Map Lot 001-011 Account 251 Location 19 SANS VUE LN Card 1 Of 1 5/29/2024

PETRY, HEYWOOD MEGSON
COOPER, PATRICIA HAEUSSLER
P.O. Box 84
BLUE HILL ME 04614

B6948P805

Previous Owner
BLUMBERG, JUANITA D. REVOCABLE TRUST
PO BOX 195430

WINTER SPRINGS FL 32719 5430
Sale Date: 4/26/2019

Inspection Witnessed By:

X Date

No./Date	Description	Date Insp.

Notes:

12/5/19-REV VAC. ADD SHED TO SK
1/5/12-REV-VAC-ADD SHED W THREE PLUMB FIX

Blue Hill

Property Data

Neighborhood **3 NEIGHBORHOOD 3.**

Tree Growth Year **0**

X Coordinate **0**

Y Coordinate **0**

Zone/Land Use **11 RESIDENTIAL**

Secondary Zone

Topography **2 ROLLING**

1.LEVEL	4.BELOW ST	7.ROUGH
2.ROLLING	5.LOW	8.
3.ABOVE ST	6.SWAMPY	9.

Utilities **4 DRILLED WELL 7 SEPTIC**

1.SUMMER	4.DR WELL	7.SEPTIC
2.WATER	5.DUG WELL	8.SPRING
3.SEWER	6.LAKE WTR	9.NONE

Street **3 GRAVEL**

1.PAVED	4.PROPOSED	7.
2.SEMI IMP	5.	8.
3.GRAVEL	6.	9.NONE

0

SPRINGWORK YEAR **0**

Sale Data

Sale Date **4/26/2019**

Price **450,000**

Sale Type **2 LAND &**

1.LAND	4.MOBILE	7.
2.L & B	5.OTHER	8.
3.BUILDING	6.	9.

Financing **9 UNKNOWN**

1.CONVENT	4.SELLER	7.UNKNOWN
2.FHA/VA	5.PRIVATE	8.
3.ASSUMED	6.CASH	9.UNKNOWN

Validity **1 ARMS LENGTH**

1.VALID	4.SPLIT	7.RENOVATE
2.RELATED	5.PARTIAL	8.OTHER
3.DISTRESS	6.EXEMPT	9.

Verified **5 PUBLIC RECORD**

1.BUYER	4.AGENT	7.FAMILY
2.SELLER	5.PUB REC	8.OTHER
3.LENDER	6.MLS	9.CONFID

Assessment Record

Year	Land	Buildings	Exempt	Total
2011	121,000	302,300	0	423,300
2012	121,000	321,800	0	442,800
2013	102,900	273,500	0	376,400
2014	102,900	273,500	0	376,400
2015	102,900	273,500	0	376,400
2016	102,900	273,500	0	376,400
2017	102,900	273,500	0	376,400
2018	102,900	273,500	0	376,400
2019	102,900	273,500	0	376,400
2020	102,900	273,500	0	376,400
2021	102,900	273,500	0	376,400
2022	102,900	273,500	23,500	352,900
2023	102,900	273,500	20,250	356,150
2024	186,000	511,500	25,000	672,500

Land Data

Front Foot	Type	Effective Frontage	Effective Depth	Influence Factor	Influence Code
11.REGULAR LOT				%	
12.SECONDARY				%	
13.EXCESS FRONTAG				%	
14.REAR LAND				%	
15.MISCELLANEOUS				%	
				%	
				%	
Square Foot		**Square Feet**			
16.REGULAR LOT				%	
17.SECONDARY LOT				%	
18.EXCESS LAND				%	
19.CONDOMINIUM				%	
20.MISCELLANEOUS				%	
				%	
				%	
Fract. Acre		**Acreage/Sites**			
21.HOUSELOT(FRCT)	24	1.00		100 %	0
22.BASELOT(FRCT)	28	3.20		100 %	0
23.REAR(FRCT)				%	
Acres				%	
24.HOUSELOT				%	
25.BASELOT				%	
26.FRONTAGE 1				%	
27.FRONTAGE 2				%	
28.REAR LAND 1				%	
29.REAR LAND 2				%	

Total Acreage 4.20

Influence Codes

1.USE
2.R/W
3.TOPOGRAPHY
4.SIZE
5.ACCESS
6.RESTRICTIONS
7.SHAPE
8.SEMI-IMPROVED
9.FRACTIONAL
Acres
30.REAR LAND 3
31.REAR LAND 4
32.PASTURE
33.CROP
34.HORTICUL I
35.HORTUCUL II
36.ORCHARD
37.SOFTWOOD
38.MIXED WOOD
39.HARDWOOD
40.WASTE
41.GRAVEL PIT
42.MOBILE HOME SI
43.CONDO SITE
44.EXTRA SET OF L
45.M H HOOK-UP
46.HOLE/SITE

Blue Hill

Map Lot 001-011 | Account 251 | Location 19 SANS VUE LN | Card 1 Of 1 | 5/29/2024

Building Style	**1 CONVENTIONAL**	
1.CONV.	5.COLONIAL	9.CONDO
2.RANCH	6.SPLIT	10.
3.R RANCH	7.CONTEMP	11.
4.CAPE	8.COTTAGE	12.
Dwelling Units	**1**	
Other Units	**0**	
Stories	**1 ONE STORY**	
1.1	4.1.5	7.3.5
2.2	5.1.75	8.4
3.3	6.2.5	9.
Exterior Walls	**5 SHINGLE**	
1.WOOD	5.SHINGLE	9.OTHER
2.VIN/AL	6.BRK/STN	10.ALUM
3.COMPOS.	7.SINGLE	11.LOG
4.ASBESTOS	8.HARDY/CO	12.STONE
Roof Surface	**1 ASPHALT SHINGLES**	
1.ASPHALT	4.COMPOSIT	7.ROLL
2.SLATE	5.WOOD	8.
3.METAL	6.OTHER	9.
SF Masonry Trim	**0**	
	0	
	0	
Year Built	**1987**	
Year Remodeled	**0**	
Foundation	**1 CONCRETE**	
1.CONCRETE	4.WOOD	7.
2.C BLOCK	5.SLAB	8.
3.BR/STONE	6.PIERS	9.
Basement	**4 FULL BASEMENT**	
1.1/4 BMT	4.FULL BMT	7.
2.1/2 BMT	5.NONE	8.
3.3/4 BMT	6.	9.NONE
Bsmt Gar # Cars	**0**	
Wet Basement	**1 DRY BASEMENT**	
1.DRY	4.DIRT FLR	7.
2.DAMP	5.	8.
3.WET	6.	9.

SF Bsmt Living	**0**	
Fin Bsmt Grade	**0 0**	
	0	
Heat Type	**100%**	**1 HOT WATER BB**
1.HWBB	5.FWA	9.NO HEAT
2.HWCI	6.GRAVWA	10.
3.H PUMP	7.ELECTRIC	11.
4.RADIANT	8.FL/WALL	12.
Cool Type	**0%**	**9 NONE**
1.REFRIG	4.W&C AIR	7.
2.EVAPOR	5.	8.
3.H PUMP	6.	9.NONE
Kitchen Style	**2 TYPICAL**	
1.MODERN	4.OBSOLETE	7.
2.TYPICAL	5.	8.
3.OLD TYPE	6.	9.NONE
Bath(s) Style	**2 TYPICAL BATH(S)**	
1.MODERN	4.OBSOLETE	7.
2.TYPICAL	5.	8.
3.OLD TYPE	6.	9.NONE
# Rooms	**0**	
# Bedrooms	**0**	
# Full Baths	**3**	
# Half Baths	**0**	
# Addn Fixtures	**0**	
# Fireplaces	**1**	

TRIO

Layout	**1 TYPICAL**	
1.TYPICAL	4.	7.
2.INADEQ	5.	8.
3.	6.	9.
Attic	**9 NONE**	
1.1/4 FIN	4.FULL FIN	7.
2.1/2 FIN	5.FL/STAIR	8.
3.3/4 FIN	6.	9.NONE
Insulation	**1 FULL**	
1.FULL	4.MINIMAL	7.
2.HEAVY	5.PARTIAL	8.
3.CAPPED	6.	9.NONE
Unfinished %	**0%**	
Grade & Factor	**4 B 100%**	
1.E GRADE	4.B GRADE	7.AAA GRAD
2.D GRADE	5.A GRADE	8.M&S PRIC
3.C GRADE	6.AA GRADE	9.SAME
SQFT (Footprint)	**1760**	
Condition	**6 GOOD**	
1.POOR	4.AVG	7.V G
2.FAIR	5.AVG+	8.EXC
3.AVG-	6.GOOD	9.SAME
Phys. % Good	**0%**	
Funct. % Good	**100%**	
Functional Code	**9 NONE**	
1.INCOMP	4.PL/HT	7.
2.OVERBLT	5.DAMAGE/D	8.
3.STYLE	6.	9.NONE
Econ. % Good	**100%**	
Economic Code	**NONE**	
0.None	3.NO POWER	7.
1.LOCATION	4.DAMAGE/D	8.
2.ENCROACH	9.NONE	9.
Entrance Code	**0**	
1.INTERIOR	4.VACANT	7.
2.REFUSAL	5.ESTIMATE	8.
3.INFORMED	6.	9.
Information Code	**0**	
1.OWNER	4.AGENT	7.
2.RELATIVE	5.ESTIMATE	8.
3.TENANT	6.OTHER	9.

Date Inspected

Additions, Outbuildings & Improvements

Type	Year	Units	Grade	Cond	Phys.	Funct.	Sound Value
68 DECK	2000	579	3 100	4	0 %	100 %	
1 ONE STORY	1998	600	9 100	4	0 %	100 %	
30 Finished 1/2	0	720	3 100	9	0 %	100 %	
23 FRAME GARAGE	0	720	0 0	0	0 %	0 %	
24 FRAME SHED	2009	500	4 100	4	0 %	75 %	
77 PLUMBING	2009	3	3 100	4	0 %	100 %	
					%	%	
					%	%	
					%	%	
					%	%	

1.ONE STORY FRAM
2.TWO STORY FRAM
3.THREE STORY FR
4.1 & 1/2 STORY
5.1 & 3/4 STORY
6.2 & 1/2 STORY
21.OPEN FRAME POR
22.ENCL PCH/1SFR(
23.FRAME GARAGE
24.FRAME SHED
25.FRAME BAY WIND
26.1SFR OVERHANG
27.UNFIN BASEMENT
28.UNF ATTIC/LOFT
29.FINISHED ATTIC

Map Lot 031-023 Account 252 Location 1257 PLEASANT ST Card 1 Of 2 5/29/2024

KOLISCH, EDWARD PIERRE
KOLISCH, ANITA DOWNING
1257 PLEASANT ST
BLUE HILL ME 04614

B1199P559 B4695P293 B6592P208

Previous Owner
BOARDMAN, ALBERT TRUSTEE
BOARDMAN, PENELOPE TRUSTEE
1257 PLEASANT ST.
BLUE HILL ME 04614
Sale Date: 6/16/2016

Inspection Witnessed By:

X Date

No./Date	Description	Date Insp.

Notes:

'19 ENTERED FARMLAND (ENTERED IN TRIO 8/30/2018)
1/12/17 REV NAH N/C
2/26/13 REV ADD SHED TO CARD #2

Blue Hill

Property Data

Neighborhood	**61 NEIGHBORHOOD 61.**
Tree Growth Year	**0**
X Coordinate	**0**
Y Coordinate	**0**
Zone/Land Use	**11 RESIDENTIAL**
Secondary Zone	**21 & COMMERCIAL**
Topography	**2 ROLLING**

1.LEVEL	4.BELOW ST	7.ROUGH
2.ROLLING	5.LOW	8.
3.ABOVE ST	6.SWAMPY	9.

Utilities	**4 DRILLED WELL 7 SEPTIC**

1.SUMMER	4.DR WELL	7.SEPTIC
2.WATER	5.DUG WELL	8.SPRING
3.SEWER	6.LAKE WTR	9.NONE

Street	**1 PAVED**

1.PAVED	4.PROPOSED	7.
2.SEMI IMP	5.	8.
3.GRAVEL	6.	9.NONE

	0
SPRINGWORK YEAR	**0**

Sale Data

Sale Date	**6/16/2016**
Price	**625,000**
Sale Type	**2 LAND &**

1.LAND	4.MOBILE	7.
2.L & B	5.OTHER	8.
3.BUILDING	6.	9.

Financing	**7 UNKNOWN.....**

1.CONVENT	4.SELLER	7.UNKNOWN
2.FHA/VA	5.PRIVATE	8.
3.ASSUMED	6.CASH	9.UNKNOWN

Validity	**1 ARMS LENGTH**

1.VALID	4.SPLIT	7.RENOVATE
2.RELATED	5.PARTIAL	8.OTHER
3.DISTRESS	6.EXEMPT	9.

Verified	**5 PUBLIC RECORD**

1.BUYER	4.AGENT	7.FAMILY
2.SELLER	5.PUB REC	8.OTHER
3.LENDER	6.MLS	9.CONFID

Assessment Record

Year	Land	Buildings	Exempt	Total
2011	155,600	277,200	10,000	422,800
2012	155,600	277,200	10,000	422,800
2013	132,300	235,700	10,000	358,000
2014	132,300	235,700	10,000	358,000
2015	132,300	235,700	10,000	358,000
2016	132,300	235,700	15,000	353,000
2017	132,300	235,700	0	368,000
2018	132,300	235,700	20,000	348,000
2019	53,000	235,700	19,600	269,100
2020	53,000	235,700	24,500	264,200
2021	52,000	235,700	24,000	263,700
2022	51,800	235,700	23,500	264,000
2023	51,600	235,700	20,250	267,050
2024	101,300	431,700	25,000	508,000

Land Data

Front Foot	Type	Effective Frontage	Effective Depth	Influence Factor	Influence Code
11.REGULAR LOT				%	
12.SECONDARY				%	
13.EXCESS FRONTAG				%	
14.REAR LAND				%	
15.MISCELLANEOUS				%	
				%	
				%	
Square Foot		**Square Feet**			
16.REGULAR LOT				%	
17.SECONDARY LOT				%	
18.EXCESS LAND				%	
19.CONDOMINIUM				%	
20.MISCELLANEOUS				%	
				%	
				%	
Fract. Acre		**Acreage/Sites**			
21.HOUSELOT(FRCT)	24	1.00		100 %	0
22.BASELOT(FRCT)	28	0.17		100 %	0
23.REAR(FRCT)	32	9.30		100 %	0
Acres	36	0.75		100 %	0
24.HOUSELOT	49	73.88		100 %	0
25.BASELOT	40	2.00		100 %	0
26.FRONTAGE 1				%	
27.FRONTAGE 2					
28.REAR LAND 1					
29.REAR LAND 2					

Total Acreage 87.10

Influence Codes

1.USE
2.R/W
3.TOPOGRAPHY
4.SIZE
5.ACCESS
6.RESTRICTIONS
7.SHAPE
8.SEMI-IMPROVED
9.FRACTIONAL
Acres
30.REAR LAND 3
31.REAR LAND 4
32.PASTURE
33.CROP
34.HORTICUL I
35.HORTUCUL II
36.ORCHARD
37.SOFTWOOD
38.MIXED WOOD
39.HARDWOOD
40.WASTE
41.GRAVEL PIT
42.MOBILE HOME SI
43.CONDO SITE
44.EXTRA SET OF L
45.M H HOOK-UP
46.HOLE/SITE

Blue Hill

Map Lot 031-023 | Account 252 | Location 1257 PLEASANT ST | Card 1 Of 2 | 5/29/2024

Building Style	**4 CAPE**	
1.CONV.	5.COLONIAL	9.CONDO
2.RANCH	6.SPLIT	10.
3.R RANCH	7.CONTEMP	11.
4.CAPE	8.COTTAGE	12.
Dwelling Units	**1**	
Other Units	**0**	
Stories	**4 ONE & 1/2 STORY**	
1.1	4.1.5	7.3.5
2.2	5.1.75	8.4
3.3	6.2.5	9.
Exterior Walls	**1 WOOD SIDING**	
1.WOOD	5.SHINGLE	9.OTHER
2.VIN/AL	6.BRK/STN	10.ALUM
3.COMPOS.	7.SINGLE	11.LOG
4.ASBESTOS	8.HARDY/CO	12.STONE
Roof Surface	**1 ASPHALT SHINGLES**	
1.ASPHALT	4.COMPOSIT	7.ROLL
2.SLATE	5.WOOD	8.
3.METAL	6.OTHER	9.
SF Masonry Trim	**0**	
	0	
	0	
Year Built	**1**	
Year Remodeled	**0**	
Foundation	**3 BRICK &/OR STONE**	
1.CONCRETE	4.WOOD	7.
2.C BLOCK	5.SLAB	8.
3.BR/STONE	6.PIERS	9.
Basement	**2 1/2 BASEMENT**	
1.1/4 BMT	4.FULL BMT	7.
2.1/2 BMT	5.NONE	8.
3.3/4 BMT	6.	9.NONE
Bsmt Gar # Cars	**0**	
Wet Basement	**2 DAMP BASEMENT**	
1.DRY	4.DIRT FLR	7.
2.DAMP	5.	8.
3.WET	6.	9.

SF Bsmt Living	**0**	
Fin Bsmt Grade	**0 0**	
	0	
Heat Type	**100%**	**5 FORCED WARM AIR**
1.HWBB	5.FWA	9.NO HEAT
2.HWCI	6.GRAVWA	10.
3.H PUMP	7.ELECTRIC	11.
4.RADIANT	8.FL/WALL	12.
Cool Type	**0%**	**9 NONE**
1.REFRIG	4.W&C AIR	7.
2.EVAPOR	5.	8.
3.H PUMP	6.	9.NONE
Kitchen Style	**2 TYPICAL**	
1.MODERN	4.OBSOLETE	7.
2.TYPICAL	5.	8.
3.OLD TYPE	6.	9.NONE
Bath(s) Style	**2 TYPICAL BATH(S)**	
1.MODERN	4.OBSOLETE	7.
2.TYPICAL	5.	8.
3.OLD TYPE	6.	9.NONE
# Rooms	**0**	
# Bedrooms	**0**	
# Full Baths	**2**	
# Half Baths	**0**	
# Addn Fixtures	**0**	
# Fireplaces	**1**	

TRIO

Layout	**1 TYPICAL**	
1.TYPICAL	4.	7.
2.INADEQ	5.	8.
3.	6.	9.
Attic	**9 NONE**	
1.1/4 FIN	4.FULL FIN	7.
2.1/2 FIN	5.FL/STAIR	8.
3.3/4 FIN	6.	9.NONE
Insulation	**3 CAPPED ONLY**	
1.FULL	4.MINIMAL	7.
2.HEAVY	5.PARTIAL	8.
3.CAPPED	6.	9.NONE
Unfinished %	**0%**	
Grade & Factor	**4 B 95%**	
1.E GRADE	4.B GRADE	7.AAA GRAD
2.D GRADE	5.A GRADE	8.M&S PRIC
3.C GRADE	6.AA GRADE	9.SAME
SQFT (Footprint)	**1475**	
Condition	**7 VERY GOOD**	
1.POOR	4.AVG	7.V G
2.FAIR	5.AVG+	8.EXC
3.AVG-	6.GOOD	9.SAME
Phys. % Good	**0%**	
Funct. % Good	**100%**	
Functional Code	**9 NONE**	
1.INCOMP	4.PL/HT	7.
2.OVERBLT	5.DAMAGE/D	8.
3.STYLE	6.	9.NONE
Econ. % Good	**100%**	
Economic Code	**NONE**	
0.None	3.NO POWER	7.
1.LOCATION	4.DAMAGE/D	8.
2.ENCROACH	9.NONE	9.
Entrance Code	**0**	
1.INTERIOR	4.VACANT	7.
2.REFUSAL	5.ESTIMATE	8.
3.INFORMED	6.	9.
Information Code	**0**	
1.OWNER	4.AGENT	7.
2.RELATIVE	5.ESTIMATE	8.
3.TENANT	6.OTHER	9.

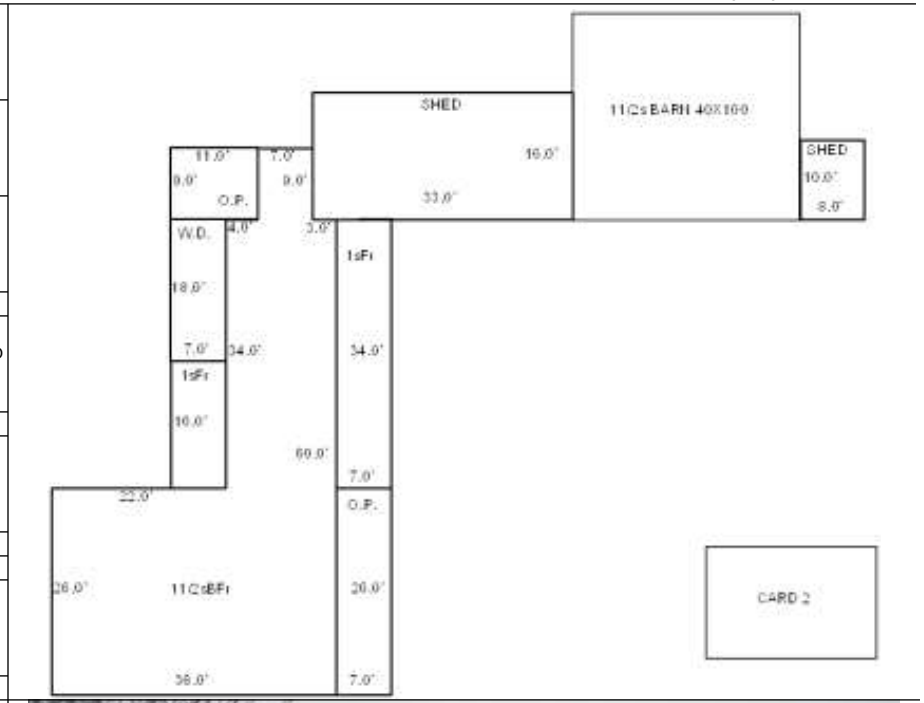

Date Inspected

Additions, Outbuildings & Improvements

Type	Year	Units	Grade	Cond	Phys.	Funct.	Sound Value
1 ONE STORY	0	112	0 0	0	0 %	0 %	
68 DECK	0	126	0 0	0	0 %	0 %	
21 OPEN FRAME	0	99	0 0	0	0 %	0 %	
1 ONE STORY	0	238	0 0	0	0 %	0 %	
21 OPEN FRAME	0	182	0 0	0	0 %	0 %	
24 FRAME SHED	0	528	2 100	3	0 %	75 %	
24 FRAME SHED	0				%	%	400
74 1 1/2S BARN	0	4000	3 100	2	0 %	75 %	
					%	%	
					%	%	

1.ONE STORY FRAM
2.TWO STORY FRAM
3.THREE STORY FR
4.1 & 1/2 STORY
5.1 & 3/4 STORY
6.2 & 1/2 STORY
21.OPEN FRAME POR
22.ENCL PCH/1SFR(
23.FRAME GARAGE
24.FRAME SHED
25.FRAME BAY WIND
26.1SFR OVERHANG
27.UNFIN BASEMENT
28.UNF ATTIC/LOFT
29.FINISHED ATTIC

KOLISCH, EDWARD PIERRE
KOLISCH, ANITA DOWNING
1257 PLEASANT ST
BLUE HILL ME 04614

B1199P559 B4695P293 B6592P208

Previous Owner
BOARDMAN, ALBERT TRUSTEE
BOARDMAN, PENELOPE TRUSTEE
1257 PLEASANT ST.
BLUE HILL ME 04614
Sale Date: 6/16/2016

Inspection Witnessed By:

X Date

No./Date	Description	Date Insp.

Notes:

Blue Hill

Property Data

Neighborhood	**61 NEIGHBORHOOD 61.**
Tree Growth Year	**0**
X Coordinate	**0**
Y Coordinate	**0**
Zone/Land Use	**11 RESIDENTIAL**
Secondary Zone	

Topography

1.LEVEL	4.BELOW ST	7.ROUGH
2.ROLLING	5.LOW	8.
3.ABOVE ST	6.SWAMPY	9.

Utilities

1.SUMMER	4.DR WELL	7.SEPTIC
2.WATER	5.DUG WELL	8.SPRING
3.SEWER	6.LAKE WTR	9.NONE

Street

1.PAVED	4.PROPOSED	7.
2.SEMI IMP	5.	8.
3.GRAVEL	6.	9.NONE

0

SPRINGWORK YEAR **0**

Sale Data

Sale Date	**6/16/2016**
Price	**625,000**
Sale Type	**2 LAND &**

1.LAND	4.MOBILE	7.
2.L & B	5.OTHER	8.
3.BUILDING	6.	9.

Financing **7 UNKNOWN.....**

1.CONVENT	4.SELLER	7.UNKNOWN
2.FHA/VA	5.PRIVATE	8.
3.ASSUMED	6.CASH	9.UNKNOWN

Validity **1 ARMS LENGTH**

1.VALID	4.SPLIT	7.RENOVATE
2.RELATED	5.PARTIAL	8.OTHER
3.DISTRESS	6.EXEMPT	9.

Verified **5 PUBLIC RECORD**

1.BUYER	4.AGENT	7.FAMILY
2.SELLER	5.PUB REC	8.OTHER
3.LENDER	6.MLS	9.CONFID

Assessment Record

Year	Land	Buildings	Exempt	Total
2011	0	40,800	0	40,800
2012	0	40,800	0	40,800
2013	0	39,100	0	39,100
2014	0	39,100	0	39,100
2015	0	39,100	0	39,100
2016	0	39,100	0	39,100
2017	0	39,100	0	39,100
2018	0	39,100	0	39,100
2019	0	39,100	0	39,100
2020	0	39,100	0	39,100
2021	0	39,100	0	39,100
2022	0	39,100	0	39,100
2023	0	39,100	0	39,100
2024	0	55,100	0	55,100

Land Data

Front Foot	Type	Effective Frontage	Effective Depth	Influence Factor	Influence Code
11.REGULAR LOT				%	
12.SECONDARY				%	
13.EXCESS FRONTAG				%	
14.REAR LAND				%	
15.MISCELLANEOUS				%	
				%	
				%	
Square Foot		**Square Feet**			
16.REGULAR LOT				%	
17.SECONDARY LOT				%	
18.EXCESS LAND				%	
19.CONDOMINIUM				%	
20.MISCELLANEOUS				%	
				%	
				%	
Fract. Acre		**Acreage/Sites**			
21.HOUSELOT(FRCT)				%	
22.BASELOT(FRCT)				%	
23.REAR(FRCT)				%	
Acres				%	
24.HOUSELOT				%	
25.BASELOT				%	
26.FRONTAGE 1				%	
27.FRONTAGE 2				%	
28.REAR LAND 1					
29.REAR LAND 2					

Total Acreage 0.00

Influence Codes

1.USE
2.R/W
3.TOPOGRAPHY
4.SIZE
5.ACCESS
6.RESTRICTIONS
7.SHAPE
8.SEMI-IMPROVED
9.FRACTIONAL
Acres
30.REAR LAND 3
31.REAR LAND 4
32.PASTURE
33.CROP
34.HORTICUL I
35.HORTUCUL II
36.ORCHARD
37.SOFTWOOD
38.MIXED WOOD
39.HARDWOOD
40.WASTE
41.GRAVEL PIT
42.MOBILE HOME SI
43.CONDO SITE
44.EXTRA SET OF L
45.M H HOOK-UP
46.HOLE/SITE

Blue Hill

Map Lot 031-023 | Account 252 | Location 1247 PLEASANT ST | Card 2 Of 2 | 5/29/2024

Building Style		
1.CONV.	5.COLONIAL	9.CONDO
2.RANCH	6.SPLIT	10.
3.R RANCH	7.CONTEMP	11.
4.CAPE	8.COTTAGE	12.

Dwelling Units
Other Units

Stories		
1.1	4.1.5	7.3.5
2.2	5.1.75	8.4
3.3	6.2.5	9.

Exterior Walls		
1.WOOD	5.SHINGLE	9.OTHER
2.VIN/AL	6.BRK/STN	10.ALUM
3.COMPOS.	7.SINGLE	11.LOG
4.ASBESTOS	8.HARDY/CO	12.STONE

Roof Surface		
1.ASPHALT	4.COMPOSIT	7.ROLL
2.SLATE	5.WOOD	8.
3.METAL	6.OTHER	9.

SF Masonry Trim

Year Built
Year Remodeled

Foundation		
1.CONCRETE	4.WOOD	7.
2.C BLOCK	5.SLAB	8.
3.BR/STONE	6.PIERS	9.

Basement		
1.1/4 BMT	4.FULL BMT	7.
2.1/2 BMT	5.NONE	8.
3.3/4 BMT	6.	9.NONE

Bsmt Gar # Cars

Wet Basement		
1.DRY	4.DIRT FLR	7.
2.DAMP	5.	8.
3.WET	6.	9.

SF Bsmt Living
Fin Bsmt Grade

Heat Type		
1.HWBB	5.FWA	9.NO HEAT
2.HWCI	6.GRAVWA	10.
3.H PUMP	7.ELECTRIC	11.
4.RADIANT	8.FL/WALL	12.

Cool Type		
1.REFRIG	4.W&C AIR	7.
2.EVAPOR	5.	8.
3.H PUMP	6.	9.NONE

Kitchen Style		
1.MODERN	4.OBSOLETE	7.
2.TYPICAL	5.	8.
3.OLD TYPE	6.	9.NONE

Bath(s) Style		
1.MODERN	4.OBSOLETE	7.
2.TYPICAL	5.	8.
3.OLD TYPE	6.	9.NONE

Rooms
Bedrooms
Full Baths
Half Baths
Addn Fixtures
Fireplaces

TRIO

Layout		
1.TYPICAL	4.	7.
2.INADEQ	5.	8.
3.	6.	9.

Attic		
1.1/4 FIN	4.FULL FIN	7.
2.1/2 FIN	5.FL/STAIR	8.
3.3/4 FIN	6.	9.NONE

Insulation		
1.FULL	4.MINIMAL	7.
2.HEAVY	5.PARTIAL	8.
3.CAPPED	6.	9.NONE

Unfinished %

Grade & Factor		
1.E GRADE	4.B GRADE	7.AAA GRAD
2.D GRADE	5.A GRADE	8.M&S PRIC
3.C GRADE	6.AA GRADE	9.SAME

SQFT (Footprint)

Condition		
1.POOR	4.AVG	7.V G
2.FAIR	5.AVG+	8.EXC
3.AVG-	6.GOOD	9.SAME

Phys. % Good
Funct. % Good

Functional Code		
1.INCOMP	4.PL/HT	7.
2.OVERBLT	5.DAMAGE/D	8.
3.STYLE	6.	9.NONE

Econ. % Good

Economic Code		
0.None	3.NO POWER	7.
1.LOCATION	4.DAMAGE/D	8.
2.ENCROACH	9.NONE	9.

Entrance Code **0**		
1.INTERIOR	4.VACANT	7.
2.REFUSAL	5.ESTIMATE	8.
3.INFORMED	6.	9.

Information Code **0**		
1.OWNER	4.AGENT	7.
2.RELATIVE	5.ESTIMATE	8.
3.TENANT	6.OTHER	9.

Date Inspected



Additions, Outbuildings & Improvements

Type	Year	Units	Grade	Cond	Phys.	Funct.	Sound Value
24 FRAME SHED	1980	1260	4 100	4	0 %	100 %	
76 INTERIOR	1980	1260	1 100	4	0 %	100 %	
77 PLUMBING	1980	2	2 100	4	0 %	100 %	
24 FRAME SHED	2010	256	2 100	4	0 %	75 %	
					%	%	
					%	%	
					%	%	
					%	%	
					%	%	
					%	%	

1.ONE STORY FRAM
2.TWO STORY FRAM
3.THREE STORY FR
4.1 & 1/2 STORY
5.1 & 3/4 STORY
6.2 & 1/2 STORY
21.OPEN FRAME POR
22.ENCL PCH/1SFR(
23.FRAME GARAGE
24.FRAME SHED
25.FRAME BAY WIND
26.1SFR OVERHANG
27.UNFIN BASEMENT
28.UNF ATTIC/LOFT
29.FINISHED ATTIC

Map Lot 031-004 Account 253 Location 1226 PLEASANT ST Card 1 Of 1 5/29/2024

KOLISCH, EDWARD PIERRE
KOLISCH, ANITA DOWNING
1257 PLEASANT ST
BLUE HILL ME 04614

B1642P486 B4695P293 B6592P208

Previous Owner
BOARDMAN, ALBERT TRUSTEES
BOARDMAN, PENELOPE TRUSTEES
1257 PLEASANT STREET
BLUE HILL ME 04614
Sale Date: 6/16/2016

Inspection Witnessed By:

X Date

No./Date	Description	Date Insp.

Notes:

'21 ENTERED FARMLAND
'19 PER REVIEW, ADJ COND.
4/20/18 REV ON OWNER REQ, P/O BLDGs GONE, DEL S/V SHED.
1/12/17 NO REV, GATED

Blue Hill

Property Data

Neighborhood **61 NEIGHBORHOOD 61.**

Tree Growth Year **0**

X Coordinate **0**

Y Coordinate **0**

Zone/Land Use **11 RESIDENTIAL**

Secondary Zone

Topography **2 ROLLING**

1.LEVEL 4.BELOW ST 7.ROUGH
2.ROLLING 5.LOW 8.
3.ABOVE ST 6.SWAMPY 9.

Utilities **4 DRILLED WELL**

1.SUMMER 4.DR WELL 7.SEPTIC
2.WATER 5.DUG WELL 8.SPRING
3.SEWER 6.LAKE WTR 9.NONE

Street **1 PAVED**

1.PAVED 4.PROPOSED 7.
2.SEMI IMP 5. 8.
3.GRAVEL 6. 9.NONE

0

SPRINGWORK YEAR **0**

Sale Data

Sale Date **6/16/2016**

Price

Sale Type **2 LAND &**

1.LAND 4.MOBILE 7.
2.L & B 5.OTHER 8.
3.BUILDING 6. 9.

Financing **7 UNKNOWN.....**

1.CONVENT 4.SELLER 7.UNKNOWN
2.FHA/VA 5.PRIVATE 8.
3.ASSUMED 6.CASH 9.UNKNOWN

Validity **1 ARMS LENGTH**

1.VALID 4.SPLIT 7.RENOVATE
2.RELATED 5.PARTIAL 8.OTHER
3.DISTRESS 6.EXEMPT 9.

Verified **5 PUBLIC RECORD**

1.BUYER 4.AGENT 7.FAMILY
2.SELLER 5.PUB REC 8.OTHER
3.LENDER 6.MLS 9.CONFID

Assessment Record

Year	Land	Buildings	Exempt	Total
2011	80,300	28,300	0	108,600
2012	80,300	28,300	0	108,600
2013	68,200	24,100	0	92,300
2014	68,200	24,100	0	92,300
2015	68,200	24,100	0	92,300
2016	68,200	24,100	0	92,300
2017	68,200	24,100	0	92,300
2018	68,200	23,800	0	92,000
2019	68,200	20,500	0	88,700
2020	68,200	20,500	0	88,700
2021	25,400	20,500	0	45,900
2022	25,400	20,500	0	45,900
2023	25,300	20,500	0	45,800
2024	65,100	23,000	0	88,100

Land Data

Front Foot	Type	Effective Frontage	Effective Depth	Influence Factor	Influence Code
11.REGULAR LOT				%	
12.SECONDARY				%	
13.EXCESS FRONTAG				%	
14.REAR LAND				%	
15.MISCELLANEOUS				%	
				%	
				%	
Square Foot		**Square Feet**			
16.REGULAR LOT				%	
17.SECONDARY LOT				%	
18.EXCESS LAND				%	
19.CONDOMINIUM				%	
20.MISCELLANEOUS				%	
				%	
				%	
Fract. Acre		**Acreage/Sites**			
21.HOUSELOT(FRCT)	21	0.50		100 %	0
22.BASELOT(FRCT)	32	3.80		100 %	0
23.REAR(FRCT)	38	22.70		100 %	0
Acres				%	
24.HOUSELOT				%	
25.BASELOT				%	
26.FRONTAGE 1				%	
27.FRONTAGE 2				%	
28.REAR LAND 1					
29.REAR LAND 2					

Total Acreage 27.00

Influence Codes

1.USE
2.R/W
3.TOPOGRAPHY
4.SIZE
5.ACCESS
6.RESTRICTIONS
7.SHAPE
8.SEMI-IMPROVED
9.FRACTIONAL
Acres
30.REAR LAND 3
31.REAR LAND 4
32.PASTURE
33.CROP
34.HORTICUL I
35.HORTUCUL II
36.ORCHARD
37.SOFTWOOD
38.MIXED WOOD
39.HARDWOOD
40.WASTE
41.GRAVEL PIT
42.MOBILE HOME SI
43.CONDO SITE
44.EXTRA SET OF L
45.M H HOOK-UP
46.HOLE/SITE

Blue Hill

Map Lot 031-004 | Account 253 | Location 1226 PLEASANT ST | Card 1 Of 1 | 5/29/2024

Building Style	**8 COTTAGE**	
1.CONV.	5.COLONIAL	9.CONDO
2.RANCH	6.SPLIT	10.
3.R RANCH	7.CONTEMP	11.
4.CAPE	8.COTTAGE	12.
Dwelling Units	**1**	
Other Units	**0**	
Stories	**1 ONE STORY**	
1.1	4.1.5	7.3.5
2.2	5.1.75	8.4
3.3	6.2.5	9.
Exterior Walls	**7 SINGLE SIDING**	
1.WOOD	5.SHINGLE	9.OTHER
2.VIN/AL	6.BRK/STN	10.ALUM
3.COMPOS.	7.SINGLE	11.LOG
4.ASBESTOS	8.HARDY/CO	12.STONE
Roof Surface	**1 ASPHALT SHINGLES**	
1.ASPHALT	4.COMPOSIT	7.ROLL
2.SLATE	5.WOOD	8.
3.METAL	6.OTHER	9.
SF Masonry Trim	**0**	
	0	
	0	
Year Built	**1**	
Year Remodeled	**0**	
Foundation	**6 PIERS**	
1.CONCRETE	4.WOOD	7.
2.C BLOCK	5.SLAB	8.
3.BR/STONE	6.PIERS	9.
Basement	**9 NO BASEMENT**	
1.1/4 BMT	4.FULL BMT	7.
2.1/2 BMT	5.NONE	8.
3.3/4 BMT	6.	9.NONE
Bsmt Gar # Cars	**0**	
Wet Basement	**9 NO BASEMENT**	
1.DRY	4.DIRT FLR	7.
2.DAMP	5.	8.
3.WET	6.	9.

SF Bsmt Living	**0**	
Fin Bsmt Grade	**0 0**	
	0	
Heat Type	**0%**	**9 NOT HEATED**
1.HWBB	5.FWA	9.NO HEAT
2.HWCI	6.GRAVWA	10.
3.H PUMP	7.ELECTRIC	11.
4.RADIANT	8.FL/WALL	12.
Cool Type	**0%**	**9 NONE**
1.REFRIG	4.W&C AIR	7.
2.EVAPOR	5.	8.
3.H PUMP	6.	9.NONE
Kitchen Style	**9 NONE**	
1.MODERN	4.OBSOLETE	7.
2.TYPICAL	5.	8.
3.OLD TYPE	6.	9.NONE
Bath(s) Style	**9 NONE**	
1.MODERN	4.OBSOLETE	7.
2.TYPICAL	5.	8.
3.OLD TYPE	6.	9.NONE
# Rooms	**0**	
# Bedrooms	**0**	
# Full Baths	**0**	
# Half Baths	**0**	
# Addn Fixtures	**0**	
# Fireplaces	**0**	

TRIO

Layout	**1 TYPICAL**	
1.TYPICAL	4.	7.
2.INADEQ	5.	8.
3.	6.	9.
Attic	**9 NONE**	
1.1/4 FIN	4.FULL FIN	7.
2.1/2 FIN	5.FL/STAIR	8.
3.3/4 FIN	6.	9.NONE
Insulation	**9 NONE**	
1.FULL	4.MINIMAL	7.
2.HEAVY	5.PARTIAL	8.
3.CAPPED	6.	9.NONE
Unfinished %	**50%**	
Grade & Factor	**2 D 70%**	
1.E GRADE	4.B GRADE	7.AAA GRAD
2.D GRADE	5.A GRADE	8.M&S PRIC
3.C GRADE	6.AA GRADE	9.SAME
SQFT (Footprint)	**864**	
Condition	**2 FAIR**	
1.POOR	4.AVG	7.V G
2.FAIR	5.AVG+	8.EXC
3.AVG-	6.GOOD	9.SAME
Phys. % Good	**0%**	
Funct. % Good	**100%**	
Functional Code	**9 NONE**	
1.INCOMP	4.PL/HT	7.
2.OVERBLT	5.DAMAGE/D	8.
3.STYLE	6.	9.NONE
Econ. % Good	**100%**	
Economic Code	**NONE**	
0.None	3.NO POWER	7.
1.LOCATION	4.DAMAGE/D	8.
2.ENCROACH	9.NONE	9.
Entrance Code	**0**	
1.INTERIOR	4.VACANT	7.
2.REFUSAL	5.ESTIMATE	8.
3.INFORMED	6.	9.
Information Code	**0**	
1.OWNER	4.AGENT	7.
2.RELATIVE	5.ESTIMATE	8.
3.TENANT	6.OTHER	9.

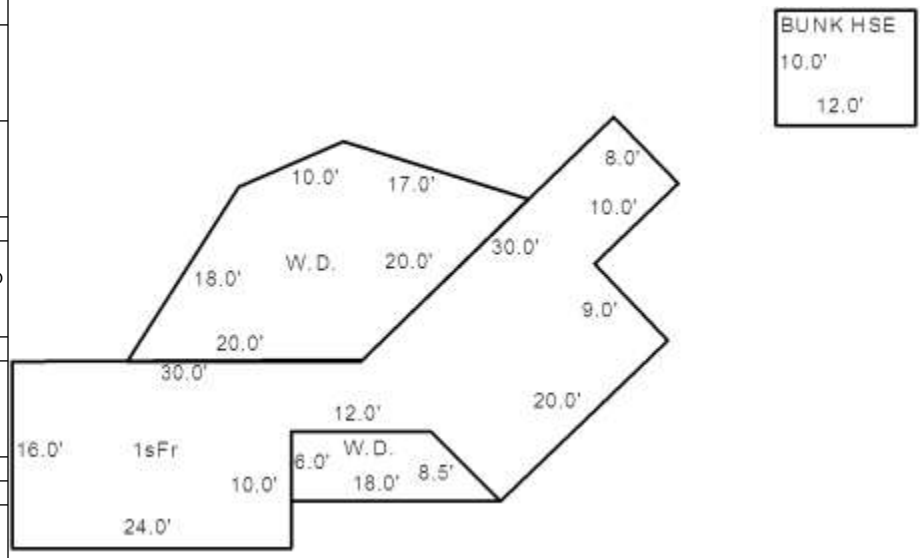

Date Inspected

Additions, Outbuildings & Improvements

Type	Year	Units	Grade	Cond	Phys.	Funct.	Sound Value
68 DECK	0	90	0 0	0	0 %	0 %	
68 DECK	0	387	0 0	0	0 %	0 %	
89 BUNKHOUSE	0				%	%	1,500
					%	%	
					%	%	
					%	%	
					%	%	
					%	%	
					%	%	
					%	%	

1.ONE STORY FRAM
2.TWO STORY FRAM
3.THREE STORY FR
4.1 & 1/2 STORY
5.1 & 3/4 STORY
6.2 & 1/2 STORY
21.OPEN FRAME POR
22.ENCL PCH/1SFR(
23.FRAME GARAGE
24.FRAME SHED
25.FRAME BAY WIND
26.1SFR OVERHANG
27.UNFIN BASEMENT
28.UNF ATTIC/LOFT
29.FINISHED ATTIC

Map Lot 034-002 | Account 254 | Location LAND-WOODLOT, W. COUNTY R | Card 1 Of 1 | 5/29/2024

WETLANDS FOUNDATION
8223 BRECKSVILLE ROAD, SUITE 100
BRECKSVILLE OH 44141 1361

B2683P626

Property Data

Neighborhood **60 NEIGHBORHOOD 60.**

Tree Growth Year **0**

X Coordinate **0**

Y Coordinate **0**

Zone/Land Use **11 RESIDENTIAL**

Secondary Zone

Topography **2 ROLLING**

1.LEVEL	4.BELOW ST	7.ROUGH
2.ROLLING	5.LOW	8.
3.ABOVE ST	6.SWAMPY	9.

Utilities **9 NONE**

1.SUMMER	4.DR WELL	7.SEPTIC
2.WATER	5.DUG WELL	8.SPRING
3.SEWER	6.LAKE WTR	9.NONE

Street **1 PAVED**

1.PAVED	4.PROPOSED	7.
2.SEMI IMP	5.	8.
3.GRAVEL	6.	9.NONE

0

SPRINGWORK YEAR **0**

Sale Data

Sale Date

Price

Sale Type

1.LAND	4.MOBILE	7.
2.L & B	5.OTHER	8.
3.BUILDING	6.	9.

Financing

1.CONVENT	4.SELLER	7.UNKNOWN
2.FHA/VA	5.PRIVATE	8.
3.ASSUMED	6.CASH	9.UNKNOWN

Validity

1.VALID	4.SPLIT	7.RENOVATE
2.RELATED	5.PARTIAL	8.OTHER
3.DISTRESS	6.EXEMPT	9.

Verified

1.BUYER	4.AGENT	7.FAMILY
2.SELLER	5.PUB REC	8.OTHER
3.LENDER	6.MLS	9.CONFID

Assessment Record

Year	Land	Buildings	Exempt	Total
2011	69,300	0	0	69,300
2012	69,300	0	0	69,300
2013	58,900	0	0	58,900
2014	58,900	0	0	58,900
2015	58,900	0	0	58,900
2016	58,900	0	0	58,900
2017	58,900	0	0	58,900
2018	58,900	0	0	58,900
2019	58,900	0	0	58,900
2020	58,900	0	0	58,900
2021	58,900	0	0	58,900
2022	58,900	0	0	58,900
2023	58,900	0	0	58,900
2024	78,600	0	0	78,600

Land Data

Front Foot	Type	Effective Frontage	Effective Depth	Influence Factor	Influence Code
11.REGULAR LOT				%	
12.SECONDARY				%	
13.EXCESS FRONTAG				%	
14.REAR LAND				%	
15.MISCELLANEOUS				%	
				%	
				%	
Square Foot		**Square Feet**			
16.REGULAR LOT				%	
17.SECONDARY LOT				%	
18.EXCESS LAND				%	
19.CONDOMINIUM				%	
20.MISCELLANEOUS				%	
				%	
				%	
Fract. Acre		**Acreage/Sites**			
21.HOUSELOT(FRCT)	25	1.00		75 %	6
22.BASELOT(FRCT)	28	5.00		50 %	3
23.REAR(FRCT)	29	44.00		50 %	3
Acres	30	13.90		75 %	3
24.HOUSELOT	99			75 %	6
25.BASELOT				%	
26.FRONTAGE 1				%	
27.FRONTAGE 2					
28.REAR LAND 1					
29.REAR LAND 2					

Total Acreage 63.90

Influence Codes

1.USE
2.R/W
3.TOPOGRAPHY
4.SIZE
5.ACCESS
6.RESTRICTIONS
7.SHAPE
8.SEMI-IMPROVED
9.FRACTIONAL
Acres
30.REAR LAND 3
31.REAR LAND 4
32.PASTURE
33.CROP
34.HORTICUL I
35.HORTUCUL II
36.ORCHARD
37.SOFTWOOD
38.MIXED WOOD
39.HARDWOOD
40.WASTE
41.GRAVEL PIT
42.MOBILE HOME SI
43.CONDO SITE
44.EXTRA SET OF L
45.M H HOOK-UP
46.HOLE/SITE

Inspection Witnessed By:

X Date

No./Date	Description	Date Insp.

Notes:
'10 ADJ FOR RP

Blue Hill

Blue Hill

Map Lot 034-002 | Account 254 | Location LAND-WOODLOT, W. COUNTY R | Card 1 Of 1 | 5/29/2024

Building Style		
1.CONV.	5.COLONIAL	9.CONDO
2.RANCH	6.SPLIT	10.
3.R RANCH	7.CONTEMP	11.
4.CAPE	8.COTTAGE	12.

Dwelling Units

Other Units

Stories		
1.1	4.1.5	7.3.5
2.2	5.1.75	8.4
3.3	6.2.5	9.

Exterior Walls		
1.WOOD	5.SHINGLE	9.OTHER
2.VIN/AL	6.BRK/STN	10.ALUM
3.COMPOS.	7.SINGLE	11.LOG
4.ASBESTOS	8.HARDY/CO	12.STONE

Roof Surface		
1.ASPHALT	4.COMPOSIT	7.ROLL
2.SLATE	5.WOOD	8.
3.METAL	6.OTHER	9.

SF Masonry Trim

Year Built

Year Remodeled

Foundation		
1.CONCRETE	4.WOOD	7.
2.C BLOCK	5.SLAB	8.
3.BR/STONE	6.PIERS	9.

Basement		
1.1/4 BMT	4.FULL BMT	7.
2.1/2 BMT	5.NONE	8.
3.3/4 BMT	6.	9.NONE

Bsmt Gar # Cars

Wet Basement		
1.DRY	4.DIRT FLR	7.
2.DAMP	5.	8.
3.WET	6.	9.

SF Bsmt Living

Fin Bsmt Grade

Heat Type		
1.HWBB	5.FWA	9.NO HEAT
2.HWCI	6.GRAVWA	10.
3.H PUMP	7.ELECTRIC	11.
4.RADIANT	8.FL/WALL	12.

Cool Type		
1.REFRIG	4.W&C AIR	7.
2.EVAPOR	5.	8.
3.H PUMP	6.	9.NONE

Kitchen Style		
1.MODERN	4.OBSOLETE	7.
2.TYPICAL	5.	8.
3.OLD TYPE	6.	9.NONE

Bath(s) Style		
1.MODERN	4.OBSOLETE	7.
2.TYPICAL	5.	8.
3.OLD TYPE	6.	9.NONE

Rooms

Bedrooms

Full Baths

Half Baths

Addn Fixtures

Fireplaces

TRIO

Layout		
1.TYPICAL	4.	7.
2.INADEQ	5.	8.
3.	6.	9.

Attic		
1.1/4 FIN	4.FULL FIN	7.
2.1/2 FIN	5.FL/STAIR	8.
3.3/4 FIN	6.	9.NONE

Insulation		
1.FULL	4.MINIMAL	7.
2.HEAVY	5.PARTIAL	8.
3.CAPPED	6.	9.NONE

Unfinished %

Grade & Factor		
1.E GRADE	4.B GRADE	7.AAA GRAD
2.D GRADE	5.A GRADE	8.M&S PRIC
3.C GRADE	6.AA GRADE	9.SAME

SQFT (Footprint)

Condition		
1.POOR	4.AVG	7.V G
2.FAIR	5.AVG+	8.EXC
3.AVG-	6.GOOD	9.SAME

Phys. % Good

Funct. % Good

Functional Code		
1.INCOMP	4.PL/HT	7.
2.OVERBLT	5.DAMAGE/D	8.
3.STYLE	6.	9.NONE

Econ. % Good

Economic Code		
0.None	3.NO POWER	7.
1.LOCATION	4.DAMAGE/D	8.
2.ENCROACH	9.NONE	9.

Entrance Code **0**		
1.INTERIOR	4.VACANT	7.
2.REFUSAL	5.ESTIMATE	8.
3.INFORMED	6.	9.

Information Code **0**		
1.OWNER	4.AGENT	7.
2.RELATIVE	5.ESTIMATE	8.
3.TENANT	6.OTHER	9.

Date Inspected

Additions, Outbuildings & Improvements

Type	Year	Units	Grade	Cond	Phys.	Funct.	Sound Value
					%	%	
					%	%	
					%	%	
					%	%	
					%	%	
					%	%	
					%	%	
					%	%	
					%	%	
					%	%	

1.ONE STORY FRAM
2.TWO STORY FRAM
3.THREE STORY FR
4.1 & 1/2 STORY
5.1 & 3/4 STORY
6.2 & 1/2 STORY
21.OPEN FRAME POR
22.ENCL PCH/1SFR(
23.FRAME GARAGE
24.FRAME SHED
25.FRAME BAY WIND
26.1SFR OVERHANG
27.UNFIN BASEMENT
28.UNF ATTIC/LOFT
29.FINISHED ATTIC

Map Lot 019-011 | Account 255 | Location STOVER RD | Card 1 Of 1 | 5/29/2024

BRAGDON, DANA
BRAGDON, JOY
PO BOX 605
BLUE HILL ME 04614

B2979P73 B7170P503 B7170P504

Property Data

Neighborhood	**60 NEIGHBORHOOD 60.**
Tree Growth Year	**0**
X Coordinate	**0**
Y Coordinate	**0**
Zone/Land Use	**11 RESIDENTIAL**
Secondary Zone	
Topography	**2 ROLLING**

1.LEVEL	4.BELOW ST	7.ROUGH
2.ROLLING	5.LOW	8.
3.ABOVE ST	6.SWAMPY	9.

Utilities **4 DRILLED WELL 7 SEPTIC**

1.SUMMER	4.DR WELL	7.SEPTIC
2.WATER	5.DUG WELL	8.SPRING
3.SEWER	6.LAKE WTR	9.NONE

Street **3 GRAVEL**

1.PAVED	4.PROPOSED	7.
2.SEMI IMP	5.	8.
3.GRAVEL	6.	9.NONE

0

SPRINGWORK YEAR **0**

Sale Data

Sale Date

Price

Sale Type

1.LAND	4.MOBILE	7.
2.L & B	5.OTHER	8.
3.BUILDING	6.	9.

Financing

1.CONVENT	4.SELLER	7.UNKNOWN
2.FHA/VA	5.PRIVATE	8.
3.ASSUMED	6.CASH	9.UNKNOWN

Validity

1.VALID	4.SPLIT	7.RENOVATE
2.RELATED	5.PARTIAL	8.OTHER
3.DISTRESS	6.EXEMPT	9.

Verified

1.BUYER	4.AGENT	7.FAMILY
2.SELLER	5.PUB REC	8.OTHER
3.LENDER	6.MLS	9.CONFID

Assessment Record

Year	Land	Buildings	Exempt	Total
2011	55,500	0	0	55,500
2012	55,500	0	0	55,500
2013	47,200	0	0	47,200
2014	47,200	0	0	47,200
2015	47,200	0	0	47,200
2016	47,200	19,600	0	66,800
2017	47,200	23,100	0	70,300
2018	47,200	41,600	0	88,800
2019	47,200	76,400	0	123,600
2020	47,200	160,000	0	207,200
2021	47,200	160,000	0	207,200
2022	47,200	175,200	0	222,400
2023	47,200	175,200	0	222,400
2024	115,000	364,000	0	479,000

Land Data

Front Foot	Type	Effective Frontage	Effective Depth	Influence Factor	Influence Code
11.REGULAR LOT				%	
12.SECONDARY				%	
13.EXCESS FRONTAG				%	
14.REAR LAND				%	
15.MISCELLANEOUS				%	
				%	
				%	
Square Foot		**Square Feet**			
16.REGULAR LOT				%	
17.SECONDARY LOT				%	
18.EXCESS LAND				%	
19.CONDOMINIUM				%	
20.MISCELLANEOUS				%	
				%	
				%	
Fract. Acre		**Acreage/Sites**			
21.HOUSELOT(FRCT)	24	1.00		100 %	0
22.BASELOT(FRCT)	28	5.00		100 %	0
23.REAR(FRCT)	29	10.00		100 %	0
Acres				%	
24.HOUSELOT				%	
25.BASELOT				%	
26.FRONTAGE 1				%	
27.FRONTAGE 2				%	
28.REAR LAND 1				%	
29.REAR LAND 2				%	

Total Acreage 16.00

Influence Codes

1.USE
2.R/W
3.TOPOGRAPHY
4.SIZE
5.ACCESS
6.RESTRICTIONS
7.SHAPE
8.SEMI-IMPROVED
9.FRACTIONAL
Acres
30.REAR LAND 3
31.REAR LAND 4
32.PASTURE
33.CROP
34.HORTICUL I
35.HORTUCUL II
36.ORCHARD
37.SOFTWOOD
38.MIXED WOOD
39.HARDWOOD
40.WASTE
41.GRAVEL PIT
42.MOBILE HOME SI
43.CONDO SITE
44.EXTRA SET OF L
45.M H HOOK-UP
46.HOLE/SITE

Inspection Witnessed By:

X Date

No./Date	Description	Date Insp.

Notes:

3/19/24 NAH, ADD WELL & SEPTIC, ADJ TO HOUSELOT
5/11/22- NAH. ESTIMATE COMPLETE. 3/3/20 - NAH, EST HSE MOSTLY COMPLETE. +MVR, NEW PHOTO
3/1/19 - W/DAUGHTER - LIST HSE, SHELL NOW, WITH WIN & ROOF.
4/20/18 - W/SON-IN-LAW. NEW FDN ONLY AS OF 4/1. CALL B(U).
1/11/17 REV W/MR CALL GAR COMPLETE, PLANS TO BUILD HSE
[illegible], OWNER @ 218 STOVER NAH. NEW GAR FRAMED, SIDED, ROOFED, INT MOSTLY COMP

Blue Hill

Blue Hill

Map Lot 019-011 | Account 255 | Location STOVER RD | Card 1 Of 1 | 5/29/2024

Building Style	**1 CONVENTIONAL**	
1.CONV.	5.COLONIAL	9.CONDO
2.RANCH	6.SPLIT	10.
3.R RANCH	7.CONTEMP	11.
4.CAPE	8.COTTAGE	12.
Dwelling Units	**1**	
Other Units	**0**	
Stories	**1 ONE STORY**	
1.1	4.1.5	7.3.5
2.2	5.1.75	8.4
3.3	6.2.5	9.
Exterior Walls	**2 VINYL/ALUMINUM**	
1.WOOD	5.SHINGLE	9.OTHER
2.VIN/AL	6.BRK/STN	10.ALUM
3.COMPOS.	7.SINGLE	11.LOG
4.ASBESTOS	8.HARDY/CO	12.STONE
Roof Surface	**1 ASPHALT SHINGLES**	
1.ASPHALT	4.COMPOSIT	7.ROLL
2.SLATE	5.WOOD	8.
3.METAL	6.OTHER	9.
SF Masonry Trim	**0**	
	0	
	0	
Year Built	**2018**	
Year Remodeled	**0**	
Foundation	**1 CONCRETE**	
1.CONCRETE	4.WOOD	7.
2.C BLOCK	5.SLAB	8.
3.BR/STONE	6.PIERS	9.
Basement	**4 FULL BASEMENT**	
1.1/4 BMT	4.FULL BMT	7.
2.1/2 BMT	5.NONE	8.
3.3/4 BMT	6.	9.NONE
Bsmt Gar # Cars	**0**	
Wet Basement	**1 DRY BASEMENT**	
1.DRY	4.DIRT FLR	7.
2.DAMP	5.	8.
3.WET	6.	9.

SF Bsmt Living	**0**	
Fin Bsmt Grade	**0 0**	
	0	
Heat Type	**100%**	**3 HEAT PUMP**
1.HWBB	5.FWA	9.NO HEAT
2.HWCI	6.GRAVWA	10.
3.H PUMP	7.ELECTRIC	11.
4.RADIANT	8.FL/WALL	12.
Cool Type	**0%**	**9 NONE**
1.REFRIG	4.W&C AIR	7.
2.EVAPOR	5.	8.
3.H PUMP	6.	9.NONE
Kitchen Style	**2 TYPICAL**	
1.MODERN	4.OBSOLETE	7.
2.TYPICAL	5.	8.
3.OLD TYPE	6.	9.NONE
Bath(s) Style	**2 TYPICAL BATH(S)**	
1.MODERN	4.OBSOLETE	7.
2.TYPICAL	5.	8.
3.OLD TYPE	6.	9.NONE
# Rooms	**0**	
# Bedrooms	**2**	
# Full Baths	**2**	
# Half Baths	**0**	
# Addn Fixtures	**0**	
# Fireplaces	**0**	

TRIO

Layout	**1 TYPICAL**	
1.TYPICAL	4.	7.
2.INADEQ	5.	8.
3.	6.	9.
Attic	**1 1/4 FINISHED**	
1.1/4 FIN	4.FULL FIN	7.
2.1/2 FIN	5.FL/STAIR	8.
3.3/4 FIN	6.	9.NONE
Insulation	**1 FULL**	
1.FULL	4.MINIMAL	7.
2.HEAVY	5.PARTIAL	8.
3.CAPPED	6.	9.NONE
Unfinished %	**0%**	
Grade & Factor	**3 C 100%**	
1.E GRADE	4.B GRADE	7.AAA GRAD
2.D GRADE	5.A GRADE	8.M&S PRIC
3.C GRADE	6.AA GRADE	9.SAME
SQFT (Footprint)	**1600**	
Condition	**4 AVERAGE**	
1.POOR	4.AVG	7.V G
2.FAIR	5.AVG+	8.EXC
3.AVG-	6.GOOD	9.SAME
Phys. % Good	**0%**	
Funct. % Good	**100%**	
Functional Code	**9 NONE**	
1.INCOMP	4.PL/HT	7.
2.OVERBLT	5.DAMAGE/D	8.
3.STYLE	6.	9.NONE
Econ. % Good	**100%**	
Economic Code	**NONE**	
0.None	3.NO POWER	7.
1.LOCATION	4.DAMAGE/D	8.
2.ENCROACH	9.NONE	9.
Entrance Code	**0**	
1.INTERIOR	4.VACANT	7.
2.REFUSAL	5.ESTIMATE	8.
3.INFORMED	6.	9.
Information Code	**0**	
1.OWNER	4.AGENT	7.
2.RELATIVE	5.ESTIMATE	8.
3.TENANT	6.OTHER	9.

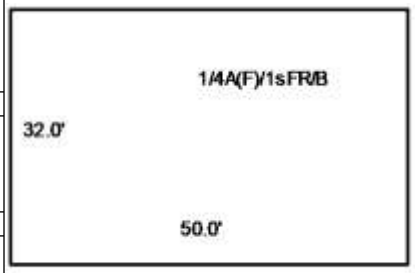

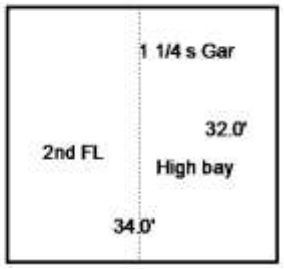

Date Inspected

Additions, Outbuildings & Improvements

Type	Year	Units	Grade	Cond	Phys.	Funct.	Sound Value
71 1 1/4S GARAGE	2016	1088	3 100	4	0 %	100 %	
					%	%	
					%	%	
					%	%	
					%	%	
					%	%	
					%	%	
					%	%	
					%	%	
					%	%	

1.ONE STORY FRAM
2.TWO STORY FRAM
3.THREE STORY FR
4.1 & 1/2 STORY
5.1 & 3/4 STORY
6.2 & 1/2 STORY
21.OPEN FRAME POR
22.ENCL PCH/1SFR(
23.FRAME GARAGE
24.FRAME SHED
25.FRAME BAY WIND
26.1SFR OVERHANG
27.UNFIN BASEMENT
28.UNF ATTIC/LOFT
29.FINISHED ATTIC

Map Lot 019-007-02 Account 256 Location 213 STOVER RD Card 1 Of 1 5/29/2024

ENSWORTH, TIMOTHY J
ENSWORTH, LYNNE C
213 STOVER RD
BLUE HILL ME 04614

B1884P23 B4466P327 B4605P243

Previous Owner
MOORE BROOK CONSTRUCTION, INC
PO BOX 858

BLUE HILL ME 04614
Sale Date: 9/12/2007

Previous Owner
WIGGIN, THEODORE K
ENSWORTH, GARY L.
PO BOX 858
BLUE HILL ME 04614
Sale Date: 9/25/2006

Previous Owner
BOULANGER, SHIRLEY & DONALD
302-303 WEST GRAY ROAD

GRAY ME 04039
Sale Date: 4/14/2006

Inspection Witnessed By:

X Date

No./Date	Description	Date Insp.

Notes:

3/1/19 - W/MR. ADD FBA, WILL BW W/IN 97% ON 4/1 CALL COMP.
4/20/18- NAH. ADD NEW WD & SLAB.
1/11/17 - REV, NAH. N/C
2/25/13 - REV, NAH. N/C
3/15/10- NAH GAR CALLED COMPLETE.
3/19/09 VAC ADJ SLAB TO GAR INC.
6/27/08 NAH ADD W.D. AND SLAB.

Blue Hill

Property Data

Neighborhood **60 NEIGHBORHOOD 60.**

Tree Growth Year **0**

X Coordinate **0**

Y Coordinate **0**

Zone/Land Use **11 RESIDENTIAL**

Secondary Zone

Topography **2 ROLLING**

1.LEVEL 4.BELOW ST 7.ROUGH
2.ROLLING 5.LOW 8.
3.ABOVE ST 6.SWAMPY 9.

Utilities **4 DRILLED WELL 7 SEPTIC**

1.SUMMER 4.DR WELL 7.SEPTIC
2.WATER 5.DUG WELL 8.SPRING
3.SEWER 6.LAKE WTR 9.NONE

Street **3 GRAVEL**

1.PAVED 4.PROPOSED 7.
2.SEMI IMP 5. 8.
3.GRAVEL 6. 9.NONE

0

SPRINGWORK YEAR **0**

Sale Data

Sale Date **9/12/2007**

Price **340,000**

Sale Type **2 LAND &**

1.LAND 4.MOBILE 7.
2.L & B 5.OTHER 8.
3.BUILDING 6. 9.

Financing **9 UNKNOWN**

1.CONVENT 4.SELLER 7.UNKNOWN
2.FHA/VA 5.PRIVATE 8.
3.ASSUMED 6.CASH 9.UNKNOWN

Validity **2 RELATED PARTIES**

1.VALID 4.SPLIT 7.RENOVATE
2.RELATED 5.PARTIAL 8.OTHER
3.DISTRESS 6.EXEMPT 9.

Verified **5 PUBLIC RECORD**

1.BUYER 4.AGENT 7.FAMILY
2.SELLER 5.PUB REC 8.OTHER
3.LENDER 6.MLS 9.CONFID

Assessment Record

Year	Land	Buildings	Exempt	Total
2011	53,400	276,600	0	330,000
2012	53,400	276,600	0	330,000
2013	45,400	235,100	0	280,500
2014	45,400	235,100	0	280,500
2015	45,400	235,100	0	280,500
2016	45,400	235,100	0	280,500
2017	45,400	235,100	0	280,500
2018	45,400	236,900	0	282,300
2019	45,400	248,100	0	293,500
2020	45,400	248,100	24,500	269,000
2021	45,400	248,100	24,000	269,500
2022	45,400	248,100	23,500	270,000
2023	45,400	248,100	20,250	273,250
2024	93,400	467,100	25,000	535,500

Land Data

Front Foot	Type	Effective Frontage	Effective Depth	Influence Factor	Influence Code
11.REGULAR LOT				%	
12.SECONDARY				%	
13.EXCESS FRONTAG				%	
14.REAR LAND				%	
15.MISCELLANEOUS				%	
				%	
				%	
Square Foot		**Square Feet**			
16.REGULAR LOT				%	
17.SECONDARY LOT				%	
18.EXCESS LAND				%	
19.CONDOMINIUM				%	
20.MISCELLANEOUS				%	
				%	
				%	
Fract. Acre		**Acreage/Sites**			
21.HOUSELOT(FRCT)	24	1.00		100 %	0
22.BASELOT(FRCT)	28	2.70		100 %	0
23.REAR(FRCT)	40	3.00		100 %	0
Acres				%	
24.HOUSELOT				%	
25.BASELOT				%	
26.FRONTAGE 1				%	
27.FRONTAGE 2				%	
28.REAR LAND 1				%	
29.REAR LAND 2				%	

Total Acreage 6.70

Influence Codes

1.USE
2.R/W
3.TOPOGRAPHY
4.SIZE
5.ACCESS
6.RESTRICTIONS
7.SHAPE
8.SEMI-IMPROVED
9.FRACTIONAL
Acres
30.REAR LAND 3
31.REAR LAND 4
32.PASTURE
33.CROP
34.HORTICUL I
35.HORTUCUL II
36.ORCHARD
37.SOFTWOOD
38.MIXED WOOD
39.HARDWOOD
40.WASTE
41.GRAVEL PIT
42.MOBILE HOME SI
43.CONDO SITE
44.EXTRA SET OF L
45.M H HOOK-UP
46.HOLE/SITE

Blue Hill

Map Lot 019-007-02 | Account 256 | Location 213 STOVER RD | Card 1 Of 1 | 5/29/2024

Building Style	**4 CAPE**	
1.CONV.	5.COLONIAL	9.CONDO
2.RANCH	6.SPLIT	10.
3.R RANCH	7.CONTEMP	11.
4.CAPE	8.COTTAGE	12.
Dwelling Units	**1**	
Other Units	**0**	
Stories	**1 ONE STORY**	
1.1	4.1.5	7.3.5
2.2	5.1.75	8.4
3.3	6.2.5	9.
Exterior Walls	**5 SHINGLE**	
1.WOOD	5.SHINGLE	9.OTHER
2.VIN/AL	6.BRK/STN	10.ALUM
3.COMPOS.	7.SINGLE	11.LOG
4.ASBESTOS	8.HARDY/CO	12.STONE
Roof Surface	**1 ASPHALT SHINGLES**	
1.ASPHALT	4.COMPOSIT	7.ROLL
2.SLATE	5.WOOD	8.
3.METAL	6.OTHER	9.
SF Masonry Trim	**0**	
	0	
	0	
Year Built	**2007**	
Year Remodeled	**0**	
Foundation	**1 CONCRETE**	
1.CONCRETE	4.WOOD	7.
2.C BLOCK	5.SLAB	8.
3.BR/STONE	6.PIERS	9.
Basement	**4 FULL BASEMENT**	
1.1/4 BMT	4.FULL BMT	7.
2.1/2 BMT	5.NONE	8.
3.3/4 BMT	6.	9.NONE
Bsmt Gar # Cars	**0**	
Wet Basement	**1 DRY BASEMENT**	
1.DRY	4.DIRT FLR	7.
2.DAMP	5.	8.
3.WET	6.	9.

SF Bsmt Living	**690**	
Fin Bsmt Grade	**3 100**	
	0	
Heat Type	**100%**	**1 HOT WATER BB**
1.HWBB	5.FWA	9.NO HEAT
2.HWCI	6.GRAVWA	10.
3.H PUMP	7.ELECTRIC	11.
4.RADIANT	8.FL/WALL	12.
Cool Type	**0%**	**9 NONE**
1.REFRIG	4.W&C AIR	7.
2.EVAPOR	5.	8.
3.H PUMP	6.	9.NONE
Kitchen Style	**2 TYPICAL**	
1.MODERN	4.OBSOLETE	7.
2.TYPICAL	5.	8.
3.OLD TYPE	6.	9.NONE
Bath(s) Style	**2 TYPICAL BATH(S)**	
1.MODERN	4.OBSOLETE	7.
2.TYPICAL	5.	8.
3.OLD TYPE	6.	9.NONE
# Rooms	**0**	
# Bedrooms	**0**	
# Full Baths	**2**	
# Half Baths	**1**	
# Addn Fixtures	**0**	
# Fireplaces	**1**	

TRIO

Layout	**1 TYPICAL**	
1.TYPICAL	4.	7.
2.INADEQ	5.	8.
3.	6.	9.
Attic	**4 FULL FINISHED**	
1.1/4 FIN	4.FULL FIN	7.
2.1/2 FIN	5.FL/STAIR	8.
3.3/4 FIN	6.	9.NONE
Insulation	**1 FULL**	
1.FULL	4.MINIMAL	7.
2.HEAVY	5.PARTIAL	8.
3.CAPPED	6.	9.NONE
Unfinished %	**0%**	
Grade & Factor	**4 B 100%**	
1.E GRADE	4.B GRADE	7.AAA GRAD
2.D GRADE	5.A GRADE	8.M&S PRIC
3.C GRADE	6.AA GRADE	9.SAME
SQFT (Footprint)	**1368**	
Condition	**4 AVERAGE**	
1.POOR	4.AVG	7.V G
2.FAIR	5.AVG+	8.EXC
3.AVG-	6.GOOD	9.SAME
Phys. % Good	**0%**	
Funct. % Good	**100%**	
Functional Code	**9 NONE**	
1.INCOMP	4.PL/HT	7.
2.OVERBLT	5.DAMAGE/D	8.
3.STYLE	6.	9.NONE
Econ. % Good	**100%**	
Economic Code	**NONE**	
0.None	3.NO POWER	7.
1.LOCATION	4.DAMAGE/D	8.
2.ENCROACH	9.NONE	9.
Entrance Code	**1 INTERIOR INSPECT**	
1.INTERIOR	4.VACANT	7.
2.REFUSAL	5.ESTIMATE	8.
3.INFORMED	6.	9.
Information Code	**1 OWNER**	
1.OWNER	4.AGENT	7.
2.RELATIVE	5.ESTIMATE	8.
3.TENANT	6.OTHER	9.

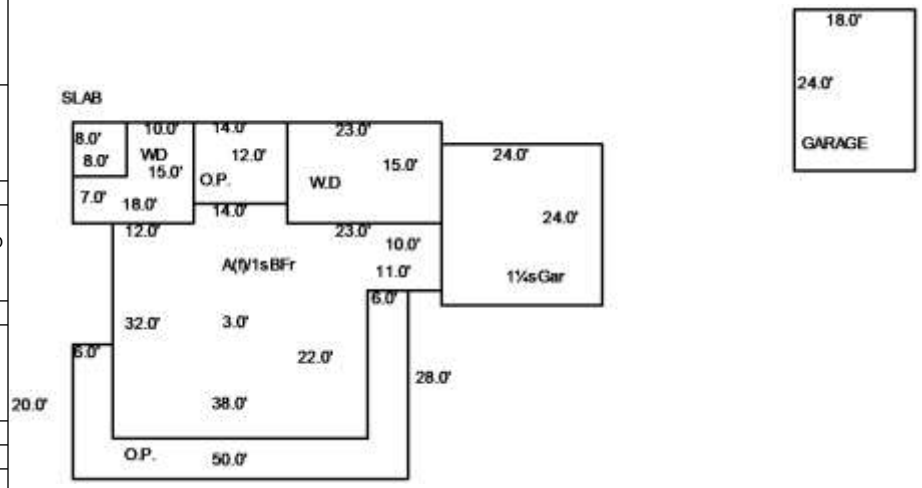

Date Inspected 3/26/2007

Additions, Outbuildings & Improvements

Type	Year	Units	Grade	Cond	Phys.	Funct.	Sound Value
21 OPEN FRAME	0	516	0 0	0	0 %	0 %	
71 1 1/4S GARAGE	0	576	0 0	0	0 %	0 %	
21 OPEN FRAME	0	168	0 0	0	0 %	0 %	
68 DECK	0	345	0 0	0	0 %	0 %	
57 GARAGE (DET)	2008	432	3 100	4	0 %	75 %	
68 DECK	2017	188	3 100	4	0 %	100 %	
87 CONCRETE SLAB	2017	64	3 100	4	0 %	100 %	
					%	%	
					%	%	
					%	%	

1.ONE STORY FRAM
2.TWO STORY FRAM
3.THREE STORY FR
4.1 & 1/2 STORY
5.1 & 3/4 STORY
6.2 & 1/2 STORY
21.OPEN FRAME POR
22.ENCL PCH/1SFR(
23.FRAME GARAGE
24.FRAME SHED
25.FRAME BAY WIND
26.1SFR OVERHANG
27.UNFIN BASEMENT
28.UNF ATTIC/LOFT
29.FINISHED ATTIC

Map Lot 036-002 Account 257 Location 511 WESTERN COUNTY RD Card 1 Of 1 5/29/2024

BOWDEN, DEFAURICE
BOWDEN, PAULA
PO BOX 134
PENOBSCOT ME 04476

B3276P124

Property Data

Neighborhood **61 NEIGHBORHOOD 61.**

Tree Growth Year **0**

X Coordinate **0**

Y Coordinate **0**

Zone/Land Use **11 RESIDENTIAL**

Secondary Zone

Topography **2 ROLLING**

1.LEVEL	4.BELOW ST	7.ROUGH
2.ROLLING	5.LOW	8.
3.ABOVE ST	6.SWAMPY	9.

Utilities **4 DRILLED WELL 7 SEPTIC**

1.SUMMER	4.DR WELL	7.SEPTIC
2.WATER	5.DUG WELL	8.SPRING
3.SEWER	6.LAKE WTR	9.NONE

Street **1 PAVED**

1.PAVED	4.PROPOSED	7.
2.SEMI IMP	5.	8.
3.GRAVEL	6.	9.NONE

0

SPRINGWORK YEAR **0**

Sale Data

Sale Date

Price

Sale Type

1.LAND	4.MOBILE	7.
2.L & B	5.OTHER	8.
3.BUILDING	6.	9.

Financing

1.CONVENT	4.SELLER	7.UNKNOWN
2.FHA/VA	5.PRIVATE	8.
3.ASSUMED	6.CASH	9.UNKNOWN

Validity

1.VALID	4.SPLIT	7.RENOVATE
2.RELATED	5.PARTIAL	8.OTHER
3.DISTRESS	6.EXEMPT	9.

Verified

1.BUYER	4.AGENT	7.FAMILY
2.SELLER	5.PUB REC	8.OTHER
3.LENDER	6.MLS	9.CONFID

Assessment Record

Year	Land	Buildings	Exempt	Total
2011	36,400	29,100	10,000	55,500
2012	36,400	29,100	10,000	55,500
2013	30,900	24,800	10,000	45,700
2014	30,900	24,800	10,000	45,700
2015	30,900	24,800	10,000	45,700
2016	30,900	24,800	15,000	40,700
2017	30,900	24,800	20,000	35,700
2018	30,900	24,800	20,000	35,700
2019	30,900	24,800	19,600	36,100
2020	39,200	44,000	24,500	58,700
2021	39,200	44,000	24,000	59,200
2022	39,200	44,000	23,500	59,700
2023	39,200	44,000	20,250	62,950
2024	80,600	79,000	25,000	134,600

Land Data

Front Foot	Type	Effective Frontage	Effective Depth	Influence Factor	Influence Code
11.REGULAR LOT				%	
12.SECONDARY				%	
13.EXCESS FRONTAG				%	
14.REAR LAND				%	
15.MISCELLANEOUS				%	
				%	
				%	
Square Foot		**Square Feet**			
16.REGULAR LOT				%	
17.SECONDARY LOT				%	
18.EXCESS LAND				%	
19.CONDOMINIUM				%	
20.MISCELLANEOUS				%	
				%	
				%	
Fract. Acre		**Acreage/Sites**			
21.HOUSELOT(FRCT)	24	1.00		90 %	3
22.BASELOT(FRCT)	28	2.75		50 %	3
23.REAR(FRCT)				%	
Acres				%	
24.HOUSELOT				%	
25.BASELOT				%	
26.FRONTAGE 1				%	
27.FRONTAGE 2				%	
28.REAR LAND 1				%	
29.REAR LAND 2				%	

Total Acreage 3.75

Influence Codes

1.USE
2.R/W
3.TOPOGRAPHY
4.SIZE
5.ACCESS
6.RESTRICTIONS
7.SHAPE
8.SEMI-IMPROVED
9.FRACTIONAL
Acres
30.REAR LAND 3
31.REAR LAND 4
32.PASTURE
33.CROP
34.HORTICUL I
35.HORTUCUL II
36.ORCHARD
37.SOFTWOOD
38.MIXED WOOD
39.HARDWOOD
40.WASTE
41.GRAVEL PIT
42.MOBILE HOME SI
43.CONDO SITE
44.EXTRA SET OF L
45.M H HOOK-UP
46.HOLE/SITE

Inspection Witnessed By:

X Date

No./Date	Description	Date Insp.

Notes:

3/29/24 N/A, ADD SHEDS, HSE STILL INC
12/16/19-REV W/ MR. PREV CHANGES NOT ENTERED. ADD OB'S. ADJ LI'S. ADD BATH AND HEAT

Blue Hill

Blue Hill

Map Lot 036-002 | Account 257 | Location 511 WESTERN COUNTY RD | Card 1 Of 1 | 5/29/2024

Building Style	**8 COTTAGE**	
1.CONV.	5.COLONIAL	9.CONDO
2.RANCH	6.SPLIT	10.
3.R RANCH	7.CONTEMP	11.
4.CAPE	8.COTTAGE	12.
Dwelling Units	**1**	
Other Units	**0**	
Stories	**4 ONE & 1/2 STORY**	
1.1	4.1.5	7.3.5
2.2	5.1.75	8.4
3.3	6.2.5	9.
Exterior Walls	**5 SHINGLE**	
1.WOOD	5.SHINGLE	9.OTHER
2.VIN/AL	6.BRK/STN	10.ALUM
3.COMPOS.	7.SINGLE	11.LOG
4.ASBESTOS	8.HARDY/CO	12.STONE
Roof Surface	**1 ASPHALT SHINGLES**	
1.ASPHALT	4.COMPOSIT	7.ROLL
2.SLATE	5.WOOD	8.
3.METAL	6.OTHER	9.
SF Masonry Trim	**0**	
	0	
	0	
Year Built	**1983**	
Year Remodeled	**0**	
Foundation	**1 CONCRETE**	
1.CONCRETE	4.WOOD	7.
2.C BLOCK	5.SLAB	8.
3.BR/STONE	6.PIERS	9.
Basement	**4 FULL BASEMENT**	
1.1/4 BMT	4.FULL BMT	7.
2.1/2 BMT	5.NONE	8.
3.3/4 BMT	6.	9.NONE
Bsmt Gar # Cars	**0**	
Wet Basement	**1 DRY BASEMENT**	
1.DRY	4.DIRT FLR	7.
2.DAMP	5.	8.
3.WET	6.	9.

SF Bsmt Living	**0**	
Fin Bsmt Grade	**0 0**	
	0	
Heat Type	**100%**	**8 FLOOR/WALL UNIT**
1.HWBB	5.FWA	9.NO HEAT
2.HWCI	6.GRAVWA	10.
3.H PUMP	7.ELECTRIC	11.
4.RADIANT	8.FL/WALL	12.
Cool Type	**0%**	**9 NONE**
1.REFRIG	4.W&C AIR	7.
2.EVAPOR	5.	8.
3.H PUMP	6.	9.NONE
Kitchen Style	**2 TYPICAL**	
1.MODERN	4.OBSOLETE	7.
2.TYPICAL	5.	8.
3.OLD TYPE	6.	9.NONE
Bath(s) Style	**2 TYPICAL BATH(S)**	
1.MODERN	4.OBSOLETE	7.
2.TYPICAL	5.	8.
3.OLD TYPE	6.	9.NONE
# Rooms	**0**	
# Bedrooms	**0**	
# Full Baths	**1**	
# Half Baths	**0**	
# Addn Fixtures	**0**	
# Fireplaces	**0**	

TRIO

Layout	**1 TYPICAL**	
1.TYPICAL	4.	7.
2.INADEQ	5.	8.
3.	6.	9.
Attic	**9 NONE**	
1.1/4 FIN	4.FULL FIN	7.
2.1/2 FIN	5.FL/STAIR	8.
3.3/4 FIN	6.	9.NONE
Insulation	**4 MINIMAL**	
1.FULL	4.MINIMAL	7.
2.HEAVY	5.PARTIAL	8.
3.CAPPED	6.	9.NONE
Unfinished %	**0%**	
Grade & Factor	**2 D 80%**	
1.E GRADE	4.B GRADE	7.AAA GRAD
2.D GRADE	5.A GRADE	8.M&S PRIC
3.C GRADE	6.AA GRADE	9.SAME
SQFT (Footprint)	**480**	
Condition	**3 BELOW AVERAGE**	
1.POOR	4.AVG	7.V G
2.FAIR	5.AVG+	8.EXC
3.AVG-	6.GOOD	9.SAME
Phys. % Good	**0%**	
Funct. % Good	**90%**	
Functional Code	**1 INCOMPLETE**	
1.INCOMP	4.PL/HT	7.
2.OVERBLT	5.DAMAGE/D	8.
3.STYLE	6.	9.NONE
Econ. % Good	**100%**	
Economic Code	**NONE**	
0.None	3.NO POWER	7.
1.LOCATION	4.DAMAGE/D	8.
2.ENCROACH	9.NONE	9.
Entrance Code	**0**	
1.INTERIOR	4.VACANT	7.
2.REFUSAL	5.ESTIMATE	8.
3.INFORMED	6.	9.
Information Code	**0**	
1.OWNER	4.AGENT	7.
2.RELATIVE	5.ESTIMATE	8.
3.TENANT	6.OTHER	9.

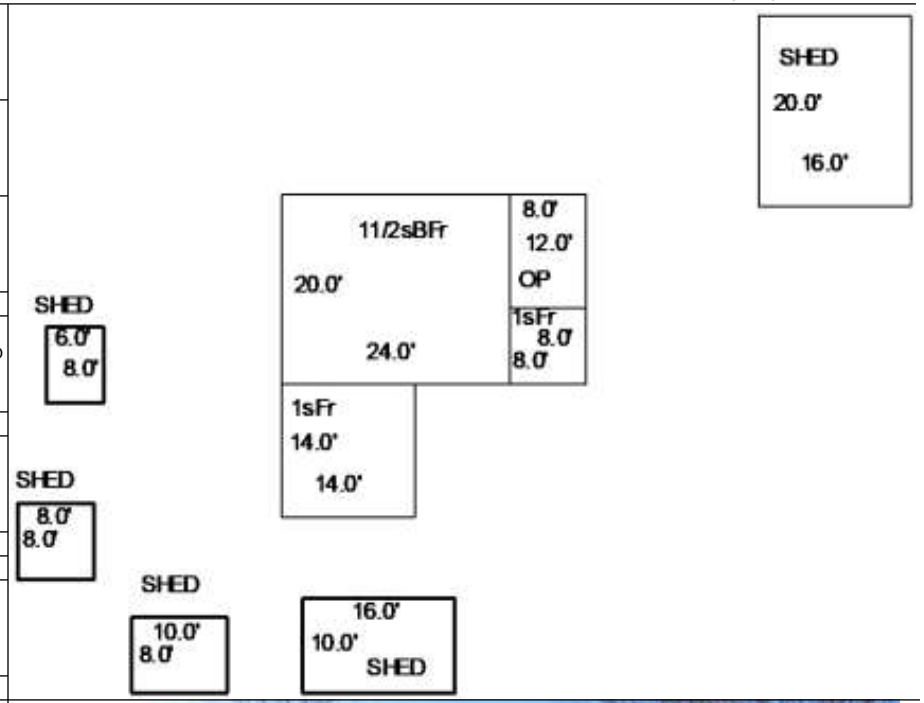

Date Inspected

Additions, Outbuildings & Improvements

Type	Year	Units	Grade	Cond	Phys.	Funct.	Sound Value
1 ONE STORY	2015	196	0 0	4	0 %	85 %	
1 ONE STORY	2005	64	0 0	4	0 %	85 %	
21 OPEN FRAME	2005	96	0 0	4	0 %	100 %	
24 FRAME SHED	2005	320	2 100	4	0 %	100 %	
24 FRAME SHED	0				%	%	200
24 FRAME SHED	0				%	%	400
24 FRAME SHED	0				%	%	400
24 FRAME SHED	0				%	%	600
					%	%	
					%	%	

1.ONE STORY FRAM
2.TWO STORY FRAM
3.THREE STORY FR
4.1 & 1/2 STORY
5.1 & 3/4 STORY
6.2 & 1/2 STORY
21.OPEN FRAME POR
22.ENCL PCH/1SFR(
23.FRAME GARAGE
24.FRAME SHED
25.FRAME BAY WIND
26.1SFR OVERHANG
27.UNFIN BASEMENT
28.UNF ATTIC/LOFT
29.FINISHED ATTIC

Map Lot 031-017 Account 258 Location 1095 PLEASANT ST Card 1 Of 1 5/29/2024

BOWDEN, BRENDA S
1095 PLEASANT ST
BLUE HILL ME 04614

B1305P130

Previous Owner
BOWDEN, LELAND
BOWDEN, BRENDA SUE
1095 PLEASANT
BLUE HILL ME 04614
Sale Date: 1/04/2021

Inspection Witnessed By:

X Date

No./Date	Description	Date Insp.

Notes:

Blue Hill

Property Data

Neighborhood **61 NEIGHBORHOOD 61.**

Tree Growth Year **0**

X Coordinate **0**

Y Coordinate **0**

Zone/Land Use **11 RESIDENTIAL**

Secondary Zone

Topography **2 ROLLING**

1.LEVEL 4.BELOW ST 7.ROUGH
2.ROLLING 5.LOW 8.
3.ABOVE ST 6.SWAMPY 9.

Utilities **4 DRILLED WELL 7 SEPTIC**

1.SUMMER 4.DR WELL 7.SEPTIC
2.WATER 5.DUG WELL 8.SPRING
3.SEWER 6.LAKE WTR 9.NONE

Street **1 PAVED**

1.PAVED 4.PROPOSED 7.
2.SEMI IMP 5. 8.
3.GRAVEL 6. 9.NONE

0

SPRINGWORK YEAR **0**

Sale Data

Sale Date **1/04/2021**

Price

Sale Type **2 LAND &**

1.LAND 4.MOBILE 7.
2.L & B 5.OTHER 8.
3.BUILDING 6. 9.

Financing **9 UNKNOWN**

1.CONVENT 4.SELLER 7.UNKNOWN
2.FHA/VA 5.PRIVATE 8.
3.ASSUMED 6.CASH 9.UNKNOWN

Validity **8 OTHER NON VALID**

1.VALID 4.SPLIT 7.RENOVATE
2.RELATED 5.PARTIAL 8.OTHER
3.DISTRESS 6.EXEMPT 9.

Verified **8 OTHER SOURCE**

1.BUYER 4.AGENT 7.FAMILY
2.SELLER 5.PUB REC 8.OTHER
3.LENDER 6.MLS 9.CONFID

Assessment Record

Year	Land	Buildings	Exempt	Total
2011	46,900	19,400	16,000	50,300
2012	46,900	18,700	16,000	49,600
2013	39,900	15,500	16,000	39,400
2014	39,900	15,000	16,000	38,900
2015	39,900	15,000	16,000	38,900
2016	39,900	15,000	21,000	33,900
2017	39,900	15,000	26,000	28,900
2018	39,900	15,000	26,000	28,900
2019	39,900	15,000	25,480	29,420
2020	39,900	15,000	30,380	24,520
2021	39,900	15,000	29,760	25,140
2022	39,900	15,000	29,140	25,760
2023	39,900	15,000	25,110	29,790
2024	86,900	20,300	31,000	76,200

Land Data

Front Foot	Type	Effective Frontage	Effective Depth	Influence Factor	Influence Code
11.REGULAR LOT				%	
12.SECONDARY				%	
13.EXCESS FRONTAG				%	
14.REAR LAND				%	
15.MISCELLANEOUS				%	
				%	
				%	
Square Foot		**Square Feet**			
16.REGULAR LOT				%	
17.SECONDARY LOT				%	
18.EXCESS LAND				%	
19.CONDOMINIUM				%	
20.MISCELLANEOUS				%	
				%	
				%	
Fract. Acre		**Acreage/Sites**			
21.HOUSELOT(FRCT)	24	1.00		100 %	0
22.BASELOT(FRCT)	28	0.70		90 %	3
23.REAR(FRCT)				%	
Acres				%	
24.HOUSELOT				%	
25.BASELOT				%	
26.FRONTAGE 1				%	
27.FRONTAGE 2				%	
28.REAR LAND 1				%	
29.REAR LAND 2				%	

Total Acreage 1.70

Influence Codes

1.USE
2.R/W
3.TOPOGRAPHY
4.SIZE
5.ACCESS
6.RESTRICTIONS
7.SHAPE
8.SEMI-IMPROVED
9.FRACTIONAL
Acres
30.REAR LAND 3
31.REAR LAND 4
32.PASTURE
33.CROP
34.HORTICUL I
35.HORTUCUL II
36.ORCHARD
37.SOFTWOOD
38.MIXED WOOD
39.HARDWOOD
40.WASTE
41.GRAVEL PIT
42.MOBILE HOME SI
43.CONDO SITE
44.EXTRA SET OF L
45.M H HOOK-UP
46.HOLE/SITE

Blue Hill

Map Lot 031-017 | Account 258 | Location 1095 PLEASANT ST | Card 1 Of 1 | 5/29/2024

Building Style		
1.CONV.	5.COLONIAL	9.CONDO
2.RANCH	6.SPLIT	10.
3.R RANCH	7.CONTEMP	11.
4.CAPE	8.COTTAGE	12.

Dwelling Units
Other Units

Stories		
1.1	4.1.5	7.3.5
2.2	5.1.75	8.4
3.3	6.2.5	9.

Exterior Walls		
1.WOOD	5.SHINGLE	9.OTHER
2.VIN/AL	6.BRK/STN	10.ALUM
3.COMPOS.	7.SINGLE	11.LOG
4.ASBESTOS	8.HARDY/CO	12.STONE

Roof Surface		
1.ASPHALT	4.COMPOSIT	7.ROLL
2.SLATE	5.WOOD	8.
3.METAL	6.OTHER	9.

SF Masonry Trim

Year Built
Year Remodeled

Foundation		
1.CONCRETE	4.WOOD	7.
2.C BLOCK	5.SLAB	8.
3.BR/STONE	6.PIERS	9.

Basement		
1.1/4 BMT	4.FULL BMT	7.
2.1/2 BMT	5.NONE	8.
3.3/4 BMT	6.	9.NONE

Bsmt Gar # Cars

Wet Basement		
1.DRY	4.DIRT FLR	7.
2.DAMP	5.	8.
3.WET	6.	9.

SF Bsmt Living
Fin Bsmt Grade

Heat Type		
1.HWBB	5.FWA	9.NO HEAT
2.HWCI	6.GRAVWA	10.
3.H PUMP	7.ELECTRIC	11.
4.RADIANT	8.FL/WALL	12.

Cool Type		
1.REFRIG	4.W&C AIR	7.
2.EVAPOR	5.	8.
3.H PUMP	6.	9.NONE

Kitchen Style		
1.MODERN	4.OBSOLETE	7.
2.TYPICAL	5.	8.
3.OLD TYPE	6.	9.NONE

Bath(s) Style		
1.MODERN	4.OBSOLETE	7.
2.TYPICAL	5.	8.
3.OLD TYPE	6.	9.NONE

Rooms
Bedrooms
Full Baths
Half Baths
Addn Fixtures
Fireplaces

TRIO

Layout		
1.TYPICAL	4.	7.
2.INADEQ	5.	8.
3.	6.	9.

Attic		
1.1/4 FIN	4.FULL FIN	7.
2.1/2 FIN	5.FL/STAIR	8.
3.3/4 FIN	6.	9.NONE

Insulation		
1.FULL	4.MINIMAL	7.
2.HEAVY	5.PARTIAL	8.
3.CAPPED	6.	9.NONE

Unfinished %

Grade & Factor		
1.E GRADE	4.B GRADE	7.AAA GRAD
2.D GRADE	5.A GRADE	8.M&S PRIC
3.C GRADE	6.AA GRADE	9.SAME

SQFT (Footprint)

Condition		
1.POOR	4.AVG	7.V G
2.FAIR	5.AVG+	8.EXC
3.AVG-	6.GOOD	9.SAME

Phys. % Good
Funct. % Good

Functional Code		
1.INCOMP	4.PL/HT	7.
2.OVERBLT	5.DAMAGE/D	8.
3.STYLE	6.	9.NONE

Econ. % Good

Economic Code		
0.None	3.NO POWER	7.
1.LOCATION	4.DAMAGE/D	8.
2.ENCROACH	9.NONE	9.

Entrance Code **0**		
1.INTERIOR	4.VACANT	7.
2.REFUSAL	5.ESTIMATE	8.
3.INFORMED	6.	9.

Information Code **0**		
1.OWNER	4.AGENT	7.
2.RELATIVE	5.ESTIMATE	8.
3.TENANT	6.OTHER	9.

Date Inspected

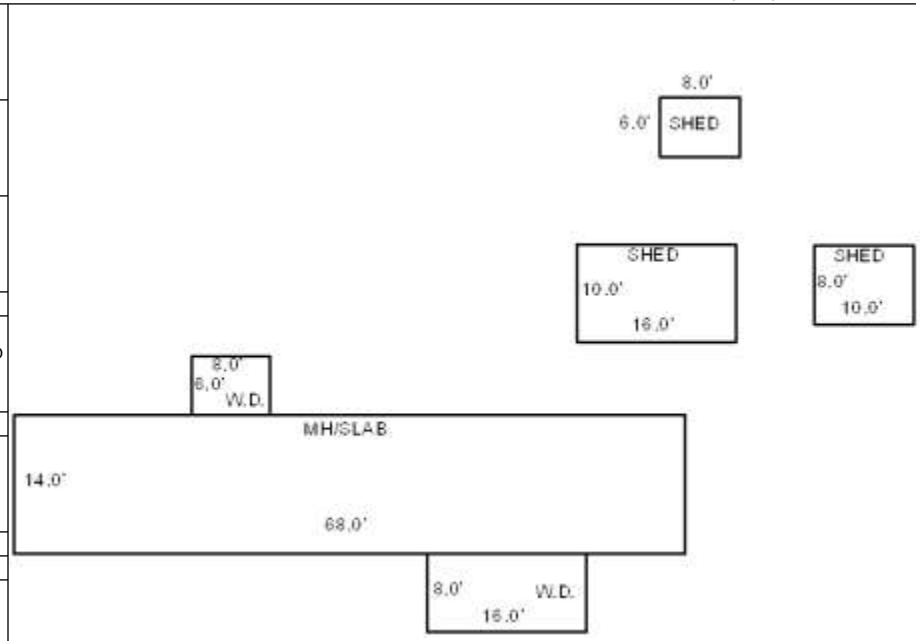

Additions, Outbuildings & Improvements

Type	Year	Units	Grade	Cond	Phys.	Funct.	Sound Value
712 ASTRO	1994	14x68	3 100	3	0 %	100 %	
87 CONCRETE SLAB	1990	952	3 100	9	0 %	100 %	
68 DECK	1998	128	3 100	9	0 %	100 %	
68 DECK	2002	48	3 100	9	0 %	100 %	
24 FRAME SHED	0				%	%	400
24 FRAME SHED	0				%	%	400
24 FRAME SHED	0				%	%	400
					%	%	
					%	%	
					%	%	

1.ONE STORY FRAM
2.TWO STORY FRAM
3.THREE STORY FR
4.1 & 1/2 STORY
5.1 & 3/4 STORY
6.2 & 1/2 STORY
21.OPEN FRAME POR
22.ENCL PCH/1SFR(
23.FRAME GARAGE
24.FRAME SHED
25.FRAME BAY WIND
26.1SFR OVERHANG
27.UNFIN BASEMENT
28.UNF ATTIC/LOFT
29.FINISHED ATTIC

Map Lot 030-012 Account 259 Location 788 PLEASANT ST Card 1 Of 1 5/29/2024

BOWDEN, DONALD
BOWDEN, LISA M
PO BOX 310
BLUE HILL ME 04614

B4926P53

Previous Owner
BOWDEN, RICHARD & LORETTA
PO BOX 310

BLUE HILL ME 04614
Sale Date: 1/17/2008

Inspection Witnessed By:

X Date

No./Date	Description	Date Insp.

Notes:

4/14/11 DRIVE BY GARAGE COMPLETE AND ADJ SLAB TO CANOPY.

Blue Hill

Property Data

Neighborhood	**8 NEIGHBORHOOD 8.**
Tree Growth Year	**0**
X Coordinate	**0**
Y Coordinate	**0**
Zone/Land Use	**21 COMMERCIAL USE**
Secondary Zone	**11 & RESIDENTIAL**
Topography	**2 ROLLING**

1.LEVEL	4.BELOW ST	7.ROUGH
2.ROLLING	5.LOW	8.
3.ABOVE ST	6.SWAMPY	9.

Utilities	**4 DRILLED WELL 7 SEPTIC**

1.SUMMER	4.DR WELL	7.SEPTIC
2.WATER	5.DUG WELL	8.SPRING
3.SEWER	6.LAKE WTR	9.NONE

Street	**1 PAVED**

1.PAVED	4.PROPOSED	7.
2.SEMI IMP	5.	8.
3.GRAVEL	6.	9.NONE

	0
SPRINGWORK YEAR	**0**

Sale Data

Sale Date	**1/17/2008**
Price	**100,000**
Sale Type	**2 LAND &**

1.LAND	4.MOBILE	7.
2.L & B	5.OTHER	8.
3.BUILDING	6.	9.

Financing	**1 CONVENTIONAL**

1.CONVENT	4.SELLER	7.UNKNOWN
2.FHA/VA	5.PRIVATE	8.
3.ASSUMED	6.CASH	9.UNKNOWN

Validity	**2 RELATED PARTIES**

1.VALID	4.SPLIT	7.RENOVATE
2.RELATED	5.PARTIAL	8.OTHER
3.DISTRESS	6.EXEMPT	9.

Verified	**5 PUBLIC RECORD**

1.BUYER	4.AGENT	7.FAMILY
2.SELLER	5.PUB REC	8.OTHER
3.LENDER	6.MLS	9.CONFID

Assessment Record

Year	Land	Buildings	Exempt	Total
2011	52,200	75,400	0	127,600
2012	52,200	75,400	0	127,600
2013	44,400	64,100	0	108,500
2014	44,400	64,100	0	108,500
2015	44,400	64,100	0	108,500
2016	44,400	64,100	0	108,500
2017	44,400	64,100	0	108,500
2018	44,400	64,100	0	108,500
2019	44,400	64,100	0	108,500
2020	44,400	64,100	0	108,500
2021	44,400	64,100	0	108,500
2022	44,400	64,100	0	108,500
2023	44,400	64,100	0	108,500
2024	85,600	123,000	0	208,600

Land Data

Front Foot	Type	Effective Frontage	Effective Depth	Influence Factor	Influence Code
11.REGULAR LOT				%	
12.SECONDARY				%	
13.EXCESS FRONTAG				%	
14.REAR LAND				%	
15.MISCELLANEOUS				%	
				%	
				%	
Square Foot		**Square Feet**			
16.REGULAR LOT				%	
17.SECONDARY LOT				%	
18.EXCESS LAND				%	
19.CONDOMINIUM				%	
20.MISCELLANEOUS				%	
				%	
				%	
Fract. Acre		**Acreage/Sites**			
21.HOUSELOT(FRCT)	24	1.00		100 %	0
22.BASELOT(FRCT)	28	0.20		100 %	0
23.REAR(FRCT)				%	
Acres				%	
24.HOUSELOT				%	
25.BASELOT				%	
26.FRONTAGE 1				%	
27.FRONTAGE 2				%	
28.REAR LAND 1				%	
29.REAR LAND 2				%	

Total Acreage 1.20

Influence Codes

1.USE
2.R/W
3.TOPOGRAPHY
4.SIZE
5.ACCESS
6.RESTRICTIONS
7.SHAPE
8.SEMI-IMPROVED
9.FRACTIONAL

Acres

30.REAR LAND 3
31.REAR LAND 4
32.PASTURE
33.CROP
34.HORTICUL I
35.HORTUCUL II
36.ORCHARD
37.SOFTWOOD
38.MIXED WOOD
39.HARDWOOD
40.WASTE
41.GRAVEL PIT
42.MOBILE HOME SI
43.CONDO SITE
44.EXTRA SET OF L
45.M H HOOK-UP
46.HOLE/SITE

Blue Hill

Map Lot 030-012 | Account 259 | Location 788 PLEASANT ST | Card 1 Of 1 | 5/29/2024

Building Style **0**		
1.CONV.	5.COLONIAL	9.CONDO
2.RANCH	6.SPLIT	10.
3.R RANCH	7.CONTEMP	11.
4.CAPE	8.COTTAGE	12.
Dwelling Units **0**		
Other Units **0**		
Stories **0**		
1.1	4.1.5	7.3.5
2.2	5.1.75	8.4
3.3	6.2.5	9.
Exterior Walls **0**		
1.WOOD	5.SHINGLE	9.OTHER
2.VIN/AL	6.BRK/STN	10.ALUM
3.COMPOS.	7.SINGLE	11.LOG
4.ASBESTOS	8.HARDY/CO	12.STONE
Roof Surface **0**		
1.ASPHALT	4.COMPOSIT	7.ROLL
2.SLATE	5.WOOD	8.
3.METAL	6.OTHER	9.
SF Masonry Trim **0**		
0		
0		
Year Built **0**		
Year Remodeled **0**		
Foundation **0**		
1.CONCRETE	4.WOOD	7.
2.C BLOCK	5.SLAB	8.
3.BR/STONE	6.PIERS	9.
Basement **0**		
1.1/4 BMT	4.FULL BMT	7.
2.1/2 BMT	5.NONE	8.
3.3/4 BMT	6.	9.NONE
Bsmt Gar # Cars **0**		
Wet Basement **0**		
1.DRY	4.DIRT FLR	7.
2.DAMP	5.	8.
3.WET	6.	9.

SF Bsmt Living **0**		
Fin Bsmt Grade **0 0**		
0		
Heat Type **100%** **0**		
1.HWBB	5.FWA	9.NO HEAT
2.HWCI	6.GRAVWA	10.
3.H PUMP	7.ELECTRIC	11.
4.RADIANT	8.FL/WALL	12.
Cool Type **0%** **9 NONE**		
1.REFRIG	4.W&C AIR	7.
2.EVAPOR	5.	8.
3.H PUMP	6.	9.NONE
Kitchen Style **0**		
1.MODERN	4.OBSOLETE	7.
2.TYPICAL	5.	8.
3.OLD TYPE	6.	9.NONE
Bath(s) Style **0**		
1.MODERN	4.OBSOLETE	7.
2.TYPICAL	5.	8.
3.OLD TYPE	6.	9.NONE
# Rooms **0**		
# Bedrooms **0**		
# Full Baths **0**		
# Half Baths **0**		
# Addn Fixtures **0**		
# Fireplaces **0**		

TRIO

Layout **0**		
1.TYPICAL	4.	7.
2.INADEQ	5.	8.
3.	6.	9.
Attic **0**		
1.1/4 FIN	4.FULL FIN	7.
2.1/2 FIN	5.FL/STAIR	8.
3.3/4 FIN	6.	9.NONE
Insulation **0**		
1.FULL	4.MINIMAL	7.
2.HEAVY	5.PARTIAL	8.
3.CAPPED	6.	9.NONE
Unfinished % **0%**		
Grade & Factor **0 0%**		
1.E GRADE	4.B GRADE	7.AAA GRAD
2.D GRADE	5.A GRADE	8.M&S PRIC
3.C GRADE	6.AA GRADE	9.SAME
SQFT (Footprint) **0**		
Condition **0**		
1.POOR	4.AVG	7.V G
2.FAIR	5.AVG+	8.EXC
3.AVG-	6.GOOD	9.SAME
Phys. % Good **0%**		
Funct. % Good **100%**		
Functional Code **9 NONE**		
1.INCOMP	4.PL/HT	7.
2.OVERBLT	5.DAMAGE/D	8.
3.STYLE	6.	9.NONE
Econ. % Good **100%**		
Economic Code **NONE**		
0.None	3.NO POWER	7.
1.LOCATION	4.DAMAGE/D	8.
2.ENCROACH	9.NONE	9.
Entrance Code **0**		
1.INTERIOR	4.VACANT	7.
2.REFUSAL	5.ESTIMATE	8.
3.INFORMED	6.	9.
Information Code **0**		
1.OWNER	4.AGENT	7.
2.RELATIVE	5.ESTIMATE	8.
3.TENANT	6.OTHER	9.

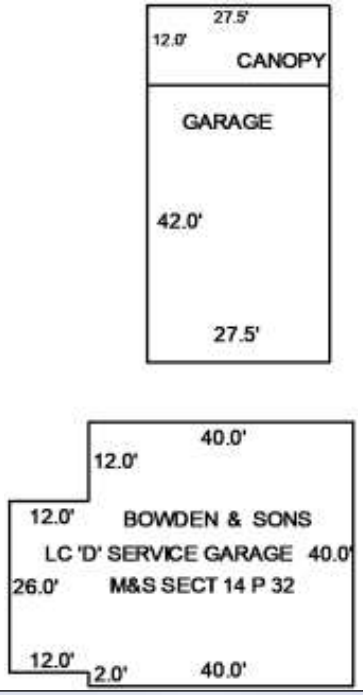

Date Inspected

Additions, Outbuildings & Improvements

Type	Year	Units	Grade	Cond	Phys.	Funct.	Sound Value
285 LOW COST 'D'	1972	1912	3 100	4	0 %	100 %	
57 GARAGE (DET)	2009	1155	2 100	4	0 %	75 %	
61	1993	330	3 100	4	0 %	75 %	
					%	%	
					%	%	
					%	%	
					%	%	
					%	%	
					%	%	
					%	%	

1.ONE STORY FRAM
2.TWO STORY FRAM
3.THREE STORY FR
4.1 & 1/2 STORY
5.1 & 3/4 STORY
6.2 & 1/2 STORY
21.OPEN FRAME POR
22.ENCL PCH/1SFR(
23.FRAME GARAGE
24.FRAME SHED
25.FRAME BAY WIND
26.1SFR OVERHANG
27.UNFIN BASEMENT
28.UNF ATTIC/LOFT
29.FINISHED ATTIC

Map Lot 030-013 | Account 260 | Location 796 PLEASANT ST | Card 1 Of 1 | 5/29/2024

BOWDEN, DONALD
BOWDEN, LISA M
PO BOX 310
BLUE HILL ME 04614

B2737P260

Property Data

Neighborhood **61 NEIGHBORHOOD 61.**

Tree Growth Year **0**

X Coordinate **0**

Y Coordinate **0**

Zone/Land Use **11 RESIDENTIAL**

Secondary Zone

Topography **2 ROLLING**

1.LEVEL	4.BELOW ST	7.ROUGH
2.ROLLING	5.LOW	8.
3.ABOVE ST	6.SWAMPY	9.

Utilities **4 DRILLED WELL 7 SEPTIC**

1.SUMMER	4.DR WELL	7.SEPTIC
2.WATER	5.DUG WELL	8.SPRING
3.SEWER	6.LAKE WTR	9.NONE

Street **1 PAVED**

1.PAVED	4.PROPOSED	7.
2.SEMI IMP	5.	8.
3.GRAVEL	6.	9.NONE

0

SPRINGWORK YEAR **0**

Sale Data

Sale Date

Price

Sale Type

1.LAND	4.MOBILE	7.
2.L & B	5.OTHER	8.
3.BUILDING	6.	9.

Financing

1.CONVENT	4.SELLER	7.UNKNOWN
2.FHA/VA	5.PRIVATE	8.
3.ASSUMED	6.CASH	9.UNKNOWN

Validity

1.VALID	4.SPLIT	7.RENOVATE
2.RELATED	5.PARTIAL	8.OTHER
3.DISTRESS	6.EXEMPT	9.

Verified

1.BUYER	4.AGENT	7.FAMILY
2.SELLER	5.PUB REC	8.OTHER
3.LENDER	6.MLS	9.CONFID

Assessment Record

Year	Land	Buildings	Exempt	Total
2011	43,600	116,300	10,000	149,900
2012	43,600	116,300	10,000	149,900
2013	37,100	98,900	10,000	126,000
2014	37,100	98,900	10,000	126,000
2015	37,100	98,900	10,000	126,000
2016	37,100	98,900	15,000	121,000
2017	37,100	98,400	20,000	115,500
2018	37,100	98,400	20,000	115,500
2019	37,100	98,400	19,600	115,900
2020	37,100	98,400	24,500	111,000
2021	37,100	98,400	24,000	111,500
2022	37,100	98,400	23,500	112,000
2023	37,100	98,400	20,250	115,250
2024	81,100	173,900	25,000	230,000

Land Data

Front Foot	Type	Effective Frontage	Effective Depth	Influence Factor	Influence Code
11.REGULAR LOT				%	
12.SECONDARY				%	
13.EXCESS FRONTAG				%	
14.REAR LAND				%	
15.MISCELLANEOUS				%	
				%	
				%	
Square Foot		**Square Feet**			
16.REGULAR LOT				%	
17.SECONDARY LOT				%	
18.EXCESS LAND				%	
19.CONDOMINIUM				%	
20.MISCELLANEOUS				%	
				%	
				%	
Fract. Acre		**Acreage/Sites**			
21.HOUSELOT(FRCT)	21	0.91		100 %	0
22.BASELOT(FRCT)				%	
23.REAR(FRCT)				%	
Acres				%	
24.HOUSELOT				%	
25.BASELOT				%	
26.FRONTAGE 1				%	
27.FRONTAGE 2				%	
28.REAR LAND 1				%	
29.REAR LAND 2				%	

Total Acreage 0.91

Influence Codes

1.USE
2.R/W
3.TOPOGRAPHY
4.SIZE
5.ACCESS
6.RESTRICTIONS
7.SHAPE
8.SEMI-IMPROVED
9.FRACTIONAL
Acres
30.REAR LAND 3
31.REAR LAND 4
32.PASTURE
33.CROP
34.HORTICUL I
35.HORTUCUL II
36.ORCHARD
37.SOFTWOOD
38.MIXED WOOD
39.HARDWOOD
40.WASTE
41.GRAVEL PIT
42.MOBILE HOME SI
43.CONDO SITE
44.EXTRA SET OF L
45.M H HOOK-UP
46.HOLE/SITE

Inspection Witnessed By:

X Date

No./Date	Description	Date Insp.

Notes:

1/11/17 - REV, NAH, REMOVE SV SHED & NV SHED GONE.
3/4/13 - REV, N/C
6/30/08 PERMIT FOR NEW SEPTIC N/C

Blue Hill

Blue Hill

Map Lot 030-013 | Account 260 | Location 796 PLEASANT ST | Card 1 Of 1 | 5/29/2024

Building Style	**2 RANCH**	
1.CONV.	5.COLONIAL	9.CONDO
2.RANCH	6.SPLIT	10.
3.R RANCH	7.CONTEMP	11.
4.CAPE	8.COTTAGE	12.
Dwelling Units	**1**	
Other Units	**0**	
Stories	**1 ONE STORY**	
1.1	4.1.5	7.3.5
2.2	5.1.75	8.4
3.3	6.2.5	9.
Exterior Walls	**2 VINYL/ALUMINUM**	
1.WOOD	5.SHINGLE	9.OTHER
2.VIN/AL	6.BRK/STN	10.ALUM
3.COMPOS.	7.SINGLE	11.LOG
4.ASBESTOS	8.HARDY/CO	12.STONE
Roof Surface	**1 ASPHALT SHINGLES**	
1.ASPHALT	4.COMPOSIT	7.ROLL
2.SLATE	5.WOOD	8.
3.METAL	6.OTHER	9.
SF Masonry Trim	**0**	
	0	
	0	
Year Built	**1999**	
Year Remodeled	**0**	
Foundation	**1 CONCRETE**	
1.CONCRETE	4.WOOD	7.
2.C BLOCK	5.SLAB	8.
3.BR/STONE	6.PIERS	9.
Basement	**4 FULL BASEMENT**	
1.1/4 BMT	4.FULL BMT	7.
2.1/2 BMT	5.NONE	8.
3.3/4 BMT	6.	9.NONE
Bsmt Gar # Cars	**0**	
Wet Basement	**1 DRY BASEMENT**	
1.DRY	4.DIRT FLR	7.
2.DAMP	5.	8.
3.WET	6.	9.

SF Bsmt Living	**0**	
Fin Bsmt Grade	**0 0**	
	0	
Heat Type	**100%**	**1 HOT WATER BB**
1.HWBB	5.FWA	9.NO HEAT
2.HWCI	6.GRAVWA	10.
3.H PUMP	7.ELECTRIC	11.
4.RADIANT	8.FL/WALL	12.
Cool Type	**0%**	**9 NONE**
1.REFRIG	4.W&C AIR	7.
2.EVAPOR	5.	8.
3.H PUMP	6.	9.NONE
Kitchen Style	**2 TYPICAL**	
1.MODERN	4.OBSOLETE	7.
2.TYPICAL	5.	8.
3.OLD TYPE	6.	9.NONE
Bath(s) Style	**2 TYPICAL BATH(S)**	
1.MODERN	4.OBSOLETE	7.
2.TYPICAL	5.	8.
3.OLD TYPE	6.	9.NONE
# Rooms	**0**	
# Bedrooms	**0**	
# Full Baths	**1**	
# Half Baths	**0**	
# Addn Fixtures	**0**	
# Fireplaces	**0**	

TRIO

Layout	**1 TYPICAL**	
1.TYPICAL	4.	7.
2.INADEQ	5.	8.
3.	6.	9.
Attic	**9 NONE**	
1.1/4 FIN	4.FULL FIN	7.
2.1/2 FIN	5.FL/STAIR	8.
3.3/4 FIN	6.	9.NONE
Insulation	**1 FULL**	
1.FULL	4.MINIMAL	7.
2.HEAVY	5.PARTIAL	8.
3.CAPPED	6.	9.NONE
Unfinished %	**0%**	
Grade & Factor	**3 C 100%**	
1.E GRADE	4.B GRADE	7.AAA GRAD
2.D GRADE	5.A GRADE	8.M&S PRIC
3.C GRADE	6.AA GRADE	9.SAME
SQFT (Footprint)	**1092**	
Condition	**4 AVERAGE**	
1.POOR	4.AVG	7.V G
2.FAIR	5.AVG+	8.EXC
3.AVG-	6.GOOD	9.SAME
Phys. % Good	**0%**	
Funct. % Good	**100%**	
Functional Code	**9 NONE**	
1.INCOMP	4.PL/HT	7.
2.OVERBLT	5.DAMAGE/D	8.
3.STYLE	6.	9.NONE
Econ. % Good	**100%**	
Economic Code	**NONE**	
0.None	3.NO POWER	7.
1.LOCATION	4.DAMAGE/D	8.
2.ENCROACH	9.NONE	9.
Entrance Code	**0**	
1.INTERIOR	4.VACANT	7.
2.REFUSAL	5.ESTIMATE	8.
3.INFORMED	6.	9.
Information Code	**0**	
1.OWNER	4.AGENT	7.
2.RELATIVE	5.ESTIMATE	8.
3.TENANT	6.OTHER	9.

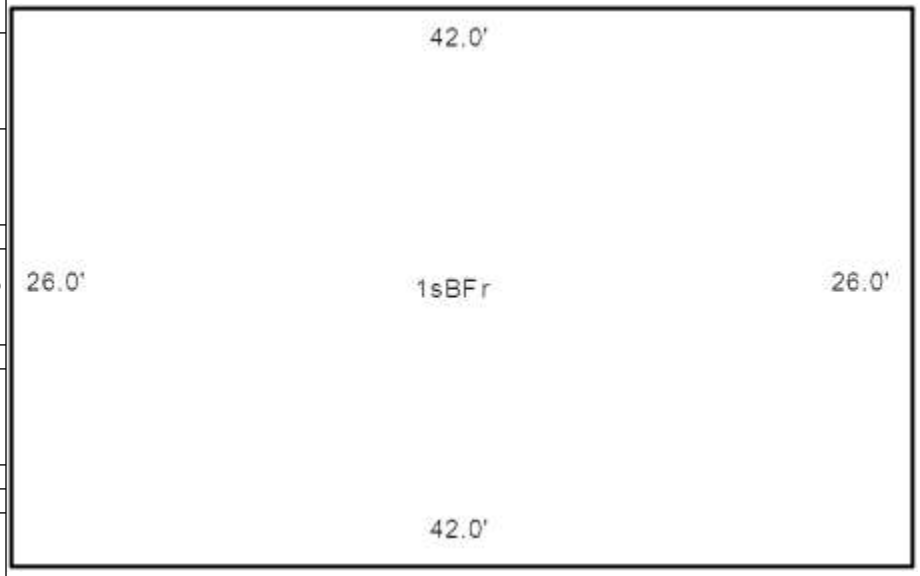

Date Inspected

Additions, Outbuildings & Improvements

Type	Year	Units	Grade	Cond	Phys.	Funct.	Sound Value
					%	%	
					%	%	
					%	%	
					%	%	
					%	%	
					%	%	
					%	%	
					%	%	
					%	%	
					%	%	

1.ONE STORY FRAM
2.TWO STORY FRAM
3.THREE STORY FR
4.1 & 1/2 STORY
5.1 & 3/4 STORY
6.2 & 1/2 STORY
21.OPEN FRAME POR
22.ENCL PCH/1SFR(
23.FRAME GARAGE
24.FRAME SHED
25.FRAME BAY WIND
26.1SFR OVERHANG
27.UNFIN BASEMENT
28.UNF ATTIC/LOFT
29.FINISHED ATTIC

Map Lot 027-024 | Account 261 | Location 30 PHOENIX LN | Card 1 Of 1 | 5/29/2024

BOWDEN, JACKIE
P.O.BOX 471
BLUE HILL ME 04614

B2189P308 B5371P180

Previous Owner
BOWDEN, RICHARD & JACKIE
P.O.BOX 471

BLUE HILL ME 04614
Sale Date: 2/09/2010

Inspection Witnessed By:

X Date

No./Date	Description	Date Insp.

Notes:

Blue Hill

Property Data

Neighborhood	**48 NEIGHBORHOOD 48.**
Tree Growth Year	**0**
X Coordinate	**0**
Y Coordinate	**0**
Zone/Land Use	**11 RESIDENTIAL**
Secondary Zone	
Topography	**2 ROLLING**

1.LEVEL	4.BELOW ST	7.ROUGH
2.ROLLING	5.LOW	8.
3.ABOVE ST	6.SWAMPY	9.

Utilities	**4 DRILLED WELL 7 SEPTIC**

1.SUMMER	4.DR WELL	7.SEPTIC
2.WATER	5.DUG WELL	8.SPRING
3.SEWER	6.LAKE WTR	9.NONE

Street	**1 PAVED**

1.PAVED	4.PROPOSED	7.
2.SEMI IMP	5.	8.
3.GRAVEL	6.	9.NONE

	0
SPRINGWORK YEAR	**0**

Sale Data

Sale Date	**2/09/2010**
Price	
Sale Type	**2 LAND &**

1.LAND	4.MOBILE	7.
2.L & B	5.OTHER	8.
3.BUILDING	6.	9.

Financing	**1 CONVENTIONAL**

1.CONVENT	4.SELLER	7.UNKNOWN
2.FHA/VA	5.PRIVATE	8.
3.ASSUMED	6.CASH	9.UNKNOWN

Validity	**2 RELATED PARTIES**

1.VALID	4.SPLIT	7.RENOVATE
2.RELATED	5.PARTIAL	8.OTHER
3.DISTRESS	6.EXEMPT	9.

Verified	**7 FAMILY MEMBER**

1.BUYER	4.AGENT	7.FAMILY
2.SELLER	5.PUB REC	8.OTHER
3.LENDER	6.MLS	9.CONFID

Assessment Record

Year	Land	Buildings	Exempt	Total
2011	53,000	144,900	10,000	187,900
2012	53,000	144,900	10,000	187,900
2013	45,000	123,200	10,000	158,200
2014	45,000	123,200	10,000	158,200
2015	45,000	123,200	10,000	158,200
2016	45,000	123,200	15,000	153,200
2017	45,000	123,200	20,000	148,200
2018	45,000	123,200	20,000	148,200
2019	45,000	123,200	19,600	148,600
2020	45,000	123,200	24,500	143,700
2021	45,000	123,200	24,000	144,200
2022	45,000	123,200	23,500	144,700
2023	45,000	123,200	20,250	147,950
2024	82,000	215,900	25,000	272,900

Land Data

Front Foot	Type	Effective Frontage	Effective Depth	Influence Factor	Influence Code
11.REGULAR LOT				%	
12.SECONDARY				%	
13.EXCESS FRONTAG				%	
14.REAR LAND				%	
15.MISCELLANEOUS				%	
				%	
				%	
Square Foot		**Square Feet**			
16.REGULAR LOT				%	
17.SECONDARY LOT				%	
18.EXCESS LAND				%	
19.CONDOMINIUM				%	
20.MISCELLANEOUS				%	
				%	
				%	
Fract. Acre		**Acreage/Sites**			
21.HOUSELOT(FRCT)	24	1.00		100 %	0
22.BASELOT(FRCT)	28	4.66		100 %	0
23.REAR(FRCT)				%	
Acres				%	
24.HOUSELOT				%	
25.BASELOT				%	
26.FRONTAGE 1				%	
27.FRONTAGE 2				%	
28.REAR LAND 1					
29.REAR LAND 2					

Total Acreage 5.66

Influence Codes

1.USE
2.R/W
3.TOPOGRAPHY
4.SIZE
5.ACCESS
6.RESTRICTIONS
7.SHAPE
8.SEMI-IMPROVED
9.FRACTIONAL

Acres

30.REAR LAND 3
31.REAR LAND 4
32.PASTURE
33.CROP
34.HORTICUL I
35.HORTUCUL II
36.ORCHARD
37.SOFTWOOD
38.MIXED WOOD
39.HARDWOOD
40.WASTE
41.GRAVEL PIT
42.MOBILE HOME SI
43.CONDO SITE
44.EXTRA SET OF L
45.M H HOOK-UP
46.HOLE/SITE

Blue Hill

Map Lot 027-024 | Account 261 | Location 30 PHOENIX LN | Card 1 Of 1 | 5/29/2024

Building Style	**7 CONTEMPORARY**		
1.CONV.	5.COLONIAL	9.CONDO	
2.RANCH	6.SPLIT	10.	
3.R RANCH	7.CONTEMP	11.	
4.CAPE	8.COTTAGE	12.	
Dwelling Units	**1**		
Other Units	**0**		
Stories	**4 ONE & 1/2 STORY**		
1.1	4.1.5	7.3.5	
2.2	5.1.75	8.4	
3.3	6.2.5	9.	
Exterior Walls	**1 WOOD SIDING**		
1.WOOD	5.SHINGLE	9.OTHER	
2.VIN/AL	6.BRK/STN	10.ALUM	
3.COMPOS.	7.SINGLE	11.LOG	
4.ASBESTOS	8.HARDY/CO	12.STONE	
Roof Surface	**1 ASPHALT SHINGLES**		
1.ASPHALT	4.COMPOSIT	7.ROLL	
2.SLATE	5.WOOD	8.	
3.METAL	6.OTHER	9.	
SF Masonry Trim	**0**		
	0		
	0		
Year Built	**1986**		
Year Remodeled	**0**		
Foundation	**1 CONCRETE**		
1.CONCRETE	4.WOOD	7.	
2.C BLOCK	5.SLAB	8.	
3.BR/STONE	6.PIERS	9.	
Basement	**2 1/2 BASEMENT**		
1.1/4 BMT	4.FULL BMT	7.	
2.1/2 BMT	5.NONE	8.	
3.3/4 BMT	6.	9.NONE	
Bsmt Gar # Cars	**0**		
Wet Basement	**1 DRY BASEMENT**		
1.DRY	4.DIRT FLR	7.	
2.DAMP	5.	8.	
3.WET	6.	9.	

SF Bsmt Living	**0**		
Fin Bsmt Grade	**0 0**		
	0		
Heat Type	**100%**	**1 HOT WATER BB**	
1.HWBB	5.FWA	9.NO HEAT	
2.HWCI	6.GRAVWA	10.	
3.H PUMP	7.ELECTRIC	11.	
4.RADIANT	8.FL/WALL	12.	
Cool Type	**0%**	**9 NONE**	
1.REFRIG	4.W&C AIR	7.	
2.EVAPOR	5.	8.	
3.H PUMP	6.	9.NONE	
Kitchen Style	**2 TYPICAL**		
1.MODERN	4.OBSOLETE	7.	
2.TYPICAL	5.	8.	
3.OLD TYPE	6.	9.NONE	
Bath(s) Style	**2 TYPICAL BATH(S)**		
1.MODERN	4.OBSOLETE	7.	
2.TYPICAL	5.	8.	
3.OLD TYPE	6.	9.NONE	
# Rooms	**0**		
# Bedrooms	**0**		
# Full Baths	**1**		
# Half Baths	**1**		
# Addn Fixtures	**0**		
# Fireplaces	**0**		

TRIO

Layout	**1 TYPICAL**		
1.TYPICAL	4.	7.	
2.INADEQ	5.	8.	
3.	6.	9.	
Attic	**9 NONE**		
1.1/4 FIN	4.FULL FIN	7.	
2.1/2 FIN	5.FL/STAIR	8.	
3.3/4 FIN	6.	9.NONE	
Insulation	**1 FULL**		
1.FULL	4.MINIMAL	7.	
2.HEAVY	5.PARTIAL	8.	
3.CAPPED	6.	9.NONE	
Unfinished %	**0%**		
Grade & Factor	**2 D 110%**		
1.E GRADE	4.B GRADE	7.AAA GRAD	
2.D GRADE	5.A GRADE	8.M&S PRIC	
3.C GRADE	6.AA GRADE	9.SAME	
SQFT (Footprint)	**825**		
Condition	**4 AVERAGE**		
1.POOR	4.AVG	7.V G	
2.FAIR	5.AVG+	8.EXC	
3.AVG-	6.GOOD	9.SAME	
Phys. % Good	**0%**		
Funct. % Good	**100%**		
Functional Code	**9 NONE**		
1.INCOMP	4.PL/HT	7.	
2.OVERBLT	5.DAMAGE/D	8.	
3.STYLE	6.	9.NONE	
Econ. % Good	**100%**		
Economic Code	**NONE**		
0.None	3.NO POWER	7.	
1.LOCATION	4.DAMAGE/D	8.	
2.ENCROACH	9.NONE	9.	
Entrance Code	**0**		
1.INTERIOR	4.VACANT	7.	
2.REFUSAL	5.ESTIMATE	8.	
3.INFORMED	6.	9.	
Information Code	**0**		
1.OWNER	4.AGENT	7.	
2.RELATIVE	5.ESTIMATE	8.	
3.TENANT	6.OTHER	9.	

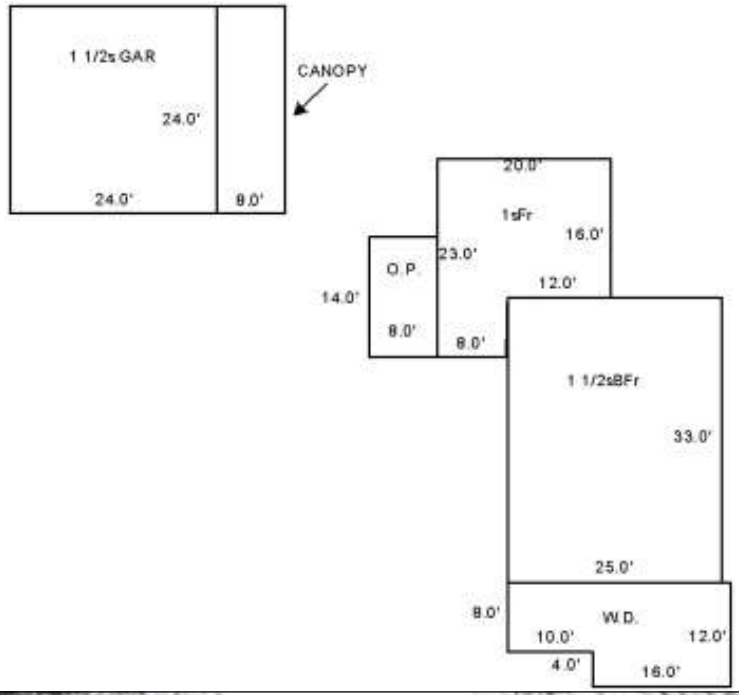

Date Inspected

Additions, Outbuildings & Improvements

Type	Year	Units	Grade	Cond	Phys.	Funct.	Sound Value
1 ONE STORY	2005	376	2 110	4	0 %	100 %	
21 OPEN FRAME	2005	112	2 110	4	0 %	100 %	
68 DECK	0	272	0 0	0	0 %	0 %	
59 1 1/2S GARAGE	2003	576	0 0	4	0 %	100 %	
61	2005	192	2 100	4	0 %	100 %	
					%	%	
					%	%	
					%	%	
					%	%	
					%	%	

1.ONE STORY FRAM
2.TWO STORY FRAM
3.THREE STORY FR
4.1 & 1/2 STORY
5.1 & 3/4 STORY
6.2 & 1/2 STORY
21.OPEN FRAME POR
22.ENCL PCH/1SFR(
23.FRAME GARAGE
24.FRAME SHED
25.FRAME BAY WIND
26.1SFR OVERHANG
27.UNFIN BASEMENT
28.UNF ATTIC/LOFT
29.FINISHED ATTIC

Map Lot 034-022 Account 262 Location 118 ACKLEY FARM RD Card 1 Of 2 5/29/2024

BEARDSWORTH, JEFFREY
BEARDSWORTH, GERTRUDE
118 ACKLEY FARM ROAD
BLUE HILL ME 04614

B2856P278

Property Data

Neighborhood	61 NEIGHBORHOOD 61.
Tree Growth Year	2004
X Coordinate	0
Y Coordinate	0
Zone/Land Use	11 RESIDENTIAL
Secondary Zone	
Topography	2 ROLLING

1.LEVEL 4.BELOW ST 7.ROUGH
2.ROLLING 5.LOW 8.
3.ABOVE ST 6.SWAMPY 9.

Utilities 4 DRILLED WELL 7 SEPTIC

1.SUMMER 4.DR WELL 7.SEPTIC
2.WATER 5.DUG WELL 8.SPRING
3.SEWER 6.LAKE WTR 9.NONE

Street 3 GRAVEL

1.PAVED 4.PROPOSED 7.
2.SEMI IMP 5. 8.
3.GRAVEL 6. 9.NONE

0

SPRINGWORK YEAR 0

Sale Data

Sale Date
Price
Sale Type
1.LAND 4.MOBILE 7.
2.L & B 5.OTHER 8.
3.BUILDING 6. 9.

Financing
1.CONVENT 4.SELLER 7.UNKNOWN
2.FHA/VA 5.PRIVATE 8.
3.ASSUMED 6.CASH 9.UNKNOWN

Validity
1.VALID 4.SPLIT 7.RENOVATE
2.RELATED 5.PARTIAL 8.OTHER
3.DISTRESS 6.EXEMPT 9.

Verified
1.BUYER 4.AGENT 7.FAMILY
2.SELLER 5.PUB REC 8.OTHER
3.LENDER 6.MLS 9.CONFID

Assessment Record

Year	Land	Buildings	Exempt	Total
2011	121,700	135,500	0	257,200
2012	121,700	135,500	0	257,200
2013	104,300	115,400	0	219,700
2014	113,900	115,400	0	229,300
2015	113,900	115,400	0	229,300
2016	118,100	115,400	0	233,500
2017	118,900	115,400	0	234,300
2018	118,700	121,100	0	239,800
2019	117,200	121,100	0	238,300
2020	117,200	125,100	0	242,300
2021	115,500	193,300	0	308,800
2022	115,100	215,200	0	330,300
2023	114,800	215,200	0	330,000
2024	176,000	476,200	0	652,200

Land Data

Front Foot	Type	Effective Frontage	Effective Depth	Influence Factor	Influence Code
11.REGULAR LOT				%	
12.SECONDARY				%	
13.EXCESS FRONTAG				%	
14.REAR LAND				%	
15.MISCELLANEOUS				%	
				%	
				%	
Square Foot		**Square Feet**			
16.REGULAR LOT				%	
17.SECONDARY LOT				%	
18.EXCESS LAND				%	
19.CONDOMINIUM				%	
20.MISCELLANEOUS				%	
				%	
				%	
Fract. Acre		**Acreage/Sites**			
21.HOUSELOT(FRCT)	24	1.00		100 %	0
22.BASELOT(FRCT)	28	5.00		90 %	2
23.REAR(FRCT)	29	42.00		90 %	2
Acres	37	2.00		100 %	0
24.HOUSELOT	38	121.00		100 %	0
25.BASELOT	40	6.00		100 %	0
26.FRONTAGE 1				%	
27.FRONTAGE 2					
28.REAR LAND 1					
29.REAR LAND 2					

Total Acreage 177.00

Influence Codes

1.USE
2.R/W
3.TOPOGRAPHY
4.SIZE
5.ACCESS
6.RESTRICTIONS
7.SHAPE
8.SEMI-IMPROVED
9.FRACTIONAL
Acres
30.REAR LAND 3
31.REAR LAND 4
32.PASTURE
33.CROP
34.HORTICUL I
35.HORTUCUL II
36.ORCHARD
37.SOFTWOOD
38.MIXED WOOD
39.HARDWOOD
40.WASTE
41.GRAVEL PIT
42.MOBILE HOME SI
43.CONDO SITE
44.EXTRA SET OF L
45.M H HOOK-UP
46.HOLE/SITE

Inspection Witnessed By:

X Date

No./Date	Description	Date Insp.

Notes:

3/19/24 w/MRS, ADD WD INC
5/11/22 - W/MR. ADDT COMP
6/7/21- w/WORKER NOT MUCH INFO, ADD 1 3/4s ADDN'T STILL INC EST ADD BATH. NOW MTL ROOF & SHINGLES ON ORG HSE ALSO
3/3/20 - NAH, DEL SHED. ADDN JUST CAPPED FROSTWALL NOW N/C. ADJ COND & FUNC BARN
4/20/18 - W/MR. SHED STILL HERE. ADJ COND OF BARN, RECENT NEW ROOF, NEW CONC FDN IN 1990. BETTER THAN [illegible]. WILL GET NEW SIDING.
1/9/17 - REV. W/MR. Siding to Vinyl. Rie

Blue Hill

Blue Hill

Map Lot 034-022 | Account 262 | Location 118 ACKLEY FARM RD | Card 1 Of 2 | 5/29/2024

Building Style	**1 CONVENTIONAL**	
1.CONV.	5.COLONIAL	9.CONDO
2.RANCH	6.SPLIT	10.
3.R RANCH	7.CONTEMP	11.
4.CAPE	8.COTTAGE	12.
Dwelling Units	**1**	
Other Units	**0**	
Stories	**4 ONE & 1/2 STORY**	
1.1	4.1.5	7.3.5
2.2	5.1.75	8.4
3.3	6.2.5	9.
Exterior Walls	**5 SHINGLE**	
1.WOOD	5.SHINGLE	9.OTHER
2.VIN/AL	6.BRK/STN	10.ALUM
3.COMPOS.	7.SINGLE	11.LOG
4.ASBESTOS	8.HARDY/CO	12.STONE
Roof Surface	**3 METAL**	
1.ASPHALT	4.COMPOSIT	7.ROLL
2.SLATE	5.WOOD	8.
3.METAL	6.OTHER	9.
SF Masonry Trim	**0**	
	0	
	0	
Year Built	**1**	
Year Remodeled	**0**	
Foundation	**3 BRICK &/OR STONE**	
1.CONCRETE	4.WOOD	7.
2.C BLOCK	5.SLAB	8.
3.BR/STONE	6.PIERS	9.
Basement	**4 FULL BASEMENT**	
1.1/4 BMT	4.FULL BMT	7.
2.1/2 BMT	5.NONE	8.
3.3/4 BMT	6.	9.NONE
Bsmt Gar # Cars	**0**	
Wet Basement	**2 DAMP BASEMENT**	
1.DRY	4.DIRT FLR	7.
2.DAMP	5.	8.
3.WET	6.	9.

SF Bsmt Living	**0**	
Fin Bsmt Grade	**0 0**	
	0	
Heat Type	**100%**	**5 FORCED WARM AIR**
1.HWBB	5.FWA	9.NO HEAT
2.HWCI	6.GRAVWA	10.
3.H PUMP	7.ELECTRIC	11.
4.RADIANT	8.FL/WALL	12.
Cool Type	**0%**	**9 NONE**
1.REFRIG	4.W&C AIR	7.
2.EVAPOR	5.	8.
3.H PUMP	6.	9.NONE
Kitchen Style	**2 TYPICAL**	
1.MODERN	4.OBSOLETE	7.
2.TYPICAL	5.	8.
3.OLD TYPE	6.	9.NONE
Bath(s) Style	**2 TYPICAL BATH(S)**	
1.MODERN	4.OBSOLETE	7.
2.TYPICAL	5.	8.
3.OLD TYPE	6.	9.NONE
# Rooms	**0**	
# Bedrooms	**0**	
# Full Baths	**2**	
# Half Baths	**0**	
# Addn Fixtures	**0**	
# Fireplaces	**1**	

TRIO

Layout	**1 TYPICAL**	
1.TYPICAL	4.	7.
2.INADEQ	5.	8.
3.	6.	9.
Attic	**9 NONE**	
1.1/4 FIN	4.FULL FIN	7.
2.1/2 FIN	5.FL/STAIR	8.
3.3/4 FIN	6.	9.NONE
Insulation	**1 FULL**	
1.FULL	4.MINIMAL	7.
2.HEAVY	5.PARTIAL	8.
3.CAPPED	6.	9.NONE
Unfinished %	**0%**	
Grade & Factor	**3 C 110%**	
1.E GRADE	4.B GRADE	7.AAA GRAD
2.D GRADE	5.A GRADE	8.M&S PRIC
3.C GRADE	6.AA GRADE	9.SAME
SQFT (Footprint)	**875**	
Condition	**5 ABOVE AVERAGE**	
1.POOR	4.AVG	7.V G
2.FAIR	5.AVG+	8.EXC
3.AVG-	6.GOOD	9.SAME
Phys. % Good	**0%**	
Funct. % Good	**100%**	
Functional Code	**9 NONE**	
1.INCOMP	4.PL/HT	7.
2.OVERBLT	5.DAMAGE/D	8.
3.STYLE	6.	9.NONE
Econ. % Good	**100%**	
Economic Code	**NONE**	
0.None	3.NO POWER	7.
1.LOCATION	4.DAMAGE/D	8.
2.ENCROACH	9.NONE	9.
Entrance Code	**0**	
1.INTERIOR	4.VACANT	7.
2.REFUSAL	5.ESTIMATE	8.
3.INFORMED	6.	9.
Information Code	**0**	
1.OWNER	4.AGENT	7.
2.RELATIVE	5.ESTIMATE	8.
3.TENANT	6.OTHER	9.

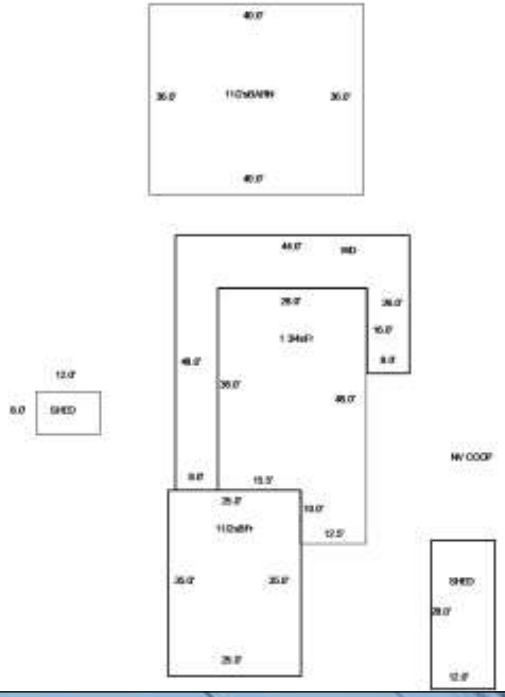

Date Inspected

Additions, Outbuildings & Improvements

Type	Year	Units	Grade	Cond	Phys.	Funct.	Sound Value
74 1 1/2S BARN	0	1440	2 100	5	0 %	100 %	
24 FRAME SHED	0				%	%	500
24 FRAME SHED	0				%	%	1,500
5 1 & 3/4 STORY FR	2020	1189	3 110	4	0 %	100 %	
68 DECK	2023	872	3 100	4	0 %	75 %	
					%	%	
					%	%	
					%	%	
					%	%	
					%	%	

1.ONE STORY FRAM
2.TWO STORY FRAM
3.THREE STORY FR
4.1 & 1/2 STORY
5.1 & 3/4 STORY
6.2 & 1/2 STORY
21.OPEN FRAME POR
22.ENCL PCH/1SFR(
23.FRAME GARAGE
24.FRAME SHED
25.FRAME BAY WIND
26.1SFR OVERHANG
27.UNFIN BASEMENT
28.UNF ATTIC/LOFT
29.FINISHED ATTIC

Map Lot 034-022 Account 262 Location 118 ACKLEY FARM RD Card 2 Of 2 5/29/2024

BEARDSWORTH, JEFFREY
BEARDSWORTH, GERTRUDE
118 ACKLEY FARM ROAD
BLUE HILL ME 04614

B2856P278

Property Data

Neighborhood **61 NEIGHBORHOOD 61.**

Tree Growth Year **2004**

X Coordinate **0**

Y Coordinate **0**

Zone/Land Use **11 RESIDENTIAL**

Secondary Zone

Topography **2 ROLLING**

1.LEVEL	4.BELOW ST	7.ROUGH
2.ROLLING	5.LOW	8.
3.ABOVE ST	6.SWAMPY	9.

Utilities **4 DRILLED WELL 7 SEPTIC**

1.SUMMER	4.DR WELL	7.SEPTIC
2.WATER	5.DUG WELL	8.SPRING
3.SEWER	6.LAKE WTR	9.NONE

Street **3 GRAVEL**

1.PAVED	4.PROPOSED	7.
2.SEMI IMP	5.	8.
3.GRAVEL	6.	9.NONE

0

SPRINGWORK YEAR **0**

Sale Data

Sale Date

Price

Sale Type

1.LAND	4.MOBILE	7.
2.L & B	5.OTHER	8.
3.BUILDING	6.	9.

Financing

1.CONVENT	4.SELLER	7.UNKNOWN
2.FHA/VA	5.PRIVATE	8.
3.ASSUMED	6.CASH	9.UNKNOWN

Validity

1.VALID	4.SPLIT	7.RENOVATE
2.RELATED	5.PARTIAL	8.OTHER
3.DISTRESS	6.EXEMPT	9.

Verified

1.BUYER	4.AGENT	7.FAMILY
2.SELLER	5.PUB REC	8.OTHER
3.LENDER	6.MLS	9.CONFID

Assessment Record

Year	Land	Buildings	Exempt	Total
2013	0	42,100	0	42,100
2014	0	42,100	0	42,100
2015	0	42,100	0	42,100
2016	0	42,100	0	42,100
2017	0	42,100	0	42,100
2018	0	42,100	0	42,100
2019	0	42,100	0	42,100
2020	0	42,100	0	42,100
2021	0	42,100	0	42,100
2022	0	42,100	0	42,100
2023	0	42,100	0	42,100
2024	0	66,500	0	66,500

Land Data

Front Foot	Type	Effective Frontage	Effective Depth	Influence Factor	Influence Code
11.REGULAR LOT				%	
12.SECONDARY				%	
13.EXCESS FRONTAG				%	
14.REAR LAND				%	
15.MISCELLANEOUS				%	
				%	
				%	
Square Foot		**Square Feet**			
16.REGULAR LOT				%	
17.SECONDARY LOT				%	
18.EXCESS LAND				%	
19.CONDOMINIUM				%	
20.MISCELLANEOUS				%	
				%	
				%	
Fract. Acre		**Acreage/Sites**			
21.HOUSELOT(FRCT)				%	
22.BASELOT(FRCT)				%	
23.REAR(FRCT)				%	
Acres				%	
24.HOUSELOT				%	
25.BASELOT				%	
26.FRONTAGE 1				%	
27.FRONTAGE 2				%	
28.REAR LAND 1					
29.REAR LAND 2					

Total Acreage 0.00

Influence Codes

1.USE
2.R/W
3.TOPOGRAPHY
4.SIZE
5.ACCESS
6.RESTRICTIONS
7.SHAPE
8.SEMI-IMPROVED
9.FRACTIONAL

Acres

30.REAR LAND 3
31.REAR LAND 4
32.PASTURE
33.CROP
34.HORTICUL I
35.HORTUCUL II
36.ORCHARD
37.SOFTWOOD
38.MIXED WOOD
39.HARDWOOD
40.WASTE
41.GRAVEL PIT
42.MOBILE HOME SI
43.CONDO SITE
44.EXTRA SET OF L
45.M H HOOK-UP
46.HOLE/SITE

Inspection Witnessed By:

X Date

No./Date	Description	Date Insp.

Notes:

Blue Hill

Blue Hill

Map Lot 034-022 | Account 262 | Location 118 ACKLEY FARM RD | Card 2 Of 2 | 5/29/2024

Building Style		
1.CONV.	5.COLONIAL	9.CONDO
2.RANCH	6.SPLIT	10.
3.R RANCH	7.CONTEMP	11.
4.CAPE	8.COTTAGE	12.

Dwelling Units
Other Units

Stories		
1.1	4.1.5	7.3.5
2.2	5.1.75	8.4
3.3	6.2.5	9.

Exterior Walls		
1.WOOD	5.SHINGLE	9.OTHER
2.VIN/AL	6.BRK/STN	10.ALUM
3.COMPOS.	7.SINGLE	11.LOG
4.ASBESTOS	8.HARDY/CO	12.STONE

Roof Surface		
1.ASPHALT	4.COMPOSIT	7.ROLL
2.SLATE	5.WOOD	8.
3.METAL	6.OTHER	9.

SF Masonry Trim

Year Built
Year Remodeled

Foundation		
1.CONCRETE	4.WOOD	7.
2.C BLOCK	5.SLAB	8.
3.BR/STONE	6.PIERS	9.

Basement		
1.1/4 BMT	4.FULL BMT	7.
2.1/2 BMT	5.NONE	8.
3.3/4 BMT	6.	9.NONE

Bsmt Gar # Cars

Wet Basement		
1.DRY	4.DIRT FLR	7.
2.DAMP	5.	8.
3.WET	6.	9.

SF Bsmt Living
Fin Bsmt Grade

Heat Type		
1.HWBB	5.FWA	9.NO HEAT
2.HWCI	6.GRAVWA	10.
3.H PUMP	7.ELECTRIC	11.
4.RADIANT	8.FL/WALL	12.

Cool Type		
1.REFRIG	4.W&C AIR	7.
2.EVAPOR	5.	8.
3.H PUMP	6.	9.NONE

Kitchen Style		
1.MODERN	4.OBSOLETE	7.
2.TYPICAL	5.	8.
3.OLD TYPE	6.	9.NONE

Bath(s) Style		
1.MODERN	4.OBSOLETE	7.
2.TYPICAL	5.	8.
3.OLD TYPE	6.	9.NONE

Rooms
Bedrooms
Full Baths
Half Baths
Addn Fixtures
Fireplaces

TRIO

Layout		
1.TYPICAL	4.	7.
2.INADEQ	5.	8.
3.	6.	9.

Attic		
1.1/4 FIN	4.FULL FIN	7.
2.1/2 FIN	5.FL/STAIR	8.
3.3/4 FIN	6.	9.NONE

Insulation		
1.FULL	4.MINIMAL	7.
2.HEAVY	5.PARTIAL	8.
3.CAPPED	6.	9.NONE

Unfinished %

Grade & Factor		
1.E GRADE	4.B GRADE	7.AAA GRAD
2.D GRADE	5.A GRADE	8.M&S PRIC
3.C GRADE	6.AA GRADE	9.SAME

SQFT (Footprint)

Condition		
1.POOR	4.AVG	7.V G
2.FAIR	5.AVG+	8.EXC
3.AVG-	6.GOOD	9.SAME

Phys. % Good
Funct. % Good

Functional Code		
1.INCOMP	4.PL/HT	7.
2.OVERBLT	5.DAMAGE/D	8.
3.STYLE	6.	9.NONE

Econ. % Good

Economic Code		
0.None	3.NO POWER	7.
1.LOCATION	4.DAMAGE/D	8.
2.ENCROACH	9.NONE	9.

Entrance Code **0**		
1.INTERIOR	4.VACANT	7.
2.REFUSAL	5.ESTIMATE	8.
3.INFORMED	6.	9.

Information Code **0**		
1.OWNER	4.AGENT	7.
2.RELATIVE	5.ESTIMATE	8.
3.TENANT	6.OTHER	9.

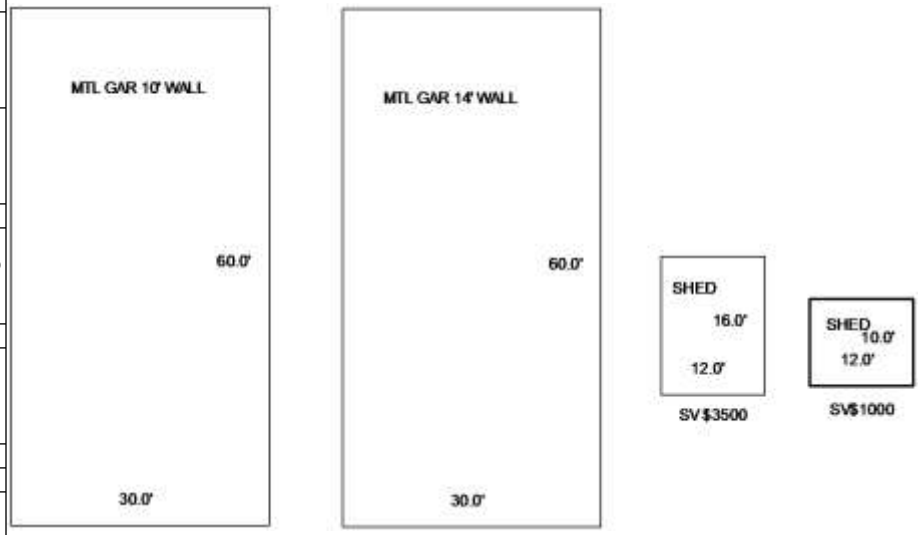

Date Inspected

Additions, Outbuildings & Improvements

Type	Year	Units	Grade	Cond	Phys.	Funct.	Sound Value
23 FRAME GARAGE	2004	1800	2 100	4	0 %	75 %	
23 FRAME GARAGE	2004	1800	2 100	4	0 %	75 %	
24 FRAME SHED	2004				%	%	3,500
24 FRAME SHED	0				%	%	1,000
					%	%	
					%	%	
					%	%	
					%	%	
					%	%	
					%	%	

1.ONE STORY FRAM
2.TWO STORY FRAM
3.THREE STORY FR
4.1 & 1/2 STORY
5.1 & 3/4 STORY
6.2 & 1/2 STORY
21.OPEN FRAME POR
22.ENCL PCH/1SFR(
23.FRAME GARAGE
24.FRAME SHED
25.FRAME BAY WIND
26.1SFR OVERHANG
27.UNFIN BASEMENT
28.UNF ATTIC/LOFT
29.FINISHED ATTIC

Map Lot 015-017-ON1 Account 263 Location 46 WATER ST (BLACKSMITH SHOP) Card 1 Of 1 5/29/2024

TOWN OF BLUE HILL
18 UNION ST
Blue Hill ME 04614
USA

Property Data

Neighborhood **13 NEIGHBORHOOD 13.**

Tree Growth Year **0**

X Coordinate **0**

Y Coordinate **0**

Zone/Land Use **11 RESIDENTIAL**

Secondary Zone

Topography **2 ROLLING**

1.LEVEL	4.BELOW ST	7.ROUGH
2.ROLLING	5.LOW	8.
3.ABOVE ST	6.SWAMPY	9.

Utilities **9 NONE** **9 NONE**

1.SUMMER	4.DR WELL	7.SEPTIC
2.WATER	5.DUG WELL	8.SPRING
3.SEWER	6.LAKE WTR	9.NONE

Street **1 PAVED**

1.PAVED	4.PROPOSED	7.
2.SEMI IMP	5.	8.
3.GRAVEL	6.	9.NONE

0

SPRINGWORK YEAR **0**

Sale Data

Sale Date

Price

Sale Type

1.LAND	4.MOBILE	7.
2.L & B	5.OTHER	8.
3.BUILDING	6.	9.

Financing

1.CONVENT	4.SELLER	7.UNKNOWN
2.FHA/VA	5.PRIVATE	8.
3.ASSUMED	6.CASH	9.UNKNOWN

Validity

1.VALID	4.SPLIT	7.RENOVATE
2.RELATED	5.PARTIAL	8.OTHER
3.DISTRESS	6.EXEMPT	9.

Verified

1.BUYER	4.AGENT	7.FAMILY
2.SELLER	5.PUB REC	8.OTHER
3.LENDER	6.MLS	9.CONFID

Assessment Record

Year	Land	Buildings	Exempt	Total
2011	0	12,800	12,800	0
2012	0	12,800	12,800	0
2013	0	10,900	10,900	0
2014	0	10,900	10,900	0
2015	0	10,900	10,900	0
2016	0	10,900	10,900	0
2017	0	10,900	10,900	0
2018	0	10,900	10,900	0
2019	0	10,900	10,900	0
2020	0	10,900	10,900	0
2021	0	10,900	10,900	0
2022	0	10,900	10,900	0
2023	0	10,900	10,900	0
2024	0	23,600	23,600	0

Land Data

Front Foot	Type	Effective Frontage	Effective Depth	Influence Factor	Influence Code
11.REGULAR LOT				%	
12.SECONDARY				%	
13.EXCESS FRONTAG				%	
14.REAR LAND				%	
15.MISCELLANEOUS				%	
				%	
				%	
Square Foot		**Square Feet**			
16.REGULAR LOT				%	
17.SECONDARY LOT				%	
18.EXCESS LAND				%	
19.CONDOMINIUM				%	
20.MISCELLANEOUS				%	
				%	
				%	
Fract. Acre		**Acreage/Sites**			
21.HOUSELOT(FRCT)				%	
22.BASELOT(FRCT)				%	
23.REAR(FRCT)				%	
Acres				%	
24.HOUSELOT				%	
25.BASELOT				%	
26.FRONTAGE 1				%	
27.FRONTAGE 2				%	
28.REAR LAND 1				%	
29.REAR LAND 2				%	

Total Acreage 0.00

Influence Codes

1.USE
2.R/W
3.TOPOGRAPHY
4.SIZE
5.ACCESS
6.RESTRICTIONS
7.SHAPE
8.SEMI-IMPROVED
9.FRACTIONAL
Acres
30.REAR LAND 3
31.REAR LAND 4
32.PASTURE
33.CROP
34.HORTICUL I
35.HORTUCUL II
36.ORCHARD
37.SOFTWOOD
38.MIXED WOOD
39.HARDWOOD
40.WASTE
41.GRAVEL PIT
42.MOBILE HOME SI
43.CONDO SITE
44.EXTRA SET OF L
45.M H HOOK-UP
46.HOLE/SITE

Inspection Witnessed By:

X Date

No./Date	Description	Date Insp.

Notes:
3/14/11- REV. N/C.

Blue Hill

Blue Hill

Map Lot 015-017-ON1 | Account 263 | Location 46 WATER ST (BLACKSMITH SHOP) | Card 1 Of 1 | 5/29/2024

Building Style		
1.CONV.	5.COLONIAL	9.CONDO
2.RANCH	6.SPLIT	10.
3.R RANCH	7.CONTEMP	11.
4.CAPE	8.COTTAGE	12.

Dwelling Units

Other Units

Stories		
1.1	4.1.5	7.3.5
2.2	5.1.75	8.4
3.3	6.2.5	9.

Exterior Walls		
1.WOOD	5.SHINGLE	9.OTHER
2.VIN/AL	6.BRK/STN	10.ALUM
3.COMPOS.	7.SINGLE	11.LOG
4.ASBESTOS	8.HARDY/CO	12.STONE

Roof Surface		
1.ASPHALT	4.COMPOSIT	7.ROLL
2.SLATE	5.WOOD	8.
3.METAL	6.OTHER	9.

SF Masonry Trim

Year Built

Year Remodeled

Foundation		
1.CONCRETE	4.WOOD	7.
2.C BLOCK	5.SLAB	8.
3.BR/STONE	6.PIERS	9.

Basement		
1.1/4 BMT	4.FULL BMT	7.
2.1/2 BMT	5.NONE	8.
3.3/4 BMT	6.	9.NONE

Bsmt Gar # Cars

Wet Basement		
1.DRY	4.DIRT FLR	7.
2.DAMP	5.	8.
3.WET	6.	9.

SF Bsmt Living

Fin Bsmt Grade

Heat Type		
1.HWBB	5.FWA	9.NO HEAT
2.HWCI	6.GRAVWA	10.
3.H PUMP	7.ELECTRIC	11.
4.RADIANT	8.FL/WALL	12.

Cool Type		
1.REFRIG	4.W&C AIR	7.
2.EVAPOR	5.	8.
3.H PUMP	6.	9.NONE

Kitchen Style		
1.MODERN	4.OBSOLETE	7.
2.TYPICAL	5.	8.
3.OLD TYPE	6.	9.NONE

Bath(s) Style		
1.MODERN	4.OBSOLETE	7.
2.TYPICAL	5.	8.
3.OLD TYPE	6.	9.NONE

Rooms

Bedrooms

Full Baths

Half Baths

Addn Fixtures

Fireplaces

TRIO

Layout		
1.TYPICAL	4.	7.
2.INADEQ	5.	8.
3.	6.	9.

Attic		
1.1/4 FIN	4.FULL FIN	7.
2.1/2 FIN	5.FL/STAIR	8.
3.3/4 FIN	6.	9.NONE

Insulation		
1.FULL	4.MINIMAL	7.
2.HEAVY	5.PARTIAL	8.
3.CAPPED	6.	9.NONE

Unfinished %

Grade & Factor		
1.E GRADE	4.B GRADE	7.AAA GRAD
2.D GRADE	5.A GRADE	8.M&S PRIC
3.C GRADE	6.AA GRADE	9.SAME

SQFT (Footprint)

Condition		
1.POOR	4.AVG	7.V G
2.FAIR	5.AVG+	8.EXC
3.AVG-	6.GOOD	9.SAME

Phys. % Good

Funct. % Good

Functional Code		
1.INCOMP	4.PL/HT	7.
2.OVERBLT	5.DAMAGE/D	8.
3.STYLE	6.	9.NONE

Econ. % Good

Economic Code		
0.None	3.NO POWER	7.
1.LOCATION	4.DAMAGE/D	8.
2.ENCROACH	9.NONE	9.

Entrance Code **0**		
1.INTERIOR	4.VACANT	7.
2.REFUSAL	5.ESTIMATE	8.
3.INFORMED	6.	9.

Information Code **0**		
1.OWNER	4.AGENT	7.
2.RELATIVE	5.ESTIMATE	8.
3.TENANT	6.OTHER	9.

Date Inspected



Additions, Outbuildings & Improvements

Type	Year	Units	Grade	Cond	Phys.	Funct.	Sound Value
57 GARAGE (DET)	1	459	3 105	5	0 %	100 %	
					%	%	
					%	%	
					%	%	
					%	%	
					%	%	
					%	%	
					%	%	
					%	%	
					%	%	

1.ONE STORY FRAM
2.TWO STORY FRAM
3.THREE STORY FR
4.1 & 1/2 STORY
5.1 & 3/4 STORY
6.2 & 1/2 STORY
21.OPEN FRAME POR
22.ENCL PCH/1SFR(
23.FRAME GARAGE
24.FRAME SHED
25.FRAME BAY WIND
26.1SFR OVERHANG
27.UNFIN BASEMENT
28.UNF ATTIC/LOFT
29.FINISHED ATTIC

Map Lot 028-031 | Account 264 | Location 46 MOUNTAIN RD | Card 1 Of 1 | 5/29/2024

BOWEN, ROBIN H.
BOWDEN, MARCIE E.
46 MOUNTAIN ROAD
BLUE HILL ME 04614

B6915P318 B6946P328

Previous Owner
BOWEN, CHARLES
58 HINCKLEY RIDGE ROAD

BLUE HILL ME 04614

Inspection Witnessed By:

X Date

No./Date	Description	Date Insp.

Notes:

5/19/23- NAH. EST. NO CHANGE.
3/14/22 REV ADJ ROOF AND COND.
4/14/11 NAH N/C ON ADDNT ADJ TO DRILLED WELL.
3/9/10-NAH-MORE DONE ON ADDITIONS(FLOORS AND TRIM REMAIN), PHOTO
1/22/10-NO REVIEW-JUST THERE
3/20/09 NAH EST MORE DONE STILL INC.
7/1/08 NAH N/C

Blue Hill

Property Data

Neighborhood **1 NEIGHBORHOOD 1.**

Tree Growth Year **0**

X Coordinate **0**

Y Coordinate **0**

Zone/Land Use **11 RESIDENTIAL**

Secondary Zone

Topography **2 ROLLING**

1.LEVEL	4.BELOW ST	7.ROUGH
2.ROLLING	5.LOW	8.
3.ABOVE ST	6.SWAMPY	9.

Utilities **4 DRILLED WELL 7 SEPTIC**

1.SUMMER	4.DR WELL	7.SEPTIC
2.WATER	5.DUG WELL	8.SPRING
3.SEWER	6.LAKE WTR	9.NONE

Street **1 PAVED**

1.PAVED	4.PROPOSED	7.
2.SEMI IMP	5.	8.
3.GRAVEL	6.	9.NONE

0

SPRINGWORK YEAR **0**

Sale Data

Sale Date

Price

Sale Type

1.LAND	4.MOBILE	7.
2.L & B	5.OTHER	8.
3.BUILDING	6.	9.

Financing

1.CONVENT	4.SELLER	7.UNKNOWN
2.FHA/VA	5.PRIVATE	8.
3.ASSUMED	6.CASH	9.UNKNOWN

Validity

1.VALID	4.SPLIT	7.RENOVATE
2.RELATED	5.PARTIAL	8.OTHER
3.DISTRESS	6.EXEMPT	9.

Verified

1.BUYER	4.AGENT	7.FAMILY
2.SELLER	5.PUB REC	8.OTHER
3.LENDER	6.MLS	9.CONFID

Assessment Record

Year	Land	Buildings	Exempt	Total
2011	39,000	183,200	10,000	212,200
2012	39,000	183,200	10,000	212,200
2013	33,200	155,900	10,000	179,100
2014	33,200	155,900	10,000	179,100
2015	33,200	155,900	10,000	179,100
2016	33,200	155,900	15,000	174,100
2017	33,200	155,900	20,000	169,100
2018	33,200	155,900	20,000	169,100
2019	33,200	155,900	19,600	169,500
2020	33,200	155,900	24,500	164,600
2021	33,200	155,900	24,000	165,100
2022	33,200	158,700	23,500	168,400
2023	33,200	158,700	20,250	171,650
2024	68,000	296,900	25,000	339,900

Land Data

Front Foot	Type	Effective Frontage	Effective Depth	Influence Factor	Influence Code
11.REGULAR LOT				%	
12.SECONDARY				%	
13.EXCESS FRONTAG				%	
14.REAR LAND				%	
15.MISCELLANEOUS				%	
				%	
				%	
Square Foot		**Square Feet**			
16.REGULAR LOT				%	
17.SECONDARY LOT				%	
18.EXCESS LAND				%	
19.CONDOMINIUM				%	
20.MISCELLANEOUS				%	
				%	
				%	
Fract. Acre		**Acreage/Sites**			
21.HOUSELOT(FRCT)	21	0.64		100 %	0
22.BASELOT(FRCT)				%	
23.REAR(FRCT)				%	
Acres				%	
24.HOUSELOT				%	
25.BASELOT				%	
26.FRONTAGE 1				%	
27.FRONTAGE 2				%	
28.REAR LAND 1				%	
29.REAR LAND 2				%	

Total Acreage 0.64

Influence Codes

1.USE
2.R/W
3.TOPOGRAPHY
4.SIZE
5.ACCESS
6.RESTRICTIONS
7.SHAPE
8.SEMI-IMPROVED
9.FRACTIONAL
Acres
30.REAR LAND 3
31.REAR LAND 4
32.PASTURE
33.CROP
34.HORTICUL I
35.HORTUCUL II
36.ORCHARD
37.SOFTWOOD
38.MIXED WOOD
39.HARDWOOD
40.WASTE
41.GRAVEL PIT
42.MOBILE HOME SI
43.CONDO SITE
44.EXTRA SET OF L
45.M H HOOK-UP
46.HOLE/SITE

Blue Hill

Map Lot 028-031 | Account 264 | Location 46 MOUNTAIN RD | Card 1 Of 1 | 5/29/2024

Building Style	**2 RANCH**	
1.CONV.	5.COLONIAL	9.CONDO
2.RANCH	6.SPLIT	10.
3.R RANCH	7.CONTEMP	11.
4.CAPE	8.COTTAGE	12.
Dwelling Units	**1**	
Other Units	**0**	
Stories	**1 ONE STORY**	
1.1	4.1.5	7.3.5
2.2	5.1.75	8.4
3.3	6.2.5	9.
Exterior Walls	**5 SHINGLE**	
1.WOOD	5.SHINGLE	9.OTHER
2.VIN/AL	6.BRK/STN	10.ALUM
3.COMPOS.	7.SINGLE	11.LOG
4.ASBESTOS	8.HARDY/CO	12.STONE
Roof Surface	**3 METAL**	
1.ASPHALT	4.COMPOSIT	7.ROLL
2.SLATE	5.WOOD	8.
3.METAL	6.OTHER	9.
SF Masonry Trim	**0**	
	0	
	0	
Year Built	**1973**	
Year Remodeled	**0**	
Foundation	**1 CONCRETE**	
1.CONCRETE	4.WOOD	7.
2.C BLOCK	5.SLAB	8.
3.BR/STONE	6.PIERS	9.
Basement	**4 FULL BASEMENT**	
1.1/4 BMT	4.FULL BMT	7.
2.1/2 BMT	5.NONE	8.
3.3/4 BMT	6.	9.NONE
Bsmt Gar # Cars	**0**	
Wet Basement	**1 DRY BASEMENT**	
1.DRY	4.DIRT FLR	7.
2.DAMP	5.	8.
3.WET	6.	9.

SF Bsmt Living	**0**	
Fin Bsmt Grade	**0 0**	
	0	
Heat Type	**100%**	**5 FORCED WARM AIR**
1.HWBB	5.FWA	9.NO HEAT
2.HWCI	6.GRAVWA	10.
3.H PUMP	7.ELECTRIC	11.
4.RADIANT	8.FL/WALL	12.
Cool Type	**0%**	**9 NONE**
1.REFRIG	4.W&C AIR	7.
2.EVAPOR	5.	8.
3.H PUMP	6.	9.NONE
Kitchen Style	**2 TYPICAL**	
1.MODERN	4.OBSOLETE	7.
2.TYPICAL	5.	8.
3.OLD TYPE	6.	9.NONE
Bath(s) Style	**2 TYPICAL BATH(S)**	
1.MODERN	4.OBSOLETE	7.
2.TYPICAL	5.	8.
3.OLD TYPE	6.	9.NONE
# Rooms	**0**	
# Bedrooms	**0**	
# Full Baths	**2**	
# Half Baths	**1**	
# Addn Fixtures	**0**	
# Fireplaces	**0**	

TRIO

Layout	**1 TYPICAL**	
1.TYPICAL	4.	7.
2.INADEQ	5.	8.
3.	6.	9.
Attic	**9 NONE**	
1.1/4 FIN	4.FULL FIN	7.
2.1/2 FIN	5.FL/STAIR	8.
3.3/4 FIN	6.	9.NONE
Insulation	**1 FULL**	
1.FULL	4.MINIMAL	7.
2.HEAVY	5.PARTIAL	8.
3.CAPPED	6.	9.NONE
Unfinished %	**0%**	
Grade & Factor	**3 C 95%**	
1.E GRADE	4.B GRADE	7.AAA GRAD
2.D GRADE	5.A GRADE	8.M&S PRIC
3.C GRADE	6.AA GRADE	9.SAME
SQFT (Footprint)	**864**	
Condition	**5 ABOVE AVERAGE**	
1.POOR	4.AVG	7.V G
2.FAIR	5.AVG+	8.EXC
3.AVG-	6.GOOD	9.SAME
Phys. % Good	**0%**	
Funct. % Good	**100%**	
Functional Code	**9 NONE**	
1.INCOMP	4.PL/HT	7.
2.OVERBLT	5.DAMAGE/D	8.
3.STYLE	6.	9.NONE
Econ. % Good	**100%**	
Economic Code	**NONE**	
0.None	3.NO POWER	7.
1.LOCATION	4.DAMAGE/D	8.
2.ENCROACH	9.NONE	9.
Entrance Code	**0**	
1.INTERIOR	4.VACANT	7.
2.REFUSAL	5.ESTIMATE	8.
3.INFORMED	6.	9.
Information Code	**0**	
1.OWNER	4.AGENT	7.
2.RELATIVE	5.ESTIMATE	8.
3.TENANT	6.OTHER	9.

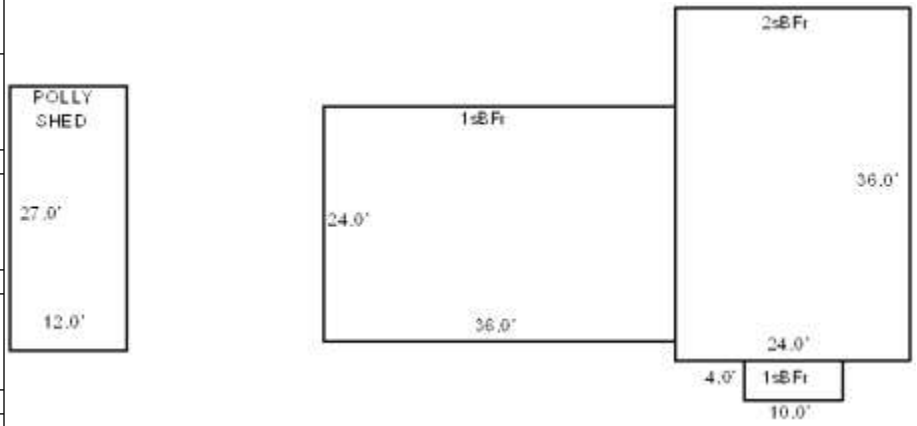

Date Inspected

Additions, Outbuildings & Improvements

Type	Year	Units	Grade	Cond	Phys.	Funct.	Sound Value
10 TWO STY BSMT	2004	864	3 110	4	0 %	90 %	
7 ONE STY BSMT FR	2004	40	3 110	4	0 %	90 %	
24 FRAME SHED	0				%	%	1,500
					%	%	
					%	%	
					%	%	
					%	%	
					%	%	
					%	%	
					%	%	

1.ONE STORY FRAM
2.TWO STORY FRAM
3.THREE STORY FR
4.1 & 1/2 STORY
5.1 & 3/4 STORY
6.2 & 1/2 STORY
21.OPEN FRAME POR
22.ENCL PCH/1SFR(
23.FRAME GARAGE
24.FRAME SHED
25.FRAME BAY WIND
26.1SFR OVERHANG
27.UNFIN BASEMENT
28.UNF ATTIC/LOFT
29.FINISHED ATTIC

Map Lot 029-060 | Account 265 | Location 654 ELLSWORTH RD | Card 1 Of 1 | 5/29/2024

BOWEN, ROBIN H.
BOWDEN, MARCIE E.
46 MOUNTAIN ROAD
BLUE HILL ME 04614

B3135P142 B6946P328

Property Data

Neighborhood **1 NEIGHBORHOOD 1.**

Tree Growth Year **0**

X Coordinate **0**

Y Coordinate **0**

Zone/Land Use **11 RESIDENTIAL**

Secondary Zone

Topography **1 LEVEL**

1.LEVEL	4.BELOW ST	7.ROUGH
2.ROLLING	5.LOW	8.
3.ABOVE ST	6.SWAMPY	9.

Utilities **9 NONE**

1.SUMMER	4.DR WELL	7.SEPTIC
2.WATER	5.DUG WELL	8.SPRING
3.SEWER	6.LAKE WTR	9.NONE

Street **3 GRAVEL**

1.PAVED	4.PROPOSED	7.
2.SEMI IMP	5.	8.
3.GRAVEL	6.	9.NONE

0

SPRINGWORK YEAR **0**

Sale Data

Sale Date

Price

Sale Type

1.LAND	4.MOBILE	7.
2.L & B	5.OTHER	8.
3.BUILDING	6.	9.

Financing

1.CONVENT	4.SELLER	7.UNKNOWN
2.FHA/VA	5.PRIVATE	8.
3.ASSUMED	6.CASH	9.UNKNOWN

Validity

1.VALID	4.SPLIT	7.RENOVATE
2.RELATED	5.PARTIAL	8.OTHER
3.DISTRESS	6.EXEMPT	9.

Verified

1.BUYER	4.AGENT	7.FAMILY
2.SELLER	5.PUB REC	8.OTHER
3.LENDER	6.MLS	9.CONFID

Assessment Record

Year	Land	Buildings	Exempt	Total
2011	11,300	3,300	0	14,600
2012	11,300	3,300	0	14,600
2013	9,600	2,800	0	12,400
2014	9,600	2,800	0	12,400
2015	9,600	2,800	0	12,400
2016	9,600	2,800	0	12,400
2017	9,600	2,800	0	12,400
2018	9,600	2,800	0	12,400
2019	9,600	2,800	0	12,400
2020	9,600	2,800	0	12,400
2021	9,600	2,800	0	12,400
2022	9,600	2,800	0	12,400
2023	9,600	2,800	0	12,400
2024	16,000	5,800	0	21,800

Land Data

Front Foot	Type	Effective Frontage	Effective Depth	Influence Factor	Influence Code
11.REGULAR LOT				%	
12.SECONDARY				%	
13.EXCESS FRONTAG				%	
14.REAR LAND				%	
15.MISCELLANEOUS				%	
				%	
				%	
Square Foot		**Square Feet**			
16.REGULAR LOT				%	
17.SECONDARY LOT				%	
18.EXCESS LAND				%	
19.CONDOMINIUM				%	
20.MISCELLANEOUS				%	
				%	
				%	
Fract. Acre		**Acreage/Sites**			
21.HOUSELOT(FRCT)	22	0.57		50 %	4
22.BASELOT(FRCT)				%	
23.REAR(FRCT)				%	
Acres				%	
24.HOUSELOT				%	
25.BASELOT				%	
26.FRONTAGE 1				%	
27.FRONTAGE 2				%	
28.REAR LAND 1					
29.REAR LAND 2					

Total Acreage 0.57

Influence Codes

1.USE
2.R/W
3.TOPOGRAPHY
4.SIZE
5.ACCESS
6.RESTRICTIONS
7.SHAPE
8.SEMI-IMPROVED
9.FRACTIONAL
Acres
30.REAR LAND 3
31.REAR LAND 4
32.PASTURE
33.CROP
34.HORTICUL I
35.HORTUCUL II
36.ORCHARD
37.SOFTWOOD
38.MIXED WOOD
39.HARDWOOD
40.WASTE
41.GRAVEL PIT
42.MOBILE HOME SI
43.CONDO SITE
44.EXTRA SET OF L
45.M H HOOK-UP
46.HOLE/SITE

Inspection Witnessed By:

X Date

No./Date	Description	Date Insp.

Notes:

4/1/24 REV, N/C
1/27/10 REV VAC N/C
6/30/2008-Vacant- Add Canopy

Blue Hill

Blue Hill

Map Lot 029-060 | Account 265 | Location 654 ELLSWORTH RD | Card 1 Of 1 | 5/29/2024

Building Style		
1.CONV.	5.COLONIAL	9.CONDO
2.RANCH	6.SPLIT	10.
3.R RANCH	7.CONTEMP	11.
4.CAPE	8.COTTAGE	12.

Dwelling Units

Other Units

Stories		
1.1	4.1.5	7.3.5
2.2	5.1.75	8.4
3.3	6.2.5	9.

Exterior Walls		
1.WOOD	5.SHINGLE	9.OTHER
2.VIN/AL	6.BRK/STN	10.ALUM
3.COMPOS.	7.SINGLE	11.LOG
4.ASBESTOS	8.HARDY/CO	12.STONE

Roof Surface		
1.ASPHALT	4.COMPOSIT	7.ROLL
2.SLATE	5.WOOD	8.
3.METAL	6.OTHER	9.

SF Masonry Trim

Year Built

Year Remodeled

Foundation		
1.CONCRETE	4.WOOD	7.
2.C BLOCK	5.SLAB	8.
3.BR/STONE	6.PIERS	9.

Basement		
1.1/4 BMT	4.FULL BMT	7.
2.1/2 BMT	5.NONE	8.
3.3/4 BMT	6.	9.NONE

Bsmt Gar # Cars

Wet Basement		
1.DRY	4.DIRT FLR	7.
2.DAMP	5.	8.
3.WET	6.	9.

SF Bsmt Living

Fin Bsmt Grade

Heat Type		
1.HWBB	5.FWA	9.NO HEAT
2.HWCI	6.GRAVWA	10.
3.H PUMP	7.ELECTRIC	11.
4.RADIANT	8.FL/WALL	12.

Cool Type		
1.REFRIG	4.W&C AIR	7.
2.EVAPOR	5.	8.
3.H PUMP	6.	9.NONE

Kitchen Style		
1.MODERN	4.OBSOLETE	7.
2.TYPICAL	5.	8.
3.OLD TYPE	6.	9.NONE

Bath(s) Style		
1.MODERN	4.OBSOLETE	7.
2.TYPICAL	5.	8.
3.OLD TYPE	6.	9.NONE

Rooms

Bedrooms

Full Baths

Half Baths

Addn Fixtures

Fireplaces

TRIO

Layout		
1.TYPICAL	4.	7.
2.INADEQ	5.	8.
3.	6.	9.

Attic		
1.1/4 FIN	4.FULL FIN	7.
2.1/2 FIN	5.FL/STAIR	8.
3.3/4 FIN	6.	9.NONE

Insulation		
1.FULL	4.MINIMAL	7.
2.HEAVY	5.PARTIAL	8.
3.CAPPED	6.	9.NONE

Unfinished %

Grade & Factor		
1.E GRADE	4.B GRADE	7.AAA GRAD
2.D GRADE	5.A GRADE	8.M&S PRIC
3.C GRADE	6.AA GRADE	9.SAME

SQFT (Footprint)

Condition		
1.POOR	4.AVG	7.V G
2.FAIR	5.AVG+	8.EXC
3.AVG-	6.GOOD	9.SAME

Phys. % Good

Funct. % Good

Functional Code		
1.INCOMP	4.PL/HT	7.
2.OVERBLT	5.DAMAGE/D	8.
3.STYLE	6.	9.NONE

Econ. % Good

Economic Code		
0.None	3.NO POWER	7.
1.LOCATION	4.DAMAGE/D	8.
2.ENCROACH	9.NONE	9.

Entrance Code **0**		
1.INTERIOR	4.VACANT	7.
2.REFUSAL	5.ESTIMATE	8.
3.INFORMED	6.	9.

Information Code **0**		
1.OWNER	4.AGENT	7.
2.RELATIVE	5.ESTIMATE	8.
3.TENANT	6.OTHER	9.

Date Inspected

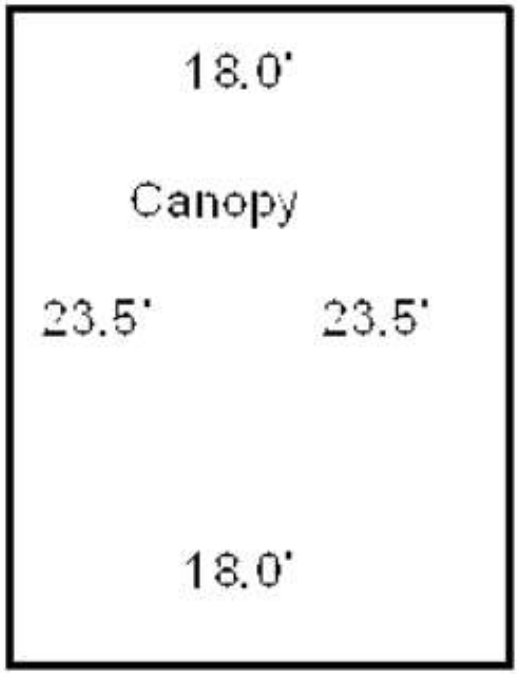

Additions, Outbuildings & Improvements

Type	Year	Units	Grade	Cond	Phys.	Funct.	Sound Value
61	2006	423	2 100	4	0 %	100 %	
					%	%	
					%	%	
					%	%	
					%	%	
					%	%	
					%	%	
					%	%	
					%	%	
					%	%	

1.ONE STORY FRAM
2.TWO STORY FRAM
3.THREE STORY FR
4.1 & 1/2 STORY
5.1 & 3/4 STORY
6.2 & 1/2 STORY
21.OPEN FRAME POR
22.ENCL PCH/1SFR(
23.FRAME GARAGE
24.FRAME SHED
25.FRAME BAY WIND
26.1SFR OVERHANG
27.UNFIN BASEMENT
28.UNF ATTIC/LOFT
29.FINISHED ATTIC

Map Lot 035-033 | Account 266 | Location 216 HINCKLEY RIDGE RD | Card 1 Of 1 | 5/29/2024

SPANGLER, WILLIAM
SPANGLER, KATHLEEN KELLY C
216 HINCKLEY RIDGE RD
BLUE HILL ME 04614

B850P61 B6105P283 B7258P135

Previous Owner
BOWMAN, ELEANOR REVOCABLE TRUST
c/o FRANCES BROWN
2154 LAKE ARIANNA BLVD.
AUBURNDALE FL 33823
Sale Date: 9/06/2013

Inspection Witnessed By:

X Date

No./Date	Description	Date Insp.

Notes:

5/19/23 NA EST HSE COMP.
1/21/17 - W/MRS. HSE TO 90% COMP.
1/20/17 - NO REV, JUST THERE.
3/8/16 -W/MRS, N/C.
4/16/15 W/MRS, OLD HSE GONE -MVR, NEW HSE START +MVR ALL INC IN FBA
2/27/13 REV VAC N/C

Blue Hill

Property Data

Neighborhood **45 NEIGHBORHOOD 45.**

Tree Growth Year **0**

X Coordinate **0**

Y Coordinate **0**

Zone/Land Use **11 RESIDENTIAL**

Secondary Zone

Topography **2 ROLLING**

1.LEVEL	4.BELOW ST	7.ROUGH
2.ROLLING	5.LOW	8.
3.ABOVE ST	6.SWAMPY	9.

Utilities **5 DUG WELL** **7 SEPTIC**

1.SUMMER	4.DR WELL	7.SEPTIC
2.WATER	5.DUG WELL	8.SPRING
3.SEWER	6.LAKE WTR	9.NONE

Street **1 PAVED**

1.PAVED	4.PROPOSED	7.
2.SEMI IMP	5.	8.
3.GRAVEL	6.	9.NONE

0

SPRINGWORK YEAR **0**

Sale Data

Sale Date **9/06/2013**

Price **150,000**

Sale Type **2 LAND &**

1.LAND	4.MOBILE	7.
2.L & B	5.OTHER	8.
3.BUILDING	6.	9.

Financing **1 CONVENTIONAL**

1.CONVENT	4.SELLER	7.UNKNOWN
2.FHA/VA	5.PRIVATE	8.
3.ASSUMED	6.CASH	9.UNKNOWN

Validity **1 ARMS LENGTH**

1.VALID	4.SPLIT	7.RENOVATE
2.RELATED	5.PARTIAL	8.OTHER
3.DISTRESS	6.EXEMPT	9.

Verified **1 BUYER**

1.BUYER	4.AGENT	7.FAMILY
2.SELLER	5.PUB REC	8.OTHER
3.LENDER	6.MLS	9.CONFID

Assessment Record

Year	Land	Buildings	Exempt	Total
2011	104,700	40,000	0	144,700
2012	104,700	40,000	0	144,700
2013	89,000	34,000	0	123,000
2014	89,000	34,000	0	123,000
2015	89,000	143,900	0	232,900
2016	89,000	143,900	0	232,900
2017	89,000	172,700	0	261,700
2018	89,000	172,700	0	261,700
2019	89,000	172,700	0	261,700
2020	89,000	172,700	0	261,700
2021	89,000	172,700	0	261,700
2022	89,000	172,700	23,500	238,200
2023	89,000	191,900	20,250	260,650
2024	166,000	396,400	25,000	537,400

Land Data

Front Foot	Type	Effective Frontage	Effective Depth	Influence Factor	Influence Code
11.REGULAR LOT				%	
12.SECONDARY				%	
13.EXCESS FRONTAG				%	
14.REAR LAND				%	
15.MISCELLANEOUS				%	
				%	
				%	
Square Foot		**Square Feet**			
16.REGULAR LOT				%	
17.SECONDARY LOT				%	
18.EXCESS LAND				%	
19.CONDOMINIUM				%	
20.MISCELLANEOUS				%	
				%	
				%	
Fract. Acre		**Acreage/Sites**			
21.HOUSELOT(FRCT)	24	1.00		100 %	0
22.BASELOT(FRCT)	28	5.00		100 %	0
23.REAR(FRCT)	29	27.33		100 %	0
Acres				%	
24.HOUSELOT				%	
25.BASELOT				%	
26.FRONTAGE 1				%	
27.FRONTAGE 2				%	
28.REAR LAND 1				%	
29.REAR LAND 2				%	

Total Acreage 33.33

Influence Codes

1.USE
2.R/W
3.TOPOGRAPHY
4.SIZE
5.ACCESS
6.RESTRICTIONS
7.SHAPE
8.SEMI-IMPROVED
9.FRACTIONAL
Acres
30.REAR LAND 3
31.REAR LAND 4
32.PASTURE
33.CROP
34.HORTICUL I
35.HORTUCUL II
36.ORCHARD
37.SOFTWOOD
38.MIXED WOOD
39.HARDWOOD
40.WASTE
41.GRAVEL PIT
42.MOBILE HOME SI
43.CONDO SITE
44.EXTRA SET OF L
45.M H HOOK-UP
46.HOLE/SITE

Blue Hill

Map Lot 035-033 | Account 266 | Location 216 HINCKLEY RIDGE RD | Card 1 Of 1 | 5/29/2024

Building Style	**1 CONVENTIONAL**		
1.CONV.	5.COLONIAL	9.CONDO	
2.RANCH	6.SPLIT	10.	
3.R RANCH	7.CONTEMP	11.	
4.CAPE	8.COTTAGE	12.	
Dwelling Units	**1**		
Other Units	**0**		
Stories	**1 ONE STORY**		
1.1	4.1.5	7.3.5	
2.2	5.1.75	8.4	
3.3	6.2.5	9.	
Exterior Walls	**2 VINYL/ALUMINUM**		
1.WOOD	5.SHINGLE	9.OTHER	
2.VIN/AL	6.BRK/STN	10.ALUM	
3.COMPOS.	7.SINGLE	11.LOG	
4.ASBESTOS	8.HARDY/CO	12.STONE	
Roof Surface	**1 ASPHALT SHINGLES**		
1.ASPHALT	4.COMPOSIT	7.ROLL	
2.SLATE	5.WOOD	8.	
3.METAL	6.OTHER	9.	
SF Masonry Trim	**0**		
	0		
	0		
Year Built	**2015**		
Year Remodeled	**0**		
Foundation	**1 CONCRETE**		
1.CONCRETE	4.WOOD	7.	
2.C BLOCK	5.SLAB	8.	
3.BR/STONE	6.PIERS	9.	
Basement	**4 FULL BASEMENT**		
1.1/4 BMT	4.FULL BMT	7.	
2.1/2 BMT	5.NONE	8.	
3.3/4 BMT	6.	9.NONE	
Bsmt Gar # Cars	**0**		
Wet Basement	**1 DRY BASEMENT**		
1.DRY	4.DIRT FLR	7.	
2.DAMP	5.	8.	
3.WET	6.	9.	

SF Bsmt Living	**1500**		
Fin Bsmt Grade	**9 100**		
	0		
Heat Type	**100%**	**1 HOT WATER BB**	
1.HWBB	5.FWA	9.NO HEAT	
2.HWCI	6.GRAVWA	10.	
3.H PUMP	7.ELECTRIC	11.	
4.RADIANT	8.FL/WALL	12.	
Cool Type	**0%**	**9 NONE**	
1.REFRIG	4.W&C AIR	7.	
2.EVAPOR	5.	8.	
3.H PUMP	6.	9.NONE	
Kitchen Style	**2 TYPICAL**		
1.MODERN	4.OBSOLETE	7.	
2.TYPICAL	5.	8.	
3.OLD TYPE	6.	9.NONE	
Bath(s) Style	**2 TYPICAL BATH(S)**		
1.MODERN	4.OBSOLETE	7.	
2.TYPICAL	5.	8.	
3.OLD TYPE	6.	9.NONE	
# Rooms	**0**		
# Bedrooms	**0**		
# Full Baths	**3**		
# Half Baths	**0**		
# Addn Fixtures	**2**		
# Fireplaces	**0**		

TRIO

Layout	**1 TYPICAL**		
1.TYPICAL	4.	7.	
2.INADEQ	5.	8.	
3.	6.	9.	
Attic	**9 NONE**		
1.1/4 FIN	4.FULL FIN	7.	
2.1/2 FIN	5.FL/STAIR	8.	
3.3/4 FIN	6.	9.NONE	
Insulation	**1 FULL**		
1.FULL	4.MINIMAL	7.	
2.HEAVY	5.PARTIAL	8.	
3.CAPPED	6.	9.NONE	
Unfinished %	**0%**		
Grade & Factor	**3 C 105%**		
1.E GRADE	4.B GRADE	7.AAA GRAD	
2.D GRADE	5.A GRADE	8.M&S PRIC	
3.C GRADE	6.AA GRADE	9.SAME	
SQFT (Footprint)	**1620**		
Condition	**4 AVERAGE**		
1.POOR	4.AVG	7.V G	
2.FAIR	5.AVG+	8.EXC	
3.AVG-	6.GOOD	9.SAME	
Phys. % Good	**0%**		
Funct. % Good	**100%**		
Functional Code	**9 NONE**		
1.INCOMP	4.PL/HT	7.	
2.OVERBLT	5.DAMAGE/D	8.	
3.STYLE	6.	9.NONE	
Econ. % Good	**100%**		
Economic Code	**NONE**		
0.None	3.NO POWER	7.	
1.LOCATION	4.DAMAGE/D	8.	
2.ENCROACH	9.NONE	9.	
Entrance Code	**0**		
1.INTERIOR	4.VACANT	7.	
2.REFUSAL	5.ESTIMATE	8.	
3.INFORMED	6.	9.	
Information Code	**0**		
1.OWNER	4.AGENT	7.	
2.RELATIVE	5.ESTIMATE	8.	
3.TENANT	6.OTHER	9.	

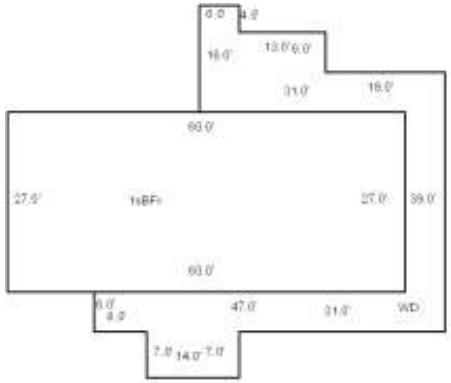

Date Inspected

Additions, Outbuildings & Improvements

Type	Year	Units	Grade	Cond	Phys.	Funct.	Sound Value
68 DECK	0	938	0 0	0	0 %	0 %	
61	0	768	1 100	0	0 %	0 %	
					%	%	
					%	%	
					%	%	
					%	%	
					%	%	
					%	%	
					%	%	
					%	%	

1.ONE STORY FRAM
2.TWO STORY FRAM
3.THREE STORY FR
4.1 & 1/2 STORY
5.1 & 3/4 STORY
6.2 & 1/2 STORY
21.OPEN FRAME POR
22.ENCL PCH/1SFR(
23.FRAME GARAGE
24.FRAME SHED
25.FRAME BAY WIND
26.1SFR OVERHANG
27.UNFIN BASEMENT
28.UNF ATTIC/LOFT
29.FINISHED ATTIC

Map Lot 035-011 | Account 267 | Location LAND-WOODLOT | Card 1 Of 1 | 5/29/2024

CHASE, LORENA
PO BOX 1552
BLUE HILL ME 04614

B7135P264

Previous Owner
SPANGLER, WILLIAM
SPANGLER, KATHLEEN KELLY C
216 HINCKLEY RIDGE RD
BLUE HILL ME 04614
Sale Date: 7/02/2021

Previous Owner
BOWMAN, ELEANOR REVOCABLE TRUST
2154 LAKE ARIANNA BLVD

AUBURNDALE FL 33823
Sale Date: 9/06/2013

Inspection Witnessed By:

X Date

No./Date	Description	Date Insp.

Notes:
'22 PER DEED THIS LOT IS 22.87 ACRES
'10 ADJ FOR RP

Blue Hill

Property Data

Neighborhood **45 NEIGHBORHOOD 45.**

Tree Growth Year **0**

X Coordinate **0**

Y Coordinate **0**

Zone/Land Use **11 RESIDENTIAL**

Secondary Zone

Topography **2 ROLLING**

1.LEVEL	4.BELOW ST	7.ROUGH
2.ROLLING	5.LOW	8.
3.ABOVE ST	6.SWAMPY	9.

Utilities **9 NONE**

1.SUMMER	4.DR WELL	7.SEPTIC
2.WATER	5.DUG WELL	8.SPRING
3.SEWER	6.LAKE WTR	9.NONE

Street **1 PAVED**

1.PAVED	4.PROPOSED	7.
2.SEMI IMP	5.	8.
3.GRAVEL	6.	9.NONE

0

SPRINGWORK YEAR **0**

Sale Data

Sale Date **7/02/2021**

Price **39,000**

Sale Type **1 LAND ONLY**

1.LAND	4.MOBILE	7.
2.L & B	5.OTHER	8.
3.BUILDING	6.	9.

Financing **7 UNKNOWN.....**

1.CONVENT	4.SELLER	7.UNKNOWN
2.FHA/VA	5.PRIVATE	8.
3.ASSUMED	6.CASH	9.UNKNOWN

Validity **8 OTHER NON VALID**

1.VALID	4.SPLIT	7.RENOVATE
2.RELATED	5.PARTIAL	8.OTHER
3.DISTRESS	6.EXEMPT	9.

Verified **5 PUBLIC RECORD**

1.BUYER	4.AGENT	7.FAMILY
2.SELLER	5.PUB REC	8.OTHER
3.LENDER	6.MLS	9.CONFID

Assessment Record

Year	Land	Buildings	Exempt	Total
2011	69,900	0	0	69,900
2012	69,900	0	0	69,900
2013	59,400	0	0	59,400
2014	59,400	0	0	59,400
2015	59,400	0	0	59,400
2016	59,400	0	0	59,400
2017	59,400	0	0	59,400
2018	59,400	0	0	59,400
2019	59,400	0	0	59,400
2020	59,400	0	0	59,400
2021	59,400	0	0	59,400
2022	61,600	0	0	61,600
2023	61,600	0	0	61,600
2024	91,400	0	0	91,400

Land Data

Front Foot	Type	Effective Frontage	Effective Depth	Influence Factor	Influence Code
11.REGULAR LOT				%	
12.SECONDARY				%	
13.EXCESS FRONTAG				%	
14.REAR LAND				%	
15.MISCELLANEOUS				%	
				%	
				%	
Square Foot		**Square Feet**			
16.REGULAR LOT				%	
17.SECONDARY LOT				%	
18.EXCESS LAND				%	
19.CONDOMINIUM				%	
20.MISCELLANEOUS				%	
				%	
				%	
Fract. Acre		**Acreage/Sites**			
21.HOUSELOT(FRCT)	25	1.00		100 %	0
22.BASELOT(FRCT)	28	5.00		100 %	0
23.REAR(FRCT)	29	15.87		90 %	6
Acres				%	
24.HOUSELOT				%	
25.BASELOT				%	
26.FRONTAGE 1				%	
27.FRONTAGE 2				%	
28.REAR LAND 1					
29.REAR LAND 2					

Total Acreage 21.87

Influence Codes

1.USE
2.R/W
3.TOPOGRAPHY
4.SIZE
5.ACCESS
6.RESTRICTIONS
7.SHAPE
8.SEMI-IMPROVED
9.FRACTIONAL
Acres
30.REAR LAND 3
31.REAR LAND 4
32.PASTURE
33.CROP
34.HORTICUL I
35.HORTUCUL II
36.ORCHARD
37.SOFTWOOD
38.MIXED WOOD
39.HARDWOOD
40.WASTE
41.GRAVEL PIT
42.MOBILE HOME SI
43.CONDO SITE
44.EXTRA SET OF L
45.M H HOOK-UP
46.HOLE/SITE

Blue Hill

Map Lot 035-011 | Account 267 | Location LAND-WOODLOT | Card 1 Of 1 | 5/29/2024

Building Style **0**		
1.CONV.	5.COLONIAL	9.CONDO
2.RANCH	6.SPLIT	10.
3.R RANCH	7.CONTEMP	11.
4.CAPE	8.COTTAGE	12.
Dwelling Units **0**		
Other Units **0**		
Stories **0**		
1.1	4.1.5	7.3.5
2.2	5.1.75	8.4
3.3	6.2.5	9.
Exterior Walls **0**		
1.WOOD	5.SHINGLE	9.OTHER
2.VIN/AL	6.BRK/STN	10.ALUM
3.COMPOS.	7.SINGLE	11.LOG
4.ASBESTOS	8.HARDY/CO	12.STONE
Roof Surface **0**		
1.ASPHALT	4.COMPOSIT	7.ROLL
2.SLATE	5.WOOD	8.
3.METAL	6.OTHER	9.
SF Masonry Trim **0**		
0		
0		
Year Built **0**		
Year Remodeled **0**		
Foundation **0**		
1.CONCRETE	4.WOOD	7.
2.C BLOCK	5.SLAB	8.
3.BR/STONE	6.PIERS	9.
Basement **0**		
1.1/4 BMT	4.FULL BMT	7.
2.1/2 BMT	5.NONE	8.
3.3/4 BMT	6.	9.NONE
Bsmt Gar # Cars **0**		
Wet Basement **0**		
1.DRY	4.DIRT FLR	7.
2.DAMP	5.	8.
3.WET	6.	9.

SF Bsmt Living **0**		
Fin Bsmt Grade **0 0**		
0		
Heat Type **100%** **0**		
1.HWBB	5.FWA	9.NO HEAT
2.HWCI	6.GRAVWA	10.
3.H PUMP	7.ELECTRIC	11.
4.RADIANT	8.FL/WALL	12.
Cool Type **0%** **9 NONE**		
1.REFRIG	4.W&C AIR	7.
2.EVAPOR	5.	8.
3.H PUMP	6.	9.NONE
Kitchen Style **0**		
1.MODERN	4.OBSOLETE	7.
2.TYPICAL	5.	8.
3.OLD TYPE	6.	9.NONE
Bath(s) Style **0**		
1.MODERN	4.OBSOLETE	7.
2.TYPICAL	5.	8.
3.OLD TYPE	6.	9.NONE
# Rooms **0**		
# Bedrooms **0**		
# Full Baths **0**		
# Half Baths **0**		
# Addn Fixtures **0**		
# Fireplaces **0**		

TRIO

Layout **0**		
1.TYPICAL	4.	7.
2.INADEQ	5.	8.
3.	6.	9.
Attic **0**		
1.1/4 FIN	4.FULL FIN	7.
2.1/2 FIN	5.FL/STAIR	8.
3.3/4 FIN	6.	9.NONE
Insulation **0**		
1.FULL	4.MINIMAL	7.
2.HEAVY	5.PARTIAL	8.
3.CAPPED	6.	9.NONE
Unfinished % **0%**		
Grade & Factor **0 0%**		
1.E GRADE	4.B GRADE	7.AAA GRAD
2.D GRADE	5.A GRADE	8.M&S PRIC
3.C GRADE	6.AA GRADE	9.SAME
SQFT (Footprint) **0**		
Condition **0**		
1.POOR	4.AVG	7.V G
2.FAIR	5.AVG+	8.EXC
3.AVG-	6.GOOD	9.SAME
Phys. % Good **0%**		
Funct. % Good **100%**		
Functional Code **9 NONE**		
1.INCOMP	4.PL/HT	7.
2.OVERBLT	5.DAMAGE/D	8.
3.STYLE	6.	9.NONE
Econ. % Good **100%**		
Economic Code **NONE**		
0.None	3.NO POWER	7.
1.LOCATION	4.DAMAGE/D	8.
2.ENCROACH	9.NONE	9.
Entrance Code **0**		
1.INTERIOR	4.VACANT	7.
2.REFUSAL	5.ESTIMATE	8.
3.INFORMED	6.	9.
Information Code **0**		
1.OWNER	4.AGENT	7.
2.RELATIVE	5.ESTIMATE	8.
3.TENANT	6.OTHER	9.

Date Inspected

Additions, Outbuildings & Improvements

Type	Year	Units	Grade	Cond	Phys.	Funct.	Sound Value
					%	%	
					%	%	
					%	%	
					%	%	
					%	%	
					%	%	
					%	%	
					%	%	
					%	%	
					%	%	

1.ONE STORY FRAM
2.TWO STORY FRAM
3.THREE STORY FR
4.1 & 1/2 STORY
5.1 & 3/4 STORY
6.2 & 1/2 STORY
21.OPEN FRAME POR
22.ENCL PCH/1SFR(
23.FRAME GARAGE
24.FRAME SHED
25.FRAME BAY WIND
26.1SFR OVERHANG
27.UNFIN BASEMENT
28.UNF ATTIC/LOFT
29.FINISHED ATTIC

Map Lot 035-002-D | Account 268 | Location WOODWARD LN | Card 1 Of 1 | 5/29/2024

DOTEN, ALEX D
721 VERNA TRAIL NORTH
FORT WORTH ME 76108

B5882P136

Property Data

Neighborhood **45 NEIGHBORHOOD 45.**

Tree Growth Year **0**

X Coordinate **0**

Y Coordinate **0**

Zone/Land Use **11 RESIDENTIAL**

Secondary Zone

Topography **2 ROLLING**

1.LEVEL	4.BELOW ST	7.ROUGH
2.ROLLING	5.LOW	8.
3.ABOVE ST	6.SWAMPY	9.

Utilities

1.SUMMER	4.DR WELL	7.SEPTIC
2.WATER	5.DUG WELL	8.SPRING
3.SEWER	6.LAKE WTR	9.NONE

Street **3 GRAVEL**

1.PAVED	4.PROPOSED	7.
2.SEMI IMP	5.	8.
3.GRAVEL	6.	9.NONE

0

SPRINGWORK YEAR **0**

Sale Data

Sale Date

Price

Sale Type

1.LAND	4.MOBILE	7.
2.L & B	5.OTHER	8.
3.BUILDING	6.	9.

Financing

1.CONVENT	4.SELLER	7.UNKNOWN
2.FHA/VA	5.PRIVATE	8.
3.ASSUMED	6.CASH	9.UNKNOWN

Validity

1.VALID	4.SPLIT	7.RENOVATE
2.RELATED	5.PARTIAL	8.OTHER
3.DISTRESS	6.EXEMPT	9.

Verified

1.BUYER	4.AGENT	7.FAMILY
2.SELLER	5.PUB REC	8.OTHER
3.LENDER	6.MLS	9.CONFID

Assessment Record

Year	Land	Buildings	Exempt	Total
2013	30,600	0	0	30,600
2014	3,100	0	0	3,100
2015	3,100	0	0	3,100
2016	3,100	0	0	3,100
2017	3,100	0	0	3,100
2018	3,100	0	0	3,100
2019	3,100	0	0	3,100
2020	3,100	0	0	3,100
2021	3,100	0	0	3,100
2022	3,100	0	0	3,100
2023	3,100	0	0	3,100
2024	5,500	0	0	5,500

Land Data

Front Foot	Type	Effective Frontage	Effective Depth	Influence Factor	Influence Code
11.REGULAR LOT				%	
12.SECONDARY				%	
13.EXCESS FRONTAG				%	
14.REAR LAND				%	
15.MISCELLANEOUS				%	
				%	
				%	
Square Foot		**Square Feet**			
16.REGULAR LOT				%	
17.SECONDARY LOT				%	
18.EXCESS LAND				%	
19.CONDOMINIUM				%	
20.MISCELLANEOUS				%	
				%	
				%	
Fract. Acre		**Acreage/Sites**			
21.HOUSELOT(FRCT)	25	1.00		10 %	3
22.BASELOT(FRCT)				%	
23.REAR(FRCT)				%	
Acres				%	
24.HOUSELOT				%	
25.BASELOT				%	
26.FRONTAGE 1				%	
27.FRONTAGE 2				%	
28.REAR LAND 1					
29.REAR LAND 2					

Total Acreage 1.00

Influence Codes

1.USE
2.R/W
3.TOPOGRAPHY
4.SIZE
5.ACCESS
6.RESTRICTIONS
7.SHAPE
8.SEMI-IMPROVED
9.FRACTIONAL
Acres
30.REAR LAND 3
31.REAR LAND 4
32.PASTURE
33.CROP
34.HORTICUL I
35.HORTUCUL II
36.ORCHARD
37.SOFTWOOD
38.MIXED WOOD
39.HARDWOOD
40.WASTE
41.GRAVEL PIT
42.MOBILE HOME SI
43.CONDO SITE
44.EXTRA SET OF L
45.M H HOOK-UP
46.HOLE/SITE

Inspection Witnessed By:

X Date

No./Date	Description	Date Insp.

Notes:

'13 NEW LOT 1 AC FROM LOT 2, LOCATION NO SURE, MAJOR MAPPING ISSUES HERE, APPEARS THIS LOT RUNS ON TO LOT 1 IN ERROR
'13 ABATED, WALKED LOT P/O LOT BOARDERS MILL BROOK , LOW & WET , SMALLER STREAM RUNS BROOK RUNS THRU LOT, LOT BISECTED BY R/W, 4 WHEELER TRAIL IN , NO POWER

Blue Hill

Blue Hill

Map Lot 035-002-D | Account 268 | Location WOODWARD LN | Card 1 Of 1 | 5/29/2024

Building Style		
1.CONV.	5.COLONIAL	9.CONDO
2.RANCH	6.SPLIT	10.
3.R RANCH	7.CONTEMP	11.
4.CAPE	8.COTTAGE	12.
Dwelling Units		
Other Units		
Stories		
1.1	4.1.5	7.3.5
2.2	5.1.75	8.4
3.3	6.2.5	9.
Exterior Walls		
1.WOOD	5.SHINGLE	9.OTHER
2.VIN/AL	6.BRK/STN	10.ALUM
3.COMPOS.	7.SINGLE	11.LOG
4.ASBESTOS	8.HARDY/CO	12.STONE
Roof Surface		
1.ASPHALT	4.COMPOSIT	7.ROLL
2.SLATE	5.WOOD	8.
3.METAL	6.OTHER	9.
SF Masonry Trim		
Year Built		
Year Remodeled		
Foundation		
1.CONCRETE	4.WOOD	7.
2.C BLOCK	5.SLAB	8.
3.BR/STONE	6.PIERS	9.
Basement		
1.1/4 BMT	4.FULL BMT	7.
2.1/2 BMT	5.NONE	8.
3.3/4 BMT	6.	9.NONE
Bsmt Gar # Cars		
Wet Basement		
1.DRY	4.DIRT FLR	7.
2.DAMP	5.	8.
3.WET	6.	9.

SF Bsmt Living		
Fin Bsmt Grade		
Heat Type		
1.HWBB	5.FWA	9.NO HEAT
2.HWCI	6.GRAVWA	10.
3.H PUMP	7.ELECTRIC	11.
4.RADIANT	8.FL/WALL	12.
Cool Type		
1.REFRIG	4.W&C AIR	7.
2.EVAPOR	5.	8.
3.H PUMP	6.	9.NONE
Kitchen Style		
1.MODERN	4.OBSOLETE	7.
2.TYPICAL	5.	8.
3.OLD TYPE	6.	9.NONE
Bath(s) Style		
1.MODERN	4.OBSOLETE	7.
2.TYPICAL	5.	8.
3.OLD TYPE	6.	9.NONE
# Rooms		
# Bedrooms		
# Full Baths		
# Half Baths		
# Addn Fixtures		
# Fireplaces		

TRIO

Layout		
1.TYPICAL	4.	7.
2.INADEQ	5.	8.
3.	6.	9.
Attic		
1.1/4 FIN	4.FULL FIN	7.
2.1/2 FIN	5.FL/STAIR	8.
3.3/4 FIN	6.	9.NONE
Insulation		
1.FULL	4.MINIMAL	7.
2.HEAVY	5.PARTIAL	8.
3.CAPPED	6.	9.NONE
Unfinished %		
Grade & Factor		
1.E GRADE	4.B GRADE	7.AAA GRAD
2.D GRADE	5.A GRADE	8.M&S PRIC
3.C GRADE	6.AA GRADE	9.SAME
SQFT (Footprint)		
Condition		
1.POOR	4.AVG	7.V G
2.FAIR	5.AVG+	8.EXC
3.AVG-	6.GOOD	9.SAME
Phys. % Good		
Funct. % Good		
Functional Code		
1.INCOMP	4.PL/HT	7.
2.OVERBLT	5.DAMAGE/D	8.
3.STYLE	6.	9.NONE
Econ. % Good		
Economic Code		
0.None	3.NO POWER	7.
1.LOCATION	4.DAMAGE/D	8.
2.ENCROACH	9.NONE	9.
Entrance Code **0**		
1.INTERIOR	4.VACANT	7.
2.REFUSAL	5.ESTIMATE	8.
3.INFORMED	6.	9.
Information Code **0**		
1.OWNER	4.AGENT	7.
2.RELATIVE	5.ESTIMATE	8.
3.TENANT	6.OTHER	9.

Date Inspected

Additions, Outbuildings & Improvements

Type	Year	Units	Grade	Cond	Phys.	Funct.	Sound Value
					%	%	
					%	%	
					%	%	
					%	%	
					%	%	
					%	%	
					%	%	
					%	%	
					%	%	
					%	%	

1.ONE STORY FRAM
2.TWO STORY FRAM
3.THREE STORY FR
4.1 & 1/2 STORY
5.1 & 3/4 STORY
6.2 & 1/2 STORY
21.OPEN FRAME POR
22.ENCL PCH/1SFR(
23.FRAME GARAGE
24.FRAME SHED
25.FRAME BAY WIND
26.1SFR OVERHANG
27.UNFIN BASEMENT
28.UNF ATTIC/LOFT
29.FINISHED ATTIC

Map Lot 002-031 Account 269 Location 3 FRIENDS WAY Card 1 Of 2 5/29/2024

ROSS, KEVIN R
SOLET, ELIZABETH M
3 FRIEND'S WAY
BLUE HILL ME 04614

B3317P294 B6567P123

Property Data

Neighborhood **2 NEIGHBORHOOD 2.**

Tree Growth Year **0**

X Coordinate **0**

Y Coordinate **0**

Zone/Land Use **11 RESIDENTIAL**

Secondary Zone

Topography **2 ROLLING**

1.LEVEL	4.BELOW ST	7.ROUGH
2.ROLLING	5.LOW	8.
3.ABOVE ST	6.SWAMPY	9.

Utilities **4 DRILLED WELL 7 SEPTIC**

1.SUMMER	4.DR WELL	7.SEPTIC
2.WATER	5.DUG WELL	8.SPRING
3.SEWER	6.LAKE WTR	9.NONE

Street **1 PAVED**

1.PAVED	4.PROPOSED	7.
2.SEMI IMP	5.	8.
3.GRAVEL	6.	9.NONE

0

SPRINGWORK YEAR **2002**

Sale Data

Sale Date

Price

Sale Type

1.LAND	4.MOBILE	7.
2.L & B	5.OTHER	8.
3.BUILDING	6.	9.

Financing

1.CONVENT	4.SELLER	7.UNKNOWN
2.FHA/VA	5.PRIVATE	8.
3.ASSUMED	6.CASH	9.UNKNOWN

Validity

1.VALID	4.SPLIT	7.RENOVATE
2.RELATED	5.PARTIAL	8.OTHER
3.DISTRESS	6.EXEMPT	9.

Verified

1.BUYER	4.AGENT	7.FAMILY
2.SELLER	5.PUB REC	8.OTHER
3.LENDER	6.MLS	9.CONFID

Assessment Record

Year	Land	Buildings	Exempt	Total
2011	73,500	35,900	10,000	99,400
2012	73,500	35,900	10,000	99,400
2013	62,500	30,700	10,000	83,200
2014	62,500	30,700	10,000	83,200
2015	62,500	30,700	10,000	83,200
2016	62,500	31,100	15,000	78,600
2017	62,500	31,100	20,000	73,600
2018	62,500	31,100	20,000	73,600
2019	62,500	26,200	19,600	69,100
2020	62,500	23,300	24,500	61,300
2021	62,500	23,300	24,000	61,800
2022	62,500	23,300	23,500	62,300
2023	62,500	20,400	20,250	62,650
2024	136,800	32,700	25,000	144,500

Land Data

Front Foot	Type	Effective Frontage	Effective Depth	Influence Factor	Influence Code
11.REGULAR LOT				%	
12.SECONDARY				%	
13.EXCESS FRONTAG				%	
14.REAR LAND				%	
15.MISCELLANEOUS				%	
				%	
				%	
Square Foot		**Square Feet**			
16.REGULAR LOT				%	
17.SECONDARY LOT				%	
18.EXCESS LAND				%	
19.CONDOMINIUM				%	
20.MISCELLANEOUS				%	
				%	
				%	
Fract. Acre		**Acreage/Sites**			
21.HOUSELOT(FRCT)	24	1.00	100	%	0
22.BASELOT(FRCT)	28	0.26	100	%	0
23.REAR(FRCT)				%	
Acres				%	
24.HOUSELOT				%	
25.BASELOT				%	
26.FRONTAGE 1				%	
27.FRONTAGE 2				%	
28.REAR LAND 1				%	
29.REAR LAND 2				%	

Total Acreage 1.26

Influence Codes

1.USE
2.R/W
3.TOPOGRAPHY
4.SIZE
5.ACCESS
6.RESTRICTIONS
7.SHAPE
8.SEMI-IMPROVED
9.FRACTIONAL
Acres
30.REAR LAND 3
31.REAR LAND 4
32.PASTURE
33.CROP
34.HORTICUL I
35.HORTUCUL II
36.ORCHARD
37.SOFTWOOD
38.MIXED WOOD
39.HARDWOOD
40.WASTE
41.GRAVEL PIT
42.MOBILE HOME SI
43.CONDO SITE
44.EXTRA SET OF L
45.M H HOOK-UP
46.HOLE/SITE

Inspection Witnessed By:

X Date

No./Date	Description	Date Insp.

Notes:

5/16/23 W/MRS. SHOP COMP NO BATH OR KITCHEN 12/10/19, REV, W/MRS ON STEPS, CD1 BEING CONVERTED TO STUDIO. ADJ UNITS. DEL KIT.BATH, HAS ONLY 1 WORK SINK, INC MONITOR HEAT, STILL APPEARS ALL ORIG, CK SW FOR IMPS. CD2, ADD SV SHED, OP ONLY TEMP GLASS. 1/22/16 REV NAH ADD CANOPY CARD 1. EST CARD 2 COMP 4/14/15 NAH ADD NEW INC HSE CARD 2 +MVR

Blue Hill

Blue Hill

Map Lot 002-031 | Account 269 | Location 3 FRIENDS WAY | Card 1 Of 2 | 5/29/2024

Building Style		
1.CONV.	5.COLONIAL	9.CONDO
2.RANCH	6.SPLIT	10.
3.R RANCH	7.CONTEMP	11.
4.CAPE	8.COTTAGE	12.
Dwelling Units		
Other Units		
Stories		
1.1	4.1.5	7.3.5
2.2	5.1.75	8.4
3.3	6.2.5	9.
Exterior Walls		
1.WOOD	5.SHINGLE	9.OTHER
2.VIN/AL	6.BRK/STN	10.ALUM
3.COMPOS.	7.SINGLE	11.LOG
4.ASBESTOS	8.HARDY/CO	12.STONE
Roof Surface		
1.ASPHALT	4.COMPOSIT	7.ROLL
2.SLATE	5.WOOD	8.
3.METAL	6.OTHER	9.
SF Masonry Trim		
Year Built		
Year Remodeled		
Foundation		
1.CONCRETE	4.WOOD	7.
2.C BLOCK	5.SLAB	8.
3.BR/STONE	6.PIERS	9.
Basement		
1.1/4 BMT	4.FULL BMT	7.
2.1/2 BMT	5.NONE	8.
3.3/4 BMT	6.	9.NONE
Bsmt Gar # Cars		
Wet Basement		
1.DRY	4.DIRT FLR	7.
2.DAMP	5.	8.
3.WET	6.	9.

SF Bsmt Living		
Fin Bsmt Grade		
Heat Type		
1.HWBB	5.FWA	9.NO HEAT
2.HWCI	6.GRAVWA	10.
3.H PUMP	7.ELECTRIC	11.
4.RADIANT	8.FL/WALL	12.
Cool Type		
1.REFRIG	4.W&C AIR	7.
2.EVAPOR	5.	8.
3.H PUMP	6.	9.NONE
Kitchen Style		
1.MODERN	4.OBSOLETE	7.
2.TYPICAL	5.	8.
3.OLD TYPE	6.	9.NONE
Bath(s) Style		
1.MODERN	4.OBSOLETE	7.
2.TYPICAL	5.	8.
3.OLD TYPE	6.	9.NONE
# Rooms		
# Bedrooms		
# Full Baths		
# Half Baths		
# Addn Fixtures		
# Fireplaces		

TRIO

Layout		
1.TYPICAL	4.	7.
2.INADEQ	5.	8.
3.	6.	9.
Attic		
1.1/4 FIN	4.FULL FIN	7.
2.1/2 FIN	5.FL/STAIR	8.
3.3/4 FIN	6.	9.NONE
Insulation		
1.FULL	4.MINIMAL	7.
2.HEAVY	5.PARTIAL	8.
3.CAPPED	6.	9.NONE
Unfinished %		
Grade & Factor		
1.E GRADE	4.B GRADE	7.AAA GRAD
2.D GRADE	5.A GRADE	8.M&S PRIC
3.C GRADE	6.AA GRADE	9.SAME
SQFT (Footprint)		
Condition		
1.POOR	4.AVG	7.V G
2.FAIR	5.AVG+	8.EXC
3.AVG-	6.GOOD	9.SAME
Phys. % Good		
Funct. % Good		
Functional Code		
1.INCOMP	4.PL/HT	7.
2.OVERBLT	5.DAMAGE/D	8.
3.STYLE	6.	9.NONE
Econ. % Good		
Economic Code		
0.None	3.NO POWER	7.
1.LOCATION	4.DAMAGE/D	8.
2.ENCROACH	9.NONE	9.
Entrance Code	**1 INTERIOR INSPECT**	
1.INTERIOR	4.VACANT	7.
2.REFUSAL	5.ESTIMATE	8.
3.INFORMED	6.	9.
Information Code	**1 OWNER**	
1.OWNER	4.AGENT	7.
2.RELATIVE	5.ESTIMATE	8.
3.TENANT	6.OTHER	9.

Date Inspected

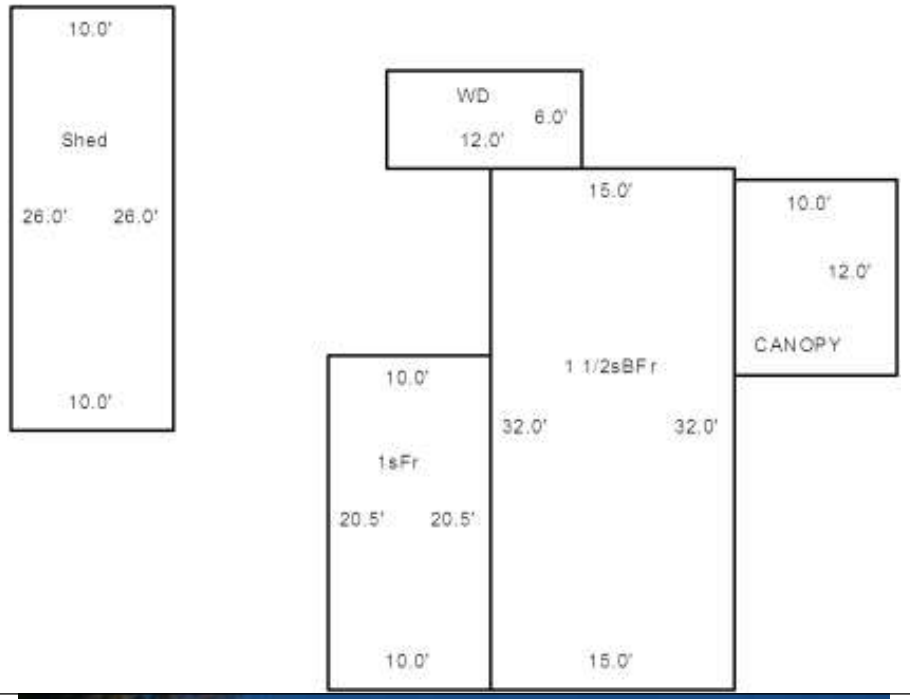

Additions, Outbuildings & Improvements

Type	Year	Units	Grade	Cond	Phys.	Funct.	Sound Value
1 ONE STORY	0	205	2 100	2	0 %	75 %	
68 DECK	2000	72	2 100	4	0 %	100 %	
24 FRAME SHED	0				%	%	800
61	0				%	%	400
8 1 1/2S BSMT FR	1940	480	2 100	2	0 %	75 %	
					%	%	
					%	%	
					%	%	
					%	%	
					%	%	

1.ONE STORY FRAM
2.TWO STORY FRAM
3.THREE STORY FR
4.1 & 1/2 STORY
5.1 & 3/4 STORY
6.2 & 1/2 STORY
21.OPEN FRAME POR
22.ENCL PCH/1SFR(
23.FRAME GARAGE
24.FRAME SHED
25.FRAME BAY WIND
26.1SFR OVERHANG
27.UNFIN BASEMENT
28.UNF ATTIC/LOFT
29.FINISHED ATTIC

Map Lot 002-031 Account 269 Location 3 FRIENDS WAY Card 2 Of 2 5/29/2024

ROSS, KEVIN R
SOLET, ELIZABETH M
3 FRIEND'S WAY
BLUE HILL ME 04614

B3317P294 B6567P123

Property Data

Neighborhood **2 NEIGHBORHOOD 2.**

Tree Growth Year **0**

X Coordinate **0**

Y Coordinate **0**

Zone/Land Use **11 RESIDENTIAL**

Secondary Zone

Topography **2 ROLLING**

1.LEVEL	4.BELOW ST	7.ROUGH
2.ROLLING	5.LOW	8.
3.ABOVE ST	6.SWAMPY	9.

Utilities **5 DUG WELL** **7 SEPTIC**

1.SUMMER	4.DR WELL	7.SEPTIC
2.WATER	5.DUG WELL	8.SPRING
3.SEWER	6.LAKE WTR	9.NONE

Street **1 PAVED**

1.PAVED	4.PROPOSED	7.
2.SEMI IMP	5.	8.
3.GRAVEL	6.	9.NONE

0

SPRINGWORK YEAR **2002**

Sale Data

Sale Date

Price

Sale Type

1.LAND	4.MOBILE	7.
2.L & B	5.OTHER	8.
3.BUILDING	6.	9.

Financing

1.CONVENT	4.SELLER	7.UNKNOWN
2.FHA/VA	5.PRIVATE	8.
3.ASSUMED	6.CASH	9.UNKNOWN

Validity

1.VALID	4.SPLIT	7.RENOVATE
2.RELATED	5.PARTIAL	8.OTHER
3.DISTRESS	6.EXEMPT	9.

Verified

1.BUYER	4.AGENT	7.FAMILY
2.SELLER	5.PUB REC	8.OTHER
3.LENDER	6.MLS	9.CONFID

Assessment Record

Year	Land	Buildings	Exempt	Total
2015	0	66,200	0	66,200
2016	0	73,600	0	73,600
2017	0	73,600	0	73,600
2018	0	73,600	0	73,600
2019	0	73,600	0	73,600
2020	0	74,200	0	74,200
2021	0	74,200	0	74,200
2022	0	74,200	0	74,200
2023	0	74,200	0	74,200
2024	0	131,200	0	131,200

Land Data

Front Foot	Type	Effective Frontage	Effective Depth	Influence Factor	Influence Code
11.REGULAR LOT				%	
12.SECONDARY				%	
13.EXCESS FRONTAG				%	
14.REAR LAND				%	
15.MISCELLANEOUS				%	
				%	
				%	
Square Foot		**Square Feet**			
16.REGULAR LOT				%	
17.SECONDARY LOT				%	
18.EXCESS LAND				%	
19.CONDOMINIUM				%	
20.MISCELLANEOUS				%	
				%	
				%	
Fract. Acre		**Acreage/Sites**			
21.HOUSELOT(FRCT)				%	
22.BASELOT(FRCT)				%	
23.REAR(FRCT)				%	
Acres				%	
24.HOUSELOT				%	
25.BASELOT				%	
26.FRONTAGE 1				%	
27.FRONTAGE 2				%	
28.REAR LAND 1					
29.REAR LAND 2					

Total Acreage 0.00

Influence Codes

1.USE
2.R/W
3.TOPOGRAPHY
4.SIZE
5.ACCESS
6.RESTRICTIONS
7.SHAPE
8.SEMI-IMPROVED
9.FRACTIONAL
Acres
30.REAR LAND 3
31.REAR LAND 4
32.PASTURE
33.CROP
34.HORTICUL I
35.HORTUCUL II
36.ORCHARD
37.SOFTWOOD
38.MIXED WOOD
39.HARDWOOD
40.WASTE
41.GRAVEL PIT
42.MOBILE HOME SI
43.CONDO SITE
44.EXTRA SET OF L
45.M H HOOK-UP
46.HOLE/SITE

Inspection Witnessed By:

X Date

No./Date	Description	Date Insp.

Notes:

Blue Hill

Blue Hill

Map Lot 002-031 | Account 269 | Location 3 FRIENDS WAY | Card 2 Of 2 | 5/29/2024

Building Style	**1 CONVENTIONAL**	
1.CONV.	5.COLONIAL	9.CONDO
2.RANCH	6.SPLIT	10.
3.R RANCH	7.CONTEMP	11.
4.CAPE	8.COTTAGE	12.
Dwelling Units	**1**	
Other Units	**0**	
Stories	**1 ONE STORY**	
1.1	4.1.5	7.3.5
2.2	5.1.75	8.4
3.3	6.2.5	9.
Exterior Walls	**9 OTHER**	
1.WOOD	5.SHINGLE	9.OTHER
2.VIN/AL	6.BRK/STN	10.ALUM
3.COMPOS.	7.SINGLE	11.LOG
4.ASBESTOS	8.HARDY/CO	12.STONE
Roof Surface	**3 METAL**	
1.ASPHALT	4.COMPOSIT	7.ROLL
2.SLATE	5.WOOD	8.
3.METAL	6.OTHER	9.
SF Masonry Trim	**0**	
	0	
	0	
Year Built	**2015**	
Year Remodeled	**0**	
Foundation	**1 CONCRETE**	
1.CONCRETE	4.WOOD	7.
2.C BLOCK	5.SLAB	8.
3.BR/STONE	6.PIERS	9.
Basement	**5 CRAWL SPACE**	
1.1/4 BMT	4.FULL BMT	7.
2.1/2 BMT	5.NONE	8.
3.3/4 BMT	6.	9.NONE
Bsmt Gar # Cars	**0**	
Wet Basement	**1 DRY BASEMENT**	
1.DRY	4.DIRT FLR	7.
2.DAMP	5.	8.
3.WET	6.	9.

SF Bsmt Living	**0**	
Fin Bsmt Grade	**0 0**	
	0	
Heat Type	**100%**	**8 FLOOR/WALL UNIT**
1.HWBB	5.FWA	9.NO HEAT
2.HWCI	6.GRAVWA	10.
3.H PUMP	7.ELECTRIC	11.
4.RADIANT	8.FL/WALL	12.
Cool Type	**0%**	**9 NONE**
1.REFRIG	4.W&C AIR	7.
2.EVAPOR	5.	8.
3.H PUMP	6.	9.NONE
Kitchen Style	**2 TYPICAL**	
1.MODERN	4.OBSOLETE	7.
2.TYPICAL	5.	8.
3.OLD TYPE	6.	9.NONE
Bath(s) Style	**2 TYPICAL BATH(S)**	
1.MODERN	4.OBSOLETE	7.
2.TYPICAL	5.	8.
3.OLD TYPE	6.	9.NONE
# Rooms	**0**	
# Bedrooms	**2**	
# Full Baths	**1**	
# Half Baths	**0**	
# Addn Fixtures	**0**	
# Fireplaces	**0**	

TRIO

Layout	**1 TYPICAL**	
1.TYPICAL	4.	7.
2.INADEQ	5.	8.
3.	6.	9.
Attic	**9 NONE**	
1.1/4 FIN	4.FULL FIN	7.
2.1/2 FIN	5.FL/STAIR	8.
3.3/4 FIN	6.	9.NONE
Insulation	**1 FULL**	
1.FULL	4.MINIMAL	7.
2.HEAVY	5.PARTIAL	8.
3.CAPPED	6.	9.NONE
Unfinished %	**0%**	
Grade & Factor	**2 D 110%**	
1.E GRADE	4.B GRADE	7.AAA GRAD
2.D GRADE	5.A GRADE	8.M&S PRIC
3.C GRADE	6.AA GRADE	9.SAME
SQFT (Footprint)	**876**	
Condition	**4 AVERAGE**	
1.POOR	4.AVG	7.V G
2.FAIR	5.AVG+	8.EXC
3.AVG-	6.GOOD	9.SAME
Phys. % Good	**0%**	
Funct. % Good	**100%**	
Functional Code	**9 NONE**	
1.INCOMP	4.PL/HT	7.
2.OVERBLT	5.DAMAGE/D	8.
3.STYLE	6.	9.NONE
Econ. % Good	**100%**	
Economic Code	**NONE**	
0.None	3.NO POWER	7.
1.LOCATION	4.DAMAGE/D	8.
2.ENCROACH	9.NONE	9.
Entrance Code	**0**	
1.INTERIOR	4.VACANT	7.
2.REFUSAL	5.ESTIMATE	8.
3.INFORMED	6.	9.
Information Code	**0**	
1.OWNER	4.AGENT	7.
2.RELATIVE	5.ESTIMATE	8.
3.TENANT	6.OTHER	9.

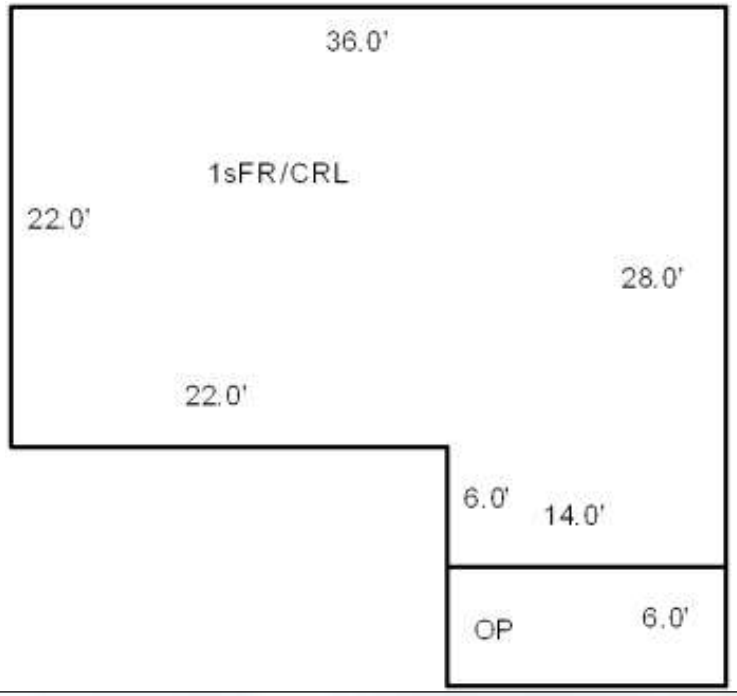

Date Inspected

Additions, Outbuildings & Improvements

Type	Year	Units	Grade	Cond	Phys.	Funct.	Sound Value
21 OPEN FRAME	0	84	0 0	0	0 %	0 %	
24 FRAME SHED	1				%	%	800
					%	%	
					%	%	
					%	%	
					%	%	
					%	%	
					%	%	
					%	%	
					%	%	

1.ONE STORY FRAM
2.TWO STORY FRAM
3.THREE STORY FR
4.1 & 1/2 STORY
5.1 & 3/4 STORY
6.2 & 1/2 STORY
21.OPEN FRAME POR
22.ENCL PCH/1SFR(
23.FRAME GARAGE
24.FRAME SHED
25.FRAME BAY WIND
26.1SFR OVERHANG
27.UNFIN BASEMENT
28.UNF ATTIC/LOFT
29.FINISHED ATTIC

Map Lot 019-010 Account 270 Location 218 STOVER RD Card 1 Of 1 5/29/2024

BRAGDON, DANA
BRAGDON, JOY
PO BOX 605
BLUE HILL ME 04614

B1573P164

Property Data

Neighborhood **60 NEIGHBORHOOD 60.**

Tree Growth Year **0**

X Coordinate **0**

Y Coordinate **0**

Zone/Land Use **11 RESIDENTIAL**

Secondary Zone

Topography **2 ROLLING**

1.LEVEL	4.BELOW ST	7.ROUGH
2.ROLLING	5.LOW	8.
3.ABOVE ST	6.SWAMPY	9.

Utilities **5 DUG WELL** **7 SEPTIC**

1.SUMMER	4.DR WELL	7.SEPTIC
2.WATER	5.DUG WELL	8.SPRING
3.SEWER	6.LAKE WTR	9.NONE

Street **3 GRAVEL**

1.PAVED	4.PROPOSED	7.
2.SEMI IMP	5.	8.
3.GRAVEL	6.	9.NONE

0

SPRINGWORK YEAR **0**

Sale Data

Sale Date

Price

Sale Type

1.LAND	4.MOBILE	7.
2.L & B	5.OTHER	8.
3.BUILDING	6.	9.

Financing

1.CONVENT	4.SELLER	7.UNKNOWN
2.FHA/VA	5.PRIVATE	8.
3.ASSUMED	6.CASH	9.UNKNOWN

Validity

1.VALID	4.SPLIT	7.RENOVATE
2.RELATED	5.PARTIAL	8.OTHER
3.DISTRESS	6.EXEMPT	9.

Verified

1.BUYER	4.AGENT	7.FAMILY
2.SELLER	5.PUB REC	8.OTHER
3.LENDER	6.MLS	9.CONFID

Assessment Record

Year	Land	Buildings	Exempt	Total
2011	63,800	141,800	10,000	195,600
2012	63,800	141,800	10,000	195,600
2013	54,200	125,000	10,000	169,200
2014	54,200	125,000	10,000	169,200
2015	54,200	125,000	10,000	169,200
2016	54,200	125,000	15,000	164,200
2017	54,200	125,000	20,000	159,200
2018	54,200	125,000	20,000	159,200
2019	54,200	125,000	19,600	159,600
2020	54,200	125,000	24,500	154,700
2021	54,200	125,000	24,000	155,200
2022	54,200	125,000	23,500	155,700
2023	54,200	125,000	20,250	158,950
2024	106,000	271,800	25,000	352,800

Land Data

Front Foot	Type	Effective Frontage	Effective Depth	Influence Factor	Influence Code
11.REGULAR LOT				%	
12.SECONDARY				%	
13.EXCESS FRONTAG				%	
14.REAR LAND				%	
15.MISCELLANEOUS				%	
				%	
				%	
Square Foot		**Square Feet**			
16.REGULAR LOT				%	
17.SECONDARY LOT				%	
18.EXCESS LAND				%	
19.CONDOMINIUM				%	
20.MISCELLANEOUS				%	
				%	
				%	
Fract. Acre		**Acreage/Sites**			
21.HOUSELOT(FRCT)	24	1.00	100	%	0
22.BASELOT(FRCT)	28	5.00	100	%	0
23.REAR(FRCT)	29	4.00	100	%	0
Acres				%	
24.HOUSELOT				%	
25.BASELOT				%	
26.FRONTAGE 1				%	
27.FRONTAGE 2				%	
28.REAR LAND 1					
29.REAR LAND 2					

Total Acreage 10.00

Influence Codes

1.USE
2.R/W
3.TOPOGRAPHY
4.SIZE
5.ACCESS
6.RESTRICTIONS
7.SHAPE
8.SEMI-IMPROVED
9.FRACTIONAL
Acres
30.REAR LAND 3
31.REAR LAND 4
32.PASTURE
33.CROP
34.HORTICUL I
35.HORTUCUL II
36.ORCHARD
37.SOFTWOOD
38.MIXED WOOD
39.HARDWOOD
40.WASTE
41.GRAVEL PIT
42.MOBILE HOME SI
43.CONDO SITE
44.EXTRA SET OF L
45.M H HOOK-UP
46.HOLE/SITE

Inspection Witnessed By:

X Date

No./Date	Description	Date Insp.

Notes:

1/11/17 REV NAH CHANGE MTL ROOF, GAR NOT STARTED
2/25/13 rev est hse w/in 95% call comp
4/21/11- NAH N/C.
3/15/10- NAH N/C.
3/19/09 NAH 1sFr's COMPLETE HSE STLL INC FOR SIDING
6/27/08 NAH HSE APPEARS ALMOST COMPLETE AND ADJ INC ON NEW ADDNT.

Blue Hill

Blue Hill

Map Lot 019-010 | Account 270 | Location 218 STOVER RD | Card 1 Of 1 | 5/29/2024

Building Style	**1 CONVENTIONAL**	
1.CONV.	5.COLONIAL	9.CONDO
2.RANCH	6.SPLIT	10.
3.R RANCH	7.CONTEMP	11.
4.CAPE	8.COTTAGE	12.
Dwelling Units	**1**	
Other Units	**0**	
Stories	**4 ONE & 1/2 STORY**	
1.1	4.1.5	7.3.5
2.2	5.1.75	8.4
3.3	6.2.5	9.
Exterior Walls	**1 WOOD SIDING**	
1.WOOD	5.SHINGLE	9.OTHER
2.VIN/AL	6.BRK/STN	10.ALUM
3.COMPOS.	7.SINGLE	11.LOG
4.ASBESTOS	8.HARDY/CO	12.STONE
Roof Surface	**3 METAL**	
1.ASPHALT	4.COMPOSIT	7.ROLL
2.SLATE	5.WOOD	8.
3.METAL	6.OTHER	9.
SF Masonry Trim	**0**	
	0	
	0	
Year Built	**1**	
Year Remodeled	**0**	
Foundation	**3 BRICK &/OR STONE**	
1.CONCRETE	4.WOOD	7.
2.C BLOCK	5.SLAB	8.
3.BR/STONE	6.PIERS	9.
Basement	**2 1/2 BASEMENT**	
1.1/4 BMT	4.FULL BMT	7.
2.1/2 BMT	5.NONE	8.
3.3/4 BMT	6.	9.NONE
Bsmt Gar # Cars	**0**	
Wet Basement	**2 DAMP BASEMENT**	
1.DRY	4.DIRT FLR	7.
2.DAMP	5.	8.
3.WET	6.	9.

SF Bsmt Living	**0**	
Fin Bsmt Grade	**0 0**	
	0	
Heat Type	**100%**	**1 HOT WATER BB**
1.HWBB	5.FWA	9.NO HEAT
2.HWCI	6.GRAVWA	10.
3.H PUMP	7.ELECTRIC	11.
4.RADIANT	8.FL/WALL	12.
Cool Type	**0%**	**9 NONE**
1.REFRIG	4.W&C AIR	7.
2.EVAPOR	5.	8.
3.H PUMP	6.	9.NONE
Kitchen Style	**2 TYPICAL**	
1.MODERN	4.OBSOLETE	7.
2.TYPICAL	5.	8.
3.OLD TYPE	6.	9.NONE
Bath(s) Style	**2 TYPICAL BATH(S)**	
1.MODERN	4.OBSOLETE	7.
2.TYPICAL	5.	8.
3.OLD TYPE	6.	9.NONE
# Rooms	**0**	
# Bedrooms	**0**	
# Full Baths	**2**	
# Half Baths	**0**	
# Addn Fixtures	**0**	
# Fireplaces	**0**	

TRIO

Layout	**1 TYPICAL**	
1.TYPICAL	4.	7.
2.INADEQ	5.	8.
3.	6.	9.
Attic	**9 NONE**	
1.1/4 FIN	4.FULL FIN	7.
2.1/2 FIN	5.FL/STAIR	8.
3.3/4 FIN	6.	9.NONE
Insulation	**1 FULL**	
1.FULL	4.MINIMAL	7.
2.HEAVY	5.PARTIAL	8.
3.CAPPED	6.	9.NONE
Unfinished %	**0%**	
Grade & Factor	**3 C 100%**	
1.E GRADE	4.B GRADE	7.AAA GRAD
2.D GRADE	5.A GRADE	8.M&S PRIC
3.C GRADE	6.AA GRADE	9.SAME
SQFT (Footprint)	**984**	
Condition	**6 GOOD**	
1.POOR	4.AVG	7.V G
2.FAIR	5.AVG+	8.EXC
3.AVG-	6.GOOD	9.SAME
Phys. % Good	**0%**	
Funct. % Good	**100%**	
Functional Code	**9 NONE**	
1.INCOMP	4.PL/HT	7.
2.OVERBLT	5.DAMAGE/D	8.
3.STYLE	6.	9.NONE
Econ. % Good	**100%**	
Economic Code	**NONE**	
0.None	3.NO POWER	7.
1.LOCATION	4.DAMAGE/D	8.
2.ENCROACH	9.NONE	9.
Entrance Code	**0**	
1.INTERIOR	4.VACANT	7.
2.REFUSAL	5.ESTIMATE	8.
3.INFORMED	6.	9.
Information Code	**0**	
1.OWNER	4.AGENT	7.
2.RELATIVE	5.ESTIMATE	8.
3.TENANT	6.OTHER	9.

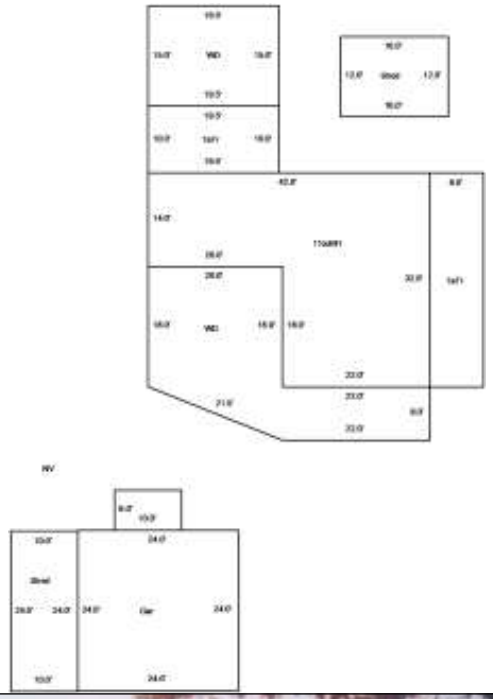

Date Inspected

Additions, Outbuildings & Improvements

Type	Year	Units	Grade	Cond	Phys.	Funct.	Sound Value
68 DECK	0	616	0 0	0	0 %	0 %	
1 ONE STORY	2007	256	9 100	4	0 %	100 %	
1 ONE STORY	0	195	0 0	0	0 %	100 %	
68 DECK	1995	292	3 100	4	0 %	100 %	
57 GARAGE (DET)	1985	576	2 100	3	0 %	100 %	
24 FRAME SHED	2001	240	2 100	4	0 %	75 %	
61	2000	60	1 100	4	0 %	75 %	
24 FRAME SHED	0				%	%	800
					%	%	
					%	%	

1.ONE STORY FRAM
2.TWO STORY FRAM
3.THREE STORY FR
4.1 & 1/2 STORY
5.1 & 3/4 STORY
6.2 & 1/2 STORY
21.OPEN FRAME POR
22.ENCL PCH/1SFR(
23.FRAME GARAGE
24.FRAME SHED
25.FRAME BAY WIND
26.1SFR OVERHANG
27.UNFIN BASEMENT
28.UNF ATTIC/LOFT
29.FINISHED ATTIC

Map Lot 016-066 | Account 271 | Location 48 ELLSWORTH RD | Card 1 Of 1 | 5/29/2024

DOUGHTY, KAELEN M
DOUGHTY, MARK K
PO BOX 1114
BLUE HILL ME 04614

B7127P735

Previous Owner
D'AMATO, WILLIAM
GALLERY, MARY L
48 Ellsworth Rd
Blue Hill ME 04614
Sale Date: 6/10/2021

Previous Owner
BRAGDON, MANLEY E JR
PO BOX 1433

BLUE HILL ME 04614
Sale Date: 11/12/2019

Inspection Witnessed By:

X Date

No./Date	Description	Date Insp.

Notes:

2/21/19 - REV, NAH. ADD SV GHSE.
2/11/15 REV W/MR OUTSIDE, ADJ INSULATION, ADD A(U) TO 1sFr
3/9/11- REV NAH CHANGE SHED TO 1sFr (NOW KITCHEN)

Blue Hill

Property Data

Neighborhood	**77 NEIGHBORHOOD 77.**
Tree Growth Year	**0**
X Coordinate	**0**
Y Coordinate	**0**
Zone/Land Use	**11 RESIDENTIAL**
Secondary Zone	
Topography	**3 ABOVE STREET**

1.LEVEL 4.BELOW ST 7.ROUGH
2.ROLLING 5.LOW 8.
3.ABOVE ST 6.SWAMPY 9.

Utilities **4 DRILLED WELL 3 PUBLIC SEWER**

1.SUMMER 4.DR WELL 7.SEPTIC
2.WATER 5.DUG WELL 8.SPRING
3.SEWER 6.LAKE WTR 9.NONE

Street **1 PAVED**

1.PAVED 4.PROPOSED 7.
2.SEMI IMP 5. 8.
3.GRAVEL 6. 9.NONE

0

SPRINGWORK YEAR **0**

Sale Data

Sale Date	**6/10/2021**
Price	**206,000**
Sale Type	**2 LAND &**

1.LAND 4.MOBILE 7.
2.L & B 5.OTHER 8.
3.BUILDING 6. 9.

Financing **9 UNKNOWN**

1.CONVENT 4.SELLER 7.UNKNOWN
2.FHA/VA 5.PRIVATE 8.
3.ASSUMED 6.CASH 9.UNKNOWN

Validity **1 ARMS LENGTH**

1.VALID 4.SPLIT 7.RENOVATE
2.RELATED 5.PARTIAL 8.OTHER
3.DISTRESS 6.EXEMPT 9.

Verified **5 PUBLIC RECORD**

1.BUYER 4.AGENT 7.FAMILY
2.SELLER 5.PUB REC 8.OTHER
3.LENDER 6.MLS 9.CONFID

Assessment Record

Year	Land	Buildings	Exempt	Total
2011	74,300	108,000	10,000	172,300
2012	74,300	108,000	10,000	172,300
2013	63,200	91,800	10,000	145,000
2014	63,200	91,800	10,000	145,000
2015	63,200	94,200	10,000	147,400
2016	63,200	94,200	15,000	142,400
2017	63,200	94,200	20,000	137,400
2018	63,200	94,200	20,000	137,400
2019	63,200	94,600	19,600	138,200
2020	63,200	94,600	24,500	133,300
2021	63,200	94,600	24,000	133,800
2022	63,200	94,600	0	157,800
2023	63,200	94,600	0	157,800
2024	99,500	156,700	0	256,200

Land Data

Front Foot	Type	Effective Frontage	Effective Depth	Influence Factor	Influence Code
11.REGULAR LOT				%	
12.SECONDARY				%	
13.EXCESS FRONTAG				%	
14.REAR LAND				%	
15.MISCELLANEOUS				%	
				%	
				%	
Square Foot		**Square Feet**			
16.REGULAR LOT				%	
17.SECONDARY LOT				%	
18.EXCESS LAND				%	
19.CONDOMINIUM				%	
20.MISCELLANEOUS				%	
				%	
				%	
Fract. Acre		**Acreage/Sites**			
21.HOUSELOT(FRCT)	21	0.33		100 %	0
22.BASELOT(FRCT)	28	0.37		100 %	0
23.REAR(FRCT)				%	
Acres				%	
24.HOUSELOT				%	
25.BASELOT				%	
26.FRONTAGE 1				%	
27.FRONTAGE 2				%	
28.REAR LAND 1				%	
29.REAR LAND 2				%	

Total Acreage 0.70

Influence Codes

1.USE
2.R/W
3.TOPOGRAPHY
4.SIZE
5.ACCESS
6.RESTRICTIONS
7.SHAPE
8.SEMI-IMPROVED
9.FRACTIONAL
Acres
30.REAR LAND 3
31.REAR LAND 4
32.PASTURE
33.CROP
34.HORTICUL I
35.HORTUCUL II
36.ORCHARD
37.SOFTWOOD
38.MIXED WOOD
39.HARDWOOD
40.WASTE
41.GRAVEL PIT
42.MOBILE HOME SI
43.CONDO SITE
44.EXTRA SET OF L
45.M H HOOK-UP
46.HOLE/SITE

Blue Hill

Map Lot 016-066 | Account 271 | Location 48 ELLSWORTH RD | Card 1 Of 1 | 5/29/2024

Building Style	**1 CONVENTIONAL**	
1.CONV.	5.COLONIAL	9.CONDO
2.RANCH	6.SPLIT	10.
3.R RANCH	7.CONTEMP	11.
4.CAPE	8.COTTAGE	12.
Dwelling Units	**1**	
Other Units	**0**	
Stories	**1 ONE STORY**	
1.1	4.1.5	7.3.5
2.2	5.1.75	8.4
3.3	6.2.5	9.
Exterior Walls	**5 SHINGLE**	
1.WOOD	5.SHINGLE	9.OTHER
2.VIN/AL	6.BRK/STN	10.ALUM
3.COMPOS.	7.SINGLE	11.LOG
4.ASBESTOS	8.HARDY/CO	12.STONE
Roof Surface	**1 ASPHALT SHINGLES**	
1.ASPHALT	4.COMPOSIT	7.ROLL
2.SLATE	5.WOOD	8.
3.METAL	6.OTHER	9.
SF Masonry Trim	**0**	
	0	
	0	
Year Built	**1**	
Year Remodeled	**0**	
Foundation	**1 CONCRETE**	
1.CONCRETE	4.WOOD	7.
2.C BLOCK	5.SLAB	8.
3.BR/STONE	6.PIERS	9.
Basement	**2 1/2 BASEMENT**	
1.1/4 BMT	4.FULL BMT	7.
2.1/2 BMT	5.NONE	8.
3.3/4 BMT	6.	9.NONE
Bsmt Gar # Cars	**0**	
Wet Basement	**2 DAMP BASEMENT**	
1.DRY	4.DIRT FLR	7.
2.DAMP	5.	8.
3.WET	6.	9.

SF Bsmt Living	**0**	
Fin Bsmt Grade	**0 0**	
	0	
Heat Type	**100%**	**5 FORCED WARM AIR**
1.HWBB	5.FWA	9.NO HEAT
2.HWCI	6.GRAVWA	10.
3.H PUMP	7.ELECTRIC	11.
4.RADIANT	8.FL/WALL	12.
Cool Type	**0%**	**9 NONE**
1.REFRIG	4.W&C AIR	7.
2.EVAPOR	5.	8.
3.H PUMP	6.	9.NONE
Kitchen Style	**2 TYPICAL**	
1.MODERN	4.OBSOLETE	7.
2.TYPICAL	5.	8.
3.OLD TYPE	6.	9.NONE
Bath(s) Style	**2 TYPICAL BATH(S)**	
1.MODERN	4.OBSOLETE	7.
2.TYPICAL	5.	8.
3.OLD TYPE	6.	9.NONE
# Rooms	**0**	
# Bedrooms	**0**	
# Full Baths	**1**	
# Half Baths	**0**	
# Addn Fixtures	**0**	
# Fireplaces	**0**	

TRIO

Layout	**1 TYPICAL**	
1.TYPICAL	4.	7.
2.INADEQ	5.	8.
3.	6.	9.
Attic	**4 FULL FINISHED**	
1.1/4 FIN	4.FULL FIN	7.
2.1/2 FIN	5.FL/STAIR	8.
3.3/4 FIN	6.	9.NONE
Insulation	**1 FULL**	
1.FULL	4.MINIMAL	7.
2.HEAVY	5.PARTIAL	8.
3.CAPPED	6.	9.NONE
Unfinished %	**0%**	
Grade & Factor	**3 C 105%**	
1.E GRADE	4.B GRADE	7.AAA GRAD
2.D GRADE	5.A GRADE	8.M&S PRIC
3.C GRADE	6.AA GRADE	9.SAME
SQFT (Footprint)	**400**	
Condition	**5 ABOVE AVERAGE**	
1.POOR	4.AVG	7.V G
2.FAIR	5.AVG+	8.EXC
3.AVG-	6.GOOD	9.SAME
Phys. % Good	**0%**	
Funct. % Good	**100%**	
Functional Code	**9 NONE**	
1.INCOMP	4.PL/HT	7.
2.OVERBLT	5.DAMAGE/D	8.
3.STYLE	6.	9.NONE
Econ. % Good	**100%**	
Economic Code	**NONE**	
0.None	3.NO POWER	7.
1.LOCATION	4.DAMAGE/D	8.
2.ENCROACH	9.NONE	9.
Entrance Code	**0**	
1.INTERIOR	4.VACANT	7.
2.REFUSAL	5.ESTIMATE	8.
3.INFORMED	6.	9.
Information Code	**0**	
1.OWNER	4.AGENT	7.
2.RELATIVE	5.ESTIMATE	8.
3.TENANT	6.OTHER	9.

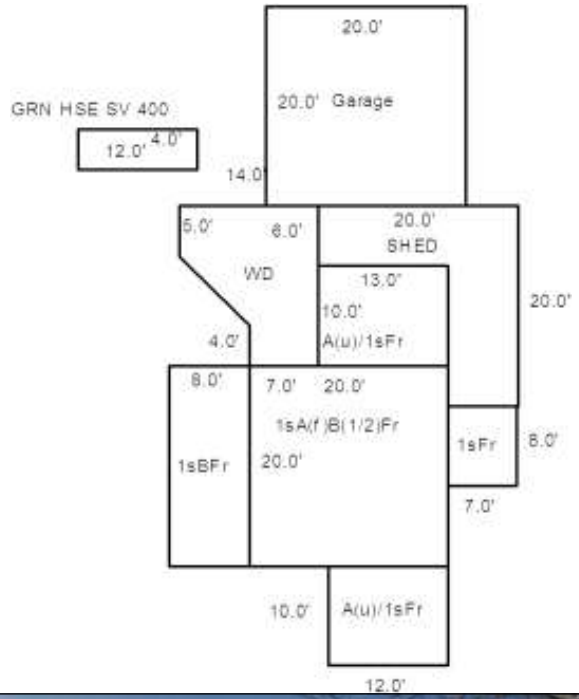

Date Inspected

Additions, Outbuildings & Improvements

Type	Year	Units	Grade	Cond	Phys.	Funct.	Sound Value
28 UNF ATTIC/LOFT	0	120	0 0	0	0 %	0 %	
1 ONE STORY	0	120	0 0	0	0 %	0 %	
7 ONE STY BSMT FR	0	160	0 0	0	0 %	0 %	
1 ONE STORY	0	130	0 0	0	0 %	0 %	
1 ONE STORY	0	56	0 0	0	0 %	0 %	
24 FRAME SHED	0	218	2 100	4	0 %	75 %	
68 DECK	0	172	0 0	0	0 %	0 %	
23 FRAME GARAGE	0	400	2 100	4	0 %	100 %	
28 UNF ATTIC/LOFT	0	130	0 0	0	0 %	0 %	
66 GREENHOUSE	0				%	%	400

1.ONE STORY FRAM
2.TWO STORY FRAM
3.THREE STORY FR
4.1 & 1/2 STORY
5.1 & 3/4 STORY
6.2 & 1/2 STORY
21.OPEN FRAME POR
22.ENCL PCH/1SFR(
23.FRAME GARAGE
24.FRAME SHED
25.FRAME BAY WIND
26.1SFR OVERHANG
27.UNFIN BASEMENT
28.UNF ATTIC/LOFT
29.FINISHED ATTIC

Map Lot 009-058 Account 272 Location 170 PARKER POINT RD Card 1 Of 2 5/29/2024

ELIZABETH BRAVO BENSON TRUST
BENSON, PETER C & ADRIENNE H-TRUSTEES
PO BOX 983
BLUE HILL ME 04614

B7142P136 B7292P513

Previous Owner
LARSEN, ROBERT M & SYLVIA B. (25%int ea)
BENSON, ELIZABETH B, ADRIENNE H, PETER C(50% int)
ALL REVOCABLE TRUSTS
CONCORD NH 03301
Sale Date: 7/28/2021

Previous Owner
BENSON / LARSON - MARLEIGH
C/O BLUE HILL ACCOUNTING
P.O BOX 697
BLUE HILL ME 04614
Sale Date: 2/21/2005

Inspection Witnessed By:

X Date

No./Date	Description	Date Insp.

Notes:

12/13/19-REV VAC. NO PIER OR FLOAT SEEN-DELETE
1/25/16- REV VAC ADJ. SQ. FT. OF SMALL W.D.
B3115P0029 B3114P0023 4/12/11 PERMIT TO REPLACE SEPTIC N/C

CHANGED ADDRESS TO SISTERS PER CONVERSATION WITH ELIZABETH HERE IN THE OFFICE

Blue Hill

Property Data

Neighborhood **1 NEIGHBORHOOD 1.**

Tree Growth Year **0**

X Coordinate **0**

Y Coordinate **0**

Zone/Land Use **48 SHORELAND**

Secondary Zone

Topography **2 ROLLING**

1.LEVEL 4.BELOW ST 7.ROUGH
2.ROLLING 5.LOW 8.
3.ABOVE ST 6.SWAMPY 9.

Utilities **4 DRILLED WELL 7 SEPTIC**

1.SUMMER 4.DR WELL 7.SEPTIC
2.WATER 5.DUG WELL 8.SPRING
3.SEWER 6.LAKE WTR 9.NONE

Street **1 PAVED**

1.PAVED 4.PROPOSED 7.
2.SEMI IMP 5. 8.
3.GRAVEL 6. 9.NONE

0

SPRINGWORK YEAR **0**

Sale Data

Sale Date **7/28/2021**

Price **475,000**

Sale Type **2 LAND &**

1.LAND 4.MOBILE 7.
2.L & B 5.OTHER 8.
3.BUILDING 6. 9.

Financing **7 UNKNOWN.....**

1.CONVENT 4.SELLER 7.UNKNOWN
2.FHA/VA 5.PRIVATE 8.
3.ASSUMED 6.CASH 9.UNKNOWN

Validity **8 OTHER NON VALID**

1.VALID 4.SPLIT 7.RENOVATE
2.RELATED 5.PARTIAL 8.OTHER
3.DISTRESS 6.EXEMPT 9.

Verified **5 PUBLIC RECORD**

1.BUYER 4.AGENT 7.FAMILY
2.SELLER 5.PUB REC 8.OTHER
3.LENDER 6.MLS 9.CONFID

Assessment Record

Year	Land	Buildings	Exempt	Total
2011	542,500	526,500	0	1,069,000
2012	542,500	526,500	0	1,069,000
2013	461,100	447,600	0	908,700
2014	461,100	447,600	0	908,700
2015	461,100	447,600	0	908,700
2016	461,100	447,300	0	908,400
2017	461,100	447,300	0	908,400
2018	461,100	447,300	0	908,400
2019	461,100	447,300	0	908,400
2020	461,100	447,300	0	908,400
2021	461,100	447,300	0	908,400
2022	461,100	447,300	0	908,400
2023	461,100	447,300	0	908,400
2024	614,600	900,700	0	1,515,300

Land Data

Front Foot	Type	Effective Frontage	Effective Depth	Influence Factor	Influence Code
11.REGULAR LOT				%	
12.SECONDARY				%	
13.EXCESS FRONTAG				%	
14.REAR LAND				%	
15.MISCELLANEOUS				%	
				%	
				%	
Square Foot		**Square Feet**			
16.REGULAR LOT				%	
17.SECONDARY LOT				%	
18.EXCESS LAND				%	
19.CONDOMINIUM				%	
20.MISCELLANEOUS				%	
				%	
				%	
Fract. Acre		**Acreage/Sites**			
21.HOUSELOT(FRCT)	21	0.76	100	%	0
22.BASELOT(FRCT)	28	0.44	100	%	0
23.REAR(FRCT)				%	
Acres				%	
24.HOUSELOT				%	
25.BASELOT				%	
26.FRONTAGE 1				%	
27.FRONTAGE 2				%	
28.REAR LAND 1					
29.REAR LAND 2					

Total Acreage 1.20

Influence Codes

1.USE
2.R/W
3.TOPOGRAPHY
4.SIZE
5.ACCESS
6.RESTRICTIONS
7.SHAPE
8.SEMI-IMPROVED
9.FRACTIONAL
Acres
30.REAR LAND 3
31.REAR LAND 4
32.PASTURE
33.CROP
34.HORTICUL I
35.HORTUCUL II
36.ORCHARD
37.SOFTWOOD
38.MIXED WOOD
39.HARDWOOD
40.WASTE
41.GRAVEL PIT
42.MOBILE HOME SI
43.CONDO SITE
44.EXTRA SET OF L
45.M H HOOK-UP
46.HOLE/SITE

Blue Hill

Map Lot 009-058 | Account 272 | Location 170 PARKER POINT RD | Card 1 Of 2 | 5/29/2024

Building Style	**1 CONVENTIONAL**	
1.CONV.	5.COLONIAL	9.CONDO
2.RANCH	6.SPLIT	10.
3.R RANCH	7.CONTEMP	11.
4.CAPE	8.COTTAGE	12.
Dwelling Units	**1**	
Other Units	**0**	
Stories	**2 TWO STORY**	
1.1	4.1.5	7.3.5
2.2	5.1.75	8.4
3.3	6.2.5	9.
Exterior Walls	**2 VINYL/ALUMINUM**	
1.WOOD	5.SHINGLE	9.OTHER
2.VIN/AL	6.BRK/STN	10.ALUM
3.COMPOS.	7.SINGLE	11.LOG
4.ASBESTOS	8.HARDY/CO	12.STONE
Roof Surface	**1 ASPHALT SHINGLES**	
1.ASPHALT	4.COMPOSIT	7.ROLL
2.SLATE	5.WOOD	8.
3.METAL	6.OTHER	9.
SF Masonry Trim	**0**	
	0	
	0	
Year Built	**1**	
Year Remodeled	**0**	
Foundation	**1 CONCRETE**	
1.CONCRETE	4.WOOD	7.
2.C BLOCK	5.SLAB	8.
3.BR/STONE	6.PIERS	9.
Basement	**3 3/4 BASEMENT**	
1.1/4 BMT	4.FULL BMT	7.
2.1/2 BMT	5.NONE	8.
3.3/4 BMT	6.	9.NONE
Bsmt Gar # Cars	**0**	
Wet Basement	**2 DAMP BASEMENT**	
1.DRY	4.DIRT FLR	7.
2.DAMP	5.	8.
3.WET	6.	9.

SF Bsmt Living	**0**	
Fin Bsmt Grade	**0 0**	
	0	
Heat Type	**100%**	**1 HOT WATER BB**
1.HWBB	5.FWA	9.NO HEAT
2.HWCI	6.GRAVWA	10.
3.H PUMP	7.ELECTRIC	11.
4.RADIANT	8.FL/WALL	12.
Cool Type	**0%**	**9 NONE**
1.REFRIG	4.W&C AIR	7.
2.EVAPOR	5.	8.
3.H PUMP	6.	9.NONE
Kitchen Style	**2 TYPICAL**	
1.MODERN	4.OBSOLETE	7.
2.TYPICAL	5.	8.
3.OLD TYPE	6.	9.NONE
Bath(s) Style	**2 TYPICAL BATH(S)**	
1.MODERN	4.OBSOLETE	7.
2.TYPICAL	5.	8.
3.OLD TYPE	6.	9.NONE
# Rooms	**0**	
# Bedrooms	**5**	
# Full Baths	**2**	
# Half Baths	**1**	
# Addn Fixtures	**0**	
# Fireplaces	**3**	

TRIO

Layout	**1 TYPICAL**	
1.TYPICAL	4.	7.
2.INADEQ	5.	8.
3.	6.	9.
Attic	**9 NONE**	
1.1/4 FIN	4.FULL FIN	7.
2.1/2 FIN	5.FL/STAIR	8.
3.3/4 FIN	6.	9.NONE
Insulation	**1 FULL**	
1.FULL	4.MINIMAL	7.
2.HEAVY	5.PARTIAL	8.
3.CAPPED	6.	9.NONE
Unfinished %	**0%**	
Grade & Factor	**5 A 140%**	
1.E GRADE	4.B GRADE	7.AAA GRAD
2.D GRADE	5.A GRADE	8.M&S PRIC
3.C GRADE	6.AA GRADE	9.SAME
SQFT (Footprint)	**900**	
Condition	**8 EXCELLENT**	
1.POOR	4.AVG	7.V G
2.FAIR	5.AVG+	8.EXC
3.AVG-	6.GOOD	9.SAME
Phys. % Good	**0%**	
Funct. % Good	**100%**	
Functional Code	**9 NONE**	
1.INCOMP	4.PL/HT	7.
2.OVERBLT	5.DAMAGE/D	8.
3.STYLE	6.	9.NONE
Econ. % Good	**100%**	
Economic Code	**NONE**	
0.None	3.NO POWER	7.
1.LOCATION	4.DAMAGE/D	8.
2.ENCROACH	9.NONE	9.
Entrance Code	**0**	
1.INTERIOR	4.VACANT	7.
2.REFUSAL	5.ESTIMATE	8.
3.INFORMED	6.	9.
Information Code	**0**	
1.OWNER	4.AGENT	7.
2.RELATIVE	5.ESTIMATE	8.
3.TENANT	6.OTHER	9.

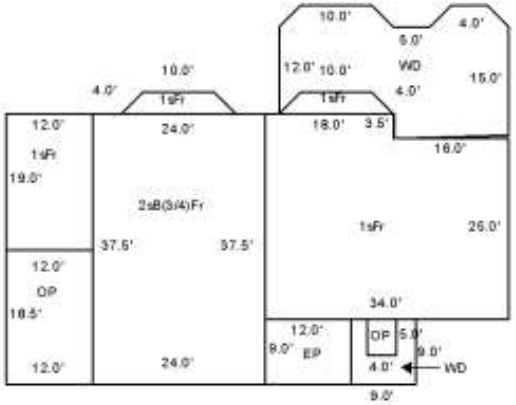



Date Inspected

Additions, Outbuildings & Improvements

Type	Year	Units	Grade	Cond	Phys.	Funct.	Sound Value
21 OPEN FRAME	0	222	0 0	0	0 %	0 %	
1 ONE STORY	0	228	0 0	0	0 %	0 %	
1 ONE STORY	0	39	0 0	0	0 %	0 %	
1 ONE STORY	0	913	0 0	0	0 %	0 %	
22 ENCL	0	108	0 0	0	0 %	0 %	
68 DECK	0	61	0 0	0	0 %	0 %	
21 OPEN FRAME	0	20	0 0	0	0 %	0 %	
68 DECK	0	499	0 0	0	0 %	0 %	
1 ONE STORY	0	39	0 0	0	0 %	0 %	
57 GARAGE (DET)	0	756	4 100	6	0 %	100 %	

1.ONE STORY FRAM
2.TWO STORY FRAM
3.THREE STORY FR
4.1 & 1/2 STORY
5.1 & 3/4 STORY
6.2 & 1/2 STORY
21.OPEN FRAME POR
22.ENCL PCH/1SFR(
23.FRAME GARAGE
24.FRAME SHED
25.FRAME BAY WIND
26.1SFR OVERHANG
27.UNFIN BASEMENT
28.UNF ATTIC/LOFT
29.FINISHED ATTIC

Map Lot 009-058 Account 272 Location structure:deck,float,pier Card 2 Of 2 5/29/2024

ELIZABETH BRAVO BENSON TRUST
BENSON, PETER C & ADRIENNE H-TRUSTEES
PO BOX 983
BLUE HILL ME 04614

B7142P136 B7292P513

Previous Owner
LARSEN, ROBERT M & SYLVIA B. (25%int ea)
BENSON, ELIZABETH B, ADRIENNE H, PETER C(50% int)
ALL REVOCABLE TRUSTS
CONCORD NH 03301
Sale Date: 7/28/2021

Previous Owner
BENSON / LARSON - MARLEIGH
C/O BLUE HILL ACCOUNTING
P.O BOX 697
BLUE HILL ME 04614
Sale Date: 2/21/2005

Inspection Witnessed By:

X Date

No./Date	Description	Date Insp.

Notes:

Blue Hill

Property Data

Neighborhood **1 NEIGHBORHOOD 1.**

Tree Growth Year **0**

X Coordinate **0**

Y Coordinate **0**

Zone/Land Use **48 SHORELAND**

Secondary Zone

Topography **2 ROLLING**

1.LEVEL	4.BELOW ST	7.ROUGH
2.ROLLING	5.LOW	8.
3.ABOVE ST	6.SWAMPY	9.

Utilities **4 DRILLED WELL 7 SEPTIC**

1.SUMMER	4.DR WELL	7.SEPTIC
2.WATER	5.DUG WELL	8.SPRING
3.SEWER	6.LAKE WTR	9.NONE

Street **1 PAVED**

1.PAVED	4.PROPOSED	7.
2.SEMI IMP	5.	8.
3.GRAVEL	6.	9.NONE

0

SPRINGWORK YEAR **0**

Sale Data

Sale Date **7/28/2021**

Price **475,000**

Sale Type **2 LAND &**

1.LAND	4.MOBILE	7.
2.L & B	5.OTHER	8.
3.BUILDING	6.	9.

Financing **7 UNKNOWN.....**

1.CONVENT	4.SELLER	7.UNKNOWN
2.FHA/VA	5.PRIVATE	8.
3.ASSUMED	6.CASH	9.UNKNOWN

Validity **8 OTHER NON VALID**

1.VALID	4.SPLIT	7.RENOVATE
2.RELATED	5.PARTIAL	8.OTHER
3.DISTRESS	6.EXEMPT	9.

Verified **5 PUBLIC RECORD**

1.BUYER	4.AGENT	7.FAMILY
2.SELLER	5.PUB REC	8.OTHER
3.LENDER	6.MLS	9.CONFID

Assessment Record

Year	Land	Buildings	Exempt	Total
2011	0	16,100	0	16,100
2012	0	16,100	0	16,100
2013	0	13,700	0	13,700
2014	0	13,700	0	13,700
2015	0	13,700	0	13,700
2016	0	13,700	0	13,700
2017	0	13,700	0	13,700
2018	0	13,700	0	13,700
2019	0	13,700	0	13,700
2020	0	500	0	500
2021	0	500	0	500
2022	0	500	0	500
2023	0	500	0	500
2024	0	900	0	900

Land Data

Front Foot	Type	Effective Frontage	Effective Depth	Influence Factor	Influence Code
11.REGULAR LOT				%	
12.SECONDARY				%	
13.EXCESS FRONTAG				%	
14.REAR LAND				%	
15.MISCELLANEOUS				%	
				%	
				%	
Square Foot		**Square Feet**			
16.REGULAR LOT				%	
17.SECONDARY LOT				%	
18.EXCESS LAND				%	
19.CONDOMINIUM				%	
20.MISCELLANEOUS				%	
				%	
				%	
Fract. Acre		**Acreage/Sites**			
21.HOUSELOT(FRCT)				%	
22.BASELOT(FRCT)				%	
23.REAR(FRCT)				%	
Acres				%	
24.HOUSELOT				%	
25.BASELOT				%	
26.FRONTAGE 1				%	
27.FRONTAGE 2				%	
28.REAR LAND 1					
29.REAR LAND 2					

Total Acreage 0.00

Influence Codes

1.USE
2.R/W
3.TOPOGRAPHY
4.SIZE
5.ACCESS
6.RESTRICTIONS
7.SHAPE
8.SEMI-IMPROVED
9.FRACTIONAL
Acres
30.REAR LAND 3
31.REAR LAND 4
32.PASTURE
33.CROP
34.HORTICUL I
35.HORTUCUL II
36.ORCHARD
37.SOFTWOOD
38.MIXED WOOD
39.HARDWOOD
40.WASTE
41.GRAVEL PIT
42.MOBILE HOME SI
43.CONDO SITE
44.EXTRA SET OF L
45.M H HOOK-UP
46.HOLE/SITE

Blue Hill

Map Lot 009-058 | Account 272 | Location structure:deck,float,pier | Card 2 Of 2 | 5/29/2024

Building Style		
1.CONV.	5.COLONIAL	9.CONDO
2.RANCH	6.SPLIT	10.
3.R RANCH	7.CONTEMP	11.
4.CAPE	8.COTTAGE	12.

Dwelling Units
Other Units

Stories		
1.1	4.1.5	7.3.5
2.2	5.1.75	8.4
3.3	6.2.5	9.

Exterior Walls		
1.WOOD	5.SHINGLE	9.OTHER
2.VIN/AL	6.BRK/STN	10.ALUM
3.COMPOS.	7.SINGLE	11.LOG
4.ASBESTOS	8.HARDY/CO	12.STONE

Roof Surface		
1.ASPHALT	4.COMPOSIT	7.ROLL
2.SLATE	5.WOOD	8.
3.METAL	6.OTHER	9.

SF Masonry Trim

Year Built
Year Remodeled

Foundation		
1.CONCRETE	4.WOOD	7.
2.C BLOCK	5.SLAB	8.
3.BR/STONE	6.PIERS	9.

Basement		
1.1/4 BMT	4.FULL BMT	7.
2.1/2 BMT	5.NONE	8.
3.3/4 BMT	6.	9.NONE

Bsmt Gar # Cars

Wet Basement		
1.DRY	4.DIRT FLR	7.
2.DAMP	5.	8.
3.WET	6.	9.

SF Bsmt Living
Fin Bsmt Grade

Heat Type		
1.HWBB	5.FWA	9.NO HEAT
2.HWCI	6.GRAVWA	10.
3.H PUMP	7.ELECTRIC	11.
4.RADIANT	8.FL/WALL	12.

Cool Type		
1.REFRIG	4.W&C AIR	7.
2.EVAPOR	5.	8.
3.H PUMP	6.	9.NONE

Kitchen Style		
1.MODERN	4.OBSOLETE	7.
2.TYPICAL	5.	8.
3.OLD TYPE	6.	9.NONE

Bath(s) Style		
1.MODERN	4.OBSOLETE	7.
2.TYPICAL	5.	8.
3.OLD TYPE	6.	9.NONE

Rooms
Bedrooms
Full Baths
Half Baths
Addn Fixtures
Fireplaces

TRIO

Layout		
1.TYPICAL	4.	7.
2.INADEQ	5.	8.
3.	6.	9.

Attic		
1.1/4 FIN	4.FULL FIN	7.
2.1/2 FIN	5.FL/STAIR	8.
3.3/4 FIN	6.	9.NONE

Insulation		
1.FULL	4.MINIMAL	7.
2.HEAVY	5.PARTIAL	8.
3.CAPPED	6.	9.NONE

Unfinished %

Grade & Factor		
1.E GRADE	4.B GRADE	7.AAA GRAD
2.D GRADE	5.A GRADE	8.M&S PRIC
3.C GRADE	6.AA GRADE	9.SAME

SQFT (Footprint)

Condition		
1.POOR	4.AVG	7.V G
2.FAIR	5.AVG+	8.EXC
3.AVG-	6.GOOD	9.SAME

Phys. % Good
Funct. % Good

Functional Code		
1.INCOMP	4.PL/HT	7.
2.OVERBLT	5.DAMAGE/D	8.
3.STYLE	6.	9.NONE

Econ. % Good

Economic Code		
0.None	3.NO POWER	7.
1.LOCATION	4.DAMAGE/D	8.
2.ENCROACH	9.NONE	9.

Entrance Code **0**		
1.INTERIOR	4.VACANT	7.
2.REFUSAL	5.ESTIMATE	8.
3.INFORMED	6.	9.

Information Code **0**		
1.OWNER	4.AGENT	7.
2.RELATIVE	5.ESTIMATE	8.
3.TENANT	6.OTHER	9.

Date Inspected

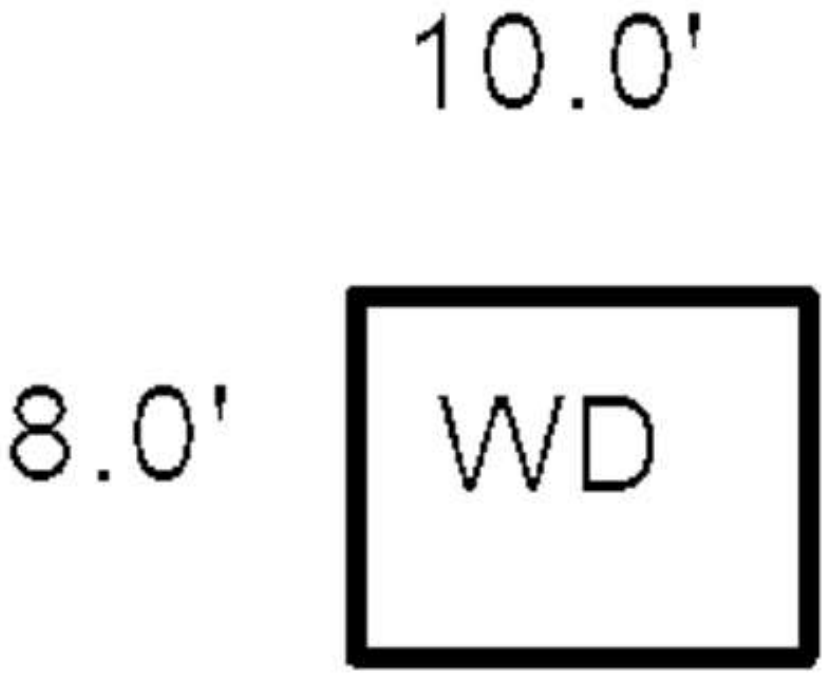

Additions, Outbuildings & Improvements

Type	Year	Units	Grade	Cond	Phys.	Funct.	Sound Value
68 DECK	2000	80	2 100	4	0 %	100 %	
					%	%	
					%	%	
					%	%	
					%	%	
					%	%	
					%	%	
					%	%	
					%	%	
					%	%	

1.ONE STORY FRAM
2.TWO STORY FRAM
3.THREE STORY FR
4.1 & 1/2 STORY
5.1 & 3/4 STORY
6.2 & 1/2 STORY
21.OPEN FRAME POR
22.ENCL PCH/1SFR(
23.FRAME GARAGE
24.FRAME SHED
25.FRAME BAY WIND
26.1SFR OVERHANG
27.UNFIN BASEMENT
28.UNF ATTIC/LOFT
29.FINISHED ATTIC

Map Lot 019-004&012 | Account 273 | Location 307 STOVER RD | Card 1 Of 1 | 5/29/2024

LORIO, NOAH
LORIO, ROBYN
307 STOVER RD
BLUE HILL ME 04614

B3134P270

Property Data

Neighborhood **60 NEIGHBORHOOD 60.**

Tree Growth Year **0**

X Coordinate **0**

Y Coordinate **0**

Zone/Land Use **11 RESIDENTIAL**

Secondary Zone

Topography **2 ROLLING**

1.LEVEL	4.BELOW ST	7.ROUGH
2.ROLLING	5.LOW	8.
3.ABOVE ST	6.SWAMPY	9.

Utilities **4 DRILLED WELL 7 SEPTIC**

1.SUMMER	4.DR WELL	7.SEPTIC
2.WATER	5.DUG WELL	8.SPRING
3.SEWER	6.LAKE WTR	9.NONE

Street **3 GRAVEL**

1.PAVED	4.PROPOSED	7.
2.SEMI IMP	5.	8.
3.GRAVEL	6.	9.NONE

0

SPRINGWORK YEAR **0**

Sale Data

Sale Date

Price

Sale Type

1.LAND	4.MOBILE	7.
2.L & B	5.OTHER	8.
3.BUILDING	6.	9.

Financing

1.CONVENT	4.SELLER	7.UNKNOWN
2.FHA/VA	5.PRIVATE	8.
3.ASSUMED	6.CASH	9.UNKNOWN

Validity

1.VALID	4.SPLIT	7.RENOVATE
2.RELATED	5.PARTIAL	8.OTHER
3.DISTRESS	6.EXEMPT	9.

Verified

1.BUYER	4.AGENT	7.FAMILY
2.SELLER	5.PUB REC	8.OTHER
3.LENDER	6.MLS	9.CONFID

Assessment Record

Year	Land	Buildings	Exempt	Total
2011	67,200	86,100	0	153,300
2012	67,200	86,100	0	153,300
2013	57,700	74,200	0	131,900
2014	59,300	74,200	0	133,500
2015	59,300	76,100	0	135,400
2016	62,300	81,100	15,000	128,400
2017	62,900	81,100	20,000	124,000
2018	62,700	81,100	20,000	123,800
2019	61,700	82,400	19,600	124,500
2020	61,700	82,400	24,500	119,600
2021	60,500	88,400	24,000	124,900
2022	60,200	101,900	23,500	138,600
2023	60,000	101,900	20,250	141,650
2024	111,300	183,400	25,000	269,700

Land Data

Front Foot	Type	Effective Frontage	Effective Depth	Influence Factor	Influence Code
11.REGULAR LOT				%	
12.SECONDARY				%	
13.EXCESS FRONTAG				%	
14.REAR LAND				%	
15.MISCELLANEOUS				%	
				%	
				%	

Square Foot	Square Feet	Influence Factor	Influence Code
16.REGULAR LOT		%	
17.SECONDARY LOT		%	
18.EXCESS LAND		%	
19.CONDOMINIUM		%	
20.MISCELLANEOUS		%	
		%	
		%	

Fract. Acre	Acreage/Sites		Influence Factor	Influence Code
21.HOUSELOT(FRCT)	24	1.00	100 %	0
22.BASELOT(FRCT)	28	1.00	100 %	0
23.REAR(FRCT)	32	12.00	100 %	0
Acres	34	10.00	100 %	0
24.HOUSELOT	49	87.00	100 %	0
25.BASELOT	40	5.00	100 %	0
26.FRONTAGE 1			%	
27.FRONTAGE 2				
28.REAR LAND 1				
29.REAR LAND 2				

Total Acreage 116.00

Influence Codes

1.USE
2.R/W
3.TOPOGRAPHY
4.SIZE
5.ACCESS
6.RESTRICTIONS
7.SHAPE
8.SEMI-IMPROVED
9.FRACTIONAL
Acres
30.REAR LAND 3
31.REAR LAND 4
32.PASTURE
33.CROP
34.HORTICUL I
35.HORTUCUL II
36.ORCHARD
37.SOFTWOOD
38.MIXED WOOD
39.HARDWOOD
40.WASTE
41.GRAVEL PIT
42.MOBILE HOME SI
43.CONDO SITE
44.EXTRA SET OF L
45.M H HOOK-UP
46.HOLE/SITE

Inspection Witnessed By:

X Date

No./Date	Description	Date Insp.

Notes:

5/11/22- NAH. EST COMPLETE. 3/12/21-NAH. EST N/C HSE. EP COMPLETE
1/20/21-REV NAH. ADD GRNHSE
3/1/19 - W/MRS. WD TO OP. HSE STILL INC.
4/20/18 - CAR, NO ANS, EST N/C
1/11/17 - REV W/MRS, STILL WORK O BE DONE BOTH FLOORS. N/C
3/8/16 - NAH. EST EP more complete. ADJ HOUSE FUNCT.
4/15/15 MET MRS ON ROAD AFTER, 1st FLOOR STILL OPEN
B/SEMI FRAMING STARTED, REMOVE UNFINISHED, ADJ FUNCT. TO 80%. ADD EP8 WD

Blue Hill

Blue Hill

Map Lot 019-004&012 | Account 273 | Location 307 STOVER RD | Card 1 Of 1 | 5/29/2024

Building Style	**1 CONVENTIONAL**	
1.CONV.	5.COLONIAL	9.CONDO
2.RANCH	6.SPLIT	10.
3.R RANCH	7.CONTEMP	11.
4.CAPE	8.COTTAGE	12.
Dwelling Units	**1**	
Other Units	**0**	
Stories	**2 TWO STORY**	
1.1	4.1.5	7.3.5
2.2	5.1.75	8.4
3.3	6.2.5	9.
Exterior Walls	**5 SHINGLE**	
1.WOOD	5.SHINGLE	9.OTHER
2.VIN/AL	6.BRK/STN	10.ALUM
3.COMPOS.	7.SINGLE	11.LOG
4.ASBESTOS	8.HARDY/CO	12.STONE
Roof Surface	**1 ASPHALT SHINGLES**	
1.ASPHALT	4.COMPOSIT	7.ROLL
2.SLATE	5.WOOD	8.
3.METAL	6.OTHER	9.
SF Masonry Trim	**0**	
	0	
	0	
Year Built	**2002**	
Year Remodeled	**2014**	
Foundation	**5 CONCRETE SLAB**	
1.CONCRETE	4.WOOD	7.
2.C BLOCK	5.SLAB	8.
3.BR/STONE	6.PIERS	9.
Basement	**9 NO BASEMENT**	
1.1/4 BMT	4.FULL BMT	7.
2.1/2 BMT	5.NONE	8.
3.3/4 BMT	6.	9.NONE
Bsmt Gar # Cars	**0**	
Wet Basement	**9 NO BASEMENT**	
1.DRY	4.DIRT FLR	7.
2.DAMP	5.	8.
3.WET	6.	9.

SF Bsmt Living	**0**	
Fin Bsmt Grade	**0 0**	
	0	
Heat Type	**0%**	**9 NOT HEATED**
1.HWBB	5.FWA	9.NO HEAT
2.HWCI	6.GRAVWA	10.
3.H PUMP	7.ELECTRIC	11.
4.RADIANT	8.FL/WALL	12.
Cool Type	**0%**	**9 NONE**
1.REFRIG	4.W&C AIR	7.
2.EVAPOR	5.	8.
3.H PUMP	6.	9.NONE
Kitchen Style	**2 TYPICAL**	
1.MODERN	4.OBSOLETE	7.
2.TYPICAL	5.	8.
3.OLD TYPE	6.	9.NONE
Bath(s) Style	**2 TYPICAL BATH(S)**	
1.MODERN	4.OBSOLETE	7.
2.TYPICAL	5.	8.
3.OLD TYPE	6.	9.NONE
# Rooms	**0**	
# Bedrooms	**0**	
# Full Baths	**2**	
# Half Baths	**0**	
# Addn Fixtures	**0**	
# Fireplaces	**0**	

TRIO

Layout	**1 TYPICAL**	
1.TYPICAL	4.	7.
2.INADEQ	5.	8.
3.	6.	9.
Attic	**9 NONE**	
1.1/4 FIN	4.FULL FIN	7.
2.1/2 FIN	5.FL/STAIR	8.
3.3/4 FIN	6.	9.NONE
Insulation	**1 FULL**	
1.FULL	4.MINIMAL	7.
2.HEAVY	5.PARTIAL	8.
3.CAPPED	6.	9.NONE
Unfinished %	**0%**	
Grade & Factor	**2 D 110%**	
1.E GRADE	4.B GRADE	7.AAA GRAD
2.D GRADE	5.A GRADE	8.M&S PRIC
3.C GRADE	6.AA GRADE	9.SAME
SQFT (Footprint)	**864**	
Condition	**4 AVERAGE**	
1.POOR	4.AVG	7.V G
2.FAIR	5.AVG+	8.EXC
3.AVG-	6.GOOD	9.SAME
Phys. % Good	**0%**	
Funct. % Good	**100%**	
Functional Code	**9 NONE**	
1.INCOMP	4.PL/HT	7.
2.OVERBLT	5.DAMAGE/D	8.
3.STYLE	6.	9.NONE
Econ. % Good	**100%**	
Economic Code	**NONE**	
0.None	3.NO POWER	7.
1.LOCATION	4.DAMAGE/D	8.
2.ENCROACH	9.NONE	9.
Entrance Code	**0**	
1.INTERIOR	4.VACANT	7.
2.REFUSAL	5.ESTIMATE	8.
3.INFORMED	6.	9.
Information Code	**0**	
1.OWNER	4.AGENT	7.
2.RELATIVE	5.ESTIMATE	8.
3.TENANT	6.OTHER	9.



Date Inspected

Additions, Outbuildings & Improvements

Type	Year	Units	Grade	Cond	Phys.	Funct.	Sound Value
24 FRAME SHED	0				%	%	1,000
22 ENCL	2014	119	2 110	4	0 %	100 %	
21 OPEN FRAME	2014	42	2 110	4	0 %	100 %	
66 GREENHOUSE	2017				%	%	4,000
					%	%	
					%	%	
					%	%	
					%	%	
					%	%	
					%	%	

1.ONE STORY FRAM
2.TWO STORY FRAM
3.THREE STORY FR
4.1 & 1/2 STORY
5.1 & 3/4 STORY
6.2 & 1/2 STORY
21.OPEN FRAME POR
22.ENCL PCH/1SFR(
23.FRAME GARAGE
24.FRAME SHED
25.FRAME BAY WIND
26.1SFR OVERHANG
27.UNFIN BASEMENT
28.UNF ATTIC/LOFT
29.FINISHED ATTIC

Map Lot 019-005 | Account 274 | Location LAND- N BLUE HILL | Card 1 Of 1 | 5/29/2024

BIRDSALL, NATHANIEL W
1381 PLEASANT ST
BLUE HILL ME 04614

B2901P207 B5260P109 B6555P229

Previous Owner
WIGHT, SANDRA & DONALD
PO BOX 113

PENOBSCOT ME 04476
Sale Date: 7/21/2009

Inspection Witnessed By:

X Date

No./Date	Description	Date Insp.

Notes:

Blue Hill

Property Data

Neighborhood	**59 NEIGHBORHOOD 59.**
Tree Growth Year	**0**
X Coordinate	**0**
Y Coordinate	**0**
Zone/Land Use	**11 RESIDENTIAL**
Secondary Zone	
Topography	**2 ROLLING**

1.LEVEL	4.BELOW ST	7.ROUGH
2.ROLLING	5.LOW	8.
3.ABOVE ST	6.SWAMPY	9.

Utilities	**9 NONE**

1.SUMMER	4.DR WELL	7.SEPTIC
2.WATER	5.DUG WELL	8.SPRING
3.SEWER	6.LAKE WTR	9.NONE

Street	**3 GRAVEL**

1.PAVED	4.PROPOSED	7.
2.SEMI IMP	5.	8.
3.GRAVEL	6.	9.NONE

	0
SPRINGWORK YEAR	**0**

Sale Data

Sale Date	**7/21/2009**
Price	**75,000**
Sale Type	**1 LAND ONLY**

1.LAND	4.MOBILE	7.
2.L & B	5.OTHER	8.
3.BUILDING	6.	9.

Financing	**1 CONVENTIONAL**

1.CONVENT	4.SELLER	7.UNKNOWN
2.FHA/VA	5.PRIVATE	8.
3.ASSUMED	6.CASH	9.UNKNOWN

Validity	**1 ARMS LENGTH**

1.VALID	4.SPLIT	7.RENOVATE
2.RELATED	5.PARTIAL	8.OTHER
3.DISTRESS	6.EXEMPT	9.

Verified	**1 BUYER**

1.BUYER	4.AGENT	7.FAMILY
2.SELLER	5.PUB REC	8.OTHER
3.LENDER	6.MLS	9.CONFID

Assessment Record

Year	Land	Buildings	Exempt	Total
2011	74,900	0	0	74,900
2012	74,900	0	0	74,900
2013	63,600	0	0	63,600
2014	63,600	0	0	63,600
2015	63,600	0	0	63,600
2016	63,600	0	0	63,600
2017	63,600	0	0	63,600
2018	63,600	0	0	63,600
2019	63,600	0	0	63,600
2020	63,600	0	0	63,600
2021	63,600	0	0	63,600
2022	63,600	0	0	63,600
2023	63,600	0	0	63,600
2024	74,900	0	0	74,900

Land Data

Front Foot	Type	Effective Frontage	Effective Depth	Influence Factor	Influence Code
11.REGULAR LOT				%	
12.SECONDARY				%	
13.EXCESS FRONTAG				%	
14.REAR LAND				%	
15.MISCELLANEOUS				%	
				%	
				%	

Square Foot	Square Feet	Influence Factor	Influence Code
16.REGULAR LOT		%	
17.SECONDARY LOT		%	
18.EXCESS LAND		%	
19.CONDOMINIUM		%	
20.MISCELLANEOUS		%	
		%	
		%	

Fract. Acre	Acreage/Sites		Influence Factor	Influence Code
21.HOUSELOT(FRCT)	29	50.00	75 %	5
22.BASELOT(FRCT)	30	31.00	75 %	5
23.REAR(FRCT)			%	
Acres			%	
24.HOUSELOT			%	
25.BASELOT			%	
26.FRONTAGE 1			%	
27.FRONTAGE 2			%	
28.REAR LAND 1				
29.REAR LAND 2				

Total Acreage 81.00

Influence Codes

1.USE
2.R/W
3.TOPOGRAPHY
4.SIZE
5.ACCESS
6.RESTRICTIONS
7.SHAPE
8.SEMI-IMPROVED
9.FRACTIONAL
Acres
30.REAR LAND 3
31.REAR LAND 4
32.PASTURE
33.CROP
34.HORTICUL I
35.HORTUCUL II
36.ORCHARD
37.SOFTWOOD
38.MIXED WOOD
39.HARDWOOD
40.WASTE
41.GRAVEL PIT
42.MOBILE HOME SI
43.CONDO SITE
44.EXTRA SET OF L
45.M H HOOK-UP
46.HOLE/SITE

Blue Hill

Map Lot 019-005 | Account 274 | Location LAND- N BLUE HILL | Card 1 Of 1 | 5/29/2024

Building Style **0**		
1.CONV.	5.COLONIAL	9.CONDO
2.RANCH	6.SPLIT	10.
3.R RANCH	7.CONTEMP	11.
4.CAPE	8.COTTAGE	12.
Dwelling Units **0**		
Other Units **0**		
Stories **0**		
1.1	4.1.5	7.3.5
2.2	5.1.75	8.4
3.3	6.2.5	9.
Exterior Walls **0**		
1.WOOD	5.SHINGLE	9.OTHER
2.VIN/AL	6.BRK/STN	10.ALUM
3.COMPOS.	7.SINGLE	11.LOG
4.ASBESTOS	8.HARDY/CO	12.STONE
Roof Surface **0**		
1.ASPHALT	4.COMPOSIT	7.ROLL
2.SLATE	5.WOOD	8.
3.METAL	6.OTHER	9.
SF Masonry Trim **0**		
0		
0		
Year Built **0**		
Year Remodeled **0**		
Foundation **0**		
1.CONCRETE	4.WOOD	7.
2.C BLOCK	5.SLAB	8.
3.BR/STONE	6.PIERS	9.
Basement **0**		
1.1/4 BMT	4.FULL BMT	7.
2.1/2 BMT	5.NONE	8.
3.3/4 BMT	6.	9.NONE
Bsmt Gar # Cars **0**		
Wet Basement **0**		
1.DRY	4.DIRT FLR	7.
2.DAMP	5.	8.
3.WET	6.	9.

SF Bsmt Living **0**		
Fin Bsmt Grade **0 0**		
0		
Heat Type **100%** **0**		
1.HWBB	5.FWA	9.NO HEAT
2.HWCI	6.GRAVWA	10.
3.H PUMP	7.ELECTRIC	11.
4.RADIANT	8.FL/WALL	12.
Cool Type **0%** **9 NONE**		
1.REFRIG	4.W&C AIR	7.
2.EVAPOR	5.	8.
3.H PUMP	6.	9.NONE
Kitchen Style **0**		
1.MODERN	4.OBSOLETE	7.
2.TYPICAL	5.	8.
3.OLD TYPE	6.	9.NONE
Bath(s) Style **0**		
1.MODERN	4.OBSOLETE	7.
2.TYPICAL	5.	8.
3.OLD TYPE	6.	9.NONE
# Rooms **0**		
# Bedrooms **0**		
# Full Baths **0**		
# Half Baths **0**		
# Addn Fixtures **0**		
# Fireplaces **0**		

TRIO

Layout **0**		
1.TYPICAL	4.	7.
2.INADEQ	5.	8.
3.	6.	9.
Attic **0**		
1.1/4 FIN	4.FULL FIN	7.
2.1/2 FIN	5.FL/STAIR	8.
3.3/4 FIN	6.	9.NONE
Insulation **0**		
1.FULL	4.MINIMAL	7.
2.HEAVY	5.PARTIAL	8.
3.CAPPED	6.	9.NONE
Unfinished % **0%**		
Grade & Factor **0 0%**		
1.E GRADE	4.B GRADE	7.AAA GRAD
2.D GRADE	5.A GRADE	8.M&S PRIC
3.C GRADE	6.AA GRADE	9.SAME
SQFT (Footprint) **0**		
Condition **0**		
1.POOR	4.AVG	7.V G
2.FAIR	5.AVG+	8.EXC
3.AVG-	6.GOOD	9.SAME
Phys. % Good **0%**		
Funct. % Good **100%**		
Functional Code **9 NONE**		
1.INCOMP	4.PL/HT	7.
2.OVERBLT	5.DAMAGE/D	8.
3.STYLE	6.	9.NONE
Econ. % Good **100%**		
Economic Code **NONE**		
0.None	3.NO POWER	7.
1.LOCATION	4.DAMAGE/D	8.
2.ENCROACH	9.NONE	9.
Entrance Code **0**		
1.INTERIOR	4.VACANT	7.
2.REFUSAL	5.ESTIMATE	8.
3.INFORMED	6.	9.
Information Code **0**		
1.OWNER	4.AGENT	7.
2.RELATIVE	5.ESTIMATE	8.
3.TENANT	6.OTHER	9.

Date Inspected

Additions, Outbuildings & Improvements

Type	Year	Units	Grade	Cond	Phys.	Funct.	Sound Value
					%	%	
					%	%	
					%	%	
					%	%	
					%	%	
					%	%	
					%	%	
					%	%	
					%	%	
					%	%	

1.ONE STORY FRAM
2.TWO STORY FRAM
3.THREE STORY FR
4.1 & 1/2 STORY
5.1 & 3/4 STORY
6.2 & 1/2 STORY
21.OPEN FRAME POR
22.ENCL PCH/1SFR(
23.FRAME GARAGE
24.FRAME SHED
25.FRAME BAY WIND
26.1SFR OVERHANG
27.UNFIN BASEMENT
28.UNF ATTIC/LOFT
29.FINISHED ATTIC

Map Lot 008-012 | Account 275 | Location 232 SOUTH ST | Card 1 Of 1 | 5/29/2024

ROY-GERMAN, GARY L
GERMAN, ANDREW D
232 SOUTH STREET
BLUE HILL ME 04614

B7214P691

Previous Owner
STEINBARGER, EVERETT J
232 SOUTH ST

BLUE HILL ME 04614
Sale Date: 6/24/2022

Previous Owner
BRIDGES, CONSTANCE
C/O ANNETTE CANDAGE
733 FALLS BRIDGE RD
BLUE HILL ME 04614
Sale Date: 9/30/2015

Inspection Witnessed By:

X Date

No./Date	Description	Date Insp.

Notes:

4/1/24 NAH ADD WD & BNKHSE START
'23 ADJ ACRES
5/12/22-NAH HSE COMPLETE ADD FULL BATH
3/6/20 - NAH, APPEARS MORE DONE. ADD FULL BATH (VENT IN ADDN).
3/7/19-NAH ADJ DIMS OF HSE. DEL 11/2sFr AND SHED. P/O OP IS NOW 1sFr. ADD NEW 2sFr AND 2s GAR W/ INT FIN. EST SOME REMOD IN HSE, ADJ COND AND FUNC.
12-21-11-REV-NAH-NC

Blue Hill

Property Data

Neighborhood	**41 NEIGHBORHOOD 41.**
Tree Growth Year	**0**
X Coordinate	**0**
Y Coordinate	**0**
Zone/Land Use	**11 RESIDENTIAL**
Secondary Zone	
Topography	**2 ROLLING** **7 ROUGH**

1.LEVEL	4.BELOW ST	7.ROUGH
2.ROLLING	5.LOW	8.
3.ABOVE ST	6.SWAMPY	9.

Utilities	**5 DUG WELL** **7 SEPTIC**

1.SUMMER	4.DR WELL	7.SEPTIC
2.WATER	5.DUG WELL	8.SPRING
3.SEWER	6.LAKE WTR	9.NONE

Street	**1 PAVED**

1.PAVED	4.PROPOSED	7.
2.SEMI IMP	5.	8.
3.GRAVEL	6.	9.NONE

	0
SPRINGWORK YEAR	**0**

Sale Data

Sale Date	**6/24/2022**
Price	**475,000**
Sale Type	**2 LAND &**

1.LAND	4.MOBILE	7.
2.L & B	5.OTHER	8.
3.BUILDING	6.	9.

Financing	**7 UNKNOWN.....**

1.CONVENT	4.SELLER	7.UNKNOWN
2.FHA/VA	5.PRIVATE	8.
3.ASSUMED	6.CASH	9.UNKNOWN

Validity	**1 ARMS LENGTH**

1.VALID	4.SPLIT	7.RENOVATE
2.RELATED	5.PARTIAL	8.OTHER
3.DISTRESS	6.EXEMPT	9.

Verified	**5 PUBLIC RECORD**

1.BUYER	4.AGENT	7.FAMILY
2.SELLER	5.PUB REC	8.OTHER
3.LENDER	6.MLS	9.CONFID

Assessment Record

Year	Land	Buildings	Exempt	Total
2011	85,800	146,400	0	232,200
2012	85,800	146,400	0	232,200
2013	72,900	124,400	0	197,300
2014	72,900	124,400	0	197,300
2015	72,900	124,400	0	197,300
2016	72,900	124,400	0	197,300
2017	72,900	124,400	0	197,300
2018	72,900	124,400	0	197,300
2019	72,900	162,200	0	235,100
2020	72,900	184,900	0	257,800
2021	72,900	184,900	0	257,800
2022	72,900	208,000	0	280,900
2023	72,700	208,000	0	280,700
2024	87,800	430,000	0	517,800

Land Data

Front Foot	Type	Effective Frontage	Effective Depth	Influence Factor	Influence Code
11.REGULAR LOT				%	
12.SECONDARY				%	
13.EXCESS FRONTAG				%	
14.REAR LAND				%	
15.MISCELLANEOUS				%	
				%	
				%	
Square Foot		**Square Feet**			
16.REGULAR LOT				%	
17.SECONDARY LOT				%	
18.EXCESS LAND				%	
19.CONDOMINIUM				%	
20.MISCELLANEOUS				%	
				%	
				%	
Fract. Acre		**Acreage/Sites**			
21.HOUSELOT(FRCT)	24	1.00	100	%	0
22.BASELOT(FRCT)	28	0.93	100	%	0
23.REAR(FRCT)				%	
Acres				%	
24.HOUSELOT				%	
25.BASELOT				%	
26.FRONTAGE 1				%	
27.FRONTAGE 2				%	
28.REAR LAND 1					
29.REAR LAND 2					

Total Acreage 1.93

Influence Codes

1.USE
2.R/W
3.TOPOGRAPHY
4.SIZE
5.ACCESS
6.RESTRICTIONS
7.SHAPE
8.SEMI-IMPROVED
9.FRACTIONAL
Acres
30.REAR LAND 3
31.REAR LAND 4
32.PASTURE
33.CROP
34.HORTICUL I
35.HORTUCUL II
36.ORCHARD
37.SOFTWOOD
38.MIXED WOOD
39.HARDWOOD
40.WASTE
41.GRAVEL PIT
42.MOBILE HOME SI
43.CONDO SITE
44.EXTRA SET OF L
45.M H HOOK-UP
46.HOLE/SITE

Blue Hill

Map Lot 008-012 | Account 275 | Location 232 SOUTH ST | Card 1 Of 1 | 5/29/2024

Building Style	**1 CONVENTIONAL**		
1.CONV.	5.COLONIAL	9.CONDO	
2.RANCH	6.SPLIT	10.	
3.R RANCH	7.CONTEMP	11.	
4.CAPE	8.COTTAGE	12.	
Dwelling Units	**1**		
Other Units	**0**		
Stories	**2 TWO STORY**		
1.1	4.1.5	7.3.5	
2.2	5.1.75	8.4	
3.3	6.2.5	9.	
Exterior Walls	**2 VINYL/ALUMINUM**		
1.WOOD	5.SHINGLE	9.OTHER	
2.VIN/AL	6.BRK/STN	10.ALUM	
3.COMPOS.	7.SINGLE	11.LOG	
4.ASBESTOS	8.HARDY/CO	12.STONE	
Roof Surface	**1 ASPHALT SHINGLES**		
1.ASPHALT	4.COMPOSIT	7.ROLL	
2.SLATE	5.WOOD	8.	
3.METAL	6.OTHER	9.	
SF Masonry Trim	**0**		
	0		
	0		
Year Built	**1824**		
Year Remodeled	**0**		
Foundation	**3 BRICK &/OR STONE**		
1.CONCRETE	4.WOOD	7.	
2.C BLOCK	5.SLAB	8.	
3.BR/STONE	6.PIERS	9.	
Basement	**4 FULL BASEMENT**		
1.1/4 BMT	4.FULL BMT	7.	
2.1/2 BMT	5.NONE	8.	
3.3/4 BMT	6.	9.NONE	
Bsmt Gar # Cars	**0**		
Wet Basement	**2 DAMP BASEMENT**		
1.DRY	4.DIRT FLR	7.	
2.DAMP	5.	8.	
3.WET	6.	9.	

SF Bsmt Living	**0**		
Fin Bsmt Grade	**0 0**		
	0		
Heat Type	**100%**	**1 HOT WATER BB**	
1.HWBB	5.FWA	9.NO HEAT	
2.HWCI	6.GRAVWA	10.	
3.H PUMP	7.ELECTRIC	11.	
4.RADIANT	8.FL/WALL	12.	
Cool Type	**0%**	**9 NONE**	
1.REFRIG	4.W&C AIR	7.	
2.EVAPOR	5.	8.	
3.H PUMP	6.	9.NONE	
Kitchen Style	**2 TYPICAL**		
1.MODERN	4.OBSOLETE	7.	
2.TYPICAL	5.	8.	
3.OLD TYPE	6.	9.NONE	
Bath(s) Style	**2 TYPICAL BATH(S)**		
1.MODERN	4.OBSOLETE	7.	
2.TYPICAL	5.	8.	
3.OLD TYPE	6.	9.NONE	
# Rooms	**0**		
# Bedrooms	**0**		
# Full Baths	**2**		
# Half Baths	**1**		
# Addn Fixtures	**0**		
# Fireplaces	**0**		

TRIO

Layout	**1 TYPICAL**		
1.TYPICAL	4.	7.	
2.INADEQ	5.	8.	
3.	6.	9.	
Attic	**5 FLOOR & STAIRS**		
1.1/4 FIN	4.FULL FIN	7.	
2.1/2 FIN	5.FL/STAIR	8.	
3.3/4 FIN	6.	9.NONE	
Insulation	**1 FULL**		
1.FULL	4.MINIMAL	7.	
2.HEAVY	5.PARTIAL	8.	
3.CAPPED	6.	9.NONE	
Unfinished %	**0%**		
Grade & Factor	**3 C 110%**		
1.E GRADE	4.B GRADE	7.AAA GRAD	
2.D GRADE	5.A GRADE	8.M&S PRIC	
3.C GRADE	6.AA GRADE	9.SAME	
SQFT (Footprint)	**672**		
Condition	**6 GOOD**		
1.POOR	4.AVG	7.V G	
2.FAIR	5.AVG+	8.EXC	
3.AVG-	6.GOOD	9.SAME	
Phys. % Good	**0%**		
Funct. % Good	**100%**		
Functional Code	**9 NONE**		
1.INCOMP	4.PL/HT	7.	
2.OVERBLT	5.DAMAGE/D	8.	
3.STYLE	6.	9.NONE	
Econ. % Good	**100%**		
Economic Code	**NONE**		
0.None	3.NO POWER	7.	
1.LOCATION	4.DAMAGE/D	8.	
2.ENCROACH	9.NONE	9.	
Entrance Code	**0**		
1.INTERIOR	4.VACANT	7.	
2.REFUSAL	5.ESTIMATE	8.	
3.INFORMED	6.	9.	
Information Code	**0**		
1.OWNER	4.AGENT	7.	
2.RELATIVE	5.ESTIMATE	8.	
3.TENANT	6.OTHER	9.	

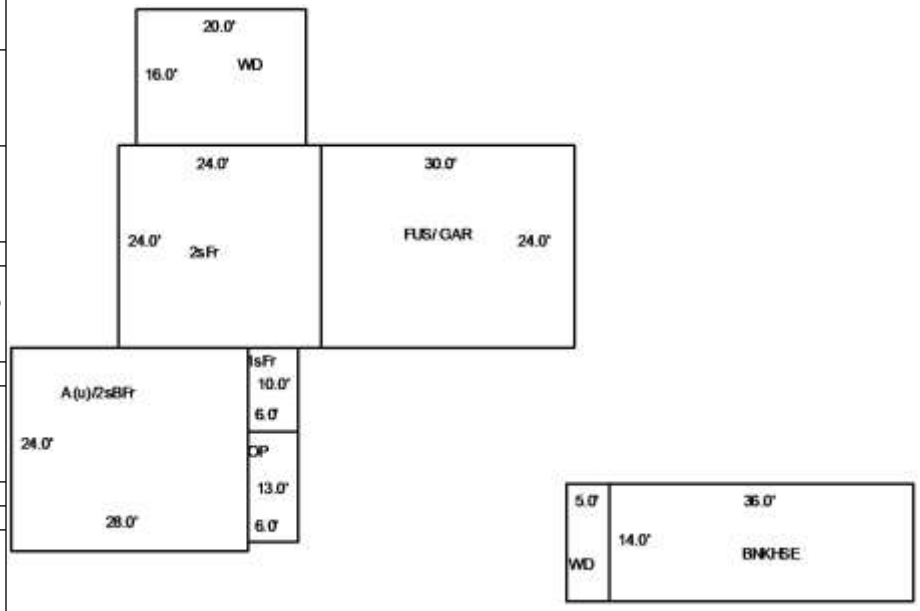

Date Inspected

Additions, Outbuildings & Improvements

Type	Year	Units	Grade	Cond	Phys.	Funct.	Sound Value
21 OPEN FRAME	0	78	0 0	0	0 %	0 %	
1 ONE STORY	2018	60	3 100	4	0 %	100 %	
2 TWO STORY	2018	576	3 100	4	0 %	100 %	
48 FULL UPPER	2018	720	3 100	4	0 %	100 %	
23 FRAME GARAGE	2018	720	3 100	4	0 %	100 %	
68 DECK	2018	192	3 100	4	0 %	100 %	
68 DECK	2022	320	3 100	4	0 %	100 %	
89 BUNKHOUSE	2023	504	3 100	4	0 %	75 %	
68 DECK	2023	70	3 100	4	0 %	75 %	
					%	%	

1.ONE STORY FRAM
2.TWO STORY FRAM
3.THREE STORY FR
4.1 & 1/2 STORY
5.1 & 3/4 STORY
6.2 & 1/2 STORY
21.OPEN FRAME POR
22.ENCL PCH/1SFR(
23.FRAME GARAGE
24.FRAME SHED
25.FRAME BAY WIND
26.1SFR OVERHANG
27.UNFIN BASEMENT
28.UNF ATTIC/LOFT
29.FINISHED ATTIC

Map Lot 021-006 | Account 276 | Location LAND-LOT AT PETERS POINT | Card 1 Of 1 | 5/29/2024

BRIGGS, JAMES E
BRIGGS, TERRY H
3864 TOPSIDE DR. SE
SOUTHPORT NC 28461

B7162P917

Property Data

Neighborhood	3 NEIGHBORHOOD 3.
Tree Growth Year	0
X Coordinate	0
Y Coordinate	0
Zone/Land Use	48 SHORELAND
Secondary Zone	
Topography	2 ROLLING

1.LEVEL	4.BELOW ST	7.ROUGH
2.ROLLING	5.LOW	8.
3.ABOVE ST	6.SWAMPY	9.

Utilities	9 NONE

1.SUMMER	4.DR WELL	7.SEPTIC
2.WATER	5.DUG WELL	8.SPRING
3.SEWER	6.LAKE WTR	9.NONE

Street	3 GRAVEL

1.PAVED	4.PROPOSED	7.
2.SEMI IMP	5.	8.
3.GRAVEL	6.	9.NONE

	0
SPRINGWORK YEAR	0

Sale Data

Sale Date	
Price	

Sale Type

1.LAND	4.MOBILE	7.
2.L & B	5.OTHER	8.
3.BUILDING	6.	9.

Financing

1.CONVENT	4.SELLER	7.UNKNOWN
2.FHA/VA	5.PRIVATE	8.
3.ASSUMED	6.CASH	9.UNKNOWN

Validity

1.VALID	4.SPLIT	7.RENOVATE
2.RELATED	5.PARTIAL	8.OTHER
3.DISTRESS	6.EXEMPT	9.

Verified

1.BUYER	4.AGENT	7.FAMILY
2.SELLER	5.PUB REC	8.OTHER
3.LENDER	6.MLS	9.CONFID

Assessment Record

Year	Land	Buildings	Exempt	Total
2011	106,100	0	0	106,100
2012	106,100	0	0	106,100
2013	90,200	0	0	90,200
2014	90,200	0	0	90,200
2015	90,200	0	0	90,200
2016	90,200	0	0	90,200
2017	90,200	0	0	90,200
2018	90,200	0	0	90,200
2019	90,200	0	0	90,200
2020	90,200	0	0	90,200
2021	90,200	0	0	90,200
2022	90,200	0	0	90,200
2023	90,200	0	0	90,200
2024	86,600	0	0	86,600

Land Data

Front Foot	Type	Effective Frontage	Effective Depth	Influence Factor	Influence Code
11.REGULAR LOT				%	
12.SECONDARY				%	
13.EXCESS FRONTAG				%	
14.REAR LAND				%	
15.MISCELLANEOUS				%	
				%	
				%	
Square Foot		**Square Feet**			
16.REGULAR LOT				%	
17.SECONDARY LOT				%	
18.EXCESS LAND				%	
19.CONDOMINIUM				%	
20.MISCELLANEOUS				%	
				%	
				%	
Fract. Acre		**Acreage/Sites**			
21.HOUSELOT(FRCT)	22	0.50		25 %	4
22.BASELOT(FRCT)				%	
23.REAR(FRCT)				%	
Acres				%	
24.HOUSELOT				%	
25.BASELOT				%	
26.FRONTAGE 1				%	
27.FRONTAGE 2				%	
28.REAR LAND 1				%	
29.REAR LAND 2				%	

Total Acreage 0.50

Influence Codes

1.USE
2.R/W
3.TOPOGRAPHY
4.SIZE
5.ACCESS
6.RESTRICTIONS
7.SHAPE
8.SEMI-IMPROVED
9.FRACTIONAL
Acres
30.REAR LAND 3
31.REAR LAND 4
32.PASTURE
33.CROP
34.HORTICUL I
35.HORTUCUL II
36.ORCHARD
37.SOFTWOOD
38.MIXED WOOD
39.HARDWOOD
40.WASTE
41.GRAVEL PIT
42.MOBILE HOME SI
43.CONDO SITE
44.EXTRA SET OF L
45.M H HOOK-UP
46.HOLE/SITE

Inspection Witnessed By:

X Date

No./Date	Description	Date Insp.

Notes:

Blue Hill

Blue Hill

Map Lot 021-006 | Account 276 | Location LAND-LOT AT PETERS POINT | Card 1 Of 1 | 5/29/2024

Building Style		
1.CONV.	5.COLONIAL	9.CONDO
2.RANCH	6.SPLIT	10.
3.R RANCH	7.CONTEMP	11.
4.CAPE	8.COTTAGE	12.
Dwelling Units		
Other Units		
Stories		
1.1	4.1.5	7.3.5
2.2	5.1.75	8.4
3.3	6.2.5	9.
Exterior Walls		
1.WOOD	5.SHINGLE	9.OTHER
2.VIN/AL	6.BRK/STN	10.ALUM
3.COMPOS.	7.SINGLE	11.LOG
4.ASBESTOS	8.HARDY/CO	12.STONE
Roof Surface		
1.ASPHALT	4.COMPOSIT	7.ROLL
2.SLATE	5.WOOD	8.
3.METAL	6.OTHER	9.
SF Masonry Trim		
Year Built		
Year Remodeled		
Foundation		
1.CONCRETE	4.WOOD	7.
2.C BLOCK	5.SLAB	8.
3.BR/STONE	6.PIERS	9.
Basement		
1.1/4 BMT	4.FULL BMT	7.
2.1/2 BMT	5.NONE	8.
3.3/4 BMT	6.	9.NONE
Bsmt Gar # Cars		
Wet Basement		
1.DRY	4.DIRT FLR	7.
2.DAMP	5.	8.
3.WET	6.	9.

SF Bsmt Living		
Fin Bsmt Grade		
Heat Type		
1.HWBB	5.FWA	9.NO HEAT
2.HWCI	6.GRAVWA	10.
3.H PUMP	7.ELECTRIC	11.
4.RADIANT	8.FL/WALL	12.
Cool Type		
1.REFRIG	4.W&C AIR	7.
2.EVAPOR	5.	8.
3.H PUMP	6.	9.NONE
Kitchen Style		
1.MODERN	4.OBSOLETE	7.
2.TYPICAL	5.	8.
3.OLD TYPE	6.	9.NONE
Bath(s) Style		
1.MODERN	4.OBSOLETE	7.
2.TYPICAL	5.	8.
3.OLD TYPE	6.	9.NONE
# Rooms		
# Bedrooms		
# Full Baths		
# Half Baths		
# Addn Fixtures		
# Fireplaces		

TRIO

Layout		
1.TYPICAL	4.	7.
2.INADEQ	5.	8.
3.	6.	9.
Attic		
1.1/4 FIN	4.FULL FIN	7.
2.1/2 FIN	5.FL/STAIR	8.
3.3/4 FIN	6.	9.NONE
Insulation		
1.FULL	4.MINIMAL	7.
2.HEAVY	5.PARTIAL	8.
3.CAPPED	6.	9.NONE
Unfinished %		
Grade & Factor		
1.E GRADE	4.B GRADE	7.AAA GRAD
2.D GRADE	5.A GRADE	8.M&S PRIC
3.C GRADE	6.AA GRADE	9.SAME
SQFT (Footprint)		
Condition		
1.POOR	4.AVG	7.V G
2.FAIR	5.AVG+	8.EXC
3.AVG-	6.GOOD	9.SAME
Phys. % Good		
Funct. % Good		
Functional Code		
1.INCOMP	4.PL/HT	7.
2.OVERBLT	5.DAMAGE/D	8.
3.STYLE	6.	9.NONE
Econ. % Good		
Economic Code		
0.None	3.NO POWER	7.
1.LOCATION	4.DAMAGE/D	8.
2.ENCROACH	9.NONE	9.
Entrance Code **0**		
1.INTERIOR	4.VACANT	7.
2.REFUSAL	5.ESTIMATE	8.
3.INFORMED	6.	9.
Information Code **0**		
1.OWNER	4.AGENT	7.
2.RELATIVE	5.ESTIMATE	8.
3.TENANT	6.OTHER	9.

Date Inspected

Additions, Outbuildings & Improvements

Type	Year	Units	Grade	Cond	Phys.	Funct.	Sound Value
					%	%	
					%	%	
					%	%	
					%	%	
					%	%	
					%	%	
					%	%	
					%	%	
					%	%	
					%	%	

1.ONE STORY FRAM
2.TWO STORY FRAM
3.THREE STORY FR
4.1 & 1/2 STORY
5.1 & 3/4 STORY
6.2 & 1/2 STORY
21.OPEN FRAME POR
22.ENCL PCH/1SFR(
23.FRAME GARAGE
24.FRAME SHED
25.FRAME BAY WIND
26.1SFR OVERHANG
27.UNFIN BASEMENT
28.UNF ATTIC/LOFT
29.FINISHED ATTIC

Map Lot 027-043 | Account 277 | Location 19 GRAY ROCK LN | Card 1 Of 1 | 5/29/2024

FLETCHER, WILLIAM E REVOCABLE TRUST (1/2 INT)
FLETCHER, SANDRA B REVOCABLE TRUST (1/2 INT)
C/o WILLIAM & SANDRA FLETCHER (TRUSTEES)
BLUE HILL ME 04614

B6554P103

Previous Owner
FLETCHER, WILLIAM E
FLETCHER, SANDRA B

THORNWOOD NY 10594
Sale Date: 4/15/2016

Previous Owner
LACHANCE, BONNIE B.
BRIMIGION, JOSEPH 24% INTEREST

BRISTOL CT 06010
Sale Date: 6/10/2011

Previous Owner
BRIMIGION , JOSEPH
C/O BONNIE LACHANCE, POA
300 EAST RD
BRISTOL CT 06010
Sale Date: 5/15/2007

Inspection Witnessed By:

X Date

No./Date	Description	Date Insp.

Notes:

3/2/21-REV ADJ BATH STYLE
2/27/13- REV. CALL CAMP COMPLETE, ADJ. GRADE, ADD S/V SHED.
3/29/12- W/MR. ADD DRILLED WELL & SEPTIC; CAMP TOTAL REMOD.

Blue Hill

Property Data

Neighborhood **14 NEIGHBORHOOD 14.**

Tree Growth Year **0**

X Coordinate **0**

Y Coordinate **0**

Zone/Land Use **48 SHORELAND**

Secondary Zone

Topography **2 ROLLING**

1.LEVEL	4.BELOW ST	7.ROUGH
2.ROLLING	5.LOW	8.
3.ABOVE ST	6.SWAMPY	9.

Utilities **4 DRILLED WELL 7 SEPTIC**

1.SUMMER	4.DR WELL	7.SEPTIC
2.WATER	5.DUG WELL	8.SPRING
3.SEWER	6.LAKE WTR	9.NONE

Street **3 GRAVEL**

1.PAVED	4.PROPOSED	7.
2.SEMI IMP	5.	8.
3.GRAVEL	6.	9.NONE

0

SPRINGWORK YEAR **0**

Sale Data

Sale Date **4/15/2016**

Price

Sale Type **2 LAND &**

1.LAND	4.MOBILE	7.
2.L & B	5.OTHER	8.
3.BUILDING	6.	9.

Financing **7 UNKNOWN.....**

1.CONVENT	4.SELLER	7.UNKNOWN
2.FHA/VA	5.PRIVATE	8.
3.ASSUMED	6.CASH	9.UNKNOWN

Validity **2 RELATED PARTIES**

1.VALID	4.SPLIT	7.RENOVATE
2.RELATED	5.PARTIAL	8.OTHER
3.DISTRESS	6.EXEMPT	9.

Verified **5 PUBLIC RECORD**

1.BUYER	4.AGENT	7.FAMILY
2.SELLER	5.PUB REC	8.OTHER
3.LENDER	6.MLS	9.CONFID

Assessment Record

Year	Land	Buildings	Exempt	Total
2011	105,000	24,700	0	129,700
2012	118,500	33,000	0	151,500
2013	100,700	52,900	0	153,600
2014	100,700	52,900	0	153,600
2015	100,700	52,900	0	153,600
2016	100,700	52,900	0	153,600
2017	100,700	52,900	0	153,600
2018	100,700	52,900	0	153,600
2019	100,700	52,900	0	153,600
2020	100,700	52,900	0	153,600
2021	100,700	55,500	0	156,200
2022	100,700	55,500	0	156,200
2023	100,700	55,500	0	156,200
2024	113,500	82,500	0	196,000

Land Data

Front Foot	Type	Effective Frontage	Effective Depth	Influence Factor	Influence Code
11.REGULAR LOT				%	
12.SECONDARY				%	
13.EXCESS FRONTAG				%	
14.REAR LAND				%	
15.MISCELLANEOUS				%	
				%	
				%	
Square Foot		**Square Feet**			
16.REGULAR LOT				%	
17.SECONDARY LOT				%	
18.EXCESS LAND				%	
19.CONDOMINIUM				%	
20.MISCELLANEOUS				%	
				%	
				%	
Fract. Acre		**Acreage/Sites**			
21.HOUSELOT(FRCT)	24	1.00		100 %	0
22.BASELOT(FRCT)	28	0.70		100 %	0
23.REAR(FRCT)				%	
Acres				%	
24.HOUSELOT				%	
25.BASELOT				%	
26.FRONTAGE 1				%	
27.FRONTAGE 2				%	
28.REAR LAND 1				%	
29.REAR LAND 2				%	

Total Acreage 1.70

Influence Codes

1.USE
2.R/W
3.TOPOGRAPHY
4.SIZE
5.ACCESS
6.RESTRICTIONS
7.SHAPE
8.SEMI-IMPROVED
9.FRACTIONAL
Acres
30.REAR LAND 3
31.REAR LAND 4
32.PASTURE
33.CROP
34.HORTICUL I
35.HORTUCUL II
36.ORCHARD
37.SOFTWOOD
38.MIXED WOOD
39.HARDWOOD
40.WASTE
41.GRAVEL PIT
42.MOBILE HOME SI
43.CONDO SITE
44.EXTRA SET OF L
45.M H HOOK-UP
46.HOLE/SITE

Blue Hill

Map Lot 027-043 | Account 277 | Location 19 GRAY ROCK LN | Card 1 Of 1 | 5/29/2024

Building Style	**8 COTTAGE**	
1.CONV.	5.COLONIAL	9.CONDO
2.RANCH	6.SPLIT	10.
3.R RANCH	7.CONTEMP	11.
4.CAPE	8.COTTAGE	12.
Dwelling Units	**1**	
Other Units	**0**	
Stories	**1 ONE STORY**	
1.1	4.1.5	7.3.5
2.2	5.1.75	8.4
3.3	6.2.5	9.
Exterior Walls	**5 SHINGLE**	
1.WOOD	5.SHINGLE	9.OTHER
2.VIN/AL	6.BRK/STN	10.ALUM
3.COMPOS.	7.SINGLE	11.LOG
4.ASBESTOS	8.HARDY/CO	12.STONE
Roof Surface	**3 METAL**	
1.ASPHALT	4.COMPOSIT	7.ROLL
2.SLATE	5.WOOD	8.
3.METAL	6.OTHER	9.
SF Masonry Trim	**0**	
	0	
	0	
Year Built	**1**	
Year Remodeled	**2011**	
Foundation	**6 PIERS**	
1.CONCRETE	4.WOOD	7.
2.C BLOCK	5.SLAB	8.
3.BR/STONE	6.PIERS	9.
Basement	**9 NO BASEMENT**	
1.1/4 BMT	4.FULL BMT	7.
2.1/2 BMT	5.NONE	8.
3.3/4 BMT	6.	9.NONE
Bsmt Gar # Cars	**0**	
Wet Basement	**9 NO BASEMENT**	
1.DRY	4.DIRT FLR	7.
2.DAMP	5.	8.
3.WET	6.	9.

SF Bsmt Living	**0**	
Fin Bsmt Grade	**0 0**	
	0	
Heat Type	**0%**	**9 NOT HEATED**
1.HWBB	5.FWA	9.NO HEAT
2.HWCI	6.GRAVWA	10.
3.H PUMP	7.ELECTRIC	11.
4.RADIANT	8.FL/WALL	12.
Cool Type	**0%**	**9 NONE**
1.REFRIG	4.W&C AIR	7.
2.EVAPOR	5.	8.
3.H PUMP	6.	9.NONE
Kitchen Style	**2 TYPICAL**	
1.MODERN	4.OBSOLETE	7.
2.TYPICAL	5.	8.
3.OLD TYPE	6.	9.NONE
Bath(s) Style	**2 TYPICAL BATH(S)**	
1.MODERN	4.OBSOLETE	7.
2.TYPICAL	5.	8.
3.OLD TYPE	6.	9.NONE
# Rooms	**0**	
# Bedrooms	**0**	
# Full Baths	**1**	
# Half Baths	**0**	
# Addn Fixtures	**0**	
# Fireplaces	**0**	

TRIO

Layout	**1 TYPICAL**	
1.TYPICAL	4.	7.
2.INADEQ	5.	8.
3.	6.	9.
Attic	**5 FLOOR & STAIRS**	
1.1/4 FIN	4.FULL FIN	7.
2.1/2 FIN	5.FL/STAIR	8.
3.3/4 FIN	6.	9.NONE
Insulation	**1 FULL**	
1.FULL	4.MINIMAL	7.
2.HEAVY	5.PARTIAL	8.
3.CAPPED	6.	9.NONE
Unfinished %	**0%**	
Grade & Factor	**2 D 100%**	
1.E GRADE	4.B GRADE	7.AAA GRAD
2.D GRADE	5.A GRADE	8.M&S PRIC
3.C GRADE	6.AA GRADE	9.SAME
SQFT (Footprint)	**500**	
Condition	**8 EXCELLENT**	
1.POOR	4.AVG	7.V G
2.FAIR	5.AVG+	8.EXC
3.AVG-	6.GOOD	9.SAME
Phys. % Good	**0%**	
Funct. % Good	**100%**	
Functional Code	**9 NONE**	
1.INCOMP	4.PL/HT	7.
2.OVERBLT	5.DAMAGE/D	8.
3.STYLE	6.	9.NONE
Econ. % Good	**100%**	
Economic Code	**NONE**	
0.None	3.NO POWER	7.
1.LOCATION	4.DAMAGE/D	8.
2.ENCROACH	9.NONE	9.
Entrance Code	**1 INTERIOR INSPECT**	
1.INTERIOR	4.VACANT	7.
2.REFUSAL	5.ESTIMATE	8.
3.INFORMED	6.	9.
Information Code	**5 ESTIMATE**	
1.OWNER	4.AGENT	7.
2.RELATIVE	5.ESTIMATE	8.
3.TENANT	6.OTHER	9.

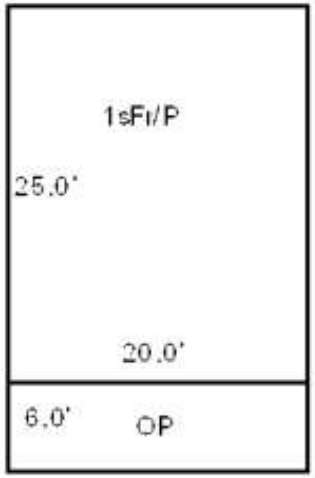

Date Inspected 3/29/2012

Additions, Outbuildings & Improvements

Type	Year	Units	Grade	Cond	Phys.	Funct.	Sound Value
21 OPEN FRAME	2011	120	9 100	4	0 %	100 %	
24 FRAME SHED	0				%	%	600
					%	%	
					%	%	
					%	%	
					%	%	
					%	%	
					%	%	
					%	%	
					%	%	

1.ONE STORY FRAM
2.TWO STORY FRAM
3.THREE STORY FR
4.1 & 1/2 STORY
5.1 & 3/4 STORY
6.2 & 1/2 STORY
21.OPEN FRAME POR
22.ENCL PCH/1SFR(
23.FRAME GARAGE
24.FRAME SHED
25.FRAME BAY WIND
26.1SFR OVERHANG
27.UNFIN BASEMENT
28.UNF ATTIC/LOFT
29.FINISHED ATTIC

Map Lot 032-038 | Account 278 | Location LAND-TAX ACQUIRED-A.BRITT | Card 1 Of 1 | 5/29/2024

FIVELAND, ANDREW
FIVELAND, LESLEE
PO Box 509
BLUE HILL ME 04614

B2993P29

Property Data

Neighborhood **8 NEIGHBORHOOD 8.**

Tree Growth Year **0**

X Coordinate **0**

Y Coordinate **0**

Zone/Land Use **48 SHORELAND**

Secondary Zone

Topography **2 ROLLING**

1.LEVEL	4.BELOW ST	7.ROUGH
2.ROLLING	5.LOW	8.
3.ABOVE ST	6.SWAMPY	9.

Utilities **9 NONE**

1.SUMMER	4.DR WELL	7.SEPTIC
2.WATER	5.DUG WELL	8.SPRING
3.SEWER	6.LAKE WTR	9.NONE

Street **9 NONE**

1.PAVED	4.PROPOSED	7.
2.SEMI IMP	5.	8.
3.GRAVEL	6.	9.NONE

0

SPRINGWORK YEAR **0**

Sale Data

Sale Date

Price

Sale Type

1.LAND	4.MOBILE	7.
2.L & B	5.OTHER	8.
3.BUILDING	6.	9.

Financing

1.CONVENT	4.SELLER	7.UNKNOWN
2.FHA/VA	5.PRIVATE	8.
3.ASSUMED	6.CASH	9.UNKNOWN

Validity

1.VALID	4.SPLIT	7.RENOVATE
2.RELATED	5.PARTIAL	8.OTHER
3.DISTRESS	6.EXEMPT	9.

Verified

1.BUYER	4.AGENT	7.FAMILY
2.SELLER	5.PUB REC	8.OTHER
3.LENDER	6.MLS	9.CONFID

Assessment Record

Year	Land	Buildings	Exempt	Total
2011	20,000	7,000	0	27,000
2012	20,000	17,600	0	37,600
2013	17,000	15,000	0	32,000
2014	17,000	15,000	0	32,000
2015	17,000	15,000	0	32,000
2016	17,000	15,000	0	32,000
2017	17,000	15,000	0	32,000
2018	17,000	15,000	0	32,000
2019	17,000	15,000	0	32,000
2020	17,000	15,000	0	32,000
2021	17,000	15,000	0	32,000
2022	17,000	15,000	0	32,000
2023	17,000	15,000	0	32,000
2024	52,500	18,100	0	70,600

Land Data

Front Foot	Type	Effective Frontage	Effective Depth	Influence Factor	Influence Code
11.REGULAR LOT				%	
12.SECONDARY				%	
13.EXCESS FRONTAG				%	
14.REAR LAND				%	
15.MISCELLANEOUS				%	
				%	
				%	
Square Foot		**Square Feet**			
16.REGULAR LOT				%	
17.SECONDARY LOT				%	
18.EXCESS LAND				%	
19.CONDOMINIUM				%	
20.MISCELLANEOUS				%	
				%	
				%	
Fract. Acre		**Acreage/Sites**			
21.HOUSELOT(FRCT)	25	1.00		100 %	0
22.BASELOT(FRCT)				%	
23.REAR(FRCT)				%	
Acres				%	
24.HOUSELOT				%	
25.BASELOT				%	
26.FRONTAGE 1				%	
27.FRONTAGE 2				%	
28.REAR LAND 1				%	
29.REAR LAND 2				%	

Total Acreage 1.00

Influence Codes

1.USE
2.R/W
3.TOPOGRAPHY
4.SIZE
5.ACCESS
6.RESTRICTIONS
7.SHAPE
8.SEMI-IMPROVED
9.FRACTIONAL
Acres
30.REAR LAND 3
31.REAR LAND 4
32.PASTURE
33.CROP
34.HORTICUL I
35.HORTUCUL II
36.ORCHARD
37.SOFTWOOD
38.MIXED WOOD
39.HARDWOOD
40.WASTE
41.GRAVEL PIT
42.MOBILE HOME SI
43.CONDO SITE
44.EXTRA SET OF L
45.M H HOOK-UP
46.HOLE/SITE

Inspection Witnessed By:

X Date

No./Date	Description	Date Insp.

Notes:

23 NOTICED FRONT 1 NOT ENTERED IN LAND SCHEDULE 7 IN ERROR ADDED FOR 23
3/9/10 PER CEO NO CAMP YET. '10 NO ADJ FOR RP
"ACTIVE BLDG PERMIT" 4/25/11 W/MR ADD CAMP START PRICE AS DECK FOR BEING ONLY FLOOR FOR NOW AND ADD TENT PLATFORM AS W.D.

Blue Hill

Blue Hill

Map Lot 032-038 | Account 278 | Location LAND-TAX ACQUIRED-A.BRITT | Card 1 Of 1 | 5/29/2024

Building Style		
1.CONV.	5.COLONIAL	9.CONDO
2.RANCH	6.SPLIT	10.
3.R RANCH	7.CONTEMP	11.
4.CAPE	8.COTTAGE	12.

Dwelling Units

Other Units

Stories		
1.1	4.1.5	7.3.5
2.2	5.1.75	8.4
3.3	6.2.5	9.

Exterior Walls		
1.WOOD	5.SHINGLE	9.OTHER
2.VIN/AL	6.BRK/STN	10.ALUM
3.COMPOS.	7.SINGLE	11.LOG
4.ASBESTOS	8.HARDY/CO	12.STONE

Roof Surface		
1.ASPHALT	4.COMPOSIT	7.ROLL
2.SLATE	5.WOOD	8.
3.METAL	6.OTHER	9.

SF Masonry Trim

Year Built

Year Remodeled

Foundation		
1.CONCRETE	4.WOOD	7.
2.C BLOCK	5.SLAB	8.
3.BR/STONE	6.PIERS	9.

Basement		
1.1/4 BMT	4.FULL BMT	7.
2.1/2 BMT	5.NONE	8.
3.3/4 BMT	6.	9.NONE

Bsmt Gar # Cars

Wet Basement		
1.DRY	4.DIRT FLR	7.
2.DAMP	5.	8.
3.WET	6.	9.

SF Bsmt Living

Fin Bsmt Grade

Heat Type		
1.HWBB	5.FWA	9.NO HEAT
2.HWCI	6.GRAVWA	10.
3.H PUMP	7.ELECTRIC	11.
4.RADIANT	8.FL/WALL	12.

Cool Type		
1.REFRIG	4.W&C AIR	7.
2.EVAPOR	5.	8.
3.H PUMP	6.	9.NONE

Kitchen Style		
1.MODERN	4.OBSOLETE	7.
2.TYPICAL	5.	8.
3.OLD TYPE	6.	9.NONE

Bath(s) Style		
1.MODERN	4.OBSOLETE	7.
2.TYPICAL	5.	8.
3.OLD TYPE	6.	9.NONE

Rooms

Bedrooms

Full Baths

Half Baths

Addn Fixtures

Fireplaces

TRIO

Layout		
1.TYPICAL	4.	7.
2.INADEQ	5.	8.
3.	6.	9.

Attic		
1.1/4 FIN	4.FULL FIN	7.
2.1/2 FIN	5.FL/STAIR	8.
3.3/4 FIN	6.	9.NONE

Insulation		
1.FULL	4.MINIMAL	7.
2.HEAVY	5.PARTIAL	8.
3.CAPPED	6.	9.NONE

Unfinished %

Grade & Factor		
1.E GRADE	4.B GRADE	7.AAA GRAD
2.D GRADE	5.A GRADE	8.M&S PRIC
3.C GRADE	6.AA GRADE	9.SAME

SQFT (Footprint)

Condition		
1.POOR	4.AVG	7.V G
2.FAIR	5.AVG+	8.EXC
3.AVG-	6.GOOD	9.SAME

Phys. % Good

Funct. % Good

Functional Code		
1.INCOMP	4.PL/HT	7.
2.OVERBLT	5.DAMAGE/D	8.
3.STYLE	6.	9.NONE

Econ. % Good

Economic Code		
0.None	3.NO POWER	7.
1.LOCATION	4.DAMAGE/D	8.
2.ENCROACH	9.NONE	9.

Entrance Code **0**		
1.INTERIOR	4.VACANT	7.
2.REFUSAL	5.ESTIMATE	8.
3.INFORMED	6.	9.

Information Code **0**		
1.OWNER	4.AGENT	7.
2.RELATIVE	5.ESTIMATE	8.
3.TENANT	6.OTHER	9.

Date Inspected

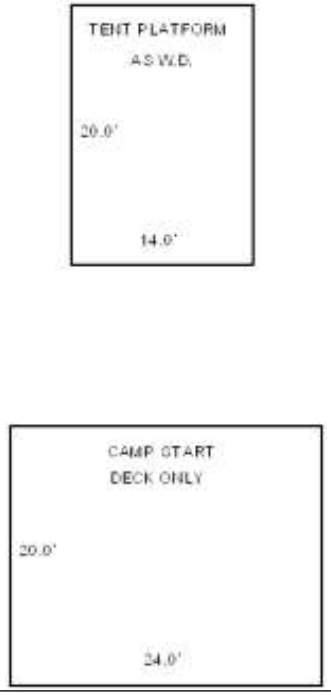

Additions, Outbuildings & Improvements

Type	Year	Units	Grade	Cond	Phys.	Funct.	Sound Value
68 DECK	2007	280	1 100	4	0 %	100 %	
73 1 1/2S SHED	2010	480	3 100	4	0 %	100 %	
					%	%	
					%	%	
					%	%	
					%	%	
					%	%	
					%	%	
					%	%	
					%	%	

1.ONE STORY FRAM
2.TWO STORY FRAM
3.THREE STORY FR
4.1 & 1/2 STORY
5.1 & 3/4 STORY
6.2 & 1/2 STORY
21.OPEN FRAME POR
22.ENCL PCH/1SFR(
23.FRAME GARAGE
24.FRAME SHED
25.FRAME BAY WIND
26.1SFR OVERHANG
27.UNFIN BASEMENT
28.UNF ATTIC/LOFT
29.FINISHED ATTIC

Map Lot 003-010 Account 279 Location 597 FALLS BRIDGE RD Card 1 Of 1 5/29/2024

BRITT, ELIZABETH M
597 FALLS BRIDGE ROAD
BLUE HILL ME 04614

B1076P533

Property Data

Neighborhood **4 NEIGHBORHOOD 4.**

Tree Growth Year **0**

X Coordinate **0**

Y Coordinate **0**

Zone/Land Use **11 RESIDENTIAL**

Secondary Zone **48 & SHORELAND**

Topography **2 ROLLING**

1.LEVEL	4.BELOW ST	7.ROUGH
2.ROLLING	5.LOW	8.
3.ABOVE ST	6.SWAMPY	9.

Utilities **4 DRILLED WELL 7 SEPTIC**

1.SUMMER	4.DR WELL	7.SEPTIC
2.WATER	5.DUG WELL	8.SPRING
3.SEWER	6.LAKE WTR	9.NONE

Street **1 PAVED**

1.PAVED	4.PROPOSED	7.
2.SEMI IMP	5.	8.
3.GRAVEL	6.	9.NONE

0

SPRINGWORK YEAR **0**

Sale Data

Sale Date

Price

Sale Type

1.LAND	4.MOBILE	7.
2.L & B	5.OTHER	8.
3.BUILDING	6.	9.

Financing

1.CONVENT	4.SELLER	7.UNKNOWN
2.FHA/VA	5.PRIVATE	8.
3.ASSUMED	6.CASH	9.UNKNOWN

Validity

1.VALID	4.SPLIT	7.RENOVATE
2.RELATED	5.PARTIAL	8.OTHER
3.DISTRESS	6.EXEMPT	9.

Verified

1.BUYER	4.AGENT	7.FAMILY
2.SELLER	5.PUB REC	8.OTHER
3.LENDER	6.MLS	9.CONFID

Assessment Record

Year	Land	Buildings	Exempt	Total
2011	367,500	231,100	16,000	582,600
2012	367,500	231,100	16,000	582,600
2013	312,400	196,600	16,000	493,000
2014	312,400	196,600	16,000	493,000
2015	312,400	196,600	16,000	493,000
2016	312,400	196,600	21,000	488,000
2017	312,400	196,600	26,000	483,000
2018	312,400	196,600	26,000	483,000
2019	312,400	196,600	25,480	483,520
2020	312,400	196,600	30,380	478,620
2021	312,400	196,600	29,760	479,240
2022	312,400	196,600	29,140	479,860
2023	312,400	196,600	25,110	483,890
2024	341,000	291,900	31,000	601,900

Land Data

Front Foot	Type	Effective Frontage	Effective Depth	Influence Factor	Influence Code
11.REGULAR LOT				%	
12.SECONDARY				%	
13.EXCESS FRONTAG				%	
14.REAR LAND				%	
15.MISCELLANEOUS				%	
				%	
				%	
Square Foot		**Square Feet**			
16.REGULAR LOT				%	
17.SECONDARY LOT				%	
18.EXCESS LAND				%	
19.CONDOMINIUM				%	
20.MISCELLANEOUS				%	
				%	
				%	
Fract. Acre		**Acreage/Sites**			
21.HOUSELOT(FRCT)	24	1.00		100 %	0
22.BASELOT(FRCT)	26	1.00		85 %	5
23.REAR(FRCT)	28	5.00		100 %	0
Acres	29	20.50		100 %	0
24.HOUSELOT				%	
25.BASELOT				%	
26.FRONTAGE 1				%	
27.FRONTAGE 2					
28.REAR LAND 1					
29.REAR LAND 2					

Total Acreage 27.50

Influence Codes

1.USE
2.R/W
3.TOPOGRAPHY
4.SIZE
5.ACCESS
6.RESTRICTIONS
7.SHAPE
8.SEMI-IMPROVED
9.FRACTIONAL
Acres
30.REAR LAND 3
31.REAR LAND 4
32.PASTURE
33.CROP
34.HORTICUL I
35.HORTUCUL II
36.ORCHARD
37.SOFTWOOD
38.MIXED WOOD
39.HARDWOOD
40.WASTE
41.GRAVEL PIT
42.MOBILE HOME SI
43.CONDO SITE
44.EXTRA SET OF L
45.M H HOOK-UP
46.HOLE/SITE

Inspection Witnessed By:

X Date

No./Date	Description	Date Insp.

Notes:

1/20/16- REV W/MRS N/C.

Blue Hill

Blue Hill

Map Lot 003-010 | Account 279 | Location 597 FALLS BRIDGE RD | Card 1 Of 1 | 5/29/2024

Building Style	**4 CAPE**	
1.CONV.	5.COLONIAL	9.CONDO
2.RANCH	6.SPLIT	10.
3.R RANCH	7.CONTEMP	11.
4.CAPE	8.COTTAGE	12.
Dwelling Units	**1**	
Other Units	**0**	
Stories	**4 ONE & 1/2 STORY**	
1.1	4.1.5	7.3.5
2.2	5.1.75	8.4
3.3	6.2.5	9.
Exterior Walls	**2 VINYL/ALUMINUM**	
1.WOOD	5.SHINGLE	9.OTHER
2.VIN/AL	6.BRK/STN	10.ALUM
3.COMPOS.	7.SINGLE	11.LOG
4.ASBESTOS	8.HARDY/CO	12.STONE
Roof Surface	**1 ASPHALT SHINGLES**	
1.ASPHALT	4.COMPOSIT	7.ROLL
2.SLATE	5.WOOD	8.
3.METAL	6.OTHER	9.
SF Masonry Trim	**0**	
	0	
	0	
Year Built	**1**	
Year Remodeled	**1975**	
Foundation	**3 BRICK &/OR STONE**	
1.CONCRETE	4.WOOD	7.
2.C BLOCK	5.SLAB	8.
3.BR/STONE	6.PIERS	9.
Basement	**3 3/4 BASEMENT**	
1.1/4 BMT	4.FULL BMT	7.
2.1/2 BMT	5.NONE	8.
3.3/4 BMT	6.	9.NONE
Bsmt Gar # Cars	**0**	
Wet Basement	**2 DAMP BASEMENT**	
1.DRY	4.DIRT FLR	7.
2.DAMP	5.	8.
3.WET	6.	9.

SF Bsmt Living	**0**	
Fin Bsmt Grade	**0 0**	
	0	
Heat Type	**100%**	**1 HOT WATER BB**
1.HWBB	5.FWA	9.NO HEAT
2.HWCI	6.GRAVWA	10.
3.H PUMP	7.ELECTRIC	11.
4.RADIANT	8.FL/WALL	12.
Cool Type	**0%**	**9 NONE**
1.REFRIG	4.W&C AIR	7.
2.EVAPOR	5.	8.
3.H PUMP	6.	9.NONE
Kitchen Style	**2 TYPICAL**	
1.MODERN	4.OBSOLETE	7.
2.TYPICAL	5.	8.
3.OLD TYPE	6.	9.NONE
Bath(s) Style	**2 TYPICAL BATH(S)**	
1.MODERN	4.OBSOLETE	7.
2.TYPICAL	5.	8.
3.OLD TYPE	6.	9.NONE
# Rooms	**0**	
# Bedrooms	**0**	
# Full Baths	**2**	
# Half Baths	**0**	
# Addn Fixtures	**0**	
# Fireplaces	**1**	

TRIO

Layout	**1 TYPICAL**	
1.TYPICAL	4.	7.
2.INADEQ	5.	8.
3.	6.	9.
Attic	**9 NONE**	
1.1/4 FIN	4.FULL FIN	7.
2.1/2 FIN	5.FL/STAIR	8.
3.3/4 FIN	6.	9.NONE
Insulation	**9 NONE**	
1.FULL	4.MINIMAL	7.
2.HEAVY	5.PARTIAL	8.
3.CAPPED	6.	9.NONE
Unfinished %	**0%**	
Grade & Factor	**3 C 105%**	
1.E GRADE	4.B GRADE	7.AAA GRAD
2.D GRADE	5.A GRADE	8.M&S PRIC
3.C GRADE	6.AA GRADE	9.SAME
SQFT (Footprint)	**1312**	
Condition	**5 ABOVE AVERAGE**	
1.POOR	4.AVG	7.V G
2.FAIR	5.AVG+	8.EXC
3.AVG-	6.GOOD	9.SAME
Phys. % Good	**0%**	
Funct. % Good	**100%**	
Functional Code	**9 NONE**	
1.INCOMP	4.PL/HT	7.
2.OVERBLT	5.DAMAGE/D	8.
3.STYLE	6.	9.NONE
Econ. % Good	**100%**	
Economic Code	**NONE**	
0.None	3.NO POWER	7.
1.LOCATION	4.DAMAGE/D	8.
2.ENCROACH	9.NONE	9.
Entrance Code	**0**	
1.INTERIOR	4.VACANT	7.
2.REFUSAL	5.ESTIMATE	8.
3.INFORMED	6.	9.
Information Code	**0**	
1.OWNER	4.AGENT	7.
2.RELATIVE	5.ESTIMATE	8.
3.TENANT	6.OTHER	9.

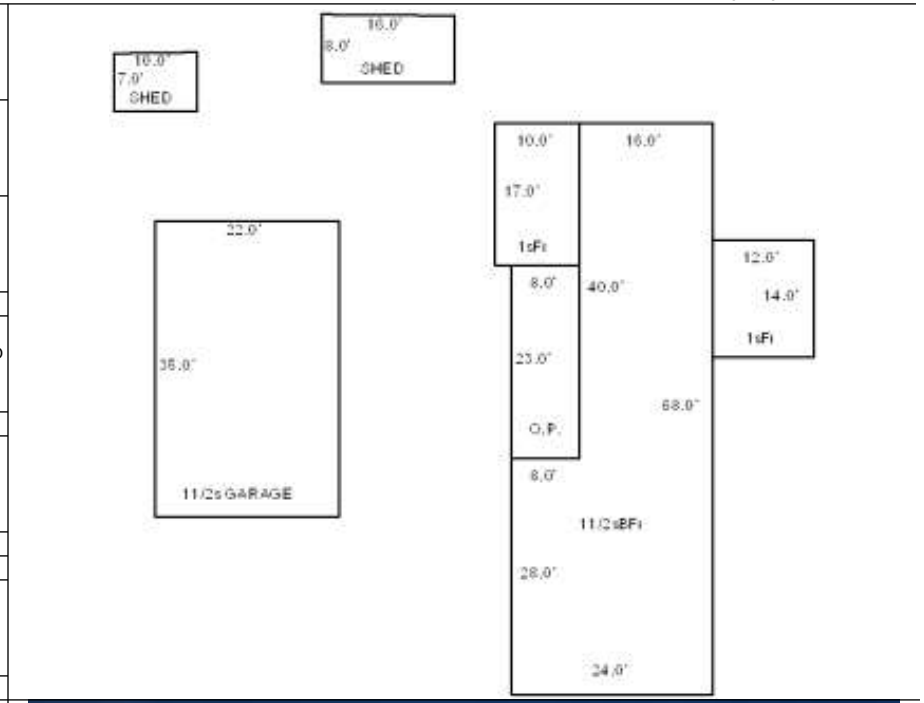

Date Inspected

Additions, Outbuildings & Improvements

Type	Year	Units	Grade	Cond	Phys.	Funct.	Sound Value
1 ONE STORY	0	170	0 0	0	0 %	0 %	
1 ONE STORY	0	168	0 0	0	0 %	0 %	
21 OPEN FRAME	0	184	0 0	0	0 %	0 %	
59 1 1/2S GARAGE	0	770	2 110	4	0 %	100 %	
24 FRAME SHED	0				%	%	500
24 FRAME SHED	0				%	%	400
					%	%	
					%	%	
					%	%	
					%	%	

1.ONE STORY FRAM
2.TWO STORY FRAM
3.THREE STORY FR
4.1 & 1/2 STORY
5.1 & 3/4 STORY
6.2 & 1/2 STORY
21.OPEN FRAME POR
22.ENCL PCH/1SFR(
23.FRAME GARAGE
24.FRAME SHED
25.FRAME BAY WIND
26.1SFR OVERHANG
27.UNFIN BASEMENT
28.UNF ATTIC/LOFT
29.FINISHED ATTIC

Map Lot 003-015 Account 280 Location 36 WATERS EDGE LN Card 1 Of 3 5/29/2024

WEBB, WILLIAM S
WEBB, DORIS G
PO BOX 1425
BLUE HILL ME 04614

B7111P789

Previous Owner
GALLAGHER, RICHARD
GALLAGHER, AGNES.
PO BOX 1659
BLUE HILL ME 04614
Sale Date: 4/12/2021

Inspection Witnessed By:

X Date

No./Date	Description	Date Insp.

Notes:

3/27/24 w/MR, RENOV. CARD 2, 2sFr INC, CARD 3- 3 1sFR's INC, WD GONE
3/7/16 NAH CALL CARD 3 COMP, ADD OP & GAR
1/20/16 NO REV, JUST THERE
4/14/15 W/MR MORE DONE TO CARD 3, ADD NEW INC 1sFr CARD 3, ADJ LIST, ADJ WD
3/25/14 NAH ADD 2ND SET LOT IMPS, MAKE OUTBLDS NEW CARD 3
5/7/13 W/MR ADD INC SHEDADDNT AND COMP WD ALL
[illegible] #2 ARE BEING FINISHED \, OWNER HOPES TO
USE AS CARTAKER COTTAGE NO HEAT OR PLUM UNTIL

Blue Hill

Property Data

Neighborhood	**1 NEIGHBORHOOD 1.**
Tree Growth Year	**0**
X Coordinate	**0**
Y Coordinate	**0**
Zone/Land Use	**48 SHORELAND**
Secondary Zone	
Topography	**2 ROLLING**

1.LEVEL	4.BELOW ST	7.ROUGH
2.ROLLING	5.LOW	8.
3.ABOVE ST	6.SWAMPY	9.

Utilities	**4 DRILLED WELL 7 SEPTIC**

1.SUMMER	4.DR WELL	7.SEPTIC
2.WATER	5.DUG WELL	8.SPRING
3.SEWER	6.LAKE WTR	9.NONE

Street	**1 PAVED**

1.PAVED	4.PROPOSED	7.
2.SEMI IMP	5.	8.
3.GRAVEL	6.	9.NONE

	0
SPRINGWORK YEAR	**0**

Sale Data

Sale Date	**4/12/2021**
Price	
Sale Type	**2 LAND &**

1.LAND	4.MOBILE	7.
2.L & B	5.OTHER	8.
3.BUILDING	6.	9.

Financing	**9 UNKNOWN**

1.CONVENT	4.SELLER	7.UNKNOWN
2.FHA/VA	5.PRIVATE	8.
3.ASSUMED	6.CASH	9.UNKNOWN

Validity	**8 OTHER NON VALID**

1.VALID	4.SPLIT	7.RENOVATE
2.RELATED	5.PARTIAL	8.OTHER
3.DISTRESS	6.EXEMPT	9.

Verified	**5 PUBLIC RECORD**

1.BUYER	4.AGENT	7.FAMILY
2.SELLER	5.PUB REC	8.OTHER
3.LENDER	6.MLS	9.CONFID

Assessment Record

Year	Land	Buildings	Exempt	Total
2011	1,205,000	510,400	0	1,715,400
2012	1,205,000	510,900	0	1,715,900
2013	1,024,300	434,400	0	1,458,700
2014	1,037,000	434,400	0	1,471,400
2015	1,037,000	434,400	0	1,471,400
2016	1,037,000	434,400	0	1,471,400
2017	1,037,000	434,400	0	1,471,400
2018	1,037,000	434,400	0	1,471,400
2019	1,037,000	434,400	0	1,471,400
2020	1,037,000	434,400	0	1,471,400
2021	1,037,000	434,400	0	1,471,400
2022	1,037,000	434,400	0	1,471,400
2023	1,037,000	434,400	20,250	1,451,150
2024	1,311,800	852,300	25,000	2,139,100

Land Data

Front Foot	Type	Effective Frontage	Effective Depth	Influence Factor	Influence Code
11.REGULAR LOT				%	
12.SECONDARY				%	
13.EXCESS FRONTAG				%	
14.REAR LAND				%	
15.MISCELLANEOUS				%	
				%	
				%	

Square Foot	Square Feet		
16.REGULAR LOT		%	
17.SECONDARY LOT		%	
18.EXCESS LAND		%	
19.CONDOMINIUM		%	
20.MISCELLANEOUS		%	
		%	
		%	

Fract. Acre	Acreage/Sites			
21.HOUSELOT(FRCT)	24	1.00	100 %	0
22.BASELOT(FRCT)	26	1.00	100 %	0
23.REAR(FRCT)	27	0.48	100 %	0
Acres	28	3.92	100 %	0
24.HOUSELOT			%	
25.BASELOT			%	
26.FRONTAGE 1			%	
27.FRONTAGE 2				
28.REAR LAND 1				
29.REAR LAND 2				

Total Acreage 6.40

Influence Codes

1.USE
2.R/W
3.TOPOGRAPHY
4.SIZE
5.ACCESS
6.RESTRICTIONS
7.SHAPE
8.SEMI-IMPROVED
9.FRACTIONAL
Acres
30.REAR LAND 3
31.REAR LAND 4
32.PASTURE
33.CROP
34.HORTICUL I
35.HORTUCUL II
36.ORCHARD
37.SOFTWOOD
38.MIXED WOOD
39.HARDWOOD
40.WASTE
41.GRAVEL PIT
42.MOBILE HOME SI
43.CONDO SITE
44.EXTRA SET OF L
45.M H HOOK-UP
46.HOLE/SITE

Blue Hill

Map Lot 003-015 | Account 280 | Location 36 WATERS EDGE LN | Card 1 Of 3 | 5/29/2024

Building Style	**1 CONVENTIONAL**	
1.CONV.	5.COLONIAL	9.CONDO
2.RANCH	6.SPLIT	10.
3.R RANCH	7.CONTEMP	11.
4.CAPE	8.COTTAGE	12.
Dwelling Units	**1**	
Other Units	**0**	
Stories	**2 TWO STORY**	
1.1	4.1.5	7.3.5
2.2	5.1.75	8.4
3.3	6.2.5	9.
Exterior Walls	**5 SHINGLE**	
1.WOOD	5.SHINGLE	9.OTHER
2.VIN/AL	6.BRK/STN	10.ALUM
3.COMPOS.	7.SINGLE	11.LOG
4.ASBESTOS	8.HARDY/CO	12.STONE
Roof Surface	**5 WOOD SHINGLES**	
1.ASPHALT	4.COMPOSIT	7.ROLL
2.SLATE	5.WOOD	8.
3.METAL	6.OTHER	9.
SF Masonry Trim	**0**	
	0	
	0	
Year Built	**1974**	
Year Remodeled	**1999**	
Foundation	**1 CONCRETE**	
1.CONCRETE	4.WOOD	7.
2.C BLOCK	5.SLAB	8.
3.BR/STONE	6.PIERS	9.
Basement	**4 FULL BASEMENT**	
1.1/4 BMT	4.FULL BMT	7.
2.1/2 BMT	5.NONE	8.
3.3/4 BMT	6.	9.NONE
Bsmt Gar # Cars	**0**	
Wet Basement	**2 DAMP BASEMENT**	
1.DRY	4.DIRT FLR	7.
2.DAMP	5.	8.
3.WET	6.	9.

SF Bsmt Living	**0**	
Fin Bsmt Grade	**0 0**	
	0	
Heat Type	**100%**	**1 HOT WATER BB**
1.HWBB	5.FWA	9.NO HEAT
2.HWCI	6.GRAVWA	10.
3.H PUMP	7.ELECTRIC	11.
4.RADIANT	8.FL/WALL	12.
Cool Type	**0%**	**9 NONE**
1.REFRIG	4.W&C AIR	7.
2.EVAPOR	5.	8.
3.H PUMP	6.	9.NONE
Kitchen Style	**2 TYPICAL**	
1.MODERN	4.OBSOLETE	7.
2.TYPICAL	5.	8.
3.OLD TYPE	6.	9.NONE
Bath(s) Style	**2 TYPICAL BATH(S)**	
1.MODERN	4.OBSOLETE	7.
2.TYPICAL	5.	8.
3.OLD TYPE	6.	9.NONE
# Rooms	**0**	
# Bedrooms	**0**	
# Full Baths	**4**	
# Half Baths	**1**	
# Addn Fixtures	**0**	
# Fireplaces	**2**	

TRIO

Layout	**1 TYPICAL**	
1.TYPICAL	4.	7.
2.INADEQ	5.	8.
3.	6.	9.
Attic	**9 NONE**	
1.1/4 FIN	4.FULL FIN	7.
2.1/2 FIN	5.FL/STAIR	8.
3.3/4 FIN	6.	9.NONE
Insulation	**1 FULL**	
1.FULL	4.MINIMAL	7.
2.HEAVY	5.PARTIAL	8.
3.CAPPED	6.	9.NONE
Unfinished %	**0%**	
Grade & Factor	**5 A 100%**	
1.E GRADE	4.B GRADE	7.AAA GRAD
2.D GRADE	5.A GRADE	8.M&S PRIC
3.C GRADE	6.AA GRADE	9.SAME
SQFT (Footprint)	**1300**	
Condition	**6 GOOD**	
1.POOR	4.AVG	7.V G
2.FAIR	5.AVG+	8.EXC
3.AVG-	6.GOOD	9.SAME
Phys. % Good	**0%**	
Funct. % Good	**100%**	
Functional Code	**9 NONE**	
1.INCOMP	4.PL/HT	7.
2.OVERBLT	5.DAMAGE/D	8.
3.STYLE	6.	9.NONE
Econ. % Good	**100%**	
Economic Code	**NONE**	
0.None	3.NO POWER	7.
1.LOCATION	4.DAMAGE/D	8.
2.ENCROACH	9.NONE	9.
Entrance Code	**0**	
1.INTERIOR	4.VACANT	7.
2.REFUSAL	5.ESTIMATE	8.
3.INFORMED	6.	9.
Information Code	**0**	
1.OWNER	4.AGENT	7.
2.RELATIVE	5.ESTIMATE	8.
3.TENANT	6.OTHER	9.

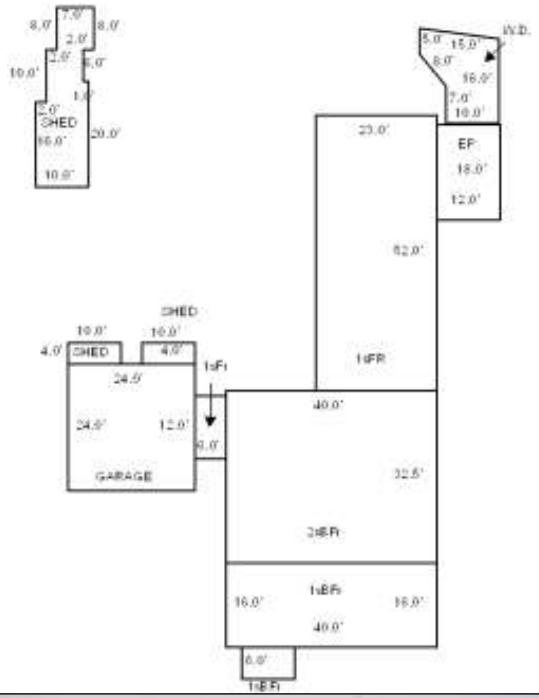

Date Inspected

Additions, Outbuildings & Improvements

Type	Year	Units	Grade	Cond	Phys.	Funct.	Sound Value
7 ONE STY BSMT FR	0	640	0 0	0	0 %	0 %	
1 ONE STORY	1999	72	9 100	4	0 %	100 %	
23 FRAME GARAGE	1999	576	9 100	4	0 %	100 %	
1 ONE STORY	1999	1196	9 100	4	0 %	100 %	
22 ENCL	1999	216	9 100	4	0 %	100 %	
7 ONE STY BSMT FR	2003	60	9 100	4	0 %	100 %	
68 DECK	2005	205	3 100	4	0 %	100 %	
24 FRAME SHED	0				%	%	500
24 FRAME SHED	0				%	%	500
24 FRAME SHED	2005	290	2 100	4	0 %	75 %	

1.ONE STORY FRAM
2.TWO STORY FRAM
3.THREE STORY FR
4.1 & 1/2 STORY
5.1 & 3/4 STORY
6.2 & 1/2 STORY
21.OPEN FRAME POR
22.ENCL PCH/1SFR(
23.FRAME GARAGE
24.FRAME SHED
25.FRAME BAY WIND
26.1SFR OVERHANG
27.UNFIN BASEMENT
28.UNF ATTIC/LOFT
29.FINISHED ATTIC

WEBB, WILLIAM S
WEBB, DORIS G
PO BOX 1425
BLUE HILL ME 04614

B7111P789

Previous Owner
GALLAGHER, RICHARD
GALLAGHER, AGNES.
PO BOX 1659
BLUE HILL ME 04614
Sale Date: 4/12/2021

Inspection Witnessed By:

X Date

No./Date	Description	Date Insp.

Notes:

Blue Hill

Property Data

Neighborhood	**1 NEIGHBORHOOD 1.**
Tree Growth Year	**0**
X Coordinate	**0**
Y Coordinate	**0**
Zone/Land Use	**48 SHORELAND**
Secondary Zone	
Topography	**2 ROLLING**

1.LEVEL	4.BELOW ST	7.ROUGH
2.ROLLING	5.LOW	8.
3.ABOVE ST	6.SWAMPY	9.

Utilities	**4 DRILLED WELL 7 SEPTIC**

1.SUMMER	4.DR WELL	7.SEPTIC
2.WATER	5.DUG WELL	8.SPRING
3.SEWER	6.LAKE WTR	9.NONE

Street	**1 PAVED**

1.PAVED	4.PROPOSED	7.
2.SEMI IMP	5.	8.
3.GRAVEL	6.	9.NONE

	0
SPRINGWORK YEAR	**0**

Sale Data

Sale Date	**4/12/2021**
Price	
Sale Type	**2 LAND &**

1.LAND	4.MOBILE	7.
2.L & B	5.OTHER	8.
3.BUILDING	6.	9.

Financing	**9 UNKNOWN**

1.CONVENT	4.SELLER	7.UNKNOWN
2.FHA/VA	5.PRIVATE	8.
3.ASSUMED	6.CASH	9.UNKNOWN

Validity	**8 OTHER NON VALID**

1.VALID	4.SPLIT	7.RENOVATE
2.RELATED	5.PARTIAL	8.OTHER
3.DISTRESS	6.EXEMPT	9.

Verified	**5 PUBLIC RECORD**

1.BUYER	4.AGENT	7.FAMILY
2.SELLER	5.PUB REC	8.OTHER
3.LENDER	6.MLS	9.CONFID

Assessment Record

Year	Land	Buildings	Exempt	Total
2011	0	187,400	0	187,400
2012	0	199,400	0	199,400
2013	0	180,600	0	180,600
2014	0	150,400	0	150,400
2015	0	150,400	0	150,400
2016	0	150,400	0	150,400
2017	0	150,400	0	150,400
2018	0	150,400	0	150,400
2019	0	150,400	0	150,400
2020	0	150,400	0	150,400
2021	0	150,400	0	150,400
2022	0	150,400	0	150,400
2023	0	150,400	0	150,400
2024	0	253,900	0	253,900

Land Data

Front Foot	Type	Effective Frontage	Effective Depth	Influence Factor	Influence Code
11.REGULAR LOT				%	
12.SECONDARY				%	
13.EXCESS FRONTAG				%	
14.REAR LAND				%	
15.MISCELLANEOUS				%	
				%	
				%	
Square Foot		**Square Feet**			
16.REGULAR LOT				%	
17.SECONDARY LOT				%	
18.EXCESS LAND				%	
19.CONDOMINIUM				%	
20.MISCELLANEOUS				%	
				%	
				%	
Fract. Acre		**Acreage/Sites**			
21.HOUSELOT(FRCT)				%	
22.BASELOT(FRCT)				%	
23.REAR(FRCT)				%	
Acres				%	
24.HOUSELOT				%	
25.BASELOT				%	
26.FRONTAGE 1				%	
27.FRONTAGE 2				%	
28.REAR LAND 1					
29.REAR LAND 2					

Total Acreage 0.00

Influence Codes

1.USE
2.R/W
3.TOPOGRAPHY
4.SIZE
5.ACCESS
6.RESTRICTIONS
7.SHAPE
8.SEMI-IMPROVED
9.FRACTIONAL
Acres
30.REAR LAND 3
31.REAR LAND 4
32.PASTURE
33.CROP
34.HORTICUL I
35.HORTUCUL II
36.ORCHARD
37.SOFTWOOD
38.MIXED WOOD
39.HARDWOOD
40.WASTE
41.GRAVEL PIT
42.MOBILE HOME SI
43.CONDO SITE
44.EXTRA SET OF L
45.M H HOOK-UP
46.HOLE/SITE

Blue Hill

Map Lot 003-015 | Account 280 | Location 20 WATERS EDGE LN | Card 2 Of 3 | 5/29/2024

Building Style	**1 CONVENTIONAL**	
1.CONV.	5.COLONIAL	9.CONDO
2.RANCH	6.SPLIT	10.
3.R RANCH	7.CONTEMP	11.
4.CAPE	8.COTTAGE	12.
Dwelling Units	**1**	
Other Units	**0**	
Stories	**5 ONE & 3/4 STORY**	
1.1	4.1.5	7.3.5
2.2	5.1.75	8.4
3.3	6.2.5	9.
Exterior Walls	**5 SHINGLE**	
1.WOOD	5.SHINGLE	9.OTHER
2.VIN/AL	6.BRK/STN	10.ALUM
3.COMPOS.	7.SINGLE	11.LOG
4.ASBESTOS	8.HARDY/CO	12.STONE
Roof Surface	**5 WOOD SHINGLES**	
1.ASPHALT	4.COMPOSIT	7.ROLL
2.SLATE	5.WOOD	8.
3.METAL	6.OTHER	9.
SF Masonry Trim	**0**	
	0	
	0	
Year Built	**1980**	
Year Remodeled	**2000**	
Foundation	**5 CONCRETE SLAB**	
1.CONCRETE	4.WOOD	7.
2.C BLOCK	5.SLAB	8.
3.BR/STONE	6.PIERS	9.
Basement	**9 NO BASEMENT**	
1.1/4 BMT	4.FULL BMT	7.
2.1/2 BMT	5.NONE	8.
3.3/4 BMT	6.	9.NONE
Bsmt Gar # Cars	**0**	
Wet Basement	**9 NO BASEMENT**	
1.DRY	4.DIRT FLR	7.
2.DAMP	5.	8.
3.WET	6.	9.

SF Bsmt Living	**0**	
Fin Bsmt Grade	**0 0**	
	0	
Heat Type	**100%**	**5 FORCED WARM AIR**
1.HWBB	5.FWA	9.NO HEAT
2.HWCI	6.GRAVWA	10.
3.H PUMP	7.ELECTRIC	11.
4.RADIANT	8.FL/WALL	12.
Cool Type	**0%**	**9 NONE**
1.REFRIG	4.W&C AIR	7.
2.EVAPOR	5.	8.
3.H PUMP	6.	9.NONE
Kitchen Style	**2 TYPICAL**	
1.MODERN	4.OBSOLETE	7.
2.TYPICAL	5.	8.
3.OLD TYPE	6.	9.NONE
Bath(s) Style	**2 TYPICAL BATH(S)**	
1.MODERN	4.OBSOLETE	7.
2.TYPICAL	5.	8.
3.OLD TYPE	6.	9.NONE
# Rooms	**0**	
# Bedrooms	**0**	
# Full Baths	**3**	
# Half Baths	**0**	
# Addn Fixtures	**0**	
# Fireplaces	**0**	

TRIO

Layout	**1 TYPICAL**	
1.TYPICAL	4.	7.
2.INADEQ	5.	8.
3.	6.	9.
Attic	**9 NONE**	
1.1/4 FIN	4.FULL FIN	7.
2.1/2 FIN	5.FL/STAIR	8.
3.3/4 FIN	6.	9.NONE
Insulation	**1 FULL**	
1.FULL	4.MINIMAL	7.
2.HEAVY	5.PARTIAL	8.
3.CAPPED	6.	9.NONE
Unfinished %	**50%**	
Grade & Factor	**3 C 100%**	
1.E GRADE	4.B GRADE	7.AAA GRAD
2.D GRADE	5.A GRADE	8.M&S PRIC
3.C GRADE	6.AA GRADE	9.SAME
SQFT (Footprint)	**1200**	
Condition	**6 GOOD**	
1.POOR	4.AVG	7.V G
2.FAIR	5.AVG+	8.EXC
3.AVG-	6.GOOD	9.SAME
Phys. % Good	**0%**	
Funct. % Good	**100%**	
Functional Code	**9 NONE**	
1.INCOMP	4.PL/HT	7.
2.OVERBLT	5.DAMAGE/D	8.
3.STYLE	6.	9.NONE
Econ. % Good	**100%**	
Economic Code	**NONE**	
0.None	3.NO POWER	7.
1.LOCATION	4.DAMAGE/D	8.
2.ENCROACH	9.NONE	9.
Entrance Code	**5 ESTIMATED**	
1.INTERIOR	4.VACANT	7.
2.REFUSAL	5.ESTIMATE	8.
3.INFORMED	6.	9.
Information Code	**5 ESTIMATE**	
1.OWNER	4.AGENT	7.
2.RELATIVE	5.ESTIMATE	8.
3.TENANT	6.OTHER	9.

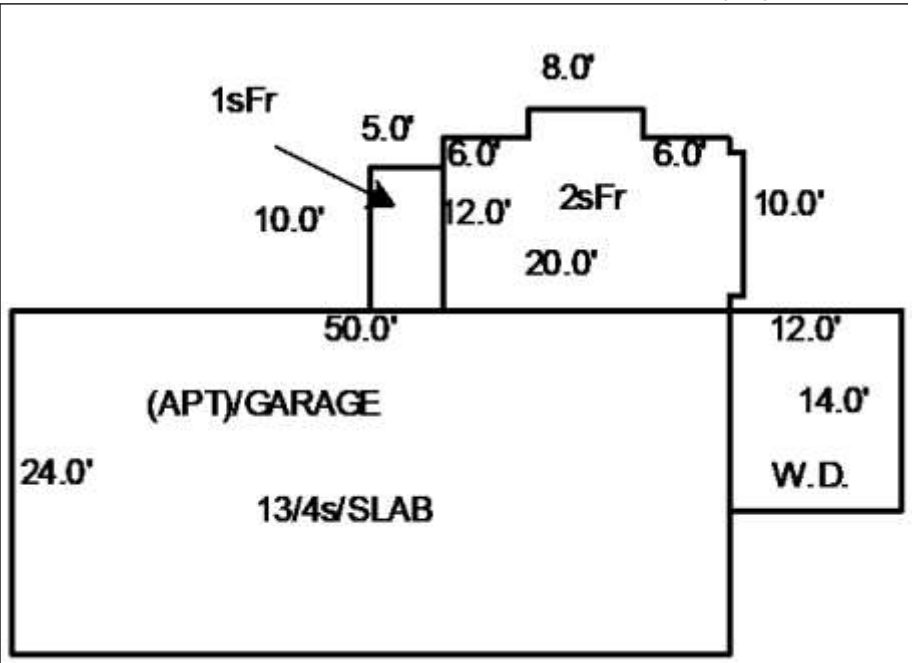

Date Inspected 3/30/2001

Additions, Outbuildings & Improvements

Type	Year	Units	Grade	Cond	Phys.	Funct.	Sound Value
68 DECK	0	168	0 0	0	0 %	0 %	
2 TWO STORY	2008	266	4 100	4	0 %	80 %	
1 ONE STORY	2008	50	3 100	4	0 %	100 %	
					%	%	
					%	%	
					%	%	
					%	%	
					%	%	
					%	%	
					%	%	

1.ONE STORY FRAM
2.TWO STORY FRAM
3.THREE STORY FR
4.1 & 1/2 STORY
5.1 & 3/4 STORY
6.2 & 1/2 STORY
21.OPEN FRAME POR
22.ENCL PCH/1SFR(
23.FRAME GARAGE
24.FRAME SHED
25.FRAME BAY WIND
26.1SFR OVERHANG
27.UNFIN BASEMENT
28.UNF ATTIC/LOFT
29.FINISHED ATTIC

Map Lot 003-015 Account 280 Location 36 WATERS EDGE LN Card 3 Of 3 5/29/2024

WEBB, WILLIAM S
WEBB, DORIS G
PO BOX 1425
BLUE HILL ME 04614

B7111P789

Previous Owner
GALLAGHER, RICHARD
GALLAGHER, AGNES.
PO BOX 1659
BLUE HILL ME 04614
Sale Date: 4/12/2021

Inspection Witnessed By:

X Date

No./Date	Description	Date Insp.

Notes:

Blue Hill

Property Data

Neighborhood	**1 NEIGHBORHOOD 1.**
Tree Growth Year	**0**
X Coordinate	**0**
Y Coordinate	**0**
Zone/Land Use	**48 SHORELAND**
Secondary Zone	
Topography	**2 ROLLING**

1.LEVEL	4.BELOW ST	7.ROUGH
2.ROLLING	5.LOW	8.
3.ABOVE ST	6.SWAMPY	9.

Utilities	**4 DRILLED WELL 7 SEPTIC**

1.SUMMER	4.DR WELL	7.SEPTIC
2.WATER	5.DUG WELL	8.SPRING
3.SEWER	6.LAKE WTR	9.NONE

Street	**1 PAVED**

1.PAVED	4.PROPOSED	7.
2.SEMI IMP	5.	8.
3.GRAVEL	6.	9.NONE

	0
SPRINGWORK YEAR	**0**

Sale Data

Sale Date	**4/12/2021**
Price	
Sale Type	**2 LAND &**

1.LAND	4.MOBILE	7.
2.L & B	5.OTHER	8.
3.BUILDING	6.	9.

Financing	**9 UNKNOWN**

1.CONVENT	4.SELLER	7.UNKNOWN
2.FHA/VA	5.PRIVATE	8.
3.ASSUMED	6.CASH	9.UNKNOWN

Validity	**8 OTHER NON VALID**

1.VALID	4.SPLIT	7.RENOVATE
2.RELATED	5.PARTIAL	8.OTHER
3.DISTRESS	6.EXEMPT	9.

Verified	**5 PUBLIC RECORD**

1.BUYER	4.AGENT	7.FAMILY
2.SELLER	5.PUB REC	8.OTHER
3.LENDER	6.MLS	9.CONFID

Assessment Record

Year	Land	Buildings	Exempt	Total
2014	0	66,900	0	66,900
2015	0	119,600	0	119,600
2016	0	153,100	0	153,100
2017	0	153,100	0	153,100
2018	0	153,100	0	153,100
2019	0	153,100	0	153,100
2020	0	153,100	0	153,100
2021	0	153,100	0	153,100
2022	0	153,100	0	153,100
2023	0	153,100	0	153,100
2024	0	226,000	0	226,000

Land Data

Front Foot	Type	Effective Frontage	Effective Depth	Influence Factor	Influence Code
11.REGULAR LOT				%	
12.SECONDARY				%	
13.EXCESS FRONTAG				%	
14.REAR LAND				%	
15.MISCELLANEOUS				%	
				%	
				%	
Square Foot		**Square Feet**			
16.REGULAR LOT				%	
17.SECONDARY LOT				%	
18.EXCESS LAND				%	
19.CONDOMINIUM				%	
20.MISCELLANEOUS				%	
				%	
				%	
Fract. Acre		**Acreage/Sites**			
21.HOUSELOT(FRCT)				%	
22.BASELOT(FRCT)				%	
23.REAR(FRCT)				%	
Acres				%	
24.HOUSELOT				%	
25.BASELOT				%	
26.FRONTAGE 1				%	
27.FRONTAGE 2				%	
28.REAR LAND 1					
29.REAR LAND 2					

Total Acreage 0.00

Influence Codes

1.USE
2.R/W
3.TOPOGRAPHY
4.SIZE
5.ACCESS
6.RESTRICTIONS
7.SHAPE
8.SEMI-IMPROVED
9.FRACTIONAL
Acres
30.REAR LAND 3
31.REAR LAND 4
32.PASTURE
33.CROP
34.HORTICUL I
35.HORTUCUL II
36.ORCHARD
37.SOFTWOOD
38.MIXED WOOD
39.HARDWOOD
40.WASTE
41.GRAVEL PIT
42.MOBILE HOME SI
43.CONDO SITE
44.EXTRA SET OF L
45.M H HOOK-UP
46.HOLE/SITE

Blue Hill

Map Lot 003-015 | Account 280 | Location 36 WATERS EDGE LN | Card 3 Of 3 | 5/29/2024

Building Style	**8 COTTAGE**	
1.CONV.	5.COLONIAL	9.CONDO
2.RANCH	6.SPLIT	10.
3.R RANCH	7.CONTEMP	11.
4.CAPE	8.COTTAGE	12.
Dwelling Units	**1**	
Other Units	**0**	
Stories	**5 ONE & 3/4 STORY**	
1.1	4.1.5	7.3.5
2.2	5.1.75	8.4
3.3	6.2.5	9.
Exterior Walls	**9 OTHER**	
1.WOOD	5.SHINGLE	9.OTHER
2.VIN/AL	6.BRK/STN	10.ALUM
3.COMPOS.	7.SINGLE	11.LOG
4.ASBESTOS	8.HARDY/CO	12.STONE
Roof Surface	**1 ASPHALT SHINGLES**	
1.ASPHALT	4.COMPOSIT	7.ROLL
2.SLATE	5.WOOD	8.
3.METAL	6.OTHER	9.
SF Masonry Trim	**0**	
	0	
	0	
Year Built	**2012**	
Year Remodeled	**0**	
Foundation	**6 PIERS**	
1.CONCRETE	4.WOOD	7.
2.C BLOCK	5.SLAB	8.
3.BR/STONE	6.PIERS	9.
Basement	**9 NO BASEMENT**	
1.1/4 BMT	4.FULL BMT	7.
2.1/2 BMT	5.NONE	8.
3.3/4 BMT	6.	9.NONE
Bsmt Gar # Cars	**0**	
Wet Basement	**9 NO BASEMENT**	
1.DRY	4.DIRT FLR	7.
2.DAMP	5.	8.
3.WET	6.	9.

SF Bsmt Living	**0**	
Fin Bsmt Grade	**0 0**	
	0	
Heat Type	**100%**	**1 HOT WATER BB**
1.HWBB	5.FWA	9.NO HEAT
2.HWCI	6.GRAVWA	10.
3.H PUMP	7.ELECTRIC	11.
4.RADIANT	8.FL/WALL	12.
Cool Type	**0%**	**9 NONE**
1.REFRIG	4.W&C AIR	7.
2.EVAPOR	5.	8.
3.H PUMP	6.	9.NONE
Kitchen Style	**2 TYPICAL**	
1.MODERN	4.OBSOLETE	7.
2.TYPICAL	5.	8.
3.OLD TYPE	6.	9.NONE
Bath(s) Style	**2 TYPICAL BATH(S)**	
1.MODERN	4.OBSOLETE	7.
2.TYPICAL	5.	8.
3.OLD TYPE	6.	9.NONE
# Rooms	**0**	
# Bedrooms	**2**	
# Full Baths	**3**	
# Half Baths	**0**	
# Addn Fixtures	**1**	
# Fireplaces	**0**	

TRIO

Layout	**1 TYPICAL**	
1.TYPICAL	4.	7.
2.INADEQ	5.	8.
3.	6.	9.
Attic	**9 NONE**	
1.1/4 FIN	4.FULL FIN	7.
2.1/2 FIN	5.FL/STAIR	8.
3.3/4 FIN	6.	9.NONE
Insulation	**1 FULL**	
1.FULL	4.MINIMAL	7.
2.HEAVY	5.PARTIAL	8.
3.CAPPED	6.	9.NONE
Unfinished %	**0%**	
Grade & Factor	**3 C 100%**	
1.E GRADE	4.B GRADE	7.AAA GRAD
2.D GRADE	5.A GRADE	8.M&S PRIC
3.C GRADE	6.AA GRADE	9.SAME
SQFT (Footprint)	**576**	
Condition	**4 AVERAGE**	
1.POOR	4.AVG	7.V G
2.FAIR	5.AVG+	8.EXC
3.AVG-	6.GOOD	9.SAME
Phys. % Good	**0%**	
Funct. % Good	**75%**	
Functional Code	**9 NONE**	
1.INCOMP	4.PL/HT	7.
2.OVERBLT	5.DAMAGE/D	8.
3.STYLE	6.	9.NONE
Econ. % Good	**100%**	
Economic Code	**NONE**	
0.None	3.NO POWER	7.
1.LOCATION	4.DAMAGE/D	8.
2.ENCROACH	9.NONE	9.
Entrance Code	**0**	
1.INTERIOR	4.VACANT	7.
2.REFUSAL	5.ESTIMATE	8.
3.INFORMED	6.	9.
Information Code	**0**	
1.OWNER	4.AGENT	7.
2.RELATIVE	5.ESTIMATE	8.
3.TENANT	6.OTHER	9.

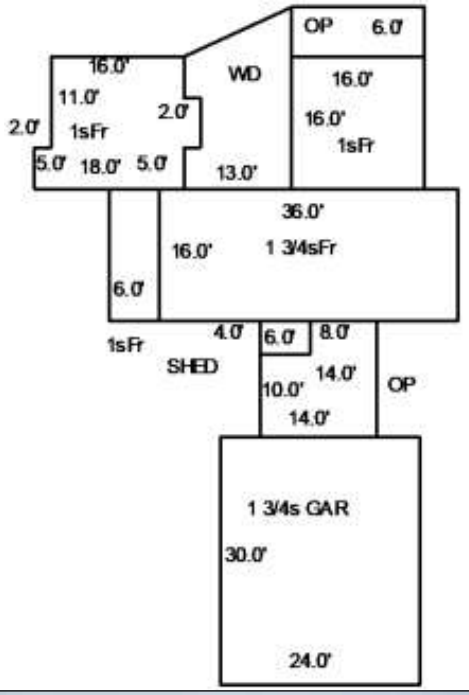

Date Inspected 3/30/2001

Additions, Outbuildings & Improvements

Type	Year	Units	Grade	Cond	Phys.	Funct.	Sound Value
1 ONE STORY	0	256	9 100	9	0 %	0 %	
21 OPEN FRAME	0	96	9 100	9	0 %	0 %	
68 DECK	0	84	9 100	9	0 %	0 %	
24 FRAME SHED	0	24	9 100	9	0 %	0 %	
1 ONE STORY	2015	278	9 100	4	0 %	75 %	
68 DECK	2015	150	9 100	4	0 %	100 %	
1 ONE STORY	0	96	9 100	9	0 %	0 %	
21 OPEN FRAME	2016	172	9 100	4	0 %	75 %	
72 1 1/2S GARAGE	2016	720	9 100	4	0 %	100 %	
					%	%	

1.ONE STORY FRAM
2.TWO STORY FRAM
3.THREE STORY FR
4.1 & 1/2 STORY
5.1 & 3/4 STORY
6.2 & 1/2 STORY
21.OPEN FRAME POR
22.ENCL PCH/1SFR(
23.FRAME GARAGE
24.FRAME SHED
25.FRAME BAY WIND
26.1SFR OVERHANG
27.UNFIN BASEMENT
28.UNF ATTIC/LOFT
29.FINISHED ATTIC

Map Lot 009-023 Account 281 Location 83 PARKER LN Card 1 Of 2 5/29/2024

PARKER POINT HOLDINGS, LLC
C/O MORRISON ACCOUNTING SERVICES
LONGMONT CO 80501

B2128P14 B4615P318

Property Data

Neighborhood **11 NEIGHBORHOOD 11.**

Tree Growth Year **0**

X Coordinate **0**

Y Coordinate **0**

Zone/Land Use **48 SHORELAND**

Secondary Zone

Topography **2 ROLLING**

1.LEVEL	4.BELOW ST	7.ROUGH
2.ROLLING	5.LOW	8.
3.ABOVE ST	6.SWAMPY	9.

Utilities **5 DUG WELL** **7 SEPTIC**

1.SUMMER	4.DR WELL	7.SEPTIC
2.WATER	5.DUG WELL	8.SPRING
3.SEWER	6.LAKE WTR	9.NONE

Street **3 GRAVEL**

1.PAVED	4.PROPOSED	7.
2.SEMI IMP	5.	8.
3.GRAVEL	6.	9.NONE

0

SPRINGWORK YEAR **0**

Sale Data

Sale Date

Price

Sale Type

1.LAND	4.MOBILE	7.
2.L & B	5.OTHER	8.
3.BUILDING	6.	9.

Financing

1.CONVENT	4.SELLER	7.UNKNOWN
2.FHA/VA	5.PRIVATE	8.
3.ASSUMED	6.CASH	9.UNKNOWN

Validity

1.VALID	4.SPLIT	7.RENOVATE
2.RELATED	5.PARTIAL	8.OTHER
3.DISTRESS	6.EXEMPT	9.

Verified

1.BUYER	4.AGENT	7.FAMILY
2.SELLER	5.PUB REC	8.OTHER
3.LENDER	6.MLS	9.CONFID

Assessment Record

Year	Land	Buildings	Exempt	Total
2011	638,500	280,700	0	919,200
2012	638,500	280,700	0	919,200
2013	542,700	238,600	0	781,300
2014	542,700	238,600	0	781,300
2015	542,700	238,600	0	781,300
2016	542,700	238,600	0	781,300
2017	542,700	238,600	0	781,300
2018	542,700	238,600	0	781,300
2019	542,700	238,600	0	781,300
2020	542,700	238,600	0	781,300
2021	542,700	238,600	0	781,300
2022	542,700	238,600	0	781,300
2023	542,700	238,600	0	781,300
2024	721,000	512,400	0	1,233,400

Land Data

Front Foot	Type	Effective Frontage	Effective Depth	Influence Factor	Influence Code
11.REGULAR LOT				%	
12.SECONDARY				%	
13.EXCESS FRONTAG				%	
14.REAR LAND				%	
15.MISCELLANEOUS				%	
				%	
				%	
Square Foot		**Square Feet**			
16.REGULAR LOT				%	
17.SECONDARY LOT				%	
18.EXCESS LAND				%	
19.CONDOMINIUM				%	
20.MISCELLANEOUS				%	
				%	
				%	
Fract. Acre		**Acreage/Sites**			
21.HOUSELOT(FRCT)	21	0.75	100	%	0
22.BASELOT(FRCT)	28	1.95	100	%	0
23.REAR(FRCT)				%	
Acres				%	
24.HOUSELOT				%	
25.BASELOT				%	
26.FRONTAGE 1				%	
27.FRONTAGE 2				%	
28.REAR LAND 1				%	
29.REAR LAND 2				%	

Total Acreage 2.70

Influence Codes

1.USE
2.R/W
3.TOPOGRAPHY
4.SIZE
5.ACCESS
6.RESTRICTIONS
7.SHAPE
8.SEMI-IMPROVED
9.FRACTIONAL
Acres
30.REAR LAND 3
31.REAR LAND 4
32.PASTURE
33.CROP
34.HORTICUL I
35.HORTUCUL II
36.ORCHARD
37.SOFTWOOD
38.MIXED WOOD
39.HARDWOOD
40.WASTE
41.GRAVEL PIT
42.MOBILE HOME SI
43.CONDO SITE
44.EXTRA SET OF L
45.M H HOOK-UP
46.HOLE/SITE

Inspection Witnessed By:

X Date

No./Date	Description	Date Insp.

Notes:

1/22/16 REV VAC, ADD WD TO CARD 2, ADD WD TO BOATHSE, FIX SKETCH
12/23/11-REV-VAC, RESKETCH BOAT HSE ADD WD, ADD MISSED OP, CARD #2 ADD PREV MISSED SV SHED

Blue Hill

Blue Hill

Map Lot 009-023 | Account 281 | Location 83 PARKER LN | Card 1 Of 2 | 5/29/2024

Building Style	**1 CONVENTIONAL**	
1.CONV.	5.COLONIAL	9.CONDO
2.RANCH	6.SPLIT	10.
3.R RANCH	7.CONTEMP	11.
4.CAPE	8.COTTAGE	12.
Dwelling Units	**1**	
Other Units	**0**	
Stories	**1 ONE STORY**	
1.1	4.1.5	7.3.5
2.2	5.1.75	8.4
3.3	6.2.5	9.
Exterior Walls	**5 SHINGLE**	
1.WOOD	5.SHINGLE	9.OTHER
2.VIN/AL	6.BRK/STN	10.ALUM
3.COMPOS.	7.SINGLE	11.LOG
4.ASBESTOS	8.HARDY/CO	12.STONE
Roof Surface	**1 ASPHALT SHINGLES**	
1.ASPHALT	4.COMPOSIT	7.ROLL
2.SLATE	5.WOOD	8.
3.METAL	6.OTHER	9.
SF Masonry Trim	**0**	
	0	
	0	
Year Built	**1**	
Year Remodeled	**0**	
Foundation	**3 BRICK &/OR STONE**	
1.CONCRETE	4.WOOD	7.
2.C BLOCK	5.SLAB	8.
3.BR/STONE	6.PIERS	9.
Basement	**4 FULL BASEMENT**	
1.1/4 BMT	4.FULL BMT	7.
2.1/2 BMT	5.NONE	8.
3.3/4 BMT	6.	9.NONE
Bsmt Gar # Cars	**0**	
Wet Basement	**1 DRY BASEMENT**	
1.DRY	4.DIRT FLR	7.
2.DAMP	5.	8.
3.WET	6.	9.

SF Bsmt Living	**0**	
Fin Bsmt Grade	**0 0**	
	0	
Heat Type	**100%**	**1 HOT WATER BB**
1.HWBB	5.FWA	9.NO HEAT
2.HWCI	6.GRAVWA	10.
3.H PUMP	7.ELECTRIC	11.
4.RADIANT	8.FL/WALL	12.
Cool Type	**0%**	**9 NONE**
1.REFRIG	4.W&C AIR	7.
2.EVAPOR	5.	8.
3.H PUMP	6.	9.NONE
Kitchen Style	**2 TYPICAL**	
1.MODERN	4.OBSOLETE	7.
2.TYPICAL	5.	8.
3.OLD TYPE	6.	9.NONE
Bath(s) Style	**2 TYPICAL BATH(S)**	
1.MODERN	4.OBSOLETE	7.
2.TYPICAL	5.	8.
3.OLD TYPE	6.	9.NONE
# Rooms	**0**	
# Bedrooms	**0**	
# Full Baths	**4**	
# Half Baths	**0**	
# Addn Fixtures	**0**	
# Fireplaces	**1**	

TRIO

Layout	**1 TYPICAL**	
1.TYPICAL	4.	7.
2.INADEQ	5.	8.
3.	6.	9.
Attic	**9 NONE**	
1.1/4 FIN	4.FULL FIN	7.
2.1/2 FIN	5.FL/STAIR	8.
3.3/4 FIN	6.	9.NONE
Insulation	**1 FULL**	
1.FULL	4.MINIMAL	7.
2.HEAVY	5.PARTIAL	8.
3.CAPPED	6.	9.NONE
Unfinished %	**0%**	
Grade & Factor	**4 B 100%**	
1.E GRADE	4.B GRADE	7.AAA GRAD
2.D GRADE	5.A GRADE	8.M&S PRIC
3.C GRADE	6.AA GRADE	9.SAME
SQFT (Footprint)	**1550**	
Condition	**7 VERY GOOD**	
1.POOR	4.AVG	7.V G
2.FAIR	5.AVG+	8.EXC
3.AVG-	6.GOOD	9.SAME
Phys. % Good	**0%**	
Funct. % Good	**100%**	
Functional Code	**9 NONE**	
1.INCOMP	4.PL/HT	7.
2.OVERBLT	5.DAMAGE/D	8.
3.STYLE	6.	9.NONE
Econ. % Good	**100%**	
Economic Code	**NONE**	
0.None	3.NO POWER	7.
1.LOCATION	4.DAMAGE/D	8.
2.ENCROACH	9.NONE	9.
Entrance Code	**0**	
1.INTERIOR	4.VACANT	7.
2.REFUSAL	5.ESTIMATE	8.
3.INFORMED	6.	9.
Information Code	**0**	
1.OWNER	4.AGENT	7.
2.RELATIVE	5.ESTIMATE	8.
3.TENANT	6.OTHER	9.

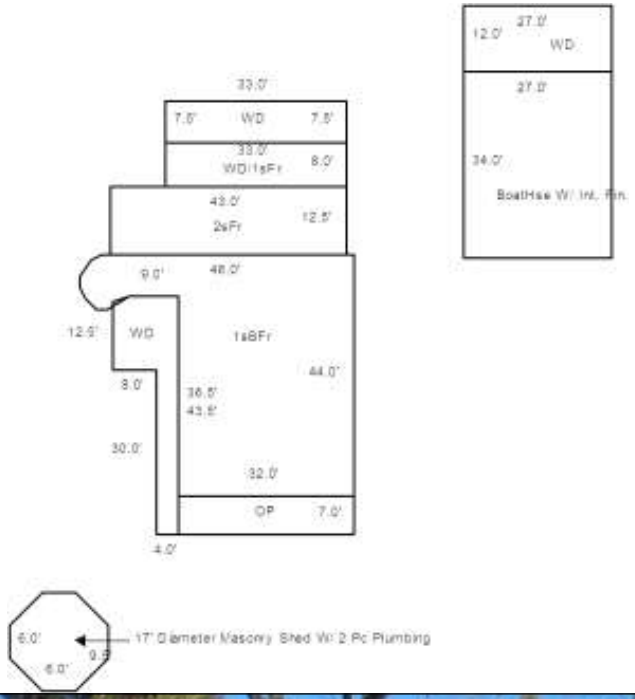

Date Inspected

Additions, Outbuildings & Improvements

Type	Year	Units	Grade	Cond	Phys.	Funct.	Sound Value
68 DECK	0	280	0 0	0	0 %	0 %	
21 OPEN FRAME	0	224	0 0	0	0 %	0 %	
2 TWO STORY	0	538	0 0	0	0 %	0 %	
68 DECK	0	264	0 0	0	0 %	0 %	
1 ONE STORY	0	264	0 0	0	0 %	0 %	
68 DECK	0	248	0 0	0	0 %	0 %	
24 FRAME SHED	0	864	3 100	6	0 %	100 %	
76 INTERIOR	0	864	1 100	6	0 %	100 %	
34 MASONRY SHED	0	252	5 100	3	0 %	100 %	
77 PLUMBING	0	2	3 100	3	0 %	100 %	

1.ONE STORY FRAM
2.TWO STORY FRAM
3.THREE STORY FR
4.1 & 1/2 STORY
5.1 & 3/4 STORY
6.2 & 1/2 STORY
21.OPEN FRAME POR
22.ENCL PCH/1SFR(
23.FRAME GARAGE
24.FRAME SHED
25.FRAME BAY WIND
26.1SFR OVERHANG
27.UNFIN BASEMENT
28.UNF ATTIC/LOFT
29.FINISHED ATTIC

Map Lot 009-023 Account 281 Location BLDG-MAPLE LANE Card 2 Of 2 5/29/2024

PARKER POINT HOLDINGS, LLC
C/O MORRISON ACCOUNTING SERVICES
LONGMONT CO 80501

B2128P14 B4615P318

Property Data

Neighborhood **11 NEIGHBORHOOD 11.**

Tree Growth Year **0**

X Coordinate **0**

Y Coordinate **0**

Zone/Land Use **48 SHORELAND**

Secondary Zone

Topography

1.LEVEL	4.BELOW ST	7.ROUGH
2.ROLLING	5.LOW	8.
3.ABOVE ST	6.SWAMPY	9.

Utilities **4 DRILLED WELL 7 SEPTIC**

1.SUMMER	4.DR WELL	7.SEPTIC
2.WATER	5.DUG WELL	8.SPRING
3.SEWER	6.LAKE WTR	9.NONE

Street **3 GRAVEL**

1.PAVED	4.PROPOSED	7.
2.SEMI IMP	5.	8.
3.GRAVEL	6.	9.NONE

0

SPRINGWORK YEAR **0**

Sale Data

Sale Date

Price

Sale Type

1.LAND	4.MOBILE	7.
2.L & B	5.OTHER	8.
3.BUILDING	6.	9.

Financing

1.CONVENT	4.SELLER	7.UNKNOWN
2.FHA/VA	5.PRIVATE	8.
3.ASSUMED	6.CASH	9.UNKNOWN

Validity

1.VALID	4.SPLIT	7.RENOVATE
2.RELATED	5.PARTIAL	8.OTHER
3.DISTRESS	6.EXEMPT	9.

Verified

1.BUYER	4.AGENT	7.FAMILY
2.SELLER	5.PUB REC	8.OTHER
3.LENDER	6.MLS	9.CONFID

Assessment Record

Year	Land	Buildings	Exempt	Total
2011	0	121,300	0	121,300
2012	0	123,100	0	123,100
2013	0	104,900	0	104,900
2014	0	104,900	0	104,900
2015	0	104,900	0	104,900
2016	0	108,700	0	108,700
2017	0	108,700	0	108,700
2018	0	108,700	0	108,700
2019	0	108,700	0	108,700
2020	0	108,700	0	108,700
2021	0	108,700	0	108,700
2022	0	108,700	0	108,700
2023	0	108,700	0	108,700
2024	0	188,400	0	188,400

Land Data

Front Foot	Type	Effective Frontage	Effective Depth	Influence Factor	Influence Code
11.REGULAR LOT				%	
12.SECONDARY				%	
13.EXCESS FRONTAG				%	
14.REAR LAND				%	
15.MISCELLANEOUS				%	
				%	
				%	
Square Foot		**Square Feet**			
16.REGULAR LOT				%	
17.SECONDARY LOT				%	
18.EXCESS LAND				%	
19.CONDOMINIUM				%	
20.MISCELLANEOUS				%	
				%	
				%	
Fract. Acre		**Acreage/Sites**			
21.HOUSELOT(FRCT)				%	
22.BASELOT(FRCT)				%	
23.REAR(FRCT)				%	
Acres				%	
24.HOUSELOT				%	
25.BASELOT				%	
26.FRONTAGE 1				%	
27.FRONTAGE 2				%	
28.REAR LAND 1				%	
29.REAR LAND 2				%	

Total Acreage 0.00

Influence Codes

1.USE
2.R/W
3.TOPOGRAPHY
4.SIZE
5.ACCESS
6.RESTRICTIONS
7.SHAPE
8.SEMI-IMPROVED
9.FRACTIONAL

Acres

30.REAR LAND 3
31.REAR LAND 4
32.PASTURE
33.CROP
34.HORTICUL I
35.HORTUCUL II
36.ORCHARD
37.SOFTWOOD
38.MIXED WOOD
39.HARDWOOD
40.WASTE
41.GRAVEL PIT
42.MOBILE HOME SI
43.CONDO SITE
44.EXTRA SET OF L
45.M H HOOK-UP
46.HOLE/SITE

Inspection Witnessed By:

X Date

No./Date	Description	Date Insp.

Notes:

Blue Hill

Blue Hill

Map Lot 009-023 | Account 281 | Location BLDG-MAPLE LANE | Card 2 Of 2 | 5/29/2024

Building Style	**1 CONVENTIONAL**	
1.CONV.	5.COLONIAL	9.CONDO
2.RANCH	6.SPLIT	10.
3.R RANCH	7.CONTEMP	11.
4.CAPE	8.COTTAGE	12.
Dwelling Units	**1**	
Other Units	**0**	
Stories	**1 ONE STORY**	
1.1	4.1.5	7.3.5
2.2	5.1.75	8.4
3.3	6.2.5	9.
Exterior Walls	**9 OTHER**	
1.WOOD	5.SHINGLE	9.OTHER
2.VIN/AL	6.BRK/STN	10.ALUM
3.COMPOS.	7.SINGLE	11.LOG
4.ASBESTOS	8.HARDY/CO	12.STONE
Roof Surface	**1 ASPHALT SHINGLES**	
1.ASPHALT	4.COMPOSIT	7.ROLL
2.SLATE	5.WOOD	8.
3.METAL	6.OTHER	9.
SF Masonry Trim	**0**	
	0	
	0	
Year Built	**1**	
Year Remodeled	**0**	
Foundation	**6 PIERS**	
1.CONCRETE	4.WOOD	7.
2.C BLOCK	5.SLAB	8.
3.BR/STONE	6.PIERS	9.
Basement	**9 NO BASEMENT**	
1.1/4 BMT	4.FULL BMT	7.
2.1/2 BMT	5.NONE	8.
3.3/4 BMT	6.	9.NONE
Bsmt Gar # Cars	**0**	
Wet Basement	**9 NO BASEMENT**	
1.DRY	4.DIRT FLR	7.
2.DAMP	5.	8.
3.WET	6.	9.

SF Bsmt Living	**0**	
Fin Bsmt Grade	**0 0**	
	0	
Heat Type	**100%**	**5 FORCED WARM AIR**
1.HWBB	5.FWA	9.NO HEAT
2.HWCI	6.GRAVWA	10.
3.H PUMP	7.ELECTRIC	11.
4.RADIANT	8.FL/WALL	12.
Cool Type	**0%**	**9 NONE**
1.REFRIG	4.W&C AIR	7.
2.EVAPOR	5.	8.
3.H PUMP	6.	9.NONE
Kitchen Style	**2 TYPICAL**	
1.MODERN	4.OBSOLETE	7.
2.TYPICAL	5.	8.
3.OLD TYPE	6.	9.NONE
Bath(s) Style	**2 TYPICAL BATH(S)**	
1.MODERN	4.OBSOLETE	7.
2.TYPICAL	5.	8.
3.OLD TYPE	6.	9.NONE
# Rooms	**0**	
# Bedrooms	**0**	
# Full Baths	**1**	
# Half Baths	**1**	
# Addn Fixtures	**0**	
# Fireplaces	**1**	

TRIO

Layout	**1 TYPICAL**	
1.TYPICAL	4.	7.
2.INADEQ	5.	8.
3.	6.	9.
Attic	**9 NONE**	
1.1/4 FIN	4.FULL FIN	7.
2.1/2 FIN	5.FL/STAIR	8.
3.3/4 FIN	6.	9.NONE
Insulation	**9 NONE**	
1.FULL	4.MINIMAL	7.
2.HEAVY	5.PARTIAL	8.
3.CAPPED	6.	9.NONE
Unfinished %	**0%**	
Grade & Factor	**3 C 110%**	
1.E GRADE	4.B GRADE	7.AAA GRAD
2.D GRADE	5.A GRADE	8.M&S PRIC
3.C GRADE	6.AA GRADE	9.SAME
SQFT (Footprint)	**670**	
Condition	**6 GOOD**	
1.POOR	4.AVG	7.V G
2.FAIR	5.AVG+	8.EXC
3.AVG-	6.GOOD	9.SAME
Phys. % Good	**0%**	
Funct. % Good	**100%**	
Functional Code	**9 NONE**	
1.INCOMP	4.PL/HT	7.
2.OVERBLT	5.DAMAGE/D	8.
3.STYLE	6.	9.NONE
Econ. % Good	**100%**	
Economic Code	**NONE**	
0.None	3.NO POWER	7.
1.LOCATION	4.DAMAGE/D	8.
2.ENCROACH	9.NONE	9.
Entrance Code	**0**	
1.INTERIOR	4.VACANT	7.
2.REFUSAL	5.ESTIMATE	8.
3.INFORMED	6.	9.
Information Code	**0**	
1.OWNER	4.AGENT	7.
2.RELATIVE	5.ESTIMATE	8.
3.TENANT	6.OTHER	9.

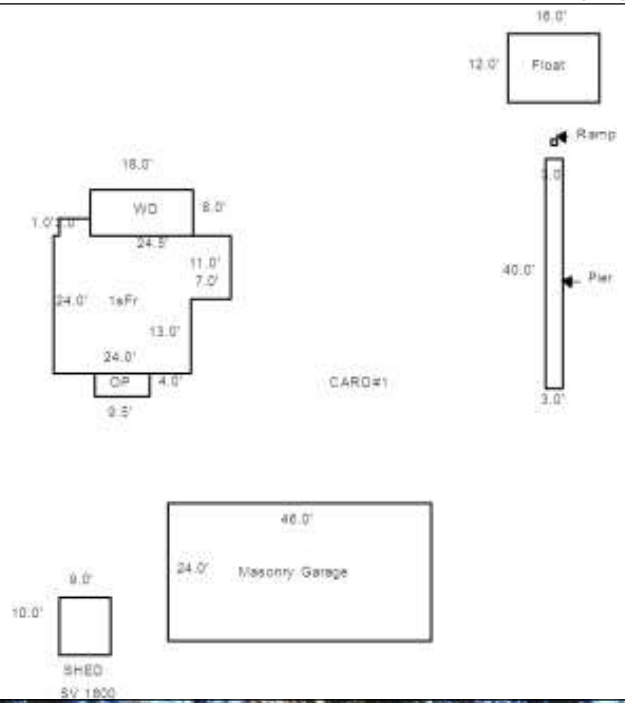

Date Inspected

Additions, Outbuildings & Improvements

Type	Year	Units	Grade	Cond	Phys.	Funct.	Sound Value
21 OPEN FRAME	0	38	0 0	0	0 %	0 %	
33 MASONRY	0	1104	5 100	5	0 %	100 %	
83 PIER/LF	0	40	3 100	4	75 %	100 %	
84 RAMP (# UNITS)	0	1	3 100	4	75 %	100 %	
85 FLOAT SQFT	0	192	3 100	4	75 %	100 %	
24 FRAME SHED	0				%	%	1,800
68 DECK	2015	144	3 100	4	0 %	100 %	
68 DECK	2005	324	3 100	4	0 %	100 %	
					%	%	
					%	%	

1.ONE STORY FRAM
2.TWO STORY FRAM
3.THREE STORY FR
4.1 & 1/2 STORY
5.1 & 3/4 STORY
6.2 & 1/2 STORY
21.OPEN FRAME POR
22.ENCL PCH/1SFR(
23.FRAME GARAGE
24.FRAME SHED
25.FRAME BAY WIND
26.1SFR OVERHANG
27.UNFIN BASEMENT
28.UNF ATTIC/LOFT
29.FINISHED ATTIC

Map Lot 020-069-B | Account 282 | Location 53 CLAYFIELD RD | Card 1 Of 1 | 5/29/2024

WIGGS, DEBORAH J
NORRIS, PHILIP H
83 CLAYFIELD RD
BLUE HILL ME 04614

B3213P273 B4283P134

Previous Owner
SEGAL, ROSLYN
PO BOX 1656

BLUE HILL ME 04614
Sale Date: 8/31/2005

Inspection Witnessed By:

X Date

No./Date	Description	Date Insp.

Notes:

2/11/19-REV NAH. ADD CANOPY
3/18/11- REV. NAH N/C.

Blue Hill

Property Data

Neighborhood	**54 NEIGHBORHOOD 54.**
Tree Growth Year	**0**
X Coordinate	**0**
Y Coordinate	**0**
Zone/Land Use	**11 RESIDENTIAL**
Secondary Zone	
Topography	**2 ROLLING**

1.LEVEL	4.BELOW ST	7.ROUGH
2.ROLLING	5.LOW	8.
3.ABOVE ST	6.SWAMPY	9.

Utilities	**4 DRILLED WELL**

1.SUMMER	4.DR WELL	7.SEPTIC
2.WATER	5.DUG WELL	8.SPRING
3.SEWER	6.LAKE WTR	9.NONE

Street	**3 GRAVEL**

1.PAVED	4.PROPOSED	7.
2.SEMI IMP	5.	8.
3.GRAVEL	6.	9.NONE

	0
SPRINGWORK YEAR	**2003**

Sale Data

Sale Date	**8/31/2005**
Price	**100,000**
Sale Type	**2 LAND &**

1.LAND	4.MOBILE	7.
2.L & B	5.OTHER	8.
3.BUILDING	6.	9.

Financing	**1 CONVENTIONAL**

1.CONVENT	4.SELLER	7.UNKNOWN
2.FHA/VA	5.PRIVATE	8.
3.ASSUMED	6.CASH	9.UNKNOWN

Validity	**1 ARMS LENGTH**

1.VALID	4.SPLIT	7.RENOVATE
2.RELATED	5.PARTIAL	8.OTHER
3.DISTRESS	6.EXEMPT	9.

Verified	**1 BUYER**

1.BUYER	4.AGENT	7.FAMILY
2.SELLER	5.PUB REC	8.OTHER
3.LENDER	6.MLS	9.CONFID

Assessment Record

Year	Land	Buildings	Exempt	Total
2011	44,100	42,300	0	86,400
2012	44,100	42,300	0	86,400
2013	37,500	36,000	0	73,500
2014	37,500	36,000	0	73,500
2015	37,500	36,000	0	73,500
2016	37,500	36,000	0	73,500
2017	37,500	36,000	0	73,500
2018	37,500	36,000	0	73,500
2019	37,500	36,300	0	73,800
2020	37,500	36,300	0	73,800
2021	37,500	36,300	0	73,800
2022	37,500	36,300	0	73,800
2023	37,500	36,300	0	73,800
2024	115,900	38,000	0	153,900

Land Data

Front Foot	Type	Effective Frontage	Effective Depth	Influence Factor	Influence Code
11.REGULAR LOT				%	
12.SECONDARY				%	
13.EXCESS FRONTAG				%	
14.REAR LAND				%	
15.MISCELLANEOUS				%	
				%	
				%	
Square Foot		**Square Feet**			
16.REGULAR LOT				%	
17.SECONDARY LOT				%	
18.EXCESS LAND				%	
19.CONDOMINIUM				%	
20.MISCELLANEOUS				%	
				%	
				%	
Fract. Acre		**Acreage/Sites**			
21.HOUSELOT(FRCT)	24	1.00		100 %	0
22.BASELOT(FRCT)	28	1.95		100 %	0
23.REAR(FRCT)				%	
Acres				%	
24.HOUSELOT				%	
25.BASELOT				%	
26.FRONTAGE 1				%	
27.FRONTAGE 2				%	
28.REAR LAND 1					
29.REAR LAND 2					

Total Acreage 2.95

Influence Codes

1.USE
2.R/W
3.TOPOGRAPHY
4.SIZE
5.ACCESS
6.RESTRICTIONS
7.SHAPE
8.SEMI-IMPROVED
9.FRACTIONAL
Acres
30.REAR LAND 3
31.REAR LAND 4
32.PASTURE
33.CROP
34.HORTICUL I
35.HORTUCUL II
36.ORCHARD
37.SOFTWOOD
38.MIXED WOOD
39.HARDWOOD
40.WASTE
41.GRAVEL PIT
42.MOBILE HOME SI
43.CONDO SITE
44.EXTRA SET OF L
45.M H HOOK-UP
46.HOLE/SITE

Blue Hill

Map Lot 020-069-B | Account 282 | Location 53 CLAYFIELD RD | Card 1 Of 1 | 5/29/2024

Building Style	**8 COTTAGE**	
1.CONV.	5.COLONIAL	9.CONDO
2.RANCH	6.SPLIT	10.
3.R RANCH	7.CONTEMP	11.
4.CAPE	8.COTTAGE	12.
Dwelling Units	**1**	
Other Units	**0**	
Stories	**1 ONE STORY**	
1.1	4.1.5	7.3.5
2.2	5.1.75	8.4
3.3	6.2.5	9.
Exterior Walls	**1 WOOD SIDING**	
1.WOOD	5.SHINGLE	9.OTHER
2.VIN/AL	6.BRK/STN	10.ALUM
3.COMPOS.	7.SINGLE	11.LOG
4.ASBESTOS	8.HARDY/CO	12.STONE
Roof Surface	**5 WOOD SHINGLES**	
1.ASPHALT	4.COMPOSIT	7.ROLL
2.SLATE	5.WOOD	8.
3.METAL	6.OTHER	9.
SF Masonry Trim	**0**	
	0	
	0	
Year Built	**1988**	
Year Remodeled	**0**	
Foundation	**6 PIERS**	
1.CONCRETE	4.WOOD	7.
2.C BLOCK	5.SLAB	8.
3.BR/STONE	6.PIERS	9.
Basement	**9 NO BASEMENT**	
1.1/4 BMT	4.FULL BMT	7.
2.1/2 BMT	5.NONE	8.
3.3/4 BMT	6.	9.NONE
Bsmt Gar # Cars	**0**	
Wet Basement	**9 NO BASEMENT**	
1.DRY	4.DIRT FLR	7.
2.DAMP	5.	8.
3.WET	6.	9.

SF Bsmt Living	**0**	
Fin Bsmt Grade	**0 0**	
	0	
Heat Type	**0%**	**9 NOT HEATED**
1.HWBB	5.FWA	9.NO HEAT
2.HWCI	6.GRAVWA	10.
3.H PUMP	7.ELECTRIC	11.
4.RADIANT	8.FL/WALL	12.
Cool Type	**0%**	**9 NONE**
1.REFRIG	4.W&C AIR	7.
2.EVAPOR	5.	8.
3.H PUMP	6.	9.NONE
Kitchen Style	**9 NONE**	
1.MODERN	4.OBSOLETE	7.
2.TYPICAL	5.	8.
3.OLD TYPE	6.	9.NONE
Bath(s) Style	**9 NONE**	
1.MODERN	4.OBSOLETE	7.
2.TYPICAL	5.	8.
3.OLD TYPE	6.	9.NONE
# Rooms	**0**	
# Bedrooms	**0**	
# Full Baths	**0**	
# Half Baths	**0**	
# Addn Fixtures	**0**	
# Fireplaces	**0**	

TRIO

Layout	**1 TYPICAL**	
1.TYPICAL	4.	7.
2.INADEQ	5.	8.
3.	6.	9.
Attic	**9 NONE**	
1.1/4 FIN	4.FULL FIN	7.
2.1/2 FIN	5.FL/STAIR	8.
3.3/4 FIN	6.	9.NONE
Insulation	**9 NONE**	
1.FULL	4.MINIMAL	7.
2.HEAVY	5.PARTIAL	8.
3.CAPPED	6.	9.NONE
Unfinished %	**0%**	
Grade & Factor	**2 D 100%**	
1.E GRADE	4.B GRADE	7.AAA GRAD
2.D GRADE	5.A GRADE	8.M&S PRIC
3.C GRADE	6.AA GRADE	9.SAME
SQFT (Footprint)	**452**	
Condition	**4 AVERAGE**	
1.POOR	4.AVG	7.V G
2.FAIR	5.AVG+	8.EXC
3.AVG-	6.GOOD	9.SAME
Phys. % Good	**0%**	
Funct. % Good	**75%**	
Functional Code	**3 STYLE**	
1.INCOMP	4.PL/HT	7.
2.OVERBLT	5.DAMAGE/D	8.
3.STYLE	6.	9.NONE
Econ. % Good	**100%**	
Economic Code	**NONE**	
0.None	3.NO POWER	7.
1.LOCATION	4.DAMAGE/D	8.
2.ENCROACH	9.NONE	9.
Entrance Code	**0**	
1.INTERIOR	4.VACANT	7.
2.REFUSAL	5.ESTIMATE	8.
3.INFORMED	6.	9.
Information Code	**0**	
1.OWNER	4.AGENT	7.
2.RELATIVE	5.ESTIMATE	8.
3.TENANT	6.OTHER	9.

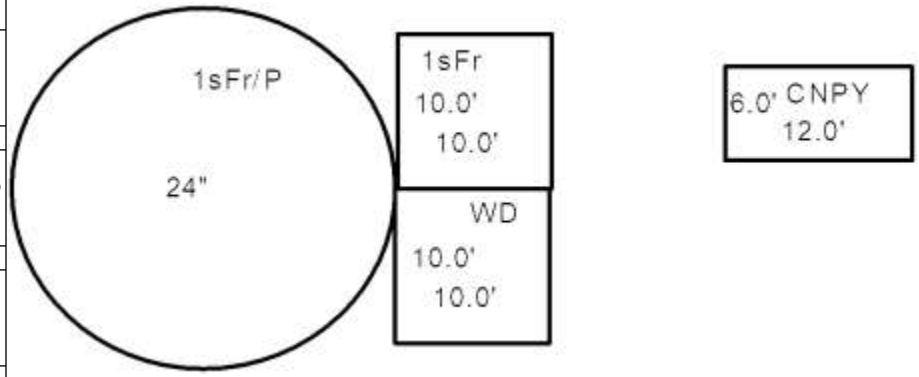

Date Inspected

Additions, Outbuildings & Improvements

Type	Year	Units	Grade	Cond	Phys.	Funct.	Sound Value
1 ONE STORY	1988	100	0 0	0	0 %	0 %	
68 DECK	1988	100	0 0	0	0 %	0 %	
61	0				%	%	300
					%	%	
					%	%	
					%	%	
					%	%	
					%	%	
					%	%	
					%	%	

1.ONE STORY FRAM
2.TWO STORY FRAM
3.THREE STORY FR
4.1 & 1/2 STORY
5.1 & 3/4 STORY
6.2 & 1/2 STORY
21.OPEN FRAME POR
22.ENCL PCH/1SFR(
23.FRAME GARAGE
24.FRAME SHED
25.FRAME BAY WIND
26.1SFR OVERHANG
27.UNFIN BASEMENT
28.UNF ATTIC/LOFT
29.FINISHED ATTIC

Map Lot 029-021 | Account 283 | Location 91 BACK PASTURE LN | Card 1 Of 1 | 5/29/2024

BANNON, JAMES IV
P.O. BOX 1323
BLUE HILL ME 04614

B3490P51

Previous Owner
ZELL, WILL B.
81 VESPER ST.

PORTLAND ME 04101

Inspection Witnessed By:

X Date

No./Date	Description	Date Insp.

Notes:

4/2/24 NAH, N/C FROM LAST YR.
5/18/23 W/MR ADD NEW ADDITIONS INC.
3/5/20-NAH. EST 1sFr MOSTLY COMPLETE(SIDING)
3/9/16 W/MR MORE DONE TO ADDN
4/13/15 NAH EST N/C
1/30/14 REV VAC N/C
3/20/2009-WITH MR.- JUST GETTING STARTED ON G-HSE-NO VALUE YET-N/C
1/28/2010-NO REVIEW-JUST THERE
3/1/2011 NAH-ADJUST ST HT(PREV ERROR), ADJUST EXT WALLS, MORE DONE, ADJUST INC

Blue Hill

Property Data

Neighborhood **1 NEIGHBORHOOD 1.**

Tree Growth Year **0**

X Coordinate **0**

Y Coordinate **0**

Zone/Land Use **11 RESIDENTIAL**

Secondary Zone

Topography **2 ROLLING**

1.LEVEL	4.BELOW ST	7.ROUGH
2.ROLLING	5.LOW	8.
3.ABOVE ST	6.SWAMPY	9.

Utilities **4 DRILLED WELL**

1.SUMMER	4.DR WELL	7.SEPTIC
2.WATER	5.DUG WELL	8.SPRING
3.SEWER	6.LAKE WTR	9.NONE

Street **3 GRAVEL**

1.PAVED	4.PROPOSED	7.
2.SEMI IMP	5.	8.
3.GRAVEL	6.	9.NONE

0

SPRINGWORK YEAR **0**

Sale Data

Sale Date

Price

Sale Type

1.LAND	4.MOBILE	7.
2.L & B	5.OTHER	8.
3.BUILDING	6.	9.

Financing

1.CONVENT	4.SELLER	7.UNKNOWN
2.FHA/VA	5.PRIVATE	8.
3.ASSUMED	6.CASH	9.UNKNOWN

Validity

1.VALID	4.SPLIT	7.RENOVATE
2.RELATED	5.PARTIAL	8.OTHER
3.DISTRESS	6.EXEMPT	9.

Verified

1.BUYER	4.AGENT	7.FAMILY
2.SELLER	5.PUB REC	8.OTHER
3.LENDER	6.MLS	9.CONFID

Assessment Record

Year	Land	Buildings	Exempt	Total
2011	49,400	30,500	10,000	69,900
2012	49,400	36,600	10,000	76,000
2013	41,900	31,100	10,000	63,000
2014	41,900	31,100	10,000	63,000
2015	41,900	31,100	10,000	63,000
2016	41,900	34,300	15,000	61,200
2017	41,900	34,300	20,000	56,200
2018	41,900	34,300	20,000	56,200
2019	41,900	34,300	19,600	56,600
2020	41,900	35,800	24,500	53,200
2021	41,900	35,800	24,000	53,700
2022	41,900	35,800	23,500	54,200
2023	41,900	44,100	20,250	65,750
2024	100,600	100,300	25,000	175,900

Land Data

Front Foot	Type	Effective Frontage	Effective Depth	Influence Factor	Influence Code
11.REGULAR LOT				%	
12.SECONDARY				%	
13.EXCESS FRONTAG				%	
14.REAR LAND				%	
15.MISCELLANEOUS				%	
				%	
				%	
Square Foot		**Square Feet**			
16.REGULAR LOT				%	
17.SECONDARY LOT				%	
18.EXCESS LAND				%	
19.CONDOMINIUM				%	
20.MISCELLANEOUS				%	
				%	
				%	
Fract. Acre		**Acreage/Sites**			
21.HOUSELOT(FRCT)	24	1.00	100	%	0
22.BASELOT(FRCT)	28	5.00	100	%	0
23.REAR(FRCT)	29	0.40	100	%	0
Acres				%	
24.HOUSELOT				%	
25.BASELOT				%	
26.FRONTAGE 1				%	
27.FRONTAGE 2				%	
28.REAR LAND 1					
29.REAR LAND 2					

Total Acreage 6.40

Influence Codes

1.USE
2.R/W
3.TOPOGRAPHY
4.SIZE
5.ACCESS
6.RESTRICTIONS
7.SHAPE
8.SEMI-IMPROVED
9.FRACTIONAL
Acres
30.REAR LAND 3
31.REAR LAND 4
32.PASTURE
33.CROP
34.HORTICUL I
35.HORTUCUL II
36.ORCHARD
37.SOFTWOOD
38.MIXED WOOD
39.HARDWOOD
40.WASTE
41.GRAVEL PIT
42.MOBILE HOME SI
43.CONDO SITE
44.EXTRA SET OF L
45.M H HOOK-UP
46.HOLE/SITE

Blue Hill

Map Lot 029-021 | Account 283 | Location 91 BACK PASTURE LN | Card 1 Of 1 | 5/29/2024

Building Style	**1 CONVENTIONAL**	
1.CONV.	5.COLONIAL	9.CONDO
2.RANCH	6.SPLIT	10.
3.R RANCH	7.CONTEMP	11.
4.CAPE	8.COTTAGE	12.
Dwelling Units	**1**	
Other Units	**0**	
Stories	**4 ONE & 1/2 STORY**	
1.1	4.1.5	7.3.5
2.2	5.1.75	8.4
3.3	6.2.5	9.
Exterior Walls	**5 SHINGLE**	
1.WOOD	5.SHINGLE	9.OTHER
2.VIN/AL	6.BRK/STN	10.ALUM
3.COMPOS.	7.SINGLE	11.LOG
4.ASBESTOS	8.HARDY/CO	12.STONE
Roof Surface	**5 WOOD SHINGLES**	
1.ASPHALT	4.COMPOSIT	7.ROLL
2.SLATE	5.WOOD	8.
3.METAL	6.OTHER	9.
SF Masonry Trim	**0**	
	0	
	0	
Year Built	**1993**	
Year Remodeled	**0**	
Foundation	**6 PIERS**	
1.CONCRETE	4.WOOD	7.
2.C BLOCK	5.SLAB	8.
3.BR/STONE	6.PIERS	9.
Basement	**9 NO BASEMENT**	
1.1/4 BMT	4.FULL BMT	7.
2.1/2 BMT	5.NONE	8.
3.3/4 BMT	6.	9.NONE
Bsmt Gar # Cars	**0**	
Wet Basement	**9 NO BASEMENT**	
1.DRY	4.DIRT FLR	7.
2.DAMP	5.	8.
3.WET	6.	9.

SF Bsmt Living	**0**	
Fin Bsmt Grade	**0 0**	
	0	
Heat Type	**50%**	**8 FLOOR/WALL UNIT**
1.HWBB	5.FWA	9.NO HEAT
2.HWCI	6.GRAVWA	10.
3.H PUMP	7.ELECTRIC	11.
4.RADIANT	8.FL/WALL	12.
Cool Type	**0%**	**9 NONE**
1.REFRIG	4.W&C AIR	7.
2.EVAPOR	5.	8.
3.H PUMP	6.	9.NONE
Kitchen Style	**9 NONE**	
1.MODERN	4.OBSOLETE	7.
2.TYPICAL	5.	8.
3.OLD TYPE	6.	9.NONE
Bath(s) Style	**9 NONE**	
1.MODERN	4.OBSOLETE	7.
2.TYPICAL	5.	8.
3.OLD TYPE	6.	9.NONE
# Rooms	**0**	
# Bedrooms	**0**	
# Full Baths	**0**	
# Half Baths	**0**	
# Addn Fixtures	**0**	
# Fireplaces	**0**	

TRIO

Layout	**1 TYPICAL**	
1.TYPICAL	4.	7.
2.INADEQ	5.	8.
3.	6.	9.
Attic	**9 NONE**	
1.1/4 FIN	4.FULL FIN	7.
2.1/2 FIN	5.FL/STAIR	8.
3.3/4 FIN	6.	9.NONE
Insulation	**1 FULL**	
1.FULL	4.MINIMAL	7.
2.HEAVY	5.PARTIAL	8.
3.CAPPED	6.	9.NONE
Unfinished %	**0%**	
Grade & Factor	**2 D 80%**	
1.E GRADE	4.B GRADE	7.AAA GRAD
2.D GRADE	5.A GRADE	8.M&S PRIC
3.C GRADE	6.AA GRADE	9.SAME
SQFT (Footprint)	**400**	
Condition	**4 AVERAGE**	
1.POOR	4.AVG	7.V G
2.FAIR	5.AVG+	8.EXC
3.AVG-	6.GOOD	9.SAME
Phys. % Good	**0%**	
Funct. % Good	**95%**	
Functional Code	**1 INCOMPLETE**	
1.INCOMP	4.PL/HT	7.
2.OVERBLT	5.DAMAGE/D	8.
3.STYLE	6.	9.NONE
Econ. % Good	**100%**	
Economic Code	**NONE**	
0.None	3.NO POWER	7.
1.LOCATION	4.DAMAGE/D	8.
2.ENCROACH	9.NONE	9.
Entrance Code	**0**	
1.INTERIOR	4.VACANT	7.
2.REFUSAL	5.ESTIMATE	8.
3.INFORMED	6.	9.
Information Code	**0**	
1.OWNER	4.AGENT	7.
2.RELATIVE	5.ESTIMATE	8.
3.TENANT	6.OTHER	9.

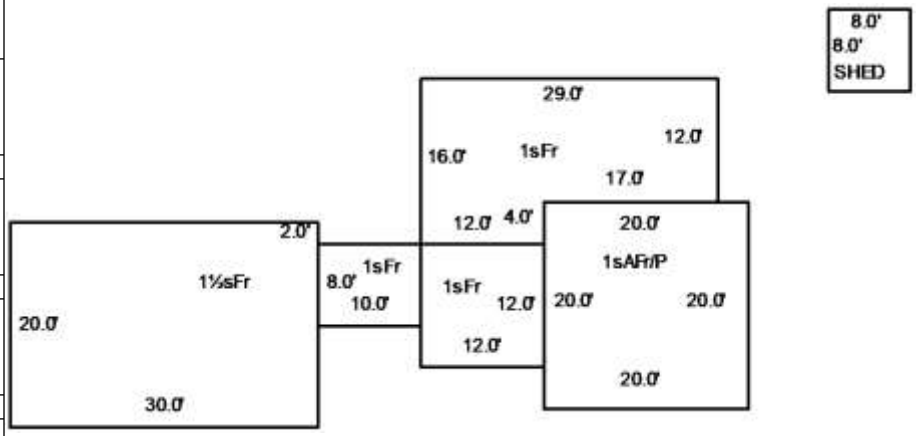

Date Inspected

Additions, Outbuildings & Improvements

Type	Year	Units	Grade	Cond	Phys.	Funct.	Sound Value
24 FRAME SHED	0				%	%	200
1 ONE STORY	2011	396	9 100	4	0 %	95 %	
4 1 & 1/2 STORY FR	2023	600	9 100	4	0 %	30 %	
1 ONE STORY	2023	80	9 100	4	0 %	30 %	
1 ONE STORY	2023	144	9 100	4	0 %	30 %	
					%	%	
					%	%	
					%	%	
					%	%	
					%	%	

1.ONE STORY FRAM
2.TWO STORY FRAM
3.THREE STORY FR
4.1 & 1/2 STORY
5.1 & 3/4 STORY
6.2 & 1/2 STORY
21.OPEN FRAME POR
22.ENCL PCH/1SFR(
23.FRAME GARAGE
24.FRAME SHED
25.FRAME BAY WIND
26.1SFR OVERHANG
27.UNFIN BASEMENT
28.UNF ATTIC/LOFT
29.FINISHED ATTIC

Map Lot 025-021 | Account 284 | Location 67 CURTIS COVE RD | Card 1 Of 2 | 5/29/2024

PFISTER, SHERRY A
PO BOX 35
EAST BLUE HILL ME 04629

B6292P65 B4239P460

Previous Owner
PFISTER, STEPHEN J. & SHERRY A.
PO BOX 35

EAST BLUE HILL ME 04629
Sale Date: 8/11/2014

Inspection Witnessed By:

X Date

No./Date	Description	Date Insp.

Notes:

3/10/22 REV ADJ; LI
1/21/10 REV OF CARD 2 ONLT N/C EST N/C TO CARD 1.

Blue Hill

Property Data

Neighborhood	**3 NEIGHBORHOOD 3.**
Tree Growth Year	**0**
X Coordinate	**0**
Y Coordinate	**0**
Zone/Land Use	**48 SHORELAND**
Secondary Zone	
Topography	**2 ROLLING**

1.LEVEL	4.BELOW ST	7.ROUGH
2.ROLLING	5.LOW	8.
3.ABOVE ST	6.SWAMPY	9.

Utilities	**4 DRILLED WELL 7 SEPTIC**

1.SUMMER	4.DR WELL	7.SEPTIC
2.WATER	5.DUG WELL	8.SPRING
3.SEWER	6.LAKE WTR	9.NONE

Street	**1 PAVED**

1.PAVED	4.PROPOSED	7.
2.SEMI IMP	5.	8.
3.GRAVEL	6.	9.NONE

	0
SPRINGWORK YEAR	**0**

Sale Data

Sale Date	**8/11/2014**
Price	
Sale Type	**2 LAND &**

1.LAND	4.MOBILE	7.
2.L & B	5.OTHER	8.
3.BUILDING	6.	9.

Financing	**7 UNKNOWN.....**

1.CONVENT	4.SELLER	7.UNKNOWN
2.FHA/VA	5.PRIVATE	8.
3.ASSUMED	6.CASH	9.UNKNOWN

Validity	**1 ARMS LENGTH**

1.VALID	4.SPLIT	7.RENOVATE
2.RELATED	5.PARTIAL	8.OTHER
3.DISTRESS	6.EXEMPT	9.

Verified	**5 PUBLIC RECORD**

1.BUYER	4.AGENT	7.FAMILY
2.SELLER	5.PUB REC	8.OTHER
3.LENDER	6.MLS	9.CONFID

Assessment Record

Year	Land	Buildings	Exempt	Total
2011	748,400	35,800	0	784,200
2012	748,400	35,800	0	784,200
2013	636,200	30,400	0	666,600
2014	636,200	30,400	0	666,600
2015	636,200	30,400	0	666,600
2016	636,200	30,400	0	666,600
2017	636,200	30,400	0	666,600
2018	636,200	30,400	0	666,600
2019	636,200	30,400	0	666,600
2020	636,200	30,400	0	666,600
2021	636,200	30,400	0	666,600
2022	638,700	30,400	0	669,100
2023	638,700	30,400	0	669,100
2024	854,000	50,600	25,000	879,600

Land Data

Front Foot	Type	Effective Frontage	Effective Depth	Influence Factor	Influence Code
11.REGULAR LOT				%	
12.SECONDARY				%	
13.EXCESS FRONTAG				%	
14.REAR LAND				%	
15.MISCELLANEOUS				%	
				%	
				%	
Square Foot		**Square Feet**			
16.REGULAR LOT				%	
17.SECONDARY LOT				%	
18.EXCESS LAND				%	
19.CONDOMINIUM				%	
20.MISCELLANEOUS				%	
				%	
				%	
Fract. Acre		**Acreage/Sites**			
21.HOUSELOT(FRCT)	24	1.50		75 %	3
22.BASELOT(FRCT)	26	0.03		75 %	3
23.REAR(FRCT)	28	3.63		100 %	0
Acres	44	1.00		100 %	0
24.HOUSELOT				%	
25.BASELOT				%	
26.FRONTAGE 1				%	
27.FRONTAGE 2					
28.REAR LAND 1					
29.REAR LAND 2					

Total Acreage 5.16

Influence Codes

1.USE
2.R/W
3.TOPOGRAPHY
4.SIZE
5.ACCESS
6.RESTRICTIONS
7.SHAPE
8.SEMI-IMPROVED
9.FRACTIONAL
Acres
30.REAR LAND 3
31.REAR LAND 4
32.PASTURE
33.CROP
34.HORTICUL I
35.HORTUCUL II
36.ORCHARD
37.SOFTWOOD
38.MIXED WOOD
39.HARDWOOD
40.WASTE
41.GRAVEL PIT
42.MOBILE HOME SI
43.CONDO SITE
44.EXTRA SET OF L
45.M H HOOK-UP
46.HOLE/SITE

Blue Hill

Map Lot 025-021 | Account 284 | Location 67 CURTIS COVE RD | Card 1 Of 2 | 5/29/2024

Building Style	**8 COTTAGE**	
1.CONV.	5.COLONIAL	9.CONDO
2.RANCH	6.SPLIT	10.
3.R RANCH	7.CONTEMP	11.
4.CAPE	8.COTTAGE	12.
Dwelling Units	**1**	
Other Units	**0**	
Stories	**1 ONE STORY**	
1.1	4.1.5	7.3.5
2.2	5.1.75	8.4
3.3	6.2.5	9.
Exterior Walls	**5 SHINGLE**	
1.WOOD	5.SHINGLE	9.OTHER
2.VIN/AL	6.BRK/STN	10.ALUM
3.COMPOS.	7.SINGLE	11.LOG
4.ASBESTOS	8.HARDY/CO	12.STONE
Roof Surface	**1 ASPHALT SHINGLES**	
1.ASPHALT	4.COMPOSIT	7.ROLL
2.SLATE	5.WOOD	8.
3.METAL	6.OTHER	9.
SF Masonry Trim	**0**	
	0	
	0	
Year Built	**1**	
Year Remodeled	**0**	
Foundation	**6 PIERS**	
1.CONCRETE	4.WOOD	7.
2.C BLOCK	5.SLAB	8.
3.BR/STONE	6.PIERS	9.
Basement	**9 NO BASEMENT**	
1.1/4 BMT	4.FULL BMT	7.
2.1/2 BMT	5.NONE	8.
3.3/4 BMT	6.	9.NONE
Bsmt Gar # Cars	**0**	
Wet Basement	**9 NO BASEMENT**	
1.DRY	4.DIRT FLR	7.
2.DAMP	5.	8.
3.WET	6.	9.

SF Bsmt Living	**0**	
Fin Bsmt Grade	**0 0**	
	0	
Heat Type	**0%**	**9 NOT HEATED**
1.HWBB	5.FWA	9.NO HEAT
2.HWCI	6.GRAVWA	10.
3.H PUMP	7.ELECTRIC	11.
4.RADIANT	8.FL/WALL	12.
Cool Type	**0%**	**9 NONE**
1.REFRIG	4.W&C AIR	7.
2.EVAPOR	5.	8.
3.H PUMP	6.	9.NONE
Kitchen Style	**2 TYPICAL**	
1.MODERN	4.OBSOLETE	7.
2.TYPICAL	5.	8.
3.OLD TYPE	6.	9.NONE
Bath(s) Style	**2 TYPICAL BATH(S)**	
1.MODERN	4.OBSOLETE	7.
2.TYPICAL	5.	8.
3.OLD TYPE	6.	9.NONE
# Rooms	**0**	
# Bedrooms	**0**	
# Full Baths	**0**	
# Half Baths	**1**	
# Addn Fixtures	**0**	
# Fireplaces	**1**	

TRIO

Layout	**1 TYPICAL**	
1.TYPICAL	4.	7.
2.INADEQ	5.	8.
3.	6.	9.
Attic	**9 NONE**	
1.1/4 FIN	4.FULL FIN	7.
2.1/2 FIN	5.FL/STAIR	8.
3.3/4 FIN	6.	9.NONE
Insulation	**9 NONE**	
1.FULL	4.MINIMAL	7.
2.HEAVY	5.PARTIAL	8.
3.CAPPED	6.	9.NONE
Unfinished %	**50%**	
Grade & Factor	**2 D 90%**	
1.E GRADE	4.B GRADE	7.AAA GRAD
2.D GRADE	5.A GRADE	8.M&S PRIC
3.C GRADE	6.AA GRADE	9.SAME
SQFT (Footprint)	**594**	
Condition	**4 AVERAGE**	
1.POOR	4.AVG	7.V G
2.FAIR	5.AVG+	8.EXC
3.AVG-	6.GOOD	9.SAME
Phys. % Good	**0%**	
Funct. % Good	**100%**	
Functional Code	**9 NONE**	
1.INCOMP	4.PL/HT	7.
2.OVERBLT	5.DAMAGE/D	8.
3.STYLE	6.	9.NONE
Econ. % Good	**100%**	
Economic Code	**NONE**	
0.None	3.NO POWER	7.
1.LOCATION	4.DAMAGE/D	8.
2.ENCROACH	9.NONE	9.
Entrance Code	**1 INTERIOR INSPECT**	
1.INTERIOR	4.VACANT	7.
2.REFUSAL	5.ESTIMATE	8.
3.INFORMED	6.	9.
Information Code	**1 OWNER**	
1.OWNER	4.AGENT	7.
2.RELATIVE	5.ESTIMATE	8.
3.TENANT	6.OTHER	9.

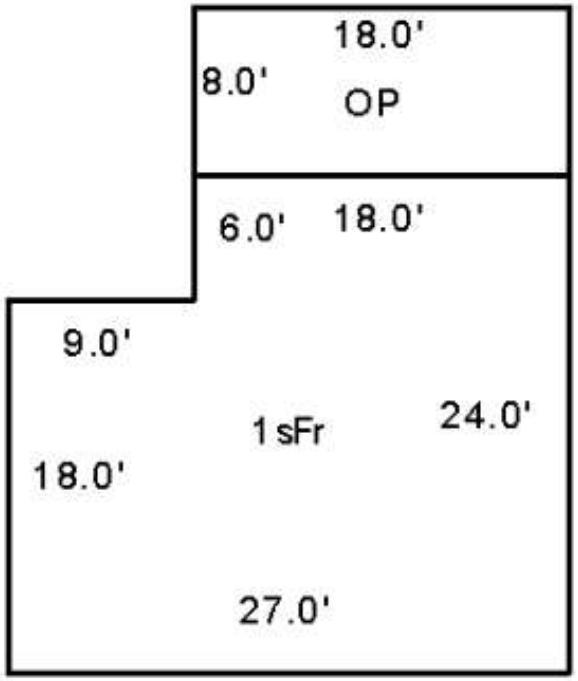

Date Inspected 9/09/1999

Additions, Outbuildings & Improvements

Type	Year	Units	Grade	Cond	Phys.	Funct.	Sound Value
21 OPEN FRAME	0	144	0 0	0	0 %	0 %	
					%	%	
					%	%	
					%	%	
					%	%	
					%	%	
					%	%	
					%	%	
					%	%	
					%	%	

1.ONE STORY FRAM
2.TWO STORY FRAM
3.THREE STORY FR
4.1 & 1/2 STORY
5.1 & 3/4 STORY
6.2 & 1/2 STORY
21.OPEN FRAME POR
22.ENCL PCH/1SFR(
23.FRAME GARAGE
24.FRAME SHED
25.FRAME BAY WIND
26.1SFR OVERHANG
27.UNFIN BASEMENT
28.UNF ATTIC/LOFT
29.FINISHED ATTIC

Map Lot 025-021 | Account 284 | Location BLDG | Card 2 Of 2 | 5/29/2024

PFISTER, SHERRY A
PO BOX 35
EAST BLUE HILL ME 04629

B6292P65 B4239P460

Previous Owner
PFISTER, STEPHEN J. & SHERRY A.
PO BOX 35

EAST BLUE HILL ME 04629
Sale Date: 8/11/2014

Inspection Witnessed By:

X Date

No./Date	Description	Date Insp.

Notes:

Blue Hill

Property Data

Neighborhood	**11 NEIGHBORHOOD 11.**
Tree Growth Year	**0**
X Coordinate	**0**
Y Coordinate	**0**
Zone/Land Use	**48 SHORELAND**
Secondary Zone	
Topography	**2 ROLLING**

1.LEVEL	4.BELOW ST	7.ROUGH
2.ROLLING	5.LOW	8.
3.ABOVE ST	6.SWAMPY	9.

Utilities **4 DRILLED WELL 7 SEPTIC**

1.SUMMER	4.DR WELL	7.SEPTIC
2.WATER	5.DUG WELL	8.SPRING
3.SEWER	6.LAKE WTR	9.NONE

Street **1 PAVED**

1.PAVED	4.PROPOSED	7.
2.SEMI IMP	5.	8.
3.GRAVEL	6.	9.NONE

0

SPRINGWORK YEAR **0**

Sale Data

Sale Date	**8/11/2014**
Price	
Sale Type	**2 LAND &**

1.LAND	4.MOBILE	7.
2.L & B	5.OTHER	8.
3.BUILDING	6.	9.

Financing **7 UNKNOWN.....**

1.CONVENT	4.SELLER	7.UNKNOWN
2.FHA/VA	5.PRIVATE	8.
3.ASSUMED	6.CASH	9.UNKNOWN

Validity **1 ARMS LENGTH**

1.VALID	4.SPLIT	7.RENOVATE
2.RELATED	5.PARTIAL	8.OTHER
3.DISTRESS	6.EXEMPT	9.

Verified **5 PUBLIC RECORD**

1.BUYER	4.AGENT	7.FAMILY
2.SELLER	5.PUB REC	8.OTHER
3.LENDER	6.MLS	9.CONFID

Assessment Record

Year	Land	Buildings	Exempt	Total
2011	0	311,000	0	311,000
2012	0	311,000	0	311,000
2013	0	264,300	0	264,300
2014	0	264,300	0	264,300
2015	0	264,300	0	264,300
2016	0	264,300	0	264,300
2017	0	264,300	0	264,300
2018	0	264,300	0	264,300
2019	0	264,300	0	264,300
2020	0	264,300	0	264,300
2021	0	264,300	0	264,300
2022	0	264,300	0	264,300
2023	0	264,300	0	264,300
2024	0	465,600	0	465,600

Land Data

Front Foot	Type	Effective Frontage	Effective Depth	Influence Factor	Influence Code
11.REGULAR LOT				%	
12.SECONDARY				%	
13.EXCESS FRONTAG				%	
14.REAR LAND				%	
15.MISCELLANEOUS				%	
				%	
				%	
Square Foot		**Square Feet**			
16.REGULAR LOT				%	
17.SECONDARY LOT				%	
18.EXCESS LAND				%	
19.CONDOMINIUM				%	
20.MISCELLANEOUS				%	
				%	
				%	
Fract. Acre		**Acreage/Sites**			
21.HOUSELOT(FRCT)				%	
22.BASELOT(FRCT)				%	
23.REAR(FRCT)				%	
Acres				%	
24.HOUSELOT				%	
25.BASELOT				%	
26.FRONTAGE 1				%	
27.FRONTAGE 2				%	
28.REAR LAND 1					
29.REAR LAND 2					

Total Acreage 0.00

Influence Codes

1.USE
2.R/W
3.TOPOGRAPHY
4.SIZE
5.ACCESS
6.RESTRICTIONS
7.SHAPE
8.SEMI-IMPROVED
9.FRACTIONAL

Acres

30.REAR LAND 3
31.REAR LAND 4
32.PASTURE
33.CROP
34.HORTICUL I
35.HORTUCUL II
36.ORCHARD
37.SOFTWOOD
38.MIXED WOOD
39.HARDWOOD
40.WASTE
41.GRAVEL PIT
42.MOBILE HOME SI
43.CONDO SITE
44.EXTRA SET OF L
45.M H HOOK-UP
46.HOLE/SITE

Blue Hill

Map Lot 025-021 | Account 284 | Location BLDG | Card 2 Of 2 | 5/29/2024

Building Style	**7 CONTEMPORARY**	
1.CONV.	5.COLONIAL	9.CONDO
2.RANCH	6.SPLIT	10.
3.R RANCH	7.CONTEMP	11.
4.CAPE	8.COTTAGE	12.
Dwelling Units	**1**	
Other Units	**0**	
Stories	**5 ONE & 3/4 STORY**	
1.1	4.1.5	7.3.5
2.2	5.1.75	8.4
3.3	6.2.5	9.
Exterior Walls	**5 SHINGLE**	
1.WOOD	5.SHINGLE	9.OTHER
2.VIN/AL	6.BRK/STN	10.ALUM
3.COMPOS.	7.SINGLE	11.LOG
4.ASBESTOS	8.HARDY/CO	12.STONE
Roof Surface	**1 ASPHALT SHINGLES**	
1.ASPHALT	4.COMPOSIT	7.ROLL
2.SLATE	5.WOOD	8.
3.METAL	6.OTHER	9.
SF Masonry Trim	**0**	
	0	
	0	
Year Built	**1993**	
Year Remodeled	**0**	
Foundation	**1 CONCRETE**	
1.CONCRETE	4.WOOD	7.
2.C BLOCK	5.SLAB	8.
3.BR/STONE	6.PIERS	9.
Basement	**3 3/4 BASEMENT**	
1.1/4 BMT	4.FULL BMT	7.
2.1/2 BMT	5.NONE	8.
3.3/4 BMT	6.	9.NONE
Bsmt Gar # Cars	**0**	
Wet Basement	**1 DRY BASEMENT**	
1.DRY	4.DIRT FLR	7.
2.DAMP	5.	8.
3.WET	6.	9.

SF Bsmt Living	**0**	
Fin Bsmt Grade	**0 0**	
	0	
Heat Type	**100%**	**1 HOT WATER BB**
1.HWBB	5.FWA	9.NO HEAT
2.HWCI	6.GRAVWA	10.
3.H PUMP	7.ELECTRIC	11.
4.RADIANT	8.FL/WALL	12.
Cool Type	**0%**	**9 NONE**
1.REFRIG	4.W&C AIR	7.
2.EVAPOR	5.	8.
3.H PUMP	6.	9.NONE
Kitchen Style	**2 TYPICAL**	
1.MODERN	4.OBSOLETE	7.
2.TYPICAL	5.	8.
3.OLD TYPE	6.	9.NONE
Bath(s) Style	**2 TYPICAL BATH(S)**	
1.MODERN	4.OBSOLETE	7.
2.TYPICAL	5.	8.
3.OLD TYPE	6.	9.NONE
# Rooms	**0**	
# Bedrooms	**0**	
# Full Baths	**2**	
# Half Baths	**0**	
# Addn Fixtures	**0**	
# Fireplaces	**1**	

TRIO

Layout	**1 TYPICAL**	
1.TYPICAL	4.	7.
2.INADEQ	5.	8.
3.	6.	9.
Attic	**9 NONE**	
1.1/4 FIN	4.FULL FIN	7.
2.1/2 FIN	5.FL/STAIR	8.
3.3/4 FIN	6.	9.NONE
Insulation	**1 FULL**	
1.FULL	4.MINIMAL	7.
2.HEAVY	5.PARTIAL	8.
3.CAPPED	6.	9.NONE
Unfinished %	**0%**	
Grade & Factor	**4 B 110%**	
1.E GRADE	4.B GRADE	7.AAA GRAD
2.D GRADE	5.A GRADE	8.M&S PRIC
3.C GRADE	6.AA GRADE	9.SAME
SQFT (Footprint)	**832**	
Condition	**4 AVERAGE**	
1.POOR	4.AVG	7.V G
2.FAIR	5.AVG+	8.EXC
3.AVG-	6.GOOD	9.SAME
Phys. % Good	**0%**	
Funct. % Good	**100%**	
Functional Code	**9 NONE**	
1.INCOMP	4.PL/HT	7.
2.OVERBLT	5.DAMAGE/D	8.
3.STYLE	6.	9.NONE
Econ. % Good	**100%**	
Economic Code	**NONE**	
0.None	3.NO POWER	7.
1.LOCATION	4.DAMAGE/D	8.
2.ENCROACH	9.NONE	9.
Entrance Code	**0**	
1.INTERIOR	4.VACANT	7.
2.REFUSAL	5.ESTIMATE	8.
3.INFORMED	6.	9.
Information Code	**0**	
1.OWNER	4.AGENT	7.
2.RELATIVE	5.ESTIMATE	8.
3.TENANT	6.OTHER	9.

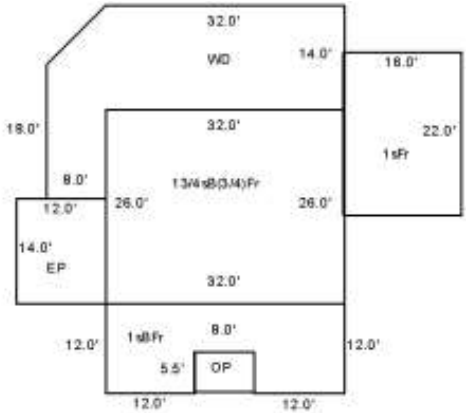

Date Inspected 4/12/1994

Additions, Outbuildings & Improvements

Type	Year	Units	Grade	Cond	Phys.	Funct.	Sound Value
21 OPEN FRAME	0	44	0 0	0	0 %	0 %	
7 ONE STY BSMT FR	0	340	0 0	0	0 %	0 %	
22 ENCL	0	168	0 0	0	0 %	0 %	
68 DECK	0	624	0 0	0	0 %	0 %	
1 ONE STORY	0	352	0 0	0	0 %	0 %	
29 FINISHED ATTIC	0	676	3 100	0	0 %	0 %	
57 GARAGE (DET)	0	676	3 100	0	0 %	0 %	
					%	%	
					%	%	
					%	%	

1.ONE STORY FRAM
2.TWO STORY FRAM
3.THREE STORY FR
4.1 & 1/2 STORY
5.1 & 3/4 STORY
6.2 & 1/2 STORY
21.OPEN FRAME POR
22.ENCL PCH/1SFR(
23.FRAME GARAGE
24.FRAME SHED
25.FRAME BAY WIND
26.1SFR OVERHANG
27.UNFIN BASEMENT
28.UNF ATTIC/LOFT
29.FINISHED ATTIC

Map Lot 027-082 | Account 285 | Location LAND-STOVER HILL LOT | Card 1 Of 1 | 5/29/2024

GRAY, ANNE E
167 MAIN STREET
YARMOUTH ME 04096

B7164P731

Previous Owner
BROWNE, ROBERT C JR
BROWNE, ALLEN P
9 SZADY LANE
VASSALBORO ME 04989
Sale Date: 10/28/2021

Previous Owner
BROWNE BOYS ACQUISTIONS DEPT, LLC
9 SZADY LANE

VASSALBORO ME 04989
Sale Date: 4/10/2019

Previous Owner
BROWNE, ROBERT C. JR.
BROWNE, ALLEN P.
9 SZADY LANE
VASSALBORO ME 04989
Sale Date: 3/13/2013

Inspection Witnessed By:

X Date

No./Date	Description	Date Insp.

Notes:

'22 NEW OWNER REFILED FARMLAND 23.70 ALL BLUEBERRY
'22 PER DEED THIS PARCEL 23.70 ACRES
'14 ENTERED F.L. ENTIRE 47 ACRES TO BLUEBERRYS 2YRS PROVISIONAL

Blue Hill

Property Data

Neighborhood **48 NEIGHBORHOOD 48.**

Tree Growth Year **0**

X Coordinate **0**

Y Coordinate **0**

Zone/Land Use **11 RESIDENTIAL**

Secondary Zone

Topography **2 ROLLING**

1.LEVEL	4.BELOW ST	7.ROUGH
2.ROLLING	5.LOW	8.
3.ABOVE ST	6.SWAMPY	9.

Utilities **9 NONE**

1.SUMMER	4.DR WELL	7.SEPTIC
2.WATER	5.DUG WELL	8.SPRING
3.SEWER	6.LAKE WTR	9.NONE

Street **3 GRAVEL**

1.PAVED	4.PROPOSED	7.
2.SEMI IMP	5.	8.
3.GRAVEL	6.	9.NONE

0

SPRINGWORK YEAR **0**

Sale Data

Sale Date **10/28/2021**

Price **275,000**

Sale Type **1 LAND ONLY**

1.LAND	4.MOBILE	7.
2.L & B	5.OTHER	8.
3.BUILDING	6.	9.

Financing **7 UNKNOWN.....**

1.CONVENT	4.SELLER	7.UNKNOWN
2.FHA/VA	5.PRIVATE	8.
3.ASSUMED	6.CASH	9.UNKNOWN

Validity **8 OTHER NON VALID**

1.VALID	4.SPLIT	7.RENOVATE
2.RELATED	5.PARTIAL	8.OTHER
3.DISTRESS	6.EXEMPT	9.

Verified **5 PUBLIC RECORD**

1.BUYER	4.AGENT	7.FAMILY
2.SELLER	5.PUB REC	8.OTHER
3.LENDER	6.MLS	9.CONFID

Assessment Record

Year	Land	Buildings	Exempt	Total
2011	100,500	0	0	100,500
2012	100,500	0	0	100,500
2013	85,400	0	0	85,400
2014	20,000	0	0	20,000
2015	20,000	0	0	20,000
2016	20,000	0	0	20,000
2017	20,000	0	0	20,000
2018	20,000	0	0	20,000
2019	20,000	0	0	20,000
2020	20,000	0	0	20,000
2021	20,000	0	0	20,000
2022	10,100	0	0	10,100
2023	10,100	0	0	10,100
2024	11,900	0	0	11,900

Land Data

Front Foot	Type	Effective Frontage	Effective Depth	Influence Factor	Influence Code
11.REGULAR LOT				%	
12.SECONDARY				%	
13.EXCESS FRONTAG				%	
14.REAR LAND				%	
15.MISCELLANEOUS				%	
				%	
				%	
Square Foot		**Square Feet**			
16.REGULAR LOT				%	
17.SECONDARY LOT				%	
18.EXCESS LAND				%	
19.CONDOMINIUM				%	
20.MISCELLANEOUS				%	
				%	
				%	
Fract. Acre		**Acreage/Sites**			
21.HOUSELOT(FRCT)	51		23.70	100 %	0
22.BASELOT(FRCT)				%	
23.REAR(FRCT)				%	
Acres				%	
24.HOUSELOT				%	
25.BASELOT				%	
26.FRONTAGE 1				%	
27.FRONTAGE 2				%	
28.REAR LAND 1				%	
29.REAR LAND 2				%	

Total Acreage 23.70

Influence Codes

1.USE
2.R/W
3.TOPOGRAPHY
4.SIZE
5.ACCESS
6.RESTRICTIONS
7.SHAPE
8.SEMI-IMPROVED
9.FRACTIONAL
Acres
30.REAR LAND 3
31.REAR LAND 4
32.PASTURE
33.CROP
34.HORTICUL I
35.HORTUCUL II
36.ORCHARD
37.SOFTWOOD
38.MIXED WOOD
39.HARDWOOD
40.WASTE
41.GRAVEL PIT
42.MOBILE HOME SI
43.CONDO SITE
44.EXTRA SET OF L
45.M H HOOK-UP
46.HOLE/SITE

Blue Hill

Map Lot 027-082 | Account 285 | Location LAND-STOVER HILL LOT | Card 1 Of 1 | 5/29/2024

Building Style **0**		
1.CONV.	5.COLONIAL	9.CONDO
2.RANCH	6.SPLIT	10.
3.R RANCH	7.CONTEMP	11.
4.CAPE	8.COTTAGE	12.
Dwelling Units **0**		
Other Units **0**		
Stories **0**		
1.1	4.1.5	7.3.5
2.2	5.1.75	8.4
3.3	6.2.5	9.
Exterior Walls **0**		
1.WOOD	5.SHINGLE	9.OTHER
2.VIN/AL	6.BRK/STN	10.ALUM
3.COMPOS.	7.SINGLE	11.LOG
4.ASBESTOS	8.HARDY/CO	12.STONE
Roof Surface **0**		
1.ASPHALT	4.COMPOSIT	7.ROLL
2.SLATE	5.WOOD	8.
3.METAL	6.OTHER	9.
SF Masonry Trim **0**		
0		
0		
Year Built **0**		
Year Remodeled **0**		
Foundation **0**		
1.CONCRETE	4.WOOD	7.
2.C BLOCK	5.SLAB	8.
3.BR/STONE	6.PIERS	9.
Basement **0**		
1.1/4 BMT	4.FULL BMT	7.
2.1/2 BMT	5.NONE	8.
3.3/4 BMT	6.	9.NONE
Bsmt Gar # Cars **0**		
Wet Basement **0**		
1.DRY	4.DIRT FLR	7.
2.DAMP	5.	8.
3.WET	6.	9.

SF Bsmt Living **0**		
Fin Bsmt Grade **0 0**		
0		
Heat Type **100%** **0**		
1.HWBB	5.FWA	9.NO HEAT
2.HWCI	6.GRAVWA	10.
3.H PUMP	7.ELECTRIC	11.
4.RADIANT	8.FL/WALL	12.
Cool Type **0%** **9 NONE**		
1.REFRIG	4.W&C AIR	7.
2.EVAPOR	5.	8.
3.H PUMP	6.	9.NONE
Kitchen Style **0**		
1.MODERN	4.OBSOLETE	7.
2.TYPICAL	5.	8.
3.OLD TYPE	6.	9.NONE
Bath(s) Style **0**		
1.MODERN	4.OBSOLETE	7.
2.TYPICAL	5.	8.
3.OLD TYPE	6.	9.NONE
# Rooms **0**		
# Bedrooms **0**		
# Full Baths **0**		
# Half Baths **0**		
# Addn Fixtures **0**		
# Fireplaces **0**		

TRIO

Layout **0**		
1.TYPICAL	4.	7.
2.INADEQ	5.	8.
3.	6.	9.
Attic **0**		
1.1/4 FIN	4.FULL FIN	7.
2.1/2 FIN	5.FL/STAIR	8.
3.3/4 FIN	6.	9.NONE
Insulation **0**		
1.FULL	4.MINIMAL	7.
2.HEAVY	5.PARTIAL	8.
3.CAPPED	6.	9.NONE
Unfinished % **0%**		
Grade & Factor **0 0%**		
1.E GRADE	4.B GRADE	7.AAA GRAD
2.D GRADE	5.A GRADE	8.M&S PRIC
3.C GRADE	6.AA GRADE	9.SAME
SQFT (Footprint) **0**		
Condition **0**		
1.POOR	4.AVG	7.V G
2.FAIR	5.AVG+	8.EXC
3.AVG-	6.GOOD	9.SAME
Phys. % Good **0%**		
Funct. % Good **100%**		
Functional Code **9 NONE**		
1.INCOMP	4.PL/HT	7.
2.OVERBLT	5.DAMAGE/D	8.
3.STYLE	6.	9.NONE
Econ. % Good **100%**		
Economic Code **NONE**		
0.None	3.NO POWER	7.
1.LOCATION	4.DAMAGE/D	8.
2.ENCROACH	9.NONE	9.
Entrance Code **0**		
1.INTERIOR	4.VACANT	7.
2.REFUSAL	5.ESTIMATE	8.
3.INFORMED	6.	9.
Information Code **0**		
1.OWNER	4.AGENT	7.
2.RELATIVE	5.ESTIMATE	8.
3.TENANT	6.OTHER	9.

Date Inspected

Additions, Outbuildings & Improvements

Type	Year	Units	Grade	Cond	Phys.	Funct.	Sound Value
					%	%	
					%	%	
					%	%	
					%	%	
					%	%	
					%	%	
					%	%	
					%	%	
					%	%	
					%	%	

1.ONE STORY FRAM
2.TWO STORY FRAM
3.THREE STORY FR
4.1 & 1/2 STORY
5.1 & 3/4 STORY
6.2 & 1/2 STORY
21.OPEN FRAME POR
22.ENCL PCH/1SFR(
23.FRAME GARAGE
24.FRAME SHED
25.FRAME BAY WIND
26.1SFR OVERHANG
27.UNFIN BASEMENT
28.UNF ATTIC/LOFT
29.FINISHED ATTIC

Map Lot 026-010-A | Account 286 | Location | Card 1 Of 1 | 5/29/2024

POCOCK, JOHN STEVEN
POCOCK, CLAIRE ROBINSON
638 CAMINO DE LOS MARES
SAN CLEMENTE CA 92673 2868

B5991P45

Property Data

Neighborhood	**12 NEIGHBORHOOD 12.**
Tree Growth Year	**0**
X Coordinate	**0**
Y Coordinate	**0**
Zone/Land Use	**11 RESIDENTIAL**
Secondary Zone	
Topography	**2 ROLLING** **7 ROUGH**

1.LEVEL 4.BELOW ST 7.ROUGH
2.ROLLING 5.LOW 8.
3.ABOVE ST 6.SWAMPY 9.

Utilities

1.SUMMER 4.DR WELL 7.SEPTIC
2.WATER 5.DUG WELL 8.SPRING
3.SEWER 6.LAKE WTR 9.NONE

Street

1.PAVED 4.PROPOSED 7.
2.SEMI IMP 5. 8.
3.GRAVEL 6. 9.NONE

0

SPRINGWORK YEAR **0**

Sale Data

Sale Date	**2/08/2012**
Price	**25,000**
Sale Type	**1 LAND ONLY**

1.LAND 4.MOBILE 7.
2.L & B 5.OTHER 8.
3.BUILDING 6. 9.

Financing	**9 UNKNOWN**

1.CONVENT 4.SELLER 7.UNKNOWN
2.FHA/VA 5.PRIVATE 8.
3.ASSUMED 6.CASH 9.UNKNOWN

Validity	**1 ARMS LENGTH**

1.VALID 4.SPLIT 7.RENOVATE
2.RELATED 5.PARTIAL 8.OTHER
3.DISTRESS 6.EXEMPT 9.

Verified	**5 PUBLIC RECORD**

1.BUYER 4.AGENT 7.FAMILY
2.SELLER 5.PUB REC 8.OTHER
3.LENDER 6.MLS 9.CONFID

Assessment Record

Year	Land	Buildings	Exempt	Total
2013	33,200	0	0	33,200
2014	33,200	0	0	33,200
2015	33,200	0	0	33,200
2016	33,200	0	0	33,200
2017	33,200	0	0	33,200
2018	33,200	0	0	33,200
2019	33,200	0	0	33,200
2020	33,200	0	0	33,200
2021	33,200	0	0	33,200
2022	33,200	0	0	33,200
2023	33,200	0	0	33,200
2024	53,300	0	0	53,300

Land Data

Front Foot	Type	Effective Frontage	Effective Depth	Influence Factor	Influence Code
11.REGULAR LOT				%	
12.SECONDARY				%	
13.EXCESS FRONTAG				%	
14.REAR LAND				%	
15.MISCELLANEOUS				%	
				%	
				%	
Square Foot		**Square Feet**			
16.REGULAR LOT				%	
17.SECONDARY LOT				%	
18.EXCESS LAND				%	
19.CONDOMINIUM				%	
20.MISCELLANEOUS				%	
				%	
				%	
Fract. Acre		**Acreage/Sites**			
21.HOUSELOT(FRCT)	25	1.00		75 %	5
22.BASELOT(FRCT)	28	4.00		100 %	0
23.REAR(FRCT)				%	
Acres				%	
24.HOUSELOT				%	
25.BASELOT				%	
26.FRONTAGE 1				%	
27.FRONTAGE 2				%	
28.REAR LAND 1				%	
29.REAR LAND 2				%	

Total Acreage 5.00

Influence Codes

1.USE
2.R/W
3.TOPOGRAPHY
4.SIZE
5.ACCESS
6.RESTRICTIONS
7.SHAPE
8.SEMI-IMPROVED
9.FRACTIONAL
Acres
30.REAR LAND 3
31.REAR LAND 4
32.PASTURE
33.CROP
34.HORTICUL I
35.HORTUCUL II
36.ORCHARD
37.SOFTWOOD
38.MIXED WOOD
39.HARDWOOD
40.WASTE
41.GRAVEL PIT
42.MOBILE HOME SI
43.CONDO SITE
44.EXTRA SET OF L
45.M H HOOK-UP
46.HOLE/SITE

Inspection Witnessed By:

X Date

No./Date	Description	Date Insp.

Notes:
'13 NEW LOT 5 AC FROM LOT 10

Blue Hill

Blue Hill

Map Lot 026-010-A | Account 286 | Location | Card 1 Of 1 | 5/29/2024

Building Style		
1.CONV.	5.COLONIAL	9.CONDO
2.RANCH	6.SPLIT	10.
3.R RANCH	7.CONTEMP	11.
4.CAPE	8.COTTAGE	12.

Dwelling Units
Other Units

Stories		
1.1	4.1.5	7.3.5
2.2	5.1.75	8.4
3.3	6.2.5	9.

Exterior Walls		
1.WOOD	5.SHINGLE	9.OTHER
2.VIN/AL	6.BRK/STN	10.ALUM
3.COMPOS.	7.SINGLE	11.LOG
4.ASBESTOS	8.HARDY/CO	12.STONE

Roof Surface		
1.ASPHALT	4.COMPOSIT	7.ROLL
2.SLATE	5.WOOD	8.
3.METAL	6.OTHER	9.

SF Masonry Trim

Year Built
Year Remodeled

Foundation		
1.CONCRETE	4.WOOD	7.
2.C BLOCK	5.SLAB	8.
3.BR/STONE	6.PIERS	9.

Basement		
1.1/4 BMT	4.FULL BMT	7.
2.1/2 BMT	5.NONE	8.
3.3/4 BMT	6.	9.NONE

Bsmt Gar # Cars

Wet Basement		
1.DRY	4.DIRT FLR	7.
2.DAMP	5.	8.
3.WET	6.	9.

SF Bsmt Living
Fin Bsmt Grade

Heat Type		
1.HWBB	5.FWA	9.NO HEAT
2.HWCI	6.GRAVWA	10.
3.H PUMP	7.ELECTRIC	11.
4.RADIANT	8.FL/WALL	12.

Cool Type		
1.REFRIG	4.W&C AIR	7.
2.EVAPOR	5.	8.
3.H PUMP	6.	9.NONE

Kitchen Style		
1.MODERN	4.OBSOLETE	7.
2.TYPICAL	5.	8.
3.OLD TYPE	6.	9.NONE

Bath(s) Style		
1.MODERN	4.OBSOLETE	7.
2.TYPICAL	5.	8.
3.OLD TYPE	6.	9.NONE

Rooms
Bedrooms
Full Baths
Half Baths
Addn Fixtures
Fireplaces

TRIO

Layout		
1.TYPICAL	4.	7.
2.INADEQ	5.	8.
3.	6.	9.

Attic		
1.1/4 FIN	4.FULL FIN	7.
2.1/2 FIN	5.FL/STAIR	8.
3.3/4 FIN	6.	9.NONE

Insulation		
1.FULL	4.MINIMAL	7.
2.HEAVY	5.PARTIAL	8.
3.CAPPED	6.	9.NONE

Unfinished %

Grade & Factor		
1.E GRADE	4.B GRADE	7.AAA GRAD
2.D GRADE	5.A GRADE	8.M&S PRIC
3.C GRADE	6.AA GRADE	9.SAME

SQFT (Footprint)

Condition		
1.POOR	4.AVG	7.V G
2.FAIR	5.AVG+	8.EXC
3.AVG-	6.GOOD	9.SAME

Phys. % Good
Funct. % Good

Functional Code		
1.INCOMP	4.PL/HT	7.
2.OVERBLT	5.DAMAGE/D	8.
3.STYLE	6.	9.NONE

Econ. % Good

Economic Code		
0.None	3.NO POWER	7.
1.LOCATION	4.DAMAGE/D	8.
2.ENCROACH	9.NONE	9.

Entrance Code **0**		
1.INTERIOR	4.VACANT	7.
2.REFUSAL	5.ESTIMATE	8.
3.INFORMED	6.	9.

Information Code **0**		
1.OWNER	4.AGENT	7.
2.RELATIVE	5.ESTIMATE	8.
3.TENANT	6.OTHER	9.

Date Inspected

Additions, Outbuildings & Improvements

Type	Year	Units	Grade	Cond	Phys.	Funct.	Sound Value
					%	%	
					%	%	
					%	%	
					%	%	
					%	%	
					%	%	
					%	%	
					%	%	
					%	%	
					%	%	

1.ONE STORY FRAM
2.TWO STORY FRAM
3.THREE STORY FR
4.1 & 1/2 STORY
5.1 & 3/4 STORY
6.2 & 1/2 STORY
21.OPEN FRAME POR
22.ENCL PCH/1SFR(
23.FRAME GARAGE
24.FRAME SHED
25.FRAME BAY WIND
26.1SFR OVERHANG
27.UNFIN BASEMENT
28.UNF ATTIC/LOFT
29.FINISHED ATTIC

Map Lot 034-019 Account 287 Location 42 ACKLEY FARM RD Card 1 Of 2 5/29/2024

SULLIVAN, ROBERT M
42 ACKLEY FARM RD
BLUE HILL ME 04614

B5599P97 B7108P403

Previous Owner
SULLIVAN, RUTH
SULLIVAN,ROBERT M. JR.
42 ACKLEY FARM ROAD
BLUE HILL ME 04614
Sale Date: 3/29/2011

Previous Owner
BROWN, PETER
646 BELMONT AVE
WESTMOUNT Q.C.
HWY 2WZ CANADA ME 04614

Inspection Witnessed By:

X Date

No./Date	Description	Date Insp.

Notes:

3/19/24 w/MR, ADD CANOPY
1/9/17 - REV, W/MR. Add SV P&P GH (used).
3/5/13 REV W/MR & MRS ADD POLY AND PIPE G-HSE AND 2 SHEDS

Blue Hill

Property Data

Neighborhood **61 NEIGHBORHOOD 61.**

Tree Growth Year **0**

X Coordinate **0**

Y Coordinate **0**

Zone/Land Use **11 RESIDENTIAL**

Secondary Zone

Topography **2 ROLLING**

1.LEVEL	4.BELOW ST	7.ROUGH
2.ROLLING	5.LOW	8.
3.ABOVE ST	6.SWAMPY	9.

Utilities **4 DRILLED WELL 7 SEPTIC**

1.SUMMER	4.DR WELL	7.SEPTIC
2.WATER	5.DUG WELL	8.SPRING
3.SEWER	6.LAKE WTR	9.NONE

Street **3 GRAVEL**

1.PAVED	4.PROPOSED	7.
2.SEMI IMP	5.	8.
3.GRAVEL	6.	9.NONE

0

SPRINGWORK YEAR **0**

Sale Data

Sale Date

Price

Sale Type

1.LAND	4.MOBILE	7.
2.L & B	5.OTHER	8.
3.BUILDING	6.	9.

Financing

1.CONVENT	4.SELLER	7.UNKNOWN
2.FHA/VA	5.PRIVATE	8.
3.ASSUMED	6.CASH	9.UNKNOWN

Validity

1.VALID	4.SPLIT	7.RENOVATE
2.RELATED	5.PARTIAL	8.OTHER
3.DISTRESS	6.EXEMPT	9.

Verified

1.BUYER	4.AGENT	7.FAMILY
2.SELLER	5.PUB REC	8.OTHER
3.LENDER	6.MLS	9.CONFID

Assessment Record

Year	Land	Buildings	Exempt	Total
2011	58,400	222,400	10,000	270,800
2012	58,300	222,400	10,000	270,700
2013	50,100	193,100	10,000	233,200
2014	51,600	193,100	10,000	234,700
2015	51,300	193,100	10,000	234,400
2016	53,000	193,100	15,000	231,100
2017	53,600	193,700	20,000	227,300
2018	53,300	193,700	20,000	227,000
2019	52,200	193,700	19,600	226,300
2020	52,300	193,700	24,500	221,500
2021	51,000	193,700	24,000	220,700
2022	50,800	193,700	23,500	221,000
2023	50,600	193,700	20,250	224,050
2024	100,100	328,500	25,000	403,600

Land Data

Front Foot

11.REGULAR LOT
12.SECONDARY
13.EXCESS FRONTAG
14.REAR LAND
15.MISCELLANEOUS

Square Foot

16.REGULAR LOT
17.SECONDARY LOT
18.EXCESS LAND
19.CONDOMINIUM
20.MISCELLANEOUS

Fract. Acre

21.HOUSELOT(FRCT)
22.BASELOT(FRCT)
23.REAR(FRCT)

Acres

24.HOUSELOT
25.BASELOT
26.FRONTAGE 1
27.FRONTAGE 2
28.REAR LAND 1
29.REAR LAND 2

Type	Effective Frontage	Effective Depth	Influence Factor	Influence Code
			%	
			%	
			%	
			%	
			%	
			%	
			%	
	Square Feet			
			%	
			%	
			%	
			%	
			%	
			%	
			%	
	Acreage/Sites			
24	1.00		100 %	0
28	1.00		100 %	0
40	3.00		100 %	0
48	77.00		100 %	0
49	6.00		100 %	0
50	3.00		100 %	0
			%	

Total Acreage 91.00

Influence Codes

1.USE
2.R/W
3.TOPOGRAPHY
4.SIZE
5.ACCESS
6.RESTRICTIONS
7.SHAPE
8.SEMI-IMPROVED
9.FRACTIONAL

Acres

30.REAR LAND 3
31.REAR LAND 4
32.PASTURE
33.CROP
34.HORTICUL I
35.HORTUCUL II
36.ORCHARD
37.SOFTWOOD
38.MIXED WOOD
39.HARDWOOD
40.WASTE
41.GRAVEL PIT
42.MOBILE HOME SI
43.CONDO SITE
44.EXTRA SET OF L
45.M H HOOK-UP
46.HOLE/SITE

Blue Hill

Map Lot 034-019 | Account 287 | Location 42 ACKLEY FARM RD | Card 1 Of 2 | 5/29/2024

Building Style	**1 CONVENTIONAL**		
1.CONV.	5.COLONIAL	9.CONDO	
2.RANCH	6.SPLIT	10.	
3.R RANCH	7.CONTEMP	11.	
4.CAPE	8.COTTAGE	12.	
Dwelling Units	**1**		
Other Units	**0**		
Stories	**4 ONE & 1/2 STORY**		
1.1	4.1.5	7.3.5	
2.2	5.1.75	8.4	
3.3	6.2.5	9.	
Exterior Walls	**1 WOOD SIDING**		
1.WOOD	5.SHINGLE	9.OTHER	
2.VIN/AL	6.BRK/STN	10.ALUM	
3.COMPOS.	7.SINGLE	11.LOG	
4.ASBESTOS	8.HARDY/CO	12.STONE	
Roof Surface	**1 ASPHALT SHINGLES**		
1.ASPHALT	4.COMPOSIT	7.ROLL	
2.SLATE	5.WOOD	8.	
3.METAL	6.OTHER	9.	
SF Masonry Trim	**0**		
	0		
	0		
Year Built	**1999**		
Year Remodeled	**0**		
Foundation	**3 BRICK &/OR STONE**		
1.CONCRETE	4.WOOD	7.	
2.C BLOCK	5.SLAB	8.	
3.BR/STONE	6.PIERS	9.	
Basement	**4 FULL BASEMENT**		
1.1/4 BMT	4.FULL BMT	7.	
2.1/2 BMT	5.NONE	8.	
3.3/4 BMT	6.	9.NONE	
Bsmt Gar # Cars	**0**		
Wet Basement	**1 DRY BASEMENT**		
1.DRY	4.DIRT FLR	7.	
2.DAMP	5.	8.	
3.WET	6.	9.	

SF Bsmt Living	**0**		
Fin Bsmt Grade	**0 0**		
	0		
Heat Type	**100%**	**1 HOT WATER BB**	
1.HWBB	5.FWA	9.NO HEAT	
2.HWCI	6.GRAVWA	10.	
3.H PUMP	7.ELECTRIC	11.	
4.RADIANT	8.FL/WALL	12.	
Cool Type	**0%**	**9 NONE**	
1.REFRIG	4.W&C AIR	7.	
2.EVAPOR	5.	8.	
3.H PUMP	6.	9.NONE	
Kitchen Style	**2 TYPICAL**		
1.MODERN	4.OBSOLETE	7.	
2.TYPICAL	5.	8.	
3.OLD TYPE	6.	9.NONE	
Bath(s) Style	**2 TYPICAL BATH(S)**		
1.MODERN	4.OBSOLETE	7.	
2.TYPICAL	5.	8.	
3.OLD TYPE	6.	9.NONE	
# Rooms	**0**		
# Bedrooms	**0**		
# Full Baths	**2**		
# Half Baths	**0**		
# Addn Fixtures	**0**		
# Fireplaces	**0**		

TRIO

Layout	**1 TYPICAL**		
1.TYPICAL	4.	7.	
2.INADEQ	5.	8.	
3.	6.	9.	
Attic	**9 NONE**		
1.1/4 FIN	4.FULL FIN	7.	
2.1/2 FIN	5.FL/STAIR	8.	
3.3/4 FIN	6.	9.NONE	
Insulation	**1 FULL**		
1.FULL	4.MINIMAL	7.	
2.HEAVY	5.PARTIAL	8.	
3.CAPPED	6.	9.NONE	
Unfinished %	**0%**		
Grade & Factor	**3 C 110%**		
1.E GRADE	4.B GRADE	7.AAA GRAD	
2.D GRADE	5.A GRADE	8.M&S PRIC	
3.C GRADE	6.AA GRADE	9.SAME	
SQFT (Footprint)	**936**		
Condition	**4 AVERAGE**		
1.POOR	4.AVG	7.V G	
2.FAIR	5.AVG+	8.EXC	
3.AVG-	6.GOOD	9.SAME	
Phys. % Good	**0%**		
Funct. % Good	**100%**		
Functional Code	**9 NONE**		
1.INCOMP	4.PL/HT	7.	
2.OVERBLT	5.DAMAGE/D	8.	
3.STYLE	6.	9.NONE	
Econ. % Good	**100%**		
Economic Code	**NONE**		
0.None	3.NO POWER	7.	
1.LOCATION	4.DAMAGE/D	8.	
2.ENCROACH	9.NONE	9.	
Entrance Code	**0**		
1.INTERIOR	4.VACANT	7.	
2.REFUSAL	5.ESTIMATE	8.	
3.INFORMED	6.	9.	
Information Code	**0**		
1.OWNER	4.AGENT	7.	
2.RELATIVE	5.ESTIMATE	8.	
3.TENANT	6.OTHER	9.	

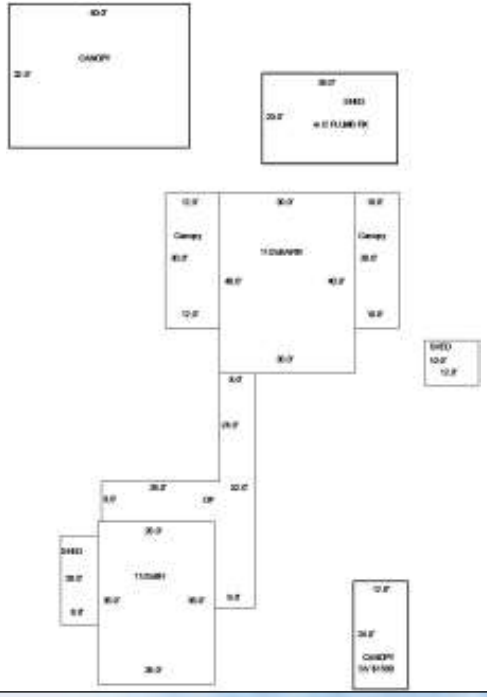

Date Inspected

Additions, Outbuildings & Improvements

Type	Year	Units	Grade	Cond	Phys.	Funct.	Sound Value
21 OPEN FRAME	0	669	0 0	0	0 %	0 %	
74 1 1/2S BARN	0	1200	3 100	4	0 %	100 %	
24 FRAME SHED	2005	600	3 100	4	0 %	75 %	
77 PLUMBING	2005	2	3 100	4	0 %	100 %	
61	2006	360	1 100	4	0 %	75 %	
61	2006	300	1 100	4	0 %	75 %	
24 FRAME SHED	2009	160	1 100	4	0 %	75 %	
24 FRAME SHED	0				%	%	200
61	0				%	%	1,500
61	2022	1280	2 100	4	0 %	75 %	

1.ONE STORY FRAM
2.TWO STORY FRAM
3.THREE STORY FR
4.1 & 1/2 STORY
5.1 & 3/4 STORY
6.2 & 1/2 STORY
21.OPEN FRAME POR
22.ENCL PCH/1SFR(
23.FRAME GARAGE
24.FRAME SHED
25.FRAME BAY WIND
26.1SFR OVERHANG
27.UNFIN BASEMENT
28.UNF ATTIC/LOFT
29.FINISHED ATTIC

Map Lot 034-019 Account 287 Location LAND Card 2 Of 2 5/29/2024

SULLIVAN, ROBERT M
42 ACKLEY FARM RD
BLUE HILL ME 04614

B5599P97 B7108P403

Previous Owner
SULLIVAN, RUTH
SULLIVAN,ROBERT M. JR.
42 ACKLEY FARM ROAD
BLUE HILL ME 04614
Sale Date: 3/29/2011

Previous Owner
BROWN, PETER
646 BELMONT AVE
WESTMOUNT Q.C.
HWY 2WZ CANADA ME 04614

Inspection Witnessed By:

X Date

No./Date	Description	Date Insp.

Notes:

Blue Hill

Property Data

Neighborhood **61 NEIGHBORHOOD 61.**

Tree Growth Year **0**

X Coordinate **0**

Y Coordinate **0**

Zone/Land Use **11 RESIDENTIAL**

Secondary Zone

Topography **2 ROLLING**

1.LEVEL 4.BELOW ST 7.ROUGH
2.ROLLING 5.LOW 8.
3.ABOVE ST 6.SWAMPY 9.

Utilities **4 DRILLED WELL 7 SEPTIC**

1.SUMMER 4.DR WELL 7.SEPTIC
2.WATER 5.DUG WELL 8.SPRING
3.SEWER 6.LAKE WTR 9.NONE

Street **3 GRAVEL**

1.PAVED 4.PROPOSED 7.
2.SEMI IMP 5. 8.
3.GRAVEL 6. 9.NONE

0

SPRINGWORK YEAR **0**

Sale Data

Sale Date

Price

Sale Type

1.LAND 4.MOBILE 7.
2.L & B 5.OTHER 8.
3.BUILDING 6. 9.

Financing

1.CONVENT 4.SELLER 7.UNKNOWN
2.FHA/VA 5.PRIVATE 8.
3.ASSUMED 6.CASH 9.UNKNOWN

Validity

1.VALID 4.SPLIT 7.RENOVATE
2.RELATED 5.PARTIAL 8.OTHER
3.DISTRESS 6.EXEMPT 9.

Verified

1.BUYER 4.AGENT 7.FAMILY
2.SELLER 5.PUB REC 8.OTHER
3.LENDER 6.MLS 9.CONFID

Assessment Record

Year	Land	Buildings	Exempt	Total
2011	6,500	0	0	6,500
2012	6,500	0	0	6,500
2013	5,500	0	0	5,500
2014	5,500	0	0	5,500
2015	5,500	0	0	5,500
2016	5,500	0	0	5,500
2017	5,500	0	0	5,500
2018	5,500	0	0	5,500
2019	5,500	0	0	5,500
2020	5,500	0	0	5,500
2021	5,500	0	0	5,500
2022	5,500	0	0	5,500
2023	5,500	0	0	5,500
2024	6,500	0	0	6,500

Land Data

Front Foot	Type	Effective Frontage	Effective Depth	Influence Factor	Influence Code
11.REGULAR LOT				%	
12.SECONDARY				%	
13.EXCESS FRONTAG				%	
14.REAR LAND				%	
15.MISCELLANEOUS				%	
				%	
				%	
Square Foot		**Square Feet**			
16.REGULAR LOT				%	
17.SECONDARY LOT				%	
18.EXCESS LAND				%	
19.CONDOMINIUM				%	
20.MISCELLANEOUS				%	
				%	
				%	
Fract. Acre		**Acreage/Sites**			
21.HOUSELOT(FRCT)	32		20.00	100 %	0
22.BASELOT(FRCT)				%	
23.REAR(FRCT)				%	
Acres				%	
24.HOUSELOT				%	
25.BASELOT				%	
26.FRONTAGE 1				%	
27.FRONTAGE 2				%	
28.REAR LAND 1				%	
29.REAR LAND 2				%	

Total Acreage 20.00

Influence Codes

1.USE
2.R/W
3.TOPOGRAPHY
4.SIZE
5.ACCESS
6.RESTRICTIONS
7.SHAPE
8.SEMI-IMPROVED
9.FRACTIONAL
Acres
30.REAR LAND 3
31.REAR LAND 4
32.PASTURE
33.CROP
34.HORTICUL I
35.HORTUCUL II
36.ORCHARD
37.SOFTWOOD
38.MIXED WOOD
39.HARDWOOD
40.WASTE
41.GRAVEL PIT
42.MOBILE HOME SI
43.CONDO SITE
44.EXTRA SET OF L
45.M H HOOK-UP
46.HOLE/SITE

Blue Hill

Map Lot 034-019 | Account 287 | Location LAND | Card 2 Of 2 | 5/29/2024

Building Style		
1.CONV.	5.COLONIAL	9.CONDO
2.RANCH	6.SPLIT	10.
3.R RANCH	7.CONTEMP	11.
4.CAPE	8.COTTAGE	12.

Dwelling Units
Other Units

Stories		
1.1	4.1.5	7.3.5
2.2	5.1.75	8.4
3.3	6.2.5	9.

Exterior Walls		
1.WOOD	5.SHINGLE	9.OTHER
2.VIN/AL	6.BRK/STN	10.ALUM
3.COMPOS.	7.SINGLE	11.LOG
4.ASBESTOS	8.HARDY/CO	12.STONE

Roof Surface		
1.ASPHALT	4.COMPOSIT	7.ROLL
2.SLATE	5.WOOD	8.
3.METAL	6.OTHER	9.

SF Masonry Trim

Year Built
Year Remodeled

Foundation		
1.CONCRETE	4.WOOD	7.
2.C BLOCK	5.SLAB	8.
3.BR/STONE	6.PIERS	9.

Basement		
1.1/4 BMT	4.FULL BMT	7.
2.1/2 BMT	5.NONE	8.
3.3/4 BMT	6.	9.NONE

Bsmt Gar # Cars

Wet Basement		
1.DRY	4.DIRT FLR	7.
2.DAMP	5.	8.
3.WET	6.	9.

SF Bsmt Living
Fin Bsmt Grade

Heat Type		
1.HWBB	5.FWA	9.NO HEAT
2.HWCI	6.GRAVWA	10.
3.H PUMP	7.ELECTRIC	11.
4.RADIANT	8.FL/WALL	12.

Cool Type		
1.REFRIG	4.W&C AIR	7.
2.EVAPOR	5.	8.
3.H PUMP	6.	9.NONE

Kitchen Style		
1.MODERN	4.OBSOLETE	7.
2.TYPICAL	5.	8.
3.OLD TYPE	6.	9.NONE

Bath(s) Style		
1.MODERN	4.OBSOLETE	7.
2.TYPICAL	5.	8.
3.OLD TYPE	6.	9.NONE

Rooms
Bedrooms
Full Baths
Half Baths
Addn Fixtures
Fireplaces

TRIO

Layout		
1.TYPICAL	4.	7.
2.INADEQ	5.	8.
3.	6.	9.

Attic		
1.1/4 FIN	4.FULL FIN	7.
2.1/2 FIN	5.FL/STAIR	8.
3.3/4 FIN	6.	9.NONE

Insulation		
1.FULL	4.MINIMAL	7.
2.HEAVY	5.PARTIAL	8.
3.CAPPED	6.	9.NONE

Unfinished %

Grade & Factor		
1.E GRADE	4.B GRADE	7.AAA GRAD
2.D GRADE	5.A GRADE	8.M&S PRIC
3.C GRADE	6.AA GRADE	9.SAME

SQFT (Footprint)

Condition		
1.POOR	4.AVG	7.V G
2.FAIR	5.AVG+	8.EXC
3.AVG-	6.GOOD	9.SAME

Phys. % Good
Funct. % Good

Functional Code		
1.INCOMP	4.PL/HT	7.
2.OVERBLT	5.DAMAGE/D	8.
3.STYLE	6.	9.NONE

Econ. % Good

Economic Code		
0.None	3.NO POWER	7.
1.LOCATION	4.DAMAGE/D	8.
2.ENCROACH	9.NONE	9.

Entrance Code **0**		
1.INTERIOR	4.VACANT	7.
2.REFUSAL	5.ESTIMATE	8.
3.INFORMED	6.	9.

Information Code **0**		
1.OWNER	4.AGENT	7.
2.RELATIVE	5.ESTIMATE	8.
3.TENANT	6.OTHER	9.

Date Inspected

Additions, Outbuildings & Improvements

Type	Year	Units	Grade	Cond	Phys.	Funct.	Sound Value
					%	%	
					%	%	
					%	%	
					%	%	
					%	%	
					%	%	
					%	%	
					%	%	
					%	%	
					%	%	

1.ONE STORY FRAM
2.TWO STORY FRAM
3.THREE STORY FR
4.1 & 1/2 STORY
5.1 & 3/4 STORY
6.2 & 1/2 STORY
21.OPEN FRAME POR
22.ENCL PCH/1SFR(
23.FRAME GARAGE
24.FRAME SHED
25.FRAME BAY WIND
26.1SFR OVERHANG
27.UNFIN BASEMENT
28.UNF ATTIC/LOFT
29.FINISHED ATTIC

Map Lot 034-024 | Account 288 | Location LAND | Card 1 Of 1 | 5/29/2024

SULLIVAN, ROBERT M
42 ACKLEY FARM RD
BLUE HILL ME 04614

B5599P97 B7108P403

Previous Owner
SULLIVAN, RUTH
SULLIVAN, ROBERT M. JR.
42 ACKLEY FARM ROAD
BLUE HILL ME 04614
Sale Date: 3/29/2011

Previous Owner
BROWN, PETER
646 BELMOUT AVE
WESTMOUNT QC
HWY 2WZ CANADA ME 04614

Inspection Witnessed By:

X Date

No./Date	Description	Date Insp.

Notes:

Blue Hill

Property Data

Neighborhood **61 NEIGHBORHOOD 61.**

Tree Growth Year **0**

X Coordinate **0**

Y Coordinate **0**

Zone/Land Use **11 RESIDENTIAL**

Secondary Zone

Topography **2 ROLLING** **7 ROUGH**

1.LEVEL	4.BELOW ST	7.ROUGH
2.ROLLING	5.LOW	8.
3.ABOVE ST	6.SWAMPY	9.

Utilities **9 NONE**

1.SUMMER	4.DR WELL	7.SEPTIC
2.WATER	5.DUG WELL	8.SPRING
3.SEWER	6.LAKE WTR	9.NONE

Street **9 NONE**

1.PAVED	4.PROPOSED	7.
2.SEMI IMP	5.	8.
3.GRAVEL	6.	9.NONE

0

SPRINGWORK YEAR **0**

Sale Data

Sale Date

Price

Sale Type

1.LAND	4.MOBILE	7.
2.L & B	5.OTHER	8.
3.BUILDING	6.	9.

Financing

1.CONVENT	4.SELLER	7.UNKNOWN
2.FHA/VA	5.PRIVATE	8.
3.ASSUMED	6.CASH	9.UNKNOWN

Validity

1.VALID	4.SPLIT	7.RENOVATE
2.RELATED	5.PARTIAL	8.OTHER
3.DISTRESS	6.EXEMPT	9.

Verified

1.BUYER	4.AGENT	7.FAMILY
2.SELLER	5.PUB REC	8.OTHER
3.LENDER	6.MLS	9.CONFID

Assessment Record

Year	Land	Buildings	Exempt	Total
2011	3,100	0	0	3,100
2012	3,100	0	0	3,100
2013	2,800	0	0	2,800
2014	3,300	0	0	3,300
2015	3,300	0	0	3,300
2016	4,100	0	0	4,100
2017	4,300	0	0	4,300
2018	4,300	0	0	4,300
2019	3,900	0	0	3,900
2020	3,900	0	0	3,900
2021	3,600	0	0	3,600
2022	3,500	0	0	3,500
2023	3,500	0	0	3,500
2024	4,300	0	0	4,300

Land Data

Front Foot	Type	Effective Frontage	Effective Depth	Influence Factor	Influence Code
11.REGULAR LOT				%	
12.SECONDARY				%	
13.EXCESS FRONTAG				%	
14.REAR LAND				%	
15.MISCELLANEOUS				%	
				%	
				%	
Square Foot		**Square Feet**			
16.REGULAR LOT				%	
17.SECONDARY LOT				%	
18.EXCESS LAND				%	
19.CONDOMINIUM				%	
20.MISCELLANEOUS				%	
				%	
				%	
Fract. Acre		**Acreage/Sites**			
21.HOUSELOT(FRCT)	48	1.00		100 %	0
22.BASELOT(FRCT)	49	25.00		100 %	0
23.REAR(FRCT)				%	
Acres				%	
24.HOUSELOT				%	
25.BASELOT				%	
26.FRONTAGE 1				%	
27.FRONTAGE 2				%	
28.REAR LAND 1				%	
29.REAR LAND 2				%	

Total Acreage 26.00

Influence Codes

1.USE
2.R/W
3.TOPOGRAPHY
4.SIZE
5.ACCESS
6.RESTRICTIONS
7.SHAPE
8.SEMI-IMPROVED
9.FRACTIONAL
Acres
30.REAR LAND 3
31.REAR LAND 4
32.PASTURE
33.CROP
34.HORTICUL I
35.HORTUCUL II
36.ORCHARD
37.SOFTWOOD
38.MIXED WOOD
39.HARDWOOD
40.WASTE
41.GRAVEL PIT
42.MOBILE HOME SI
43.CONDO SITE
44.EXTRA SET OF L
45.M H HOOK-UP
46.HOLE/SITE

Blue Hill

Map Lot 034-024 | Account 288 | Location LAND | Card 1 Of 1 | 5/29/2024

Building Style		
1.CONV.	5.COLONIAL	9.CONDO
2.RANCH	6.SPLIT	10.
3.R RANCH	7.CONTEMP	11.
4.CAPE	8.COTTAGE	12.

Dwelling Units
Other Units

Stories		
1.1	4.1.5	7.3.5
2.2	5.1.75	8.4
3.3	6.2.5	9.

Exterior Walls		
1.WOOD	5.SHINGLE	9.OTHER
2.VIN/AL	6.BRK/STN	10.ALUM
3.COMPOS.	7.SINGLE	11.LOG
4.ASBESTOS	8.HARDY/CO	12.STONE

Roof Surface		
1.ASPHALT	4.COMPOSIT	7.ROLL
2.SLATE	5.WOOD	8.
3.METAL	6.OTHER	9.

SF Masonry Trim

Year Built
Year Remodeled

Foundation		
1.CONCRETE	4.WOOD	7.
2.C BLOCK	5.SLAB	8.
3.BR/STONE	6.PIERS	9.

Basement		
1.1/4 BMT	4.FULL BMT	7.
2.1/2 BMT	5.NONE	8.
3.3/4 BMT	6.	9.NONE

Bsmt Gar # Cars

Wet Basement		
1.DRY	4.DIRT FLR	7.
2.DAMP	5.	8.
3.WET	6.	9.

SF Bsmt Living
Fin Bsmt Grade

Heat Type		
1.HWBB	5.FWA	9.NO HEAT
2.HWCI	6.GRAVWA	10.
3.H PUMP	7.ELECTRIC	11.
4.RADIANT	8.FL/WALL	12.

Cool Type		
1.REFRIG	4.W&C AIR	7.
2.EVAPOR	5.	8.
3.H PUMP	6.	9.NONE

Kitchen Style		
1.MODERN	4.OBSOLETE	7.
2.TYPICAL	5.	8.
3.OLD TYPE	6.	9.NONE

Bath(s) Style		
1.MODERN	4.OBSOLETE	7.
2.TYPICAL	5.	8.
3.OLD TYPE	6.	9.NONE

Rooms
Bedrooms
Full Baths
Half Baths
Addn Fixtures
Fireplaces

TRIO

Layout		
1.TYPICAL	4.	7.
2.INADEQ	5.	8.
3.	6.	9.

Attic		
1.1/4 FIN	4.FULL FIN	7.
2.1/2 FIN	5.FL/STAIR	8.
3.3/4 FIN	6.	9.NONE

Insulation		
1.FULL	4.MINIMAL	7.
2.HEAVY	5.PARTIAL	8.
3.CAPPED	6.	9.NONE

Unfinished %

Grade & Factor		
1.E GRADE	4.B GRADE	7.AAA GRAD
2.D GRADE	5.A GRADE	8.M&S PRIC
3.C GRADE	6.AA GRADE	9.SAME

SQFT (Footprint)

Condition		
1.POOR	4.AVG	7.V G
2.FAIR	5.AVG+	8.EXC
3.AVG-	6.GOOD	9.SAME

Phys. % Good
Funct. % Good

Functional Code		
1.INCOMP	4.PL/HT	7.
2.OVERBLT	5.DAMAGE/D	8.
3.STYLE	6.	9.NONE

Econ. % Good

Economic Code		
0.None	3.NO POWER	7.
1.LOCATION	4.DAMAGE/D	8.
2.ENCROACH	9.NONE	9.

Entrance Code **0**		
1.INTERIOR	4.VACANT	7.
2.REFUSAL	5.ESTIMATE	8.
3.INFORMED	6.	9.

Information Code **0**		
1.OWNER	4.AGENT	7.
2.RELATIVE	5.ESTIMATE	8.
3.TENANT	6.OTHER	9.

Date Inspected

Additions, Outbuildings & Improvements

Type	Year	Units	Grade	Cond	Phys.	Funct.	Sound Value
					%	%	
					%	%	
					%	%	
					%	%	
					%	%	
					%	%	
					%	%	
					%	%	
					%	%	
					%	%	

1.ONE STORY FRAM
2.TWO STORY FRAM
3.THREE STORY FR
4.1 & 1/2 STORY
5.1 & 3/4 STORY
6.2 & 1/2 STORY
21.OPEN FRAME POR
22.ENCL PCH/1SFR(
23.FRAME GARAGE
24.FRAME SHED
25.FRAME BAY WIND
26.1SFR OVERHANG
27.UNFIN BASEMENT
28.UNF ATTIC/LOFT
29.FINISHED ATTIC

Map Lot 002-010 Account 289 Location 467 FALLS BRIDGE RD Card 1 Of 1 5/29/2024

BROWN, RONALD
BAYLERAN, BAYLERAN, JANET
467 FALLS BRIDGE RD.
BLUE HILL ME 04614

B2053P83

Inspection Witnessed By:

X Date

No./Date	Description	Date Insp.

Notes:

12/5/19 - REV, NAH, DEL BARN.
1/25/16 - REV, NAH, ADJ FDN TO B/S, REMOVE SHED, ADJ GAR TO 1 1/2s & SK IT
4/14/15 - NAH, N/C
3/25/14 - NAH, N/C.
1/5/12-REV-NAH-REMOVE GAR, REPLACE W NEW LARGER GAR, REV NOTE WD

Blue Hill

Property Data

Neighborhood **6 NEIGHBORHOOD 6.**

Tree Growth Year **0**

X Coordinate **0**

Y Coordinate **0**

Zone/Land Use **11 RESIDENTIAL**

Secondary Zone

Topography **2 ROLLING**

1.LEVEL	4.BELOW ST	7.ROUGH
2.ROLLING	5.LOW	8.
3.ABOVE ST	6.SWAMPY	9.

Utilities **4 DRILLED WELL 7 SEPTIC**

1.SUMMER	4.DR WELL	7.SEPTIC
2.WATER	5.DUG WELL	8.SPRING
3.SEWER	6.LAKE WTR	9.NONE

Street **1 PAVED**

1.PAVED	4.PROPOSED	7.
2.SEMI IMP	5.	8.
3.GRAVEL	6.	9.NONE

0

SPRINGWORK YEAR **0**

Sale Data

Sale Date

Price

Sale Type

1.LAND	4.MOBILE	7.
2.L & B	5.OTHER	8.
3.BUILDING	6.	9.

Financing

1.CONVENT	4.SELLER	7.UNKNOWN
2.FHA/VA	5.PRIVATE	8.
3.ASSUMED	6.CASH	9.UNKNOWN

Validity

1.VALID	4.SPLIT	7.RENOVATE
2.RELATED	5.PARTIAL	8.OTHER
3.DISTRESS	6.EXEMPT	9.

Verified

1.BUYER	4.AGENT	7.FAMILY
2.SELLER	5.PUB REC	8.OTHER
3.LENDER	6.MLS	9.CONFID

Assessment Record

Year	Land	Buildings	Exempt	Total
2011	196,500	248,100	10,000	434,600
2012	196,500	273,100	10,000	459,600
2013	167,000	232,100	10,000	389,100
2014	167,000	232,100	10,000	389,100
2015	167,000	232,100	10,000	389,100
2016	167,000	232,300	15,000	384,300
2017	167,000	232,300	20,000	379,300
2018	167,000	232,300	20,000	379,300
2019	167,000	232,300	19,600	379,700
2020	167,000	225,600	24,500	368,100
2021	167,000	225,600	24,000	368,600
2022	167,000	225,600	23,500	369,100
2023	167,000	225,600	20,250	372,350
2024	346,500	406,500	25,000	728,000

Land Data

Front Foot	Type	Effective Frontage	Effective Depth	Influence Factor	Influence Code
11.REGULAR LOT				%	
12.SECONDARY				%	
13.EXCESS FRONTAG				%	
14.REAR LAND				%	
15.MISCELLANEOUS				%	
				%	
				%	
Square Foot		**Square Feet**			
16.REGULAR LOT				%	
17.SECONDARY LOT				%	
18.EXCESS LAND				%	
19.CONDOMINIUM				%	
20.MISCELLANEOUS				%	
				%	
				%	
Fract. Acre		**Acreage/Sites**			
21.HOUSELOT(FRCT)	24	1.00		100 %	0
22.BASELOT(FRCT)	28	1.30		100 %	0
23.REAR(FRCT)				%	
Acres				%	
24.HOUSELOT				%	
25.BASELOT				%	
26.FRONTAGE 1				%	
27.FRONTAGE 2				%	
28.REAR LAND 1				%	
29.REAR LAND 2				%	

Total Acreage 2.30

Influence Codes

1.USE
2.R/W
3.TOPOGRAPHY
4.SIZE
5.ACCESS
6.RESTRICTIONS
7.SHAPE
8.SEMI-IMPROVED
9.FRACTIONAL
Acres
30.REAR LAND 3
31.REAR LAND 4
32.PASTURE
33.CROP
34.HORTICUL I
35.HORTUCUL II
36.ORCHARD
37.SOFTWOOD
38.MIXED WOOD
39.HARDWOOD
40.WASTE
41.GRAVEL PIT
42.MOBILE HOME SI
43.CONDO SITE
44.EXTRA SET OF L
45.M H HOOK-UP
46.HOLE/SITE

Blue Hill

Map Lot 002-010 | Account 289 | Location 467 FALLS BRIDGE RD | Card 1 Of 1 | 5/29/2024

Building Style	**4 CAPE**	
1.CONV.	5.COLONIAL	9.CONDO
2.RANCH	6.SPLIT	10.
3.R RANCH	7.CONTEMP	11.
4.CAPE	8.COTTAGE	12.
Dwelling Units	**1**	
Other Units	**0**	
Stories	**4 ONE & 1/2 STORY**	
1.1	4.1.5	7.3.5
2.2	5.1.75	8.4
3.3	6.2.5	9.
Exterior Walls	**1 WOOD SIDING**	
1.WOOD	5.SHINGLE	9.OTHER
2.VIN/AL	6.BRK/STN	10.ALUM
3.COMPOS.	7.SINGLE	11.LOG
4.ASBESTOS	8.HARDY/CO	12.STONE
Roof Surface	**1 ASPHALT SHINGLES**	
1.ASPHALT	4.COMPOSIT	7.ROLL
2.SLATE	5.WOOD	8.
3.METAL	6.OTHER	9.
SF Masonry Trim	**0**	
	0	
	0	
Year Built	**1988**	
Year Remodeled	**1988**	
Foundation	**3 BRICK &/OR STONE**	
1.CONCRETE	4.WOOD	7.
2.C BLOCK	5.SLAB	8.
3.BR/STONE	6.PIERS	9.
Basement	**4 FULL BASEMENT**	
1.1/4 BMT	4.FULL BMT	7.
2.1/2 BMT	5.NONE	8.
3.3/4 BMT	6.	9.NONE
Bsmt Gar # Cars	**0**	
Wet Basement	**1 DRY BASEMENT**	
1.DRY	4.DIRT FLR	7.
2.DAMP	5.	8.
3.WET	6.	9.

SF Bsmt Living	**0**	
Fin Bsmt Grade	**0 0**	
	0	
Heat Type	**100%**	**5 FORCED WARM AIR**
1.HWBB	5.FWA	9.NO HEAT
2.HWCI	6.GRAVWA	10.
3.H PUMP	7.ELECTRIC	11.
4.RADIANT	8.FL/WALL	12.
Cool Type	**0%**	**9 NONE**
1.REFRIG	4.W&C AIR	7.
2.EVAPOR	5.	8.
3.H PUMP	6.	9.NONE
Kitchen Style	**2 TYPICAL**	
1.MODERN	4.OBSOLETE	7.
2.TYPICAL	5.	8.
3.OLD TYPE	6.	9.NONE
Bath(s) Style	**2 TYPICAL BATH(S)**	
1.MODERN	4.OBSOLETE	7.
2.TYPICAL	5.	8.
3.OLD TYPE	6.	9.NONE
# Rooms	**0**	
# Bedrooms	**0**	
# Full Baths	**2**	
# Half Baths	**0**	
# Addn Fixtures	**0**	
# Fireplaces	**1**	

TRIO

Layout	**1 TYPICAL**	
1.TYPICAL	4.	7.
2.INADEQ	5.	8.
3.	6.	9.
Attic	**9 NONE**	
1.1/4 FIN	4.FULL FIN	7.
2.1/2 FIN	5.FL/STAIR	8.
3.3/4 FIN	6.	9.NONE
Insulation	**1 FULL**	
1.FULL	4.MINIMAL	7.
2.HEAVY	5.PARTIAL	8.
3.CAPPED	6.	9.NONE
Unfinished %	**0%**	
Grade & Factor	**4 B 110%**	
1.E GRADE	4.B GRADE	7.AAA GRAD
2.D GRADE	5.A GRADE	8.M&S PRIC
3.C GRADE	6.AA GRADE	9.SAME
SQFT (Footprint)	**816**	
Condition	**5 ABOVE AVERAGE**	
1.POOR	4.AVG	7.V G
2.FAIR	5.AVG+	8.EXC
3.AVG-	6.GOOD	9.SAME
Phys. % Good	**0%**	
Funct. % Good	**100%**	
Functional Code	**9 NONE**	
1.INCOMP	4.PL/HT	7.
2.OVERBLT	5.DAMAGE/D	8.
3.STYLE	6.	9.NONE
Econ. % Good	**100%**	
Economic Code	**NONE**	
0.None	3.NO POWER	7.
1.LOCATION	4.DAMAGE/D	8.
2.ENCROACH	9.NONE	9.
Entrance Code	**1 INTERIOR INSPECT**	
1.INTERIOR	4.VACANT	7.
2.REFUSAL	5.ESTIMATE	8.
3.INFORMED	6.	9.
Information Code	**1 OWNER**	
1.OWNER	4.AGENT	7.
2.RELATIVE	5.ESTIMATE	8.
3.TENANT	6.OTHER	9.

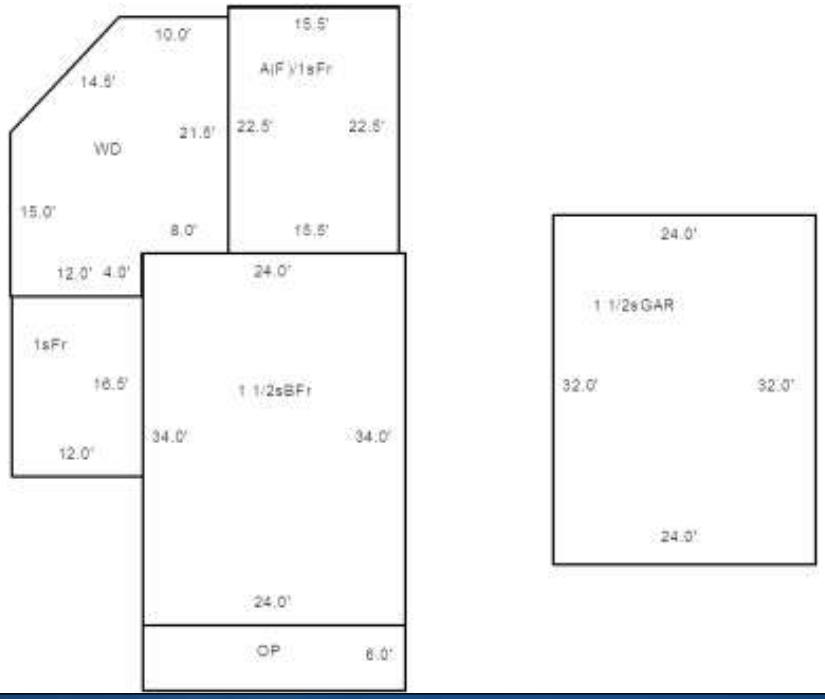

Date Inspected

Additions, Outbuildings & Improvements

Type	Year	Units	Grade	Cond	Phys.	Funct.	Sound Value
21 OPEN FRAME	0	144	0 0	0	0 %	0 %	
1 ONE STORY	0	198	0 0	0	0 %	0 %	
29 FINISHED ATTIC	0	349	0 0	0	0 %	0 %	
1 ONE STORY	0	349	0 0	0	0 %	0 %	
68 DECK	0	426	0 0	0	0 %	0 %	
72 1 1/2S GARAGE	2011	768	4 100	4	0 %	100 %	
					%	%	
					%	%	
					%	%	
					%	%	

1.ONE STORY FRAM
2.TWO STORY FRAM
3.THREE STORY FR
4.1 & 1/2 STORY
5.1 & 3/4 STORY
6.2 & 1/2 STORY
21.OPEN FRAME POR
22.ENCL PCH/1SFR(
23.FRAME GARAGE
24.FRAME SHED
25.FRAME BAY WIND
26.1SFR OVERHANG
27.UNFIN BASEMENT
28.UNF ATTIC/LOFT
29.FINISHED ATTIC

Map Lot 002-041 Account 290 Location 404 FALLS BRIDGE RD Card 1 Of 1 5/29/2024

CARTER, ELIZABETH JM
CARTER, PRESTON L
404 FALLS BRIDGE RD
BLUE HILL ME 04614

B3108P130

Property Data

Neighborhood **1 NEIGHBORHOOD 1.**

Tree Growth Year **0**

X Coordinate **0**

Y Coordinate **0**

Zone/Land Use **48 SHORELAND**

Secondary Zone

Topography **2 ROLLING**

1.LEVEL 4.BELOW ST 7.ROUGH
2.ROLLING 5.LOW 8.
3.ABOVE ST 6.SWAMPY 9.

Utilities **4 DRILLED WELL 7 SEPTIC**

1.SUMMER 4.DR WELL 7.SEPTIC
2.WATER 5.DUG WELL 8.SPRING
3.SEWER 6.LAKE WTR 9.NONE

Street **1 PAVED**

1.PAVED 4.PROPOSED 7.
2.SEMI IMP 5. 8.
3.GRAVEL 6. 9.NONE

0

SPRINGWORK YEAR **0**

Sale Data

Sale Date

Price

Sale Type

1.LAND 4.MOBILE 7.
2.L & B 5.OTHER 8.
3.BUILDING 6. 9.

Financing

1.CONVENT 4.SELLER 7.UNKNOWN
2.FHA/VA 5.PRIVATE 8.
3.ASSUMED 6.CASH 9.UNKNOWN

Validity

1.VALID 4.SPLIT 7.RENOVATE
2.RELATED 5.PARTIAL 8.OTHER
3.DISTRESS 6.EXEMPT 9.

Verified

1.BUYER 4.AGENT 7.FAMILY
2.SELLER 5.PUB REC 8.OTHER
3.LENDER 6.MLS 9.CONFID

Assessment Record

Year	Land	Buildings	Exempt	Total
2011	738,000	203,000	0	941,000
2012	738,000	198,700	0	936,700
2013	627,300	168,900	0	796,200
2014	627,300	168,900	0	796,200
2015	627,300	168,900	0	796,200
2016	627,300	173,800	0	801,100
2017	627,300	173,800	0	801,100
2018	627,300	173,800	0	801,100
2019	627,300	173,800	0	801,100
2020	627,300	161,100	0	788,400
2021	627,300	92,500	0	719,800
2022	627,300	154,100	0	781,400
2023	627,300	292,800	0	920,100
2024	824,300	1,348,800	0	2,173,100

Land Data

Front Foot	Type	Effective Frontage	Effective Depth	Influence Factor	Influence Code
11.REGULAR LOT				%	
12.SECONDARY				%	
13.EXCESS FRONTAG				%	
14.REAR LAND				%	
15.MISCELLANEOUS				%	
				%	
				%	
Square Foot		**Square Feet**			
16.REGULAR LOT				%	
17.SECONDARY LOT				%	
18.EXCESS LAND				%	
19.CONDOMINIUM				%	
20.MISCELLANEOUS				%	
				%	
				%	
Fract. Acre		**Acreage/Sites**			
21.HOUSELOT(FRCT)	24	1.00		100 %	0
22.BASELOT(FRCT)	26	0.25		100 %	0
23.REAR(FRCT)	28	1.05		100 %	0
Acres				%	
24.HOUSELOT				%	
25.BASELOT				%	
26.FRONTAGE 1				%	
27.FRONTAGE 2				%	
28.REAR LAND 1				%	
29.REAR LAND 2				%	

Total Acreage 2.30

Influence Codes

1.USE
2.R/W
3.TOPOGRAPHY
4.SIZE
5.ACCESS
6.RESTRICTIONS
7.SHAPE
8.SEMI-IMPROVED
9.FRACTIONAL
Acres
30.REAR LAND 3
31.REAR LAND 4
32.PASTURE
33.CROP
34.HORTICUL I
35.HORTUCUL II
36.ORCHARD
37.SOFTWOOD
38.MIXED WOOD
39.HARDWOOD
40.WASTE
41.GRAVEL PIT
42.MOBILE HOME SI
43.CONDO SITE
44.EXTRA SET OF L
45.M H HOOK-UP
46.HOLE/SITE

Inspection Witnessed By:

X Date

No./Date	Description	Date Insp.

Notes:

3/27/24 NAH, RE-MEAS ADJ DIMS, CALL COMPLETE
5/16/23 NAH, HSE SEEMS FULLY COMP, CALL 95% (INT?)
LAST CHECK 24, +MVR
5/10/22- W/BUILDER. LITTLE MORE DONE. CALL 50%.
3/17/21 - W/BUILDERS, OLD HSE AND ADDS ALL GONE -MVR.
ADD NEW HSE START.
12/6/19 - REV, NAH.L DEL 1/2 FIN ATTIC (ADDED IN ERROR)
FROM GROUND WATERSIDE THRU 1st FL WINS, CAN SEE
SKYLITES IN ROOF OFF WATER SIDE AND GABLE WINDOWS
IN PEAK IN NORTH END - NO ATTIC.
1/21/16 REV NAH ADJ SIDING & COND. REMOVE CODE 20

Blue Hill

Blue Hill

Map Lot 002-041 | Account 290 | Location 404 FALLS BRIDGE RD | Card 1 Of 1 | 5/29/2024

Building Style	**4 CAPE**	
1.CONV.	5.COLONIAL	9.CONDO
2.RANCH	6.SPLIT	10.
3.R RANCH	7.CONTEMP	11.
4.CAPE	8.COTTAGE	12.
Dwelling Units	**1**	
Other Units	**0**	
Stories	**4 ONE & 1/2 STORY**	
1.1	4.1.5	7.3.5
2.2	5.1.75	8.4
3.3	6.2.5	9.
Exterior Walls	**5 SHINGLE**	
1.WOOD	5.SHINGLE	9.OTHER
2.VIN/AL	6.BRK/STN	10.ALUM
3.COMPOS.	7.SINGLE	11.LOG
4.ASBESTOS	8.HARDY/CO	12.STONE
Roof Surface	**1 ASPHALT SHINGLES**	
1.ASPHALT	4.COMPOSIT	7.ROLL
2.SLATE	5.WOOD	8.
3.METAL	6.OTHER	9.
SF Masonry Trim	**0**	
	0	
	0	
Year Built	**2021**	
Year Remodeled	**0**	
Foundation	**1 CONCRETE**	
1.CONCRETE	4.WOOD	7.
2.C BLOCK	5.SLAB	8.
3.BR/STONE	6.PIERS	9.
Basement	**4 FULL BASEMENT**	
1.1/4 BMT	4.FULL BMT	7.
2.1/2 BMT	5.NONE	8.
3.3/4 BMT	6.	9.NONE
Bsmt Gar # Cars	**0**	
Wet Basement	**1 DRY BASEMENT**	
1.DRY	4.DIRT FLR	7.
2.DAMP	5.	8.
3.WET	6.	9.

SF Bsmt Living	**0**	
Fin Bsmt Grade	**0 0**	
	0	
Heat Type	**100%**	**4 RADIANT**
1.HWBB	5.FWA	9.NO HEAT
2.HWCI	6.GRAVWA	10.
3.H PUMP	7.ELECTRIC	11.
4.RADIANT	8.FL/WALL	12.
Cool Type	**0%**	**9 NONE**
1.REFRIG	4.W&C AIR	7.
2.EVAPOR	5.	8.
3.H PUMP	6.	9.NONE
Kitchen Style	**2 TYPICAL**	
1.MODERN	4.OBSOLETE	7.
2.TYPICAL	5.	8.
3.OLD TYPE	6.	9.NONE
Bath(s) Style	**2 TYPICAL BATH(S)**	
1.MODERN	4.OBSOLETE	7.
2.TYPICAL	5.	8.
3.OLD TYPE	6.	9.NONE
# Rooms	**0**	
# Bedrooms	**0**	
# Full Baths	**3**	
# Half Baths	**1**	
# Addn Fixtures	**0**	
# Fireplaces	**1**	

TRIO

Layout	**1 TYPICAL**	
1.TYPICAL	4.	7.
2.INADEQ	5.	8.
3.	6.	9.
Attic	**9 NONE**	
1.1/4 FIN	4.FULL FIN	7.
2.1/2 FIN	5.FL/STAIR	8.
3.3/4 FIN	6.	9.NONE
Insulation	**1 FULL**	
1.FULL	4.MINIMAL	7.
2.HEAVY	5.PARTIAL	8.
3.CAPPED	6.	9.NONE
Unfinished %	**0%**	
Grade & Factor	**5 A 140%**	
1.E GRADE	4.B GRADE	7.AAA GRAD
2.D GRADE	5.A GRADE	8.M&S PRIC
3.C GRADE	6.AA GRADE	9.SAME
SQFT (Footprint)	**1592**	
Condition	**4 AVERAGE**	
1.POOR	4.AVG	7.V G
2.FAIR	5.AVG+	8.EXC
3.AVG-	6.GOOD	9.SAME
Phys. % Good	**0%**	
Funct. % Good	**100%**	
Functional Code	**9 NONE**	
1.INCOMP	4.PL/HT	7.
2.OVERBLT	5.DAMAGE/D	8.
3.STYLE	6.	9.NONE
Econ. % Good	**100%**	
Economic Code	**NONE**	
0.None	3.NO POWER	7.
1.LOCATION	4.DAMAGE/D	8.
2.ENCROACH	9.NONE	9.
Entrance Code	**1 INTERIOR INSPECT**	
1.INTERIOR	4.VACANT	7.
2.REFUSAL	5.ESTIMATE	8.
3.INFORMED	6.	9.
Information Code	**1 OWNER**	
1.OWNER	4.AGENT	7.
2.RELATIVE	5.ESTIMATE	8.
3.TENANT	6.OTHER	9.

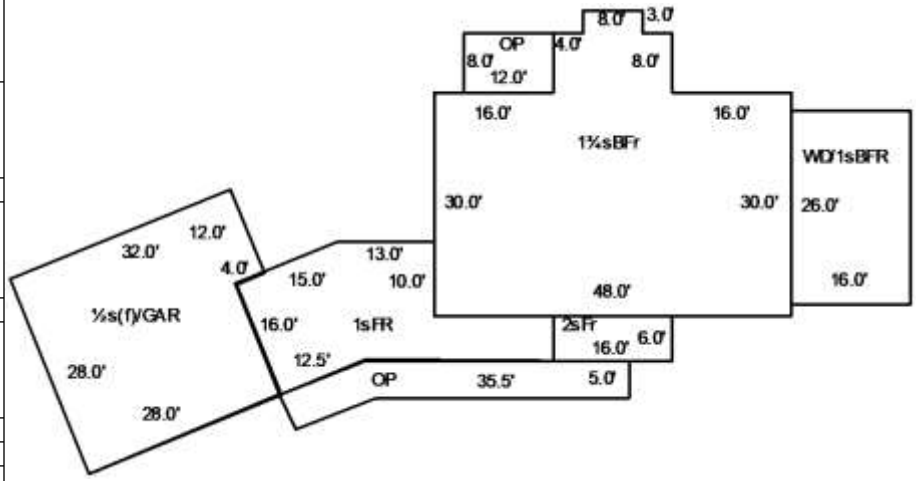

Date Inspected

Additions, Outbuildings & Improvements

Type	Year	Units	Grade	Cond	Phys.	Funct.	Sound Value
7 ONE STY BSMT FR	0	416	0 0	0	0 %	0 %	
68 DECK	0	416	0 0	0	0 %	0 %	
1 ONE STORY	0	494	0 0	0	0 %	0 %	
23 FRAME GARAGE	0	836	0 0	0	0 %	0 %	
30 Finished 1/2	0	836	0 0	0	0 %	0 %	
21 OPEN FRAME	0	96	0 0	0	0 %	0 %	
2 TWO STORY	0	96	0 0	0	0 %	0 %	
21 OPEN FRAME	0	234	0 0	0	0 %	0 %	
					%	%	
					%	%	

1.ONE STORY FRAM
2.TWO STORY FRAM
3.THREE STORY FR
4.1 & 1/2 STORY
5.1 & 3/4 STORY
6.2 & 1/2 STORY
21.OPEN FRAME POR
22.ENCL PCH/1SFR(
23.FRAME GARAGE
24.FRAME SHED
25.FRAME BAY WIND
26.1SFR OVERHANG
27.UNFIN BASEMENT
28.UNF ATTIC/LOFT
29.FINISHED ATTIC

Map Lot 033-019-A | Account 291 | Location 165 SOUTH ST | Card 1 Of 1 | 5/29/2024

LINDSTROM, GREGORY
LINDSTROM, NORMAN C-LIFE ESTATE
183 BURNT SWAMP ROAD
WRENTHAM MA 02093

B7316P165 B7316P171

Previous Owner
HESTER, MARTIN C
HESTER, COLEEN A
165 SOUTH ST
BLUE HILL ME 04614
Sale Date: 3/08/2024

Previous Owner
THIBODEAU, JAYNE
165 SOUTH STREET

BLUE HILL ME 04614
Sale Date: 4/03/2017

Inspection Witnessed By:

X Date

No./Date	Description	Date Insp.

Notes:

1/20/17 REV VAC "FOR SALE" N/C
'13 NEW LOT REMAINING LAND AND CARD 2 FROM SPLIT TO BH REAL ESTATE LLC

Blue Hill

Property Data

Neighborhood **30 NEIGHBORHOOD 30.**

Tree Growth Year **0**

X Coordinate **0**

Y Coordinate **0**

Zone/Land Use **11 RESIDENTIAL**

Secondary Zone

Topography **2 ROLLING**

1.LEVEL	4.BELOW ST	7.ROUGH
2.ROLLING	5.LOW	8.
3.ABOVE ST	6.SWAMPY	9.

Utilities **4 DRILLED WELL 7 SEPTIC**

1.SUMMER	4.DR WELL	7.SEPTIC
2.WATER	5.DUG WELL	8.SPRING
3.SEWER	6.LAKE WTR	9.NONE

Street **1 PAVED**

1.PAVED	4.PROPOSED	7.
2.SEMI IMP	5.	8.
3.GRAVEL	6.	9.NONE

0

SPRINGWORK YEAR **0**

Sale Data

Sale Date **3/08/2024**

Price **854,250**

Sale Type **2 LAND &**

1.LAND	4.MOBILE	7.
2.L & B	5.OTHER	8.
3.BUILDING	6.	9.

Financing **9 UNKNOWN**

1.CONVENT	4.SELLER	7.UNKNOWN
2.FHA/VA	5.PRIVATE	8.
3.ASSUMED	6.CASH	9.UNKNOWN

Validity **1 ARMS LENGTH**

1.VALID	4.SPLIT	7.RENOVATE
2.RELATED	5.PARTIAL	8.OTHER
3.DISTRESS	6.EXEMPT	9.

Verified **5 PUBLIC RECORD**

1.BUYER	4.AGENT	7.FAMILY
2.SELLER	5.PUB REC	8.OTHER
3.LENDER	6.MLS	9.CONFID

Assessment Record

Year	Land	Buildings	Exempt	Total
2013	142,600	347,000	0	489,600
2014	142,600	347,000	0	489,600
2015	142,600	347,000	0	489,600
2016	142,600	347,000	0	489,600
2017	142,600	347,000	0	489,600
2018	142,600	347,000	0	489,600
2019	142,600	347,000	0	489,600
2020	142,600	347,000	0	489,600
2021	142,600	347,000	0	489,600
2022	142,600	347,000	0	489,600
2023	142,600	347,000	0	489,600
2024	228,800	637,600	0	866,400

Land Data

Front Foot	Type	Effective Frontage	Effective Depth	Influence Factor	Influence Code
11.REGULAR LOT				%	
12.SECONDARY				%	
13.EXCESS FRONTAG				%	
14.REAR LAND				%	
15.MISCELLANEOUS				%	
				%	
				%	
Square Foot		**Square Feet**			
16.REGULAR LOT				%	
17.SECONDARY LOT				%	
18.EXCESS LAND				%	
19.CONDOMINIUM				%	
20.MISCELLANEOUS				%	
				%	
				%	
Fract. Acre		**Acreage/Sites**			
21.HOUSELOT(FRCT)	24	1.00		100 %	0
22.BASELOT(FRCT)	28	5.00		100 %	0
23.REAR(FRCT)	29	43.00		100 %	0
Acres	30	16.57		100 %	0
24.HOUSELOT				%	
25.BASELOT				%	
26.FRONTAGE 1				%	
27.FRONTAGE 2					
28.REAR LAND 1					
29.REAR LAND 2					

Total Acreage 65.57

Influence Codes

1.USE
2.R/W
3.TOPOGRAPHY
4.SIZE
5.ACCESS
6.RESTRICTIONS
7.SHAPE
8.SEMI-IMPROVED
9.FRACTIONAL
Acres
30.REAR LAND 3
31.REAR LAND 4
32.PASTURE
33.CROP
34.HORTICUL I
35.HORTUCUL II
36.ORCHARD
37.SOFTWOOD
38.MIXED WOOD
39.HARDWOOD
40.WASTE
41.GRAVEL PIT
42.MOBILE HOME SI
43.CONDO SITE
44.EXTRA SET OF L
45.M H HOOK-UP
46.HOLE/SITE

Blue Hill

Map Lot 033-019-A | Account 291 | Location 165 SOUTH ST | Card 1 Of 1 | 5/29/2024

Building Style	**1 CONVENTIONAL**		
1.CONV.	5.COLONIAL	9.CONDO	
2.RANCH	6.SPLIT	10.	
3.R RANCH	7.CONTEMP	11.	
4.CAPE	8.COTTAGE	12.	
Dwelling Units	**1**		
Other Units	**0**		
Stories	**2 TWO STORY**		
1.1	4.1.5	7.3.5	
2.2	5.1.75	8.4	
3.3	6.2.5	9.	
Exterior Walls	**1 WOOD SIDING**		
1.WOOD	5.SHINGLE	9.OTHER	
2.VIN/AL	6.BRK/STN	10.ALUM	
3.COMPOS.	7.SINGLE	11.LOG	
4.ASBESTOS	8.HARDY/CO	12.STONE	
Roof Surface	**1 ASPHALT SHINGLES**		
1.ASPHALT	4.COMPOSIT	7.ROLL	
2.SLATE	5.WOOD	8.	
3.METAL	6.OTHER	9.	
SF Masonry Trim	**0**		
	0		
	0		
Year Built	**1993**		
Year Remodeled	**0**		
Foundation	**1 CONCRETE**		
1.CONCRETE	4.WOOD	7.	
2.C BLOCK	5.SLAB	8.	
3.BR/STONE	6.PIERS	9.	
Basement	**4 FULL BASEMENT**		
1.1/4 BMT	4.FULL BMT	7.	
2.1/2 BMT	5.NONE	8.	
3.3/4 BMT	6.	9.NONE	
Bsmt Gar # Cars	**0**		
Wet Basement	**1 DRY BASEMENT**		
1.DRY	4.DIRT FLR	7.	
2.DAMP	5.	8.	
3.WET	6.	9.	

SF Bsmt Living	**925**		
Fin Bsmt Grade	**2 100**		
	0		
Heat Type	**100%**	**1 HOT WATER BB**	
1.HWBB	5.FWA	9.NO HEAT	
2.HWCI	6.GRAVWA	10.	
3.H PUMP	7.ELECTRIC	11.	
4.RADIANT	8.FL/WALL	12.	
Cool Type	**0%**	**9 NONE**	
1.REFRIG	4.W&C AIR	7.	
2.EVAPOR	5.	8.	
3.H PUMP	6.	9.NONE	
Kitchen Style	**2 TYPICAL**		
1.MODERN	4.OBSOLETE	7.	
2.TYPICAL	5.	8.	
3.OLD TYPE	6.	9.NONE	
Bath(s) Style	**2 TYPICAL BATH(S)**		
1.MODERN	4.OBSOLETE	7.	
2.TYPICAL	5.	8.	
3.OLD TYPE	6.	9.NONE	
# Rooms	**0**		
# Bedrooms	**0**		
# Full Baths	**4**		
# Half Baths	**0**		
# Addn Fixtures	**1**		
# Fireplaces	**1**		

TRIO

Layout	**1 TYPICAL**		
1.TYPICAL	4.	7.	
2.INADEQ	5.	8.	
3.	6.	9.	
Attic	**9 NONE**		
1.1/4 FIN	4.FULL FIN	7.	
2.1/2 FIN	5.FL/STAIR	8.	
3.3/4 FIN	6.	9.NONE	
Insulation	**1 FULL**		
1.FULL	4.MINIMAL	7.	
2.HEAVY	5.PARTIAL	8.	
3.CAPPED	6.	9.NONE	
Unfinished %	**15%**		
Grade & Factor	**4 B 110%**		
1.E GRADE	4.B GRADE	7.AAA GRAD	
2.D GRADE	5.A GRADE	8.M&S PRIC	
3.C GRADE	6.AA GRADE	9.SAME	
SQFT (Footprint)	**1857**		
Condition	**4 AVERAGE**		
1.POOR	4.AVG	7.V G	
2.FAIR	5.AVG+	8.EXC	
3.AVG-	6.GOOD	9.SAME	
Phys. % Good	**0%**		
Funct. % Good	**100%**		
Functional Code	**9 NONE**		
1.INCOMP	4.PL/HT	7.	
2.OVERBLT	5.DAMAGE/D	8.	
3.STYLE	6.	9.NONE	
Econ. % Good	**100%**		
Economic Code	**NONE**		
0.None	3.NO POWER	7.	
1.LOCATION	4.DAMAGE/D	8.	
2.ENCROACH	9.NONE	9.	
Entrance Code	**0**		
1.INTERIOR	4.VACANT	7.	
2.REFUSAL	5.ESTIMATE	8.	
3.INFORMED	6.	9.	
Information Code	**0**		
1.OWNER	4.AGENT	7.	
2.RELATIVE	5.ESTIMATE	8.	
3.TENANT	6.OTHER	9.	

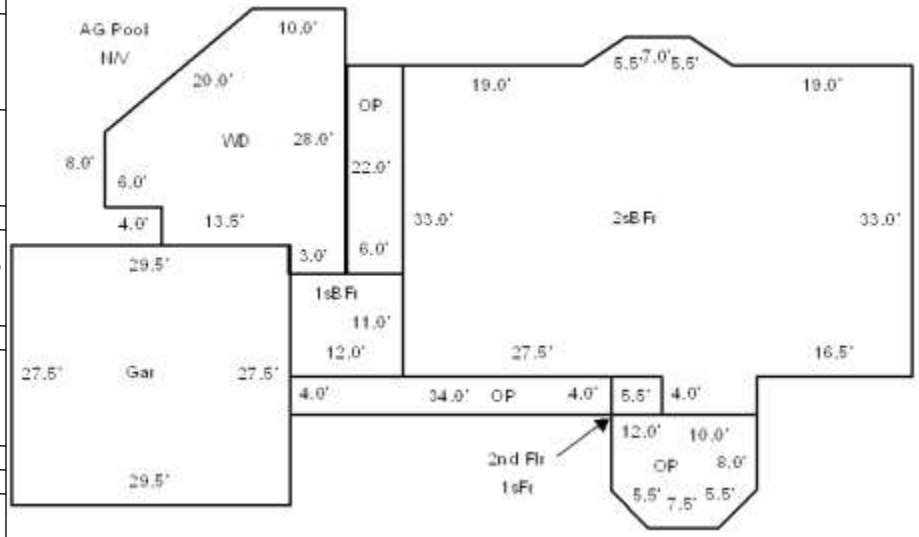

Date Inspected

Additions, Outbuildings & Improvements

Type	Year	Units	Grade	Cond	Phys.	Funct.	Sound Value
21 OPEN FRAME	2002	192	0 0	4	0 %	100 %	
1 ONE STORY	0	22	0 0	0	0 %	0 %	
21 OPEN FRAME	0	136	0 0	0	0 %	0 %	
7 ONE STY BSMT FR	0	132	0 0	0	0 %	0 %	
21 OPEN FRAME	0	132	0 0	0	0 %	0 %	
23 FRAME GARAGE	0	811	0 0	0	0 %	0 %	
68 DECK	0	531	0 0	0	0 %	0 %	
					%	%	
					%	%	
					%	%	

1.ONE STORY FRAM
2.TWO STORY FRAM
3.THREE STORY FR
4.1 & 1/2 STORY
5.1 & 3/4 STORY
6.2 & 1/2 STORY
21.OPEN FRAME POR
22.ENCL PCH/1SFR(
23.FRAME GARAGE
24.FRAME SHED
25.FRAME BAY WIND
26.1SFR OVERHANG
27.UNFIN BASEMENT
28.UNF ATTIC/LOFT
29.FINISHED ATTIC

Map Lot 016-020-A Account 292 Location 14 MILL ST Card 1 Of 1 5/29/2024

JOHN B WARREN & KATHRYN N WARREN TRUST
PO Box 304
Blue Hill ME 04614

B7042P672

Previous Owner
MILL ROAD LLC
SHEPLEY, ROGER & PAMELA
120 VILLAGE AVE
DEDHAM MA 02026
Sale Date: 9/07/2017

Inspection Witnessed By:

X Date

No./Date	Description	Date Insp.

Notes:

3/26/24 ADD SHED & WD, INT. INC
'13 NEW LOT 1.20 AC W/ GAR FROM LOT 20

Blue Hill

Property Data

Neighborhood **78 NEIGHBORHOOD 78.**

Tree Growth Year **0**

X Coordinate **0**

Y Coordinate **0**

Zone/Land Use **11 RESIDENTIAL**

Secondary Zone

Topography **2 ROLLING**

1.LEVEL	4.BELOW ST	7.ROUGH
2.ROLLING	5.LOW	8.
3.ABOVE ST	6.SWAMPY	9.

Utilities **4 DRILLED WELL 3 PUBLIC SEWER**

1.SUMMER	4.DR WELL	7.SEPTIC
2.WATER	5.DUG WELL	8.SPRING
3.SEWER	6.LAKE WTR	9.NONE

Street **1 PAVED**

1.PAVED	4.PROPOSED	7.
2.SEMI IMP	5.	8.
3.GRAVEL	6.	9.NONE

0

SPRINGWORK YEAR **0**

Sale Data

Sale Date **6/22/2020**

Price

Sale Type **2 LAND &**

1.LAND	4.MOBILE	7.
2.L & B	5.OTHER	8.
3.BUILDING	6.	9.

Financing **9 UNKNOWN**

1.CONVENT	4.SELLER	7.UNKNOWN
2.FHA/VA	5.PRIVATE	8.
3.ASSUMED	6.CASH	9.UNKNOWN

Validity **8 OTHER NON VALID**

1.VALID	4.SPLIT	7.RENOVATE
2.RELATED	5.PARTIAL	8.OTHER
3.DISTRESS	6.EXEMPT	9.

Verified **5 PUBLIC RECORD**

1.BUYER	4.AGENT	7.FAMILY
2.SELLER	5.PUB REC	8.OTHER
3.LENDER	6.MLS	9.CONFID

Assessment Record

Year	Land	Buildings	Exempt	Total
2013	63,100	24,200	0	87,300
2014	63,100	24,200	0	87,300
2015	63,100	24,200	0	87,300
2016	63,100	24,200	0	87,300
2017	63,100	24,200	0	87,300
2018	63,100	24,200	0	87,300
2019	63,100	24,200	0	87,300
2020	63,100	24,200	0	87,300
2021	63,100	24,200	0	87,300
2022	63,100	24,200	0	87,300
2023	63,100	24,200	0	87,300
2024	123,700	93,100	0	216,800

Land Data

Front Foot	Type	Effective Frontage	Effective Depth	Influence Factor	Influence Code
11.REGULAR LOT				%	
12.SECONDARY				%	
13.EXCESS FRONTAG				%	
14.REAR LAND				%	
15.MISCELLANEOUS				%	
				%	
				%	
Square Foot		**Square Feet**			
16.REGULAR LOT				%	
17.SECONDARY LOT				%	
18.EXCESS LAND				%	
19.CONDOMINIUM				%	
20.MISCELLANEOUS				%	
				%	
				%	
Fract. Acre		**Acreage/Sites**			
21.HOUSELOT(FRCT)	21	0.50		100 %	0
22.BASELOT(FRCT)	28	0.70		100 %	0
23.REAR(FRCT)				%	
Acres				%	
24.HOUSELOT				%	
25.BASELOT				%	
26.FRONTAGE 1				%	
27.FRONTAGE 2				%	
28.REAR LAND 1				%	
29.REAR LAND 2				%	

Total Acreage 1.20

Influence Codes

1.USE
2.R/W
3.TOPOGRAPHY
4.SIZE
5.ACCESS
6.RESTRICTIONS
7.SHAPE
8.SEMI-IMPROVED
9.FRACTIONAL
Acres
30.REAR LAND 3
31.REAR LAND 4
32.PASTURE
33.CROP
34.HORTICUL I
35.HORTUCUL II
36.ORCHARD
37.SOFTWOOD
38.MIXED WOOD
39.HARDWOOD
40.WASTE
41.GRAVEL PIT
42.MOBILE HOME SI
43.CONDO SITE
44.EXTRA SET OF L
45.M H HOOK-UP
46.HOLE/SITE

Blue Hill

Map Lot 016-020-A | Account 292 | Location 14 MILL ST | Card 1 Of 1 | 5/29/2024

Building Style		
1.CONV.	5.COLONIAL	9.CONDO
2.RANCH	6.SPLIT	10.
3.R RANCH	7.CONTEMP	11.
4.CAPE	8.COTTAGE	12.

Dwelling Units

Other Units

Stories		
1.1	4.1.5	7.3.5
2.2	5.1.75	8.4
3.3	6.2.5	9.

Exterior Walls		
1.WOOD	5.SHINGLE	9.OTHER
2.VIN/AL	6.BRK/STN	10.ALUM
3.COMPOS.	7.SINGLE	11.LOG
4.ASBESTOS	8.HARDY/CO	12.STONE

Roof Surface		
1.ASPHALT	4.COMPOSIT	7.ROLL
2.SLATE	5.WOOD	8.
3.METAL	6.OTHER	9.

SF Masonry Trim

Year Built

Year Remodeled

Foundation		
1.CONCRETE	4.WOOD	7.
2.C BLOCK	5.SLAB	8.
3.BR/STONE	6.PIERS	9.

Basement		
1.1/4 BMT	4.FULL BMT	7.
2.1/2 BMT	5.NONE	8.
3.3/4 BMT	6.	9.NONE

Bsmt Gar # Cars

Wet Basement		
1.DRY	4.DIRT FLR	7.
2.DAMP	5.	8.
3.WET	6.	9.

SF Bsmt Living

Fin Bsmt Grade

Heat Type		
1.HWBB	5.FWA	9.NO HEAT
2.HWCI	6.GRAVWA	10.
3.H PUMP	7.ELECTRIC	11.
4.RADIANT	8.FL/WALL	12.

Cool Type		
1.REFRIG	4.W&C AIR	7.
2.EVAPOR	5.	8.
3.H PUMP	6.	9.NONE

Kitchen Style		
1.MODERN	4.OBSOLETE	7.
2.TYPICAL	5.	8.
3.OLD TYPE	6.	9.NONE

Bath(s) Style		
1.MODERN	4.OBSOLETE	7.
2.TYPICAL	5.	8.
3.OLD TYPE	6.	9.NONE

Rooms

Bedrooms

Full Baths

Half Baths

Addn Fixtures

Fireplaces

TRIO

Layout		
1.TYPICAL	4.	7.
2.INADEQ	5.	8.
3.	6.	9.

Attic		
1.1/4 FIN	4.FULL FIN	7.
2.1/2 FIN	5.FL/STAIR	8.
3.3/4 FIN	6.	9.NONE

Insulation		
1.FULL	4.MINIMAL	7.
2.HEAVY	5.PARTIAL	8.
3.CAPPED	6.	9.NONE

Unfinished %

Grade & Factor		
1.E GRADE	4.B GRADE	7.AAA GRAD
2.D GRADE	5.A GRADE	8.M&S PRIC
3.C GRADE	6.AA GRADE	9.SAME

SQFT (Footprint)

Condition		
1.POOR	4.AVG	7.V G
2.FAIR	5.AVG+	8.EXC
3.AVG-	6.GOOD	9.SAME

Phys. % Good

Funct. % Good

Functional Code		
1.INCOMP	4.PL/HT	7.
2.OVERBLT	5.DAMAGE/D	8.
3.STYLE	6.	9.NONE

Econ. % Good

Economic Code		
0.None	3.NO POWER	7.
1.LOCATION	4.DAMAGE/D	8.
2.ENCROACH	9.NONE	9.

Entrance Code **0**		
1.INTERIOR	4.VACANT	7.
2.REFUSAL	5.ESTIMATE	8.
3.INFORMED	6.	9.

Information Code **0**		
1.OWNER	4.AGENT	7.
2.RELATIVE	5.ESTIMATE	8.
3.TENANT	6.OTHER	9.

Date Inspected

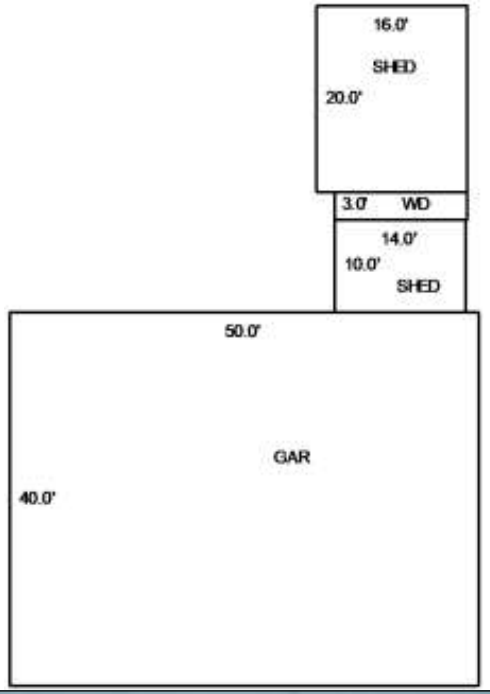

Additions, Outbuildings & Improvements

Type	Year	Units	Grade	Cond	Phys.	Funct.	Sound Value
57 GARAGE (DET)	0	2000	3 100	6	0 %	90 %	
24 FRAME SHED	0	320	2 100	3	0 %	75 %	
24 FRAME SHED	2023	140	3 100	4	0 %	75 %	
68 DECK	2023	42	3 100	4	0 %	100 %	
					%	%	
					%	%	
					%	%	
					%	%	
					%	%	
					%	%	

1.ONE STORY FRAM
2.TWO STORY FRAM
3.THREE STORY FR
4.1 & 1/2 STORY
5.1 & 3/4 STORY
6.2 & 1/2 STORY
21.OPEN FRAME POR
22.ENCL PCH/1SFR(
23.FRAME GARAGE
24.FRAME SHED
25.FRAME BAY WIND
26.1SFR OVERHANG
27.UNFIN BASEMENT
28.UNF ATTIC/LOFT
29.FINISHED ATTIC

Map Lot 002-021 Account 293 Location LAND- MOSS LEDGE LN Card 1 Of 1 5/29/2024

BROWNLOW, WESTON
392 FALLS BRIDGE ROAD
BLUE HILL ME 04614

B2807P78 B6282P314

Previous Owner
BROWNLOW, WESTON
& LAURIE STOWE
392 FALLS BRIDGE ROAD
BLUE HILL ME 04614
Sale Date: 9/13/2014

Inspection Witnessed By:

X Date

No./Date	Description	Date Insp.

Notes:

15 SPLIT OF .93 AC TO NEW LOT, M4 L15
6/26/2008- Vacant- N/C
3/18/2009-WITH MR. WHILE AT ANOTHER PROPERTY- SAYS N/C TO THIS PROPERTY
3/8/2010-VACANT-N/C '11 split 2.2 ac. and hse to map 4 lot 14.

Blue Hill

Property Data

Neighborhood **2 NEIGHBORHOOD 2.**

Tree Growth Year **0**

X Coordinate **0**

Y Coordinate **0**

Zone/Land Use **11 RESIDENTIAL**

Secondary Zone

Topography **2 ROLLING**

1.LEVEL	4.BELOW ST	7.ROUGH
2.ROLLING	5.LOW	8.
3.ABOVE ST	6.SWAMPY	9.

Utilities **9 NONE**

1.SUMMER	4.DR WELL	7.SEPTIC
2.WATER	5.DUG WELL	8.SPRING
3.SEWER	6.LAKE WTR	9.NONE

Street **3 GRAVEL**

1.PAVED	4.PROPOSED	7.
2.SEMI IMP	5.	8.
3.GRAVEL	6.	9.NONE

0

SPRINGWORK YEAR **0**

Sale Data

Sale Date

Price

Sale Type

1.LAND	4.MOBILE	7.
2.L & B	5.OTHER	8.
3.BUILDING	6.	9.

Financing

1.CONVENT	4.SELLER	7.UNKNOWN
2.FHA/VA	5.PRIVATE	8.
3.ASSUMED	6.CASH	9.UNKNOWN

Validity

1.VALID	4.SPLIT	7.RENOVATE
2.RELATED	5.PARTIAL	8.OTHER
3.DISTRESS	6.EXEMPT	9.

Verified

1.BUYER	4.AGENT	7.FAMILY
2.SELLER	5.PUB REC	8.OTHER
3.LENDER	6.MLS	9.CONFID

Assessment Record

Year	Land	Buildings	Exempt	Total
2011	80,900	0	0	80,900
2012	80,900	0	0	80,900
2013	68,800	0	0	68,800
2014	68,800	0	0	68,800
2015	67,600	0	0	67,600
2016	67,600	0	0	67,600
2017	67,600	0	0	67,600
2018	67,600	0	0	67,600
2019	67,600	0	0	67,600
2020	67,600	0	0	67,600
2021	67,600	0	0	67,600
2022	67,600	0	0	67,600
2023	67,600	0	0	67,600
2024	87,500	0	0	87,500

Land Data

Front Foot	Type	Effective Frontage	Effective Depth	Influence Factor	Influence Code
11.REGULAR LOT				%	
12.SECONDARY				%	
13.EXCESS FRONTAG				%	
14.REAR LAND				%	
15.MISCELLANEOUS				%	
				%	
				%	
Square Foot		**Square Feet**			
16.REGULAR LOT				%	
17.SECONDARY LOT				%	
18.EXCESS LAND				%	
19.CONDOMINIUM				%	
20.MISCELLANEOUS				%	
				%	
				%	
Fract. Acre		**Acreage/Sites**			
21.HOUSELOT(FRCT)	25	1.00		100 %	0
22.BASELOT(FRCT)	28	5.00		100 %	0
23.REAR(FRCT)	29	3.01		100 %	0
Acres				%	
24.HOUSELOT				%	
25.BASELOT				%	
26.FRONTAGE 1				%	
27.FRONTAGE 2				%	
28.REAR LAND 1					
29.REAR LAND 2					

Total Acreage 9.01

Influence Codes

1.USE
2.R/W
3.TOPOGRAPHY
4.SIZE
5.ACCESS
6.RESTRICTIONS
7.SHAPE
8.SEMI-IMPROVED
9.FRACTIONAL
Acres
30.REAR LAND 3
31.REAR LAND 4
32.PASTURE
33.CROP
34.HORTICUL I
35.HORTUCUL II
36.ORCHARD
37.SOFTWOOD
38.MIXED WOOD
39.HARDWOOD
40.WASTE
41.GRAVEL PIT
42.MOBILE HOME SI
43.CONDO SITE
44.EXTRA SET OF L
45.M H HOOK-UP
46.HOLE/SITE

Blue Hill

Map Lot 002-021 | Account 293 | Location LAND- MOSS LEDGE LN | Card 1 Of 1 | 5/29/2024

Building Style		
1.CONV.	5.COLONIAL	9.CONDO
2.RANCH	6.SPLIT	10.
3.R RANCH	7.CONTEMP	11.
4.CAPE	8.COTTAGE	12.

Dwelling Units
Other Units

Stories		
1.1	4.1.5	7.3.5
2.2	5.1.75	8.4
3.3	6.2.5	9.

Exterior Walls		
1.WOOD	5.SHINGLE	9.OTHER
2.VIN/AL	6.BRK/STN	10.ALUM
3.COMPOS.	7.SINGLE	11.LOG
4.ASBESTOS	8.HARDY/CO	12.STONE

Roof Surface		
1.ASPHALT	4.COMPOSIT	7.ROLL
2.SLATE	5.WOOD	8.
3.METAL	6.OTHER	9.

SF Masonry Trim

Year Built
Year Remodeled

Foundation		
1.CONCRETE	4.WOOD	7.
2.C BLOCK	5.SLAB	8.
3.BR/STONE	6.PIERS	9.

Basement		
1.1/4 BMT	4.FULL BMT	7.
2.1/2 BMT	5.NONE	8.
3.3/4 BMT	6.	9.NONE

Bsmt Gar # Cars

Wet Basement		
1.DRY	4.DIRT FLR	7.
2.DAMP	5.	8.
3.WET	6.	9.

SF Bsmt Living
Fin Bsmt Grade

Heat Type		
1.HWBB	5.FWA	9.NO HEAT
2.HWCI	6.GRAVWA	10.
3.H PUMP	7.ELECTRIC	11.
4.RADIANT	8.FL/WALL	12.

Cool Type		
1.REFRIG	4.W&C AIR	7.
2.EVAPOR	5.	8.
3.H PUMP	6.	9.NONE

Kitchen Style		
1.MODERN	4.OBSOLETE	7.
2.TYPICAL	5.	8.
3.OLD TYPE	6.	9.NONE

Bath(s) Style		
1.MODERN	4.OBSOLETE	7.
2.TYPICAL	5.	8.
3.OLD TYPE	6.	9.NONE

Rooms
Bedrooms
Full Baths
Half Baths
Addn Fixtures
Fireplaces

TRIO

Layout		
1.TYPICAL	4.	7.
2.INADEQ	5.	8.
3.	6.	9.

Attic		
1.1/4 FIN	4.FULL FIN	7.
2.1/2 FIN	5.FL/STAIR	8.
3.3/4 FIN	6.	9.NONE

Insulation		
1.FULL	4.MINIMAL	7.
2.HEAVY	5.PARTIAL	8.
3.CAPPED	6.	9.NONE

Unfinished %

Grade & Factor		
1.E GRADE	4.B GRADE	7.AAA GRAD
2.D GRADE	5.A GRADE	8.M&S PRIC
3.C GRADE	6.AA GRADE	9.SAME

SQFT (Footprint)

Condition		
1.POOR	4.AVG	7.V G
2.FAIR	5.AVG+	8.EXC
3.AVG-	6.GOOD	9.SAME

Phys. % Good
Funct. % Good

Functional Code		
1.INCOMP	4.PL/HT	7.
2.OVERBLT	5.DAMAGE/D	8.
3.STYLE	6.	9.NONE

Econ. % Good

Economic Code		
0.None	3.NO POWER	7.
1.LOCATION	4.DAMAGE/D	8.
2.ENCROACH	9.NONE	9.

Entrance Code **0**		
1.INTERIOR	4.VACANT	7.
2.REFUSAL	5.ESTIMATE	8.
3.INFORMED	6.	9.

Information Code **0**		
1.OWNER	4.AGENT	7.
2.RELATIVE	5.ESTIMATE	8.
3.TENANT	6.OTHER	9.

Date Inspected

Additions, Outbuildings & Improvements

Type	Year	Units	Grade	Cond	Phys.	Funct.	Sound Value
					%	%	
					%	%	
					%	%	
					%	%	
					%	%	
					%	%	
					%	%	
					%	%	
					%	%	
					%	%	

1.ONE STORY FRAM
2.TWO STORY FRAM
3.THREE STORY FR
4.1 & 1/2 STORY
5.1 & 3/4 STORY
6.2 & 1/2 STORY
21.OPEN FRAME POR
22.ENCL PCH/1SFR(
23.FRAME GARAGE
24.FRAME SHED
25.FRAME BAY WIND
26.1SFR OVERHANG
27.UNFIN BASEMENT
28.UNF ATTIC/LOFT
29.FINISHED ATTIC

Map Lot 029-055 | Account 294 | Location LAND-WOODLOT | Card 1 Of 1 | 5/29/2024

MCFARLAND, STEPHEN B
MCFARLAND, MATTHEW
55 CRESCENT CIRCLE
SURRY ME 04684

B7265P168

Previous Owner
BRYANT, DANIEL JAMES
BRYANT, PAUL GARY
6609 BRAWNER ST.
MCLEAN VA 22101
Sale Date: 4/26/2023

Previous Owner
BRYANT, JAMES GARY
803 WOODSDALE RD.

WILMINGTON DE 19809
Sale Date: 9/28/2004

Inspection Witnessed By:

X Date

No./Date	Description	Date Insp.

Notes:

Blue Hill

Property Data

Neighborhood	**1 NEIGHBORHOOD 1.**
Tree Growth Year	**0**
X Coordinate	**0**
Y Coordinate	**0**
Zone/Land Use	**11 RESIDENTIAL**
Secondary Zone	
Topography	**1 LEVEL**

1.LEVEL 4.BELOW ST 7.ROUGH
2.ROLLING 5.LOW 8.
3.ABOVE ST 6.SWAMPY 9.

Utilities **9 NONE**

1.SUMMER 4.DR WELL 7.SEPTIC
2.WATER 5.DUG WELL 8.SPRING
3.SEWER 6.LAKE WTR 9.NONE

Street **9 NONE**

1.PAVED 4.PROPOSED 7.
2.SEMI IMP 5. 8.
3.GRAVEL 6. 9.NONE

0

SPRINGWORK YEAR **0**

Sale Data

Sale Date	**4/26/2023**
Price	**7,500**
Sale Type	**1 LAND ONLY**

1.LAND 4.MOBILE 7.
2.L & B 5.OTHER 8.
3.BUILDING 6. 9.

Financing **7 UNKNOWN.....**

1.CONVENT 4.SELLER 7.UNKNOWN
2.FHA/VA 5.PRIVATE 8.
3.ASSUMED 6.CASH 9.UNKNOWN

Validity **1 ARMS LENGTH**

1.VALID 4.SPLIT 7.RENOVATE
2.RELATED 5.PARTIAL 8.OTHER
3.DISTRESS 6.EXEMPT 9.

Verified **5 PUBLIC RECORD**

1.BUYER 4.AGENT 7.FAMILY
2.SELLER 5.PUB REC 8.OTHER
3.LENDER 6.MLS 9.CONFID

Assessment Record

Year	Land	Buildings	Exempt	Total
2011	12,700	0	0	12,700
2012	12,700	0	0	12,700
2013	10,800	0	0	10,800
2014	10,800	0	0	10,800
2015	10,800	0	0	10,800
2016	10,800	0	0	10,800
2017	10,800	0	0	10,800
2018	10,800	0	0	10,800
2019	10,800	0	0	10,800
2020	10,800	0	0	10,800
2021	10,800	0	0	10,800
2022	10,800	0	0	10,800
2023	10,800	0	0	10,800
2024	6,400	0	0	6,400

Land Data

Front Foot	Type	Effective Frontage	Effective Depth	Influence Factor	Influence Code
11.REGULAR LOT				%	
12.SECONDARY				%	
13.EXCESS FRONTAG				%	
14.REAR LAND				%	
15.MISCELLANEOUS				%	
				%	
				%	
Square Foot		**Square Feet**			
16.REGULAR LOT				%	
17.SECONDARY LOT				%	
18.EXCESS LAND				%	
19.CONDOMINIUM				%	
20.MISCELLANEOUS				%	
				%	
				%	
Fract. Acre		**Acreage/Sites**			
21.HOUSELOT(FRCT)	29	11.30		75 %	5
22.BASELOT(FRCT)	99			50 %	4
23.REAR(FRCT)				%	
Acres				%	
24.HOUSELOT				%	
25.BASELOT				%	
26.FRONTAGE 1				%	
27.FRONTAGE 2				%	
28.REAR LAND 1				%	
29.REAR LAND 2				%	

Total Acreage 11.30

Influence Codes

1.USE
2.R/W
3.TOPOGRAPHY
4.SIZE
5.ACCESS
6.RESTRICTIONS
7.SHAPE
8.SEMI-IMPROVED
9.FRACTIONAL
Acres
30.REAR LAND 3
31.REAR LAND 4
32.PASTURE
33.CROP
34.HORTICUL I
35.HORTUCUL II
36.ORCHARD
37.SOFTWOOD
38.MIXED WOOD
39.HARDWOOD
40.WASTE
41.GRAVEL PIT
42.MOBILE HOME SI
43.CONDO SITE
44.EXTRA SET OF L
45.M H HOOK-UP
46.HOLE/SITE

Blue Hill

Map Lot 029-055 | Account 294 | Location LAND-WOODLOT | Card 1 Of 1 | 5/29/2024

Building Style		
1.CONV.	5.COLONIAL	9.CONDO
2.RANCH	6.SPLIT	10.
3.R RANCH	7.CONTEMP	11.
4.CAPE	8.COTTAGE	12.
Dwelling Units		
Other Units		
Stories		
1.1	4.1.5	7.3.5
2.2	5.1.75	8.4
3.3	6.2.5	9.
Exterior Walls		
1.WOOD	5.SHINGLE	9.OTHER
2.VIN/AL	6.BRK/STN	10.ALUM
3.COMPOS.	7.SINGLE	11.LOG
4.ASBESTOS	8.HARDY/CO	12.STONE
Roof Surface		
1.ASPHALT	4.COMPOSIT	7.ROLL
2.SLATE	5.WOOD	8.
3.METAL	6.OTHER	9.
SF Masonry Trim		
Year Built		
Year Remodeled		
Foundation		
1.CONCRETE	4.WOOD	7.
2.C BLOCK	5.SLAB	8.
3.BR/STONE	6.PIERS	9.
Basement		
1.1/4 BMT	4.FULL BMT	7.
2.1/2 BMT	5.NONE	8.
3.3/4 BMT	6.	9.NONE
Bsmt Gar # Cars		
Wet Basement		
1.DRY	4.DIRT FLR	7.
2.DAMP	5.	8.
3.WET	6.	9.

SF Bsmt Living		
Fin Bsmt Grade		
Heat Type		
1.HWBB	5.FWA	9.NO HEAT
2.HWCI	6.GRAVWA	10.
3.H PUMP	7.ELECTRIC	11.
4.RADIANT	8.FL/WALL	12.
Cool Type		
1.REFRIG	4.W&C AIR	7.
2.EVAPOR	5.	8.
3.H PUMP	6.	9.NONE
Kitchen Style		
1.MODERN	4.OBSOLETE	7.
2.TYPICAL	5.	8.
3.OLD TYPE	6.	9.NONE
Bath(s) Style		
1.MODERN	4.OBSOLETE	7.
2.TYPICAL	5.	8.
3.OLD TYPE	6.	9.NONE
# Rooms		
# Bedrooms		
# Full Baths		
# Half Baths		
# Addn Fixtures		
# Fireplaces		

TRIO

Layout		
1.TYPICAL	4.	7.
2.INADEQ	5.	8.
3.	6.	9.
Attic		
1.1/4 FIN	4.FULL FIN	7.
2.1/2 FIN	5.FL/STAIR	8.
3.3/4 FIN	6.	9.NONE
Insulation		
1.FULL	4.MINIMAL	7.
2.HEAVY	5.PARTIAL	8.
3.CAPPED	6.	9.NONE
Unfinished %		
Grade & Factor		
1.E GRADE	4.B GRADE	7.AAA GRAD
2.D GRADE	5.A GRADE	8.M&S PRIC
3.C GRADE	6.AA GRADE	9.SAME
SQFT (Footprint)		
Condition		
1.POOR	4.AVG	7.V G
2.FAIR	5.AVG+	8.EXC
3.AVG-	6.GOOD	9.SAME
Phys. % Good		
Funct. % Good		
Functional Code		
1.INCOMP	4.PL/HT	7.
2.OVERBLT	5.DAMAGE/D	8.
3.STYLE	6.	9.NONE
Econ. % Good		
Economic Code		
0.None	3.NO POWER	7.
1.LOCATION	4.DAMAGE/D	8.
2.ENCROACH	9.NONE	9.
Entrance Code **0**		
1.INTERIOR	4.VACANT	7.
2.REFUSAL	5.ESTIMATE	8.
3.INFORMED	6.	9.
Information Code **0**		
1.OWNER	4.AGENT	7.
2.RELATIVE	5.ESTIMATE	8.
3.TENANT	6.OTHER	9.

Date Inspected

Additions, Outbuildings & Improvements

Type	Year	Units	Grade	Cond	Phys.	Funct.	Sound Value
					%	%	
					%	%	
					%	%	
					%	%	
					%	%	
					%	%	
					%	%	
					%	%	
					%	%	
					%	%	

1.ONE STORY FRAM
2.TWO STORY FRAM
3.THREE STORY FR
4.1 & 1/2 STORY
5.1 & 3/4 STORY
6.2 & 1/2 STORY
21.OPEN FRAME POR
22.ENCL PCH/1SFR(
23.FRAME GARAGE
24.FRAME SHED
25.FRAME BAY WIND
26.1SFR OVERHANG
27.UNFIN BASEMENT
28.UNF ATTIC/LOFT
29.FINISHED ATTIC

Map Lot 038-016-B | Account 295 | Location 84 OWENS LN | Card 1 Of 1 | 5/29/2024

WHYTE, NORMAN
WHYTE, LYNN
PO BOX 372
BLUE HILL ME 04614

B2659P550

Property Data

Neighborhood **48 NEIGHBORHOOD 48.**

Tree Growth Year **0**

X Coordinate **0**

Y Coordinate **0**

Zone/Land Use **11 RESIDENTIAL**

Secondary Zone

Topography **2 ROLLING**

1.LEVEL	4.BELOW ST	7.ROUGH
2.ROLLING	5.LOW	8.
3.ABOVE ST	6.SWAMPY	9.

Utilities **4 DRILLED WELL 7 SEPTIC**

1.SUMMER	4.DR WELL	7.SEPTIC
2.WATER	5.DUG WELL	8.SPRING
3.SEWER	6.LAKE WTR	9.NONE

Street **3 GRAVEL**

1.PAVED	4.PROPOSED	7.
2.SEMI IMP	5.	8.
3.GRAVEL	6.	9.NONE

0

SPRINGWORK YEAR **0**

Sale Data

Sale Date

Price

Sale Type

1.LAND	4.MOBILE	7.
2.L & B	5.OTHER	8.
3.BUILDING	6.	9.

Financing

1.CONVENT	4.SELLER	7.UNKNOWN
2.FHA/VA	5.PRIVATE	8.
3.ASSUMED	6.CASH	9.UNKNOWN

Validity

1.VALID	4.SPLIT	7.RENOVATE
2.RELATED	5.PARTIAL	8.OTHER
3.DISTRESS	6.EXEMPT	9.

Verified

1.BUYER	4.AGENT	7.FAMILY
2.SELLER	5.PUB REC	8.OTHER
3.LENDER	6.MLS	9.CONFID

Assessment Record

Year	Land	Buildings	Exempt	Total
2011	46,800	168,300	10,000	205,100
2012	46,800	168,300	10,000	205,100
2013	39,800	143,000	10,000	172,800
2014	39,800	143,000	10,000	172,800
2015	39,800	143,000	10,000	172,800
2016	39,800	143,000	15,000	167,800
2017	39,800	143,000	20,000	162,800
2018	39,800	143,000	20,000	162,800
2019	39,800	143,000	19,600	163,200
2020	39,800	143,900	24,500	159,200
2021	39,800	143,900	24,000	159,700
2022	39,800	143,900	23,500	160,200
2023	39,800	143,900	20,250	163,450
2024	75,800	248,500	25,000	299,300

Land Data

Front Foot	Type	Effective Frontage	Effective Depth	Influence Factor	Influence Code
11.REGULAR LOT				%	
12.SECONDARY				%	
13.EXCESS FRONTAG				%	
14.REAR LAND				%	
15.MISCELLANEOUS				%	
				%	
				%	
Square Foot		**Square Feet**			
16.REGULAR LOT				%	
17.SECONDARY LOT				%	
18.EXCESS LAND				%	
19.CONDOMINIUM				%	
20.MISCELLANEOUS				%	
				%	
				%	
Fract. Acre		**Acreage/Sites**			
21.HOUSELOT(FRCT)	24	1.00		100 %	0
22.BASELOT(FRCT)	28	2.60		100 %	0
23.REAR(FRCT)				%	
Acres				%	
24.HOUSELOT				%	
25.BASELOT				%	
26.FRONTAGE 1				%	
27.FRONTAGE 2				%	
28.REAR LAND 1				%	
29.REAR LAND 2				%	

Total Acreage 3.60

Influence Codes

1.USE
2.R/W
3.TOPOGRAPHY
4.SIZE
5.ACCESS
6.RESTRICTIONS
7.SHAPE
8.SEMI-IMPROVED
9.FRACTIONAL
Acres
30.REAR LAND 3
31.REAR LAND 4
32.PASTURE
33.CROP
34.HORTICUL I
35.HORTUCUL II
36.ORCHARD
37.SOFTWOOD
38.MIXED WOOD
39.HARDWOOD
40.WASTE
41.GRAVEL PIT
42.MOBILE HOME SI
43.CONDO SITE
44.EXTRA SET OF L
45.M H HOOK-UP
46.HOLE/SITE

Inspection Witnessed By:

X Date

No./Date	Description	Date Insp.

Notes:

12/12/19 - REV, W/MR & MRS. ADD CANOPY TO GAR.

Blue Hill

Blue Hill

Map Lot 038-016-B | Account 295 | Location 84 OWENS LN | Card 1 Of 1 | 5/29/2024

Building Style	**1 CONVENTIONAL**		
1.CONV.	5.COLONIAL	9.CONDO	
2.RANCH	6.SPLIT	10.	
3.R RANCH	7.CONTEMP	11.	
4.CAPE	8.COTTAGE	12.	
Dwelling Units	**1**		
Other Units	**0**		
Stories	**4 ONE & 1/2 STORY**		
1.1	4.1.5	7.3.5	
2.2	5.1.75	8.4	
3.3	6.2.5	9.	
Exterior Walls	**11 LOG**		
1.WOOD	5.SHINGLE	9.OTHER	
2.VIN/AL	6.BRK/STN	10.ALUM	
3.COMPOS.	7.SINGLE	11.LOG	
4.ASBESTOS	8.HARDY/CO	12.STONE	
Roof Surface	**1 ASPHALT SHINGLES**		
1.ASPHALT	4.COMPOSIT	7.ROLL	
2.SLATE	5.WOOD	8.	
3.METAL	6.OTHER	9.	
SF Masonry Trim	**0**		
	0		
	0		
Year Built	**1991**		
Year Remodeled	**0**		
Foundation	**1 CONCRETE**		
1.CONCRETE	4.WOOD	7.	
2.C BLOCK	5.SLAB	8.	
3.BR/STONE	6.PIERS	9.	
Basement	**5 CRAWL SPACE**		
1.1/4 BMT	4.FULL BMT	7.	
2.1/2 BMT	5.NONE	8.	
3.3/4 BMT	6.	9.NONE	
Bsmt Gar # Cars	**0**		
Wet Basement	**1 DRY BASEMENT**		
1.DRY	4.DIRT FLR	7.	
2.DAMP	5.	8.	
3.WET	6.	9.	

SF Bsmt Living	**0**		
Fin Bsmt Grade	**0 0**		
	0		
Heat Type	**100%**	**5 FORCED WARM AIR**	
1.HWBB	5.FWA	9.NO HEAT	
2.HWCI	6.GRAVWA	10.	
3.H PUMP	7.ELECTRIC	11.	
4.RADIANT	8.FL/WALL	12.	
Cool Type	**0%**	**9 NONE**	
1.REFRIG	4.W&C AIR	7.	
2.EVAPOR	5.	8.	
3.H PUMP	6.	9.NONE	
Kitchen Style	**2 TYPICAL**		
1.MODERN	4.OBSOLETE	7.	
2.TYPICAL	5.	8.	
3.OLD TYPE	6.	9.NONE	
Bath(s) Style	**2 TYPICAL BATH(S)**		
1.MODERN	4.OBSOLETE	7.	
2.TYPICAL	5.	8.	
3.OLD TYPE	6.	9.NONE	
# Rooms	**0**		
# Bedrooms	**0**		
# Full Baths	**2**		
# Half Baths	**0**		
# Addn Fixtures	**0**		
# Fireplaces	**0**		

TRIO

Layout	**1 TYPICAL**		
1.TYPICAL	4.	7.	
2.INADEQ	5.	8.	
3.	6.	9.	
Attic	**9 NONE**		
1.1/4 FIN	4.FULL FIN	7.	
2.1/2 FIN	5.FL/STAIR	8.	
3.3/4 FIN	6.	9.NONE	
Insulation	**1 FULL**		
1.FULL	4.MINIMAL	7.	
2.HEAVY	5.PARTIAL	8.	
3.CAPPED	6.	9.NONE	
Unfinished %	**0%**		
Grade & Factor	**3 C 105%**		
1.E GRADE	4.B GRADE	7.AAA GRAD	
2.D GRADE	5.A GRADE	8.M&S PRIC	
3.C GRADE	6.AA GRADE	9.SAME	
SQFT (Footprint)	**768**		
Condition	**4 AVERAGE**		
1.POOR	4.AVG	7.V G	
2.FAIR	5.AVG+	8.EXC	
3.AVG-	6.GOOD	9.SAME	
Phys. % Good	**0%**		
Funct. % Good	**100%**		
Functional Code	**9 NONE**		
1.INCOMP	4.PL/HT	7.	
2.OVERBLT	5.DAMAGE/D	8.	
3.STYLE	6.	9.NONE	
Econ. % Good	**100%**		
Economic Code	**NONE**		
0.None	3.NO POWER	7.	
1.LOCATION	4.DAMAGE/D	8.	
2.ENCROACH	9.NONE	9.	
Entrance Code	**0**		
1.INTERIOR	4.VACANT	7.	
2.REFUSAL	5.ESTIMATE	8.	
3.INFORMED	6.	9.	
Information Code	**0**		
1.OWNER	4.AGENT	7.	
2.RELATIVE	5.ESTIMATE	8.	
3.TENANT	6.OTHER	9.	

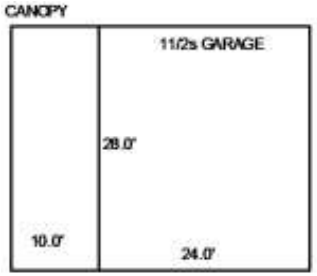



Date Inspected

Additions, Outbuildings & Improvements

Type	Year	Units	Grade	Cond	Phys.	Funct.	Sound Value
1 ONE STORY	0	288	0 0	0	0 %	0 %	
68 DECK	0	288	0 0	0	0 %	0 %	
68 DECK	1998	144	1 100	4	0 %	100 %	
59 1 1/2S GARAGE	1996	672	3 100	4	0 %	100 %	
1 ONE STORY	2002	144	9 100	4	0 %	100 %	
87 CONCRETE SLAB	2002	303	2 100	4	0 %	100 %	
61	2018	280	1 100	4	0 %	75 %	
					%	%	
					%	%	
					%	%	

1.ONE STORY FRAM
2.TWO STORY FRAM
3.THREE STORY FR
4.1 & 1/2 STORY
5.1 & 3/4 STORY
6.2 & 1/2 STORY
21.OPEN FRAME POR
22.ENCL PCH/1SFR(
23.FRAME GARAGE
24.FRAME SHED
25.FRAME BAY WIND
26.1SFR OVERHANG
27.UNFIN BASEMENT
28.UNF ATTIC/LOFT
29.FINISHED ATTIC

Map Lot 017-018 | Account 296 | Location 17 GREENES FIELD LN | Card 1 Of 1 | 5/29/2024

BELL, SCOT
BELL, TRUDY
PO BOX 713
BLUE HILL ME 04614

B2407P275 B5590P63

Previous Owner
DELDUCHETTO, MICHAEL
30 ASH ST.

WESTON MA 02193 1913
Sale Date: 3/14/2011

Inspection Witnessed By:

X Date

No./Date	Description	Date Insp.

Notes:

2/22/19-REV W/MRS. ADJ LI'S, FIX SK, WD IS NOW OP
3/21/14 NAH, ADD NEW GAR
3/16/11- REV. VAC. 1sFr S/B E.P.

Blue Hill

Property Data

Neighborhood **74 NEIGHBORHOOD 74.**

Tree Growth Year **0**

X Coordinate **0**

Y Coordinate **0**

Zone/Land Use **11 RESIDENTIAL**

Secondary Zone

Topography **2 ROLLING**

1.LEVEL	4.BELOW ST	7.ROUGH
2.ROLLING	5.LOW	8.
3.ABOVE ST	6.SWAMPY	9.

Utilities **4 DRILLED WELL 3 PUBLIC SEWER**

1.SUMMER	4.DR WELL	7.SEPTIC
2.WATER	5.DUG WELL	8.SPRING
3.SEWER	6.LAKE WTR	9.NONE

Street **1 PAVED**

1.PAVED	4.PROPOSED	7.
2.SEMI IMP	5.	8.
3.GRAVEL	6.	9.NONE

0

SPRINGWORK YEAR **0**

Sale Data

Sale Date **3/14/2011**

Price **249,900**

Sale Type **2 LAND &**

1.LAND	4.MOBILE	7.
2.L & B	5.OTHER	8.
3.BUILDING	6.	9.

Financing **1 CONVENTIONAL**

1.CONVENT	4.SELLER	7.UNKNOWN
2.FHA/VA	5.PRIVATE	8.
3.ASSUMED	6.CASH	9.UNKNOWN

Validity **1 ARMS LENGTH**

1.VALID	4.SPLIT	7.RENOVATE
2.RELATED	5.PARTIAL	8.OTHER
3.DISTRESS	6.EXEMPT	9.

Verified **1 BUYER**

1.BUYER	4.AGENT	7.FAMILY
2.SELLER	5.PUB REC	8.OTHER
3.LENDER	6.MLS	9.CONFID

Assessment Record

Year	Land	Buildings	Exempt	Total
2011	233,100	234,300	0	467,400
2012	233,100	234,300	0	467,400
2013	198,200	199,200	0	397,400
2014	198,200	214,000	10,000	402,200
2015	198,200	214,000	10,000	402,200
2016	198,200	214,000	15,000	397,200
2017	198,200	214,000	20,000	392,200
2018	198,200	214,000	20,000	392,200
2019	193,100	216,100	19,600	389,600
2020	193,100	216,100	24,500	384,700
2021	193,100	216,100	24,000	385,200
2022	193,100	216,100	23,500	385,700
2023	193,100	216,100	20,250	388,950
2024	172,200	498,400	25,000	645,600

Land Data

Front Foot	Type	Effective Frontage	Effective Depth	Influence Factor	Influence Code
11.REGULAR LOT				%	
12.SECONDARY				%	
13.EXCESS FRONTAG				%	
14.REAR LAND				%	
15.MISCELLANEOUS				%	
				%	
				%	
Square Foot		**Square Feet**			
16.REGULAR LOT				%	
17.SECONDARY LOT				%	
18.EXCESS LAND				%	
19.CONDOMINIUM				%	
20.MISCELLANEOUS				%	
				%	
				%	
Fract. Acre		**Acreage/Sites**			
21.HOUSELOT(FRCT)	21	0.50		100 %	0
22.BASELOT(FRCT)	28	1.20		100 %	0
23.REAR(FRCT)				%	
Acres				%	
24.HOUSELOT				%	
25.BASELOT				%	
26.FRONTAGE 1				%	
27.FRONTAGE 2				%	
28.REAR LAND 1				%	
29.REAR LAND 2				%	

Total Acreage 1.70

Influence Codes

1.USE
2.R/W
3.TOPOGRAPHY
4.SIZE
5.ACCESS
6.RESTRICTIONS
7.SHAPE
8.SEMI-IMPROVED
9.FRACTIONAL
Acres
30.REAR LAND 3
31.REAR LAND 4
32.PASTURE
33.CROP
34.HORTICUL I
35.HORTUCUL II
36.ORCHARD
37.SOFTWOOD
38.MIXED WOOD
39.HARDWOOD
40.WASTE
41.GRAVEL PIT
42.MOBILE HOME SI
43.CONDO SITE
44.EXTRA SET OF L
45.M H HOOK-UP
46.HOLE/SITE

Blue Hill

Map Lot 017-018 | Account 296 | Location 17 GREENES FIELD LN | Card 1 Of 1 | 5/29/2024

Building Style	**1 CONVENTIONAL**		
1.CONV.	5.COLONIAL	9.CONDO	
2.RANCH	6.SPLIT	10.	
3.R RANCH	7.CONTEMP	11.	
4.CAPE	8.COTTAGE	12.	
Dwelling Units	**1**		
Other Units	**0**		
Stories	**1 ONE STORY**		
1.1	4.1.5	7.3.5	
2.2	5.1.75	8.4	
3.3	6.2.5	9.	
Exterior Walls	**5 SHINGLE**		
1.WOOD	5.SHINGLE	9.OTHER	
2.VIN/AL	6.BRK/STN	10.ALUM	
3.COMPOS.	7.SINGLE	11.LOG	
4.ASBESTOS	8.HARDY/CO	12.STONE	
Roof Surface	**1 ASPHALT SHINGLES**		
1.ASPHALT	4.COMPOSIT	7.ROLL	
2.SLATE	5.WOOD	8.	
3.METAL	6.OTHER	9.	
SF Masonry Trim	**0**		
	0		
	0		
Year Built	**1985**		
Year Remodeled	**0**		
Foundation	**5 CONCRETE SLAB**		
1.CONCRETE	4.WOOD	7.	
2.C BLOCK	5.SLAB	8.	
3.BR/STONE	6.PIERS	9.	
Basement	**9 NO BASEMENT**		
1.1/4 BMT	4.FULL BMT	7.	
2.1/2 BMT	5.NONE	8.	
3.3/4 BMT	6.	9.NONE	
Bsmt Gar # Cars	**0**		
Wet Basement	**9 NO BASEMENT**		
1.DRY	4.DIRT FLR	7.	
2.DAMP	5.	8.	
3.WET	6.	9.	

SF Bsmt Living	**0**		
Fin Bsmt Grade	**0 0**		
	0		
Heat Type	**100%**	**7 ELECTRIC**	
1.HWBB	5.FWA	9.NO HEAT	
2.HWCI	6.GRAVWA	10.	
3.H PUMP	7.ELECTRIC	11.	
4.RADIANT	8.FL/WALL	12.	
Cool Type	**0%**	**9 NONE**	
1.REFRIG	4.W&C AIR	7.	
2.EVAPOR	5.	8.	
3.H PUMP	6.	9.NONE	
Kitchen Style	**2 TYPICAL**		
1.MODERN	4.OBSOLETE	7.	
2.TYPICAL	5.	8.	
3.OLD TYPE	6.	9.NONE	
Bath(s) Style	**2 TYPICAL BATH(S)**		
1.MODERN	4.OBSOLETE	7.	
2.TYPICAL	5.	8.	
3.OLD TYPE	6.	9.NONE	
# Rooms	**0**		
# Bedrooms	**0**		
# Full Baths	**2**		
# Half Baths	**1**		
# Addn Fixtures	**0**		
# Fireplaces	**2**		

TRIO

Layout	**1 TYPICAL**		
1.TYPICAL	4.	7.	
2.INADEQ	5.	8.	
3.	6.	9.	
Attic	**9 NONE**		
1.1/4 FIN	4.FULL FIN	7.	
2.1/2 FIN	5.FL/STAIR	8.	
3.3/4 FIN	6.	9.NONE	
Insulation	**1 FULL**		
1.FULL	4.MINIMAL	7.	
2.HEAVY	5.PARTIAL	8.	
3.CAPPED	6.	9.NONE	
Unfinished %	**0%**		
Grade & Factor	**4 B 110%**		
1.E GRADE	4.B GRADE	7.AAA GRAD	
2.D GRADE	5.A GRADE	8.M&S PRIC	
3.C GRADE	6.AA GRADE	9.SAME	
SQFT (Footprint)	**2504**		
Condition	**6 GOOD**		
1.POOR	4.AVG	7.V G	
2.FAIR	5.AVG+	8.EXC	
3.AVG-	6.GOOD	9.SAME	
Phys. % Good	**0%**		
Funct. % Good	**100%**		
Functional Code	**9 NONE**		
1.INCOMP	4.PL/HT	7.	
2.OVERBLT	5.DAMAGE/D	8.	
3.STYLE	6.	9.NONE	
Econ. % Good	**100%**		
Economic Code	**NONE**		
0.None	3.NO POWER	7.	
1.LOCATION	4.DAMAGE/D	8.	
2.ENCROACH	9.NONE	9.	
Entrance Code	**0**		
1.INTERIOR	4.VACANT	7.	
2.REFUSAL	5.ESTIMATE	8.	
3.INFORMED	6.	9.	
Information Code	**0**		
1.OWNER	4.AGENT	7.	
2.RELATIVE	5.ESTIMATE	8.	
3.TENANT	6.OTHER	9.	

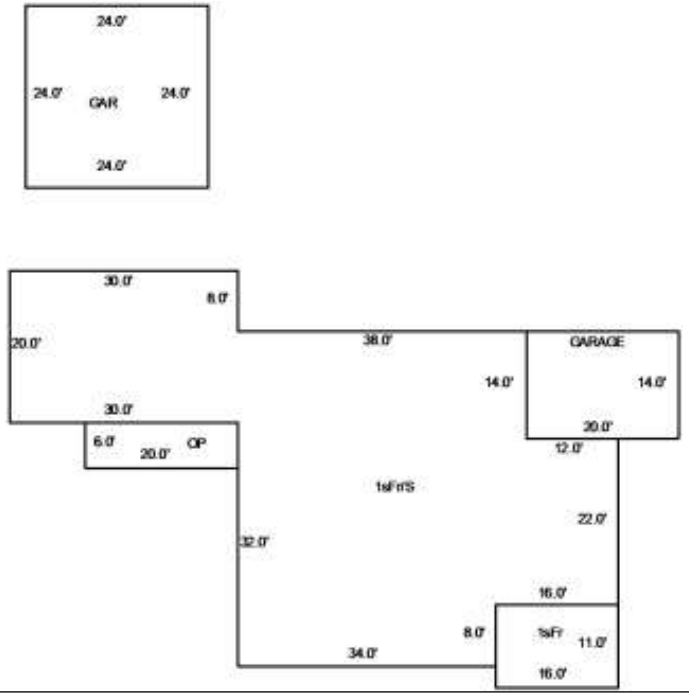

Date Inspected

Additions, Outbuildings & Improvements

Type	Year	Units	Grade	Cond	Phys.	Funct.	Sound Value
1 ONE STORY	0	176	0 0	0	0 %	0 %	
23 FRAME GARAGE	0	280	0 0	0	0 %	0 %	
21 OPEN FRAME	2010	120	0 0	4	0 %	100 %	
23 FRAME GARAGE	2013	576	9 100	4	0 %	100 %	
					%	%	
					%	%	
					%	%	
					%	%	
					%	%	
					%	%	

1.ONE STORY FRAM
2.TWO STORY FRAM
3.THREE STORY FR
4.1 & 1/2 STORY
5.1 & 3/4 STORY
6.2 & 1/2 STORY
21.OPEN FRAME POR
22.ENCL PCH/1SFR(
23.FRAME GARAGE
24.FRAME SHED
25.FRAME BAY WIND
26.1SFR OVERHANG
27.UNFIN BASEMENT
28.UNF ATTIC/LOFT
29.FINISHED ATTIC

Map Lot 012-025-1 Account 297 Location 35 TENNEY HILL Card 1 Of 1 5/29/2024

HIKADE ENTERPRISES, LLC
PO BOX 346
BLUE HILL ME 04614

B3289P301 B3289P332 B5210P20

Previous Owner
GERRY D. MARTIN REVOCABLE TRUST
998 LINCOLN HILL RD

SHREWSBURY VT 05738
Sale Date: 5/21/2009

Inspection Witnessed By:

X Date

No./Date	Description	Date Insp.

Notes:

2/9/15 REV ADD WD & SHED
3/8/11- REV. N/C.

Blue Hill

Property Data

Neighborhood	**6 NEIGHBORHOOD 6.**
Tree Growth Year	**0**
X Coordinate	**0**
Y Coordinate	**0**
Zone/Land Use	**21 COMMERCIAL USE**
Secondary Zone	
Topography	**2 ROLLING**

1.LEVEL	4.BELOW ST	7.ROUGH
2.ROLLING	5.LOW	8.
3.ABOVE ST	6.SWAMPY	9.

Utilities	**4 DRILLED WELL 3 PUBLIC SEWER**

1.SUMMER	4.DR WELL	7.SEPTIC
2.WATER	5.DUG WELL	8.SPRING
3.SEWER	6.LAKE WTR	9.NONE

Street	**1 PAVED**

1.PAVED	4.PROPOSED	7.
2.SEMI IMP	5.	8.
3.GRAVEL	6.	9.NONE

	0
SPRINGWORK YEAR	**0**

Sale Data

Sale Date	**5/21/2009**
Price	**220,000**
Sale Type	**2 LAND &**

1.LAND	4.MOBILE	7.
2.L & B	5.OTHER	8.
3.BUILDING	6.	9.

Financing	**1 CONVENTIONAL**

1.CONVENT	4.SELLER	7.UNKNOWN
2.FHA/VA	5.PRIVATE	8.
3.ASSUMED	6.CASH	9.UNKNOWN

Validity	**1 ARMS LENGTH**

1.VALID	4.SPLIT	7.RENOVATE
2.RELATED	5.PARTIAL	8.OTHER
3.DISTRESS	6.EXEMPT	9.

Verified	**1 BUYER**

1.BUYER	4.AGENT	7.FAMILY
2.SELLER	5.PUB REC	8.OTHER
3.LENDER	6.MLS	9.CONFID

Assessment Record

Year	Land	Buildings	Exempt	Total
2011	228,100	146,600	0	374,700
2012	228,100	146,600	0	374,700
2013	193,900	124,600	0	318,500
2014	193,900	124,600	0	318,500
2015	193,900	130,800	0	324,700
2016	193,900	130,800	0	324,700
2017	193,900	130,800	0	324,700
2018	193,900	130,800	0	324,700
2019	193,900	130,800	0	324,700
2020	193,900	130,800	0	324,700
2021	193,900	130,800	0	324,700
2022	193,900	130,800	0	324,700
2023	193,900	130,800	0	324,700
2024	186,200	221,800	0	408,000

Land Data

Front Foot	Type	Effective Frontage	Effective Depth	Influence Factor	Influence Code
11.REGULAR LOT				%	
12.SECONDARY				%	
13.EXCESS FRONTAG				%	
14.REAR LAND				%	
15.MISCELLANEOUS				%	
				%	
				%	
Square Foot		**Square Feet**			
16.REGULAR LOT				%	
17.SECONDARY LOT				%	
18.EXCESS LAND				%	
19.CONDOMINIUM				%	
20.MISCELLANEOUS				%	
				%	
				%	
Fract. Acre		**Acreage/Sites**			
21.HOUSELOT(FRCT)	21	0.30		100 %	0
22.BASELOT(FRCT)				%	
23.REAR(FRCT)				%	
Acres				%	
24.HOUSELOT				%	
25.BASELOT				%	
26.FRONTAGE 1				%	
27.FRONTAGE 2				%	
28.REAR LAND 1				%	
29.REAR LAND 2				%	

Total Acreage 0.30

Influence Codes

1.USE
2.R/W
3.TOPOGRAPHY
4.SIZE
5.ACCESS
6.RESTRICTIONS
7.SHAPE
8.SEMI-IMPROVED
9.FRACTIONAL
Acres
30.REAR LAND 3
31.REAR LAND 4
32.PASTURE
33.CROP
34.HORTICUL I
35.HORTUCUL II
36.ORCHARD
37.SOFTWOOD
38.MIXED WOOD
39.HARDWOOD
40.WASTE
41.GRAVEL PIT
42.MOBILE HOME SI
43.CONDO SITE
44.EXTRA SET OF L
45.M H HOOK-UP
46.HOLE/SITE

Blue Hill

Map Lot 012-025-1 | Account 297 | Location 35 TENNEY HILL | Card 1 Of 1 | 5/29/2024

Building Style	**1 CONVENTIONAL**		
1.CONV.	5.COLONIAL	9.CONDO	
2.RANCH	6.SPLIT	10.	
3.R RANCH	7.CONTEMP	11.	
4.CAPE	8.COTTAGE	12.	
Dwelling Units	**0**		
Other Units	**2**		
Stories	**1 ONE STORY**		
1.1	4.1.5	7.3.5	
2.2	5.1.75	8.4	
3.3	6.2.5	9.	
Exterior Walls	**1 WOOD SIDING**		
1.WOOD	5.SHINGLE	9.OTHER	
2.VIN/AL	6.BRK/STN	10.ALUM	
3.COMPOS.	7.SINGLE	11.LOG	
4.ASBESTOS	8.HARDY/CO	12.STONE	
Roof Surface	**1 ASPHALT SHINGLES**		
1.ASPHALT	4.COMPOSIT	7.ROLL	
2.SLATE	5.WOOD	8.	
3.METAL	6.OTHER	9.	
SF Masonry Trim	**0**		
	0		
	0		
Year Built	**1983**		
Year Remodeled	**0**		
Foundation	**1 CONCRETE**		
1.CONCRETE	4.WOOD	7.	
2.C BLOCK	5.SLAB	8.	
3.BR/STONE	6.PIERS	9.	
Basement	**4 FULL BASEMENT**		
1.1/4 BMT	4.FULL BMT	7.	
2.1/2 BMT	5.NONE	8.	
3.3/4 BMT	6.	9.NONE	
Bsmt Gar # Cars	**0**		
Wet Basement	**2 DAMP BASEMENT**		
1.DRY	4.DIRT FLR	7.	
2.DAMP	5.	8.	
3.WET	6.	9.	

SF Bsmt Living	**0**		
Fin Bsmt Grade	**0 0**		
	0		
Heat Type	**100%**	**5 FORCED WARM AIR**	
1.HWBB	5.FWA	9.NO HEAT	
2.HWCI	6.GRAVWA	10.	
3.H PUMP	7.ELECTRIC	11.	
4.RADIANT	8.FL/WALL	12.	
Cool Type	**0%**	**9 NONE**	
1.REFRIG	4.W&C AIR	7.	
2.EVAPOR	5.	8.	
3.H PUMP	6.	9.NONE	
Kitchen Style	**9 NONE**		
1.MODERN	4.OBSOLETE	7.	
2.TYPICAL	5.	8.	
3.OLD TYPE	6.	9.NONE	
Bath(s) Style	**2 TYPICAL BATH(S)**		
1.MODERN	4.OBSOLETE	7.	
2.TYPICAL	5.	8.	
3.OLD TYPE	6.	9.NONE	
# Rooms	**0**		
# Bedrooms	**0**		
# Full Baths	**0**		
# Half Baths	**2**		
# Addn Fixtures	**5**		
# Fireplaces	**0**		

TRIO

Layout	**1 TYPICAL**		
1.TYPICAL	4.	7.	
2.INADEQ	5.	8.	
3.	6.	9.	
Attic	**3 3/4 FINISHED**		
1.1/4 FIN	4.FULL FIN	7.	
2.1/2 FIN	5.FL/STAIR	8.	
3.3/4 FIN	6.	9.NONE	
Insulation	**1 FULL**		
1.FULL	4.MINIMAL	7.	
2.HEAVY	5.PARTIAL	8.	
3.CAPPED	6.	9.NONE	
Unfinished %	**0%**		
Grade & Factor	**3 C 110%**		
1.E GRADE	4.B GRADE	7.AAA GRAD	
2.D GRADE	5.A GRADE	8.M&S PRIC	
3.C GRADE	6.AA GRADE	9.SAME	
SQFT (Footprint)	**1152**		
Condition	**4 AVERAGE**		
1.POOR	4.AVG	7.V G	
2.FAIR	5.AVG+	8.EXC	
3.AVG-	6.GOOD	9.SAME	
Phys. % Good	**0%**		
Funct. % Good	**100%**		
Functional Code	**9 NONE**		
1.INCOMP	4.PL/HT	7.	
2.OVERBLT	5.DAMAGE/D	8.	
3.STYLE	6.	9.NONE	
Econ. % Good	**100%**		
Economic Code	**NONE**		
0.None	3.NO POWER	7.	
1.LOCATION	4.DAMAGE/D	8.	
2.ENCROACH	9.NONE	9.	
Entrance Code	**0**		
1.INTERIOR	4.VACANT	7.	
2.REFUSAL	5.ESTIMATE	8.	
3.INFORMED	6.	9.	
Information Code	**0**		
1.OWNER	4.AGENT	7.	
2.RELATIVE	5.ESTIMATE	8.	
3.TENANT	6.OTHER	9.	

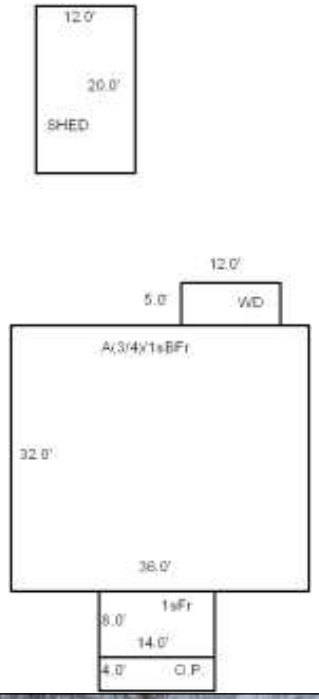

Date Inspected

Additions, Outbuildings & Improvements

Type	Year	Units	Grade	Cond	Phys.	Funct.	Sound Value
1 ONE STORY	1999	112	9 100	4	0 %	100 %	
21 OPEN FRAME	1999	56	9 100	4	0 %	100 %	
68 DECK	2013	60	3 100	4	0 %	100 %	
24 FRAME SHED	2014	240	2 100	4	0 %	100 %	
					%	%	
					%	%	
					%	%	
					%	%	
					%	%	
					%	%	

1.ONE STORY FRAM
2.TWO STORY FRAM
3.THREE STORY FR
4.1 & 1/2 STORY
5.1 & 3/4 STORY
6.2 & 1/2 STORY
21.OPEN FRAME POR
22.ENCL PCH/1SFR(
23.FRAME GARAGE
24.FRAME SHED
25.FRAME BAY WIND
26.1SFR OVERHANG
27.UNFIN BASEMENT
28.UNF ATTIC/LOFT
29.FINISHED ATTIC

Map Lot 005-011 Account 298 Location LAND-CLOUGH LOT Card 1 Of 1 5/29/2024

CLOONAN, EDWARD T
CLOONAN, LINDA A
105 DOUBLING ROAD
GREENWICH CT 06830

B7134P993

Previous Owner
BULLARD, GEORGE C. Jr. & ANNA Co-Trustees
GEORGE AND ANNA BULLARD REVOCABLE TRUST
991 HAWKIN LN
AURORA OH 44202-7557
Sale Date: 4/27/2021

Inspection Witnessed By:

X Date

No./Date	Description	Date Insp.

Notes:

Blue Hill

Property Data

Neighborhood	**3 NEIGHBORHOOD 3.**
Tree Growth Year	**0**
X Coordinate	**0**
Y Coordinate	**0**
Zone/Land Use	**48 SHORELAND**
Secondary Zone	
Topography	**2 ROLLING**

1.LEVEL	4.BELOW ST	7.ROUGH
2.ROLLING	5.LOW	8.
3.ABOVE ST	6.SWAMPY	9.

Utilities	**9 NONE**

1.SUMMER	4.DR WELL	7.SEPTIC
2.WATER	5.DUG WELL	8.SPRING
3.SEWER	6.LAKE WTR	9.NONE

Street	**3 GRAVEL**

1.PAVED	4.PROPOSED	7.
2.SEMI IMP	5.	8.
3.GRAVEL	6.	9.NONE

	0
SPRINGWORK YEAR	**0**

Sale Data

Sale Date	**4/27/2021**
Price	**400,000**
Sale Type	**1 LAND ONLY**

1.LAND	4.MOBILE	7.
2.L & B	5.OTHER	8.
3.BUILDING	6.	9.

Financing	**7 UNKNOWN.....**

1.CONVENT	4.SELLER	7.UNKNOWN
2.FHA/VA	5.PRIVATE	8.
3.ASSUMED	6.CASH	9.UNKNOWN

Validity	**1 ARMS LENGTH**

1.VALID	4.SPLIT	7.RENOVATE
2.RELATED	5.PARTIAL	8.OTHER
3.DISTRESS	6.EXEMPT	9.

Verified	**5 PUBLIC RECORD**

1.BUYER	4.AGENT	7.FAMILY
2.SELLER	5.PUB REC	8.OTHER
3.LENDER	6.MLS	9.CONFID

Assessment Record

Year	Land	Buildings	Exempt	Total
2011	649,000	0	0	649,000
2012	649,000	0	0	649,000
2013	551,700	0	0	551,700
2014	551,700	0	0	551,700
2015	551,700	0	0	551,700
2016	551,700	0	0	551,700
2017	469,400	0	0	469,400
2018	469,400	0	0	469,400
2019	469,400	0	0	469,400
2020	469,400	0	0	469,400
2021	469,400	0	0	469,400
2022	469,400	0	0	469,400
2023	469,400	0	0	469,400
2024	459,200	0	0	459,200

Land Data

Front Foot	Type	Effective Frontage	Effective Depth	Influence Factor	Influence Code
11.REGULAR LOT				%	
12.SECONDARY				%	
13.EXCESS FRONTAG				%	
14.REAR LAND				%	
15.MISCELLANEOUS				%	
				%	
				%	
Square Foot		**Square Feet**			
16.REGULAR LOT				%	
17.SECONDARY LOT				%	
18.EXCESS LAND				%	
19.CONDOMINIUM				%	
20.MISCELLANEOUS				%	
				%	
				%	
Fract. Acre		**Acreage/Sites**			
21.HOUSELOT(FRCT)	25	1.00		85 %	3
22.BASELOT(FRCT)	26	0.10		85 %	3
23.REAR(FRCT)	28	0.40		100 %	0
Acres				%	
24.HOUSELOT				%	
25.BASELOT				%	
26.FRONTAGE 1				%	
27.FRONTAGE 2				%	
28.REAR LAND 1				%	
29.REAR LAND 2				%	

Total Acreage 1.50

Influence Codes

1.USE
2.R/W
3.TOPOGRAPHY
4.SIZE
5.ACCESS
6.RESTRICTIONS
7.SHAPE
8.SEMI-IMPROVED
9.FRACTIONAL
Acres
30.REAR LAND 3
31.REAR LAND 4
32.PASTURE
33.CROP
34.HORTICUL I
35.HORTUCUL II
36.ORCHARD
37.SOFTWOOD
38.MIXED WOOD
39.HARDWOOD
40.WASTE
41.GRAVEL PIT
42.MOBILE HOME SI
43.CONDO SITE
44.EXTRA SET OF L
45.M H HOOK-UP
46.HOLE/SITE

Blue Hill

Map Lot 005-011 | Account 298 | Location LAND-CLOUGH LOT | Card 1 Of 1 | 5/29/2024

Building Style		
1.CONV.	5.COLONIAL	9.CONDO
2.RANCH	6.SPLIT	10.
3.R RANCH	7.CONTEMP	11.
4.CAPE	8.COTTAGE	12.

Dwelling Units
Other Units

Stories		
1.1	4.1.5	7.3.5
2.2	5.1.75	8.4
3.3	6.2.5	9.

Exterior Walls		
1.WOOD	5.SHINGLE	9.OTHER
2.VIN/AL	6.BRK/STN	10.ALUM
3.COMPOS.	7.SINGLE	11.LOG
4.ASBESTOS	8.HARDY/CO	12.STONE

Roof Surface		
1.ASPHALT	4.COMPOSIT	7.ROLL
2.SLATE	5.WOOD	8.
3.METAL	6.OTHER	9.

SF Masonry Trim

Year Built
Year Remodeled

Foundation		
1.CONCRETE	4.WOOD	7.
2.C BLOCK	5.SLAB	8.
3.BR/STONE	6.PIERS	9.

Basement		
1.1/4 BMT	4.FULL BMT	7.
2.1/2 BMT	5.NONE	8.
3.3/4 BMT	6.	9.NONE

Bsmt Gar # Cars

Wet Basement		
1.DRY	4.DIRT FLR	7.
2.DAMP	5.	8.
3.WET	6.	9.

SF Bsmt Living
Fin Bsmt Grade

Heat Type		
1.HWBB	5.FWA	9.NO HEAT
2.HWCI	6.GRAVWA	10.
3.H PUMP	7.ELECTRIC	11.
4.RADIANT	8.FL/WALL	12.

Cool Type		
1.REFRIG	4.W&C AIR	7.
2.EVAPOR	5.	8.
3.H PUMP	6.	9.NONE

Kitchen Style		
1.MODERN	4.OBSOLETE	7.
2.TYPICAL	5.	8.
3.OLD TYPE	6.	9.NONE

Bath(s) Style		
1.MODERN	4.OBSOLETE	7.
2.TYPICAL	5.	8.
3.OLD TYPE	6.	9.NONE

Rooms
Bedrooms
Full Baths
Half Baths
Addn Fixtures
Fireplaces

TRIO

Layout		
1.TYPICAL	4.	7.
2.INADEQ	5.	8.
3.	6.	9.

Attic		
1.1/4 FIN	4.FULL FIN	7.
2.1/2 FIN	5.FL/STAIR	8.
3.3/4 FIN	6.	9.NONE

Insulation		
1.FULL	4.MINIMAL	7.
2.HEAVY	5.PARTIAL	8.
3.CAPPED	6.	9.NONE

Unfinished %

Grade & Factor		
1.E GRADE	4.B GRADE	7.AAA GRAD
2.D GRADE	5.A GRADE	8.M&S PRIC
3.C GRADE	6.AA GRADE	9.SAME

SQFT (Footprint)

Condition		
1.POOR	4.AVG	7.V G
2.FAIR	5.AVG+	8.EXC
3.AVG-	6.GOOD	9.SAME

Phys. % Good
Funct. % Good

Functional Code		
1.INCOMP	4.PL/HT	7.
2.OVERBLT	5.DAMAGE/D	8.
3.STYLE	6.	9.NONE

Econ. % Good

Economic Code		
0.None	3.NO POWER	7.
1.LOCATION	4.DAMAGE/D	8.
2.ENCROACH	9.NONE	9.

Entrance Code **0**		
1.INTERIOR	4.VACANT	7.
2.REFUSAL	5.ESTIMATE	8.
3.INFORMED	6.	9.

Information Code **0**		
1.OWNER	4.AGENT	7.
2.RELATIVE	5.ESTIMATE	8.
3.TENANT	6.OTHER	9.

Date Inspected

Additions, Outbuildings & Improvements

Type	Year	Units	Grade	Cond	Phys.	Funct.	Sound Value
					%	%	
					%	%	
					%	%	
					%	%	
					%	%	
					%	%	
					%	%	
					%	%	
					%	%	
					%	%	

1.ONE STORY FRAM
2.TWO STORY FRAM
3.THREE STORY FR
4.1 & 1/2 STORY
5.1 & 3/4 STORY
6.2 & 1/2 STORY
21.OPEN FRAME POR
22.ENCL PCH/1SFR(
23.FRAME GARAGE
24.FRAME SHED
25.FRAME BAY WIND
26.1SFR OVERHANG
27.UNFIN BASEMENT
28.UNF ATTIC/LOFT
29.FINISHED ATTIC

Map Lot 016-020-B | Account 299 | Location MILL ST. - LAND | Card 1 Of 1 | 5/29/2024

ADVANTA IRA SERVICES, LLC.
FBO-KATHRYN WARREN IRA #8005369
13191 STARKEY ROAD
LARGO FL 33773

B6008P30 B6181P239 B6851P320

Previous Owner
SHEPLEY, PAMELA H
SHEPLEY, ROGER D.
120 VILLAGE AVENUE
DEDHAM MA 02026
Sale Date: 10/25/2017

Inspection Witnessed By:

X Date

No./Date	Description	Date Insp.

Notes:
'13 NEW LOT .80 AC FROM LOT 20

Blue Hill

Property Data

Neighborhood **78 NEIGHBORHOOD 78.**

Tree Growth Year **0**

X Coordinate **0**

Y Coordinate **0**

Zone/Land Use **11 RESIDENTIAL**

Secondary Zone

Topography **7 ROUGH**

1.LEVEL	4.BELOW ST	7.ROUGH
2.ROLLING	5.LOW	8.
3.ABOVE ST	6.SWAMPY	9.

Utilities

1.SUMMER	4.DR WELL	7.SEPTIC
2.WATER	5.DUG WELL	8.SPRING
3.SEWER	6.LAKE WTR	9.NONE

Street **1 PAVED**

1.PAVED	4.PROPOSED	7.
2.SEMI IMP	5.	8.
3.GRAVEL	6.	9.NONE

0

SPRINGWORK YEAR **0**

Sale Data

Sale Date **10/25/2017**

Price **33,600**

Sale Type **1 LAND ONLY**

1.LAND	4.MOBILE	7.
2.L & B	5.OTHER	8.
3.BUILDING	6.	9.

Financing **9 UNKNOWN**

1.CONVENT	4.SELLER	7.UNKNOWN
2.FHA/VA	5.PRIVATE	8.
3.ASSUMED	6.CASH	9.UNKNOWN

Validity **4**

1.VALID	4.SPLIT	7.RENOVATE
2.RELATED	5.PARTIAL	8.OTHER
3.DISTRESS	6.EXEMPT	9.

Verified **5 PUBLIC RECORD**

1.BUYER	4.AGENT	7.FAMILY
2.SELLER	5.PUB REC	8.OTHER
3.LENDER	6.MLS	9.CONFID

Assessment Record

Year	Land	Buildings	Exempt	Total
2013	61,400	0	0	61,400
2014	61,400	0	0	61,400
2015	61,400	0	0	61,400
2016	61,400	0	0	61,400
2017	61,400	0	0	61,400
2018	61,400	0	0	61,400
2019	61,400	0	0	61,400
2020	61,400	0	0	61,400
2021	61,400	0	0	61,400
2022	61,400	0	0	61,400
2023	61,400	0	0	61,400
2024	61,600	0	0	61,600

Land Data

Front Foot	Type	Effective Frontage	Effective Depth	Influence Factor	Influence Code
11.REGULAR LOT				%	
12.SECONDARY				%	
13.EXCESS FRONTAG				%	
14.REAR LAND				%	
15.MISCELLANEOUS				%	
				%	
				%	
Square Foot		**Square Feet**			
16.REGULAR LOT				%	
17.SECONDARY LOT				%	
18.EXCESS LAND				%	
19.CONDOMINIUM				%	
20.MISCELLANEOUS				%	
				%	
				%	
Fract. Acre		**Acreage/Sites**			
21.HOUSELOT(FRCT)	22	0.50		100 %	0
22.BASELOT(FRCT)	28	0.30		100 %	0
23.REAR(FRCT)				%	
Acres				%	
24.HOUSELOT				%	
25.BASELOT				%	
26.FRONTAGE 1				%	
27.FRONTAGE 2				%	
28.REAR LAND 1				%	
29.REAR LAND 2				%	

Total Acreage 0.80

Influence Codes

1.USE
2.R/W
3.TOPOGRAPHY
4.SIZE
5.ACCESS
6.RESTRICTIONS
7.SHAPE
8.SEMI-IMPROVED
9.FRACTIONAL
Acres
30.REAR LAND 3
31.REAR LAND 4
32.PASTURE
33.CROP
34.HORTICUL I
35.HORTUCUL II
36.ORCHARD
37.SOFTWOOD
38.MIXED WOOD
39.HARDWOOD
40.WASTE
41.GRAVEL PIT
42.MOBILE HOME SI
43.CONDO SITE
44.EXTRA SET OF L
45.M H HOOK-UP
46.HOLE/SITE

Blue Hill

Map Lot 016-020-B | Account 299 | Location MILL ST. - LAND | Card 1 Of 1 | 5/29/2024

Building Style		
1.CONV.	5.COLONIAL	9.CONDO
2.RANCH	6.SPLIT	10.
3.R RANCH	7.CONTEMP	11.
4.CAPE	8.COTTAGE	12.

Dwelling Units
Other Units

Stories		
1.1	4.1.5	7.3.5
2.2	5.1.75	8.4
3.3	6.2.5	9.

Exterior Walls		
1.WOOD	5.SHINGLE	9.OTHER
2.VIN/AL	6.BRK/STN	10.ALUM
3.COMPOS.	7.SINGLE	11.LOG
4.ASBESTOS	8.HARDY/CO	12.STONE

Roof Surface		
1.ASPHALT	4.COMPOSIT	7.ROLL
2.SLATE	5.WOOD	8.
3.METAL	6.OTHER	9.

SF Masonry Trim

Year Built
Year Remodeled

Foundation		
1.CONCRETE	4.WOOD	7.
2.C BLOCK	5.SLAB	8.
3.BR/STONE	6.PIERS	9.

Basement		
1.1/4 BMT	4.FULL BMT	7.
2.1/2 BMT	5.NONE	8.
3.3/4 BMT	6.	9.NONE

Bsmt Gar # Cars

Wet Basement		
1.DRY	4.DIRT FLR	7.
2.DAMP	5.	8.
3.WET	6.	9.

SF Bsmt Living
Fin Bsmt Grade

Heat Type		
1.HWBB	5.FWA	9.NO HEAT
2.HWCI	6.GRAVWA	10.
3.H PUMP	7.ELECTRIC	11.
4.RADIANT	8.FL/WALL	12.

Cool Type		
1.REFRIG	4.W&C AIR	7.
2.EVAPOR	5.	8.
3.H PUMP	6.	9.NONE

Kitchen Style		
1.MODERN	4.OBSOLETE	7.
2.TYPICAL	5.	8.
3.OLD TYPE	6.	9.NONE

Bath(s) Style		
1.MODERN	4.OBSOLETE	7.
2.TYPICAL	5.	8.
3.OLD TYPE	6.	9.NONE

Rooms
Bedrooms
Full Baths
Half Baths
Addn Fixtures
Fireplaces

TRIO

Layout		
1.TYPICAL	4.	7.
2.INADEQ	5.	8.
3.	6.	9.

Attic		
1.1/4 FIN	4.FULL FIN	7.
2.1/2 FIN	5.FL/STAIR	8.
3.3/4 FIN	6.	9.NONE

Insulation		
1.FULL	4.MINIMAL	7.
2.HEAVY	5.PARTIAL	8.
3.CAPPED	6.	9.NONE

Unfinished %

Grade & Factor		
1.E GRADE	4.B GRADE	7.AAA GRAD
2.D GRADE	5.A GRADE	8.M&S PRIC
3.C GRADE	6.AA GRADE	9.SAME

SQFT (Footprint)

Condition		
1.POOR	4.AVG	7.V G
2.FAIR	5.AVG+	8.EXC
3.AVG-	6.GOOD	9.SAME

Phys. % Good
Funct. % Good

Functional Code		
1.INCOMP	4.PL/HT	7.
2.OVERBLT	5.DAMAGE/D	8.
3.STYLE	6.	9.NONE

Econ. % Good

Economic Code		
0.None	3.NO POWER	7.
1.LOCATION	4.DAMAGE/D	8.
2.ENCROACH	9.NONE	9.

Entrance Code **0**		
1.INTERIOR	4.VACANT	7.
2.REFUSAL	5.ESTIMATE	8.
3.INFORMED	6.	9.

Information Code **0**		
1.OWNER	4.AGENT	7.
2.RELATIVE	5.ESTIMATE	8.
3.TENANT	6.OTHER	9.

Date Inspected

Additions, Outbuildings & Improvements

Type	Year	Units	Grade	Cond	Phys.	Funct.	Sound Value
					%	%	
					%	%	
					%	%	
					%	%	
					%	%	
					%	%	
					%	%	
					%	%	
					%	%	
					%	%	

1.ONE STORY FRAM
2.TWO STORY FRAM
3.THREE STORY FR
4.1 & 1/2 STORY
5.1 & 3/4 STORY
6.2 & 1/2 STORY
21.OPEN FRAME POR
22.ENCL PCH/1SFR(
23.FRAME GARAGE
24.FRAME SHED
25.FRAME BAY WIND
26.1SFR OVERHANG
27.UNFIN BASEMENT
28.UNF ATTIC/LOFT
29.FINISHED ATTIC

Map Lot 027-052 | Account 300 | Location 352 MINES RD | Card 1 Of 1 | 5/29/2024

BURGESS, KENNETH W
BURGESS, KATHLEEN
P.O.BOX 1243
BLUE HILL ME 04614

B1718P33

Property Data

Neighborhood **16 NEIGHBORHOOD 16.**

Tree Growth Year **0**

X Coordinate **0**

Y Coordinate **0**

Zone/Land Use **48 SHORELAND**

Secondary Zone

Topography **2 ROLLING**

1.LEVEL	4.BELOW ST	7.ROUGH
2.ROLLING	5.LOW	8.
3.ABOVE ST	6.SWAMPY	9.

Utilities **4 DRILLED WELL 7 SEPTIC**

1.SUMMER	4.DR WELL	7.SEPTIC
2.WATER	5.DUG WELL	8.SPRING
3.SEWER	6.LAKE WTR	9.NONE

Street **1 PAVED**

1.PAVED	4.PROPOSED	7.
2.SEMI IMP	5.	8.
3.GRAVEL	6.	9.NONE

0

SPRINGWORK YEAR **0**

Sale Data

Sale Date

Price

Sale Type

1.LAND	4.MOBILE	7.
2.L & B	5.OTHER	8.
3.BUILDING	6.	9.

Financing

1.CONVENT	4.SELLER	7.UNKNOWN
2.FHA/VA	5.PRIVATE	8.
3.ASSUMED	6.CASH	9.UNKNOWN

Validity

1.VALID	4.SPLIT	7.RENOVATE
2.RELATED	5.PARTIAL	8.OTHER
3.DISTRESS	6.EXEMPT	9.

Verified

1.BUYER	4.AGENT	7.FAMILY
2.SELLER	5.PUB REC	8.OTHER
3.LENDER	6.MLS	9.CONFID

Assessment Record

Year	Land	Buildings	Exempt	Total
2011	79,500	171,100	10,000	240,600
2012	79,500	171,100	10,000	240,600
2013	67,600	145,400	10,000	203,000
2014	67,600	145,400	10,000	203,000
2015	67,600	145,400	10,000	203,000
2016	67,600	145,400	15,000	198,000
2017	67,600	146,300	20,000	193,900
2018	67,600	146,300	20,000	193,900
2019	67,600	146,300	19,600	194,300
2020	67,600	146,300	24,500	189,400
2021	67,600	146,300	24,000	189,900
2022	67,600	146,300	23,500	190,400
2023	67,600	146,300	20,250	193,650
2024	172,500	317,600	25,000	465,100

Land Data

Front Foot	Type	Effective Frontage	Effective Depth	Influence Factor	Influence Code
11.REGULAR LOT				%	
12.SECONDARY				%	
13.EXCESS FRONTAG				%	
14.REAR LAND				%	
15.MISCELLANEOUS				%	
				%	
				%	
Square Foot		**Square Feet**			
16.REGULAR LOT				%	
17.SECONDARY LOT				%	
18.EXCESS LAND				%	
19.CONDOMINIUM				%	
20.MISCELLANEOUS				%	
				%	
				%	
Fract. Acre		**Acreage/Sites**			
21.HOUSELOT(FRCT)	24	1.00		100 %	0
22.BASELOT(FRCT)	26	1.00		100 %	0
23.REAR(FRCT)	28	3.50		100 %	0
Acres				%	
24.HOUSELOT				%	
25.BASELOT				%	
26.FRONTAGE 1				%	
27.FRONTAGE 2				%	
28.REAR LAND 1					
29.REAR LAND 2					

Total Acreage 5.50

Influence Codes

1.USE
2.R/W
3.TOPOGRAPHY
4.SIZE
5.ACCESS
6.RESTRICTIONS
7.SHAPE
8.SEMI-IMPROVED
9.FRACTIONAL
Acres
30.REAR LAND 3
31.REAR LAND 4
32.PASTURE
33.CROP
34.HORTICUL I
35.HORTUCUL II
36.ORCHARD
37.SOFTWOOD
38.MIXED WOOD
39.HARDWOOD
40.WASTE
41.GRAVEL PIT
42.MOBILE HOME SI
43.CONDO SITE
44.EXTRA SET OF L
45.M H HOOK-UP
46.HOLE/SITE

Inspection Witnessed By:

X Date

No./Date	Description	Date Insp.

Notes:

1/23/17 - REV, NAH, ADD OP NPA
3/6/13 - REV, NAH, N/C.

Blue Hill

Blue Hill

Map Lot 027-052 | Account 300 | Location 352 MINES RD | Card 1 Of 1 | 5/29/2024

Building Style	**1 CONVENTIONAL**	
1.CONV.	5.COLONIAL	9.CONDO
2.RANCH	6.SPLIT	10.
3.R RANCH	7.CONTEMP	11.
4.CAPE	8.COTTAGE	12.
Dwelling Units	**1**	
Other Units	**0**	
Stories	**1 ONE STORY**	
1.1	4.1.5	7.3.5
2.2	5.1.75	8.4
3.3	6.2.5	9.
Exterior Walls	**1 WOOD SIDING**	
1.WOOD	5.SHINGLE	9.OTHER
2.VIN/AL	6.BRK/STN	10.ALUM
3.COMPOS.	7.SINGLE	11.LOG
4.ASBESTOS	8.HARDY/CO	12.STONE
Roof Surface	**1 ASPHALT SHINGLES**	
1.ASPHALT	4.COMPOSIT	7.ROLL
2.SLATE	5.WOOD	8.
3.METAL	6.OTHER	9.
SF Masonry Trim	**0**	
	0	
	0	
Year Built	**1990**	
Year Remodeled	**0**	
Foundation	**1 CONCRETE**	
1.CONCRETE	4.WOOD	7.
2.C BLOCK	5.SLAB	8.
3.BR/STONE	6.PIERS	9.
Basement	**4 FULL BASEMENT**	
1.1/4 BMT	4.FULL BMT	7.
2.1/2 BMT	5.NONE	8.
3.3/4 BMT	6.	9.NONE
Bsmt Gar # Cars	**0**	
Wet Basement	**1 DRY BASEMENT**	
1.DRY	4.DIRT FLR	7.
2.DAMP	5.	8.
3.WET	6.	9.

SF Bsmt Living	**840**	
Fin Bsmt Grade	**9 100**	
	0	
Heat Type	**100%**	**1 HOT WATER BB**
1.HWBB	5.FWA	9.NO HEAT
2.HWCI	6.GRAVWA	10.
3.H PUMP	7.ELECTRIC	11.
4.RADIANT	8.FL/WALL	12.
Cool Type	**0%**	**9 NONE**
1.REFRIG	4.W&C AIR	7.
2.EVAPOR	5.	8.
3.H PUMP	6.	9.NONE
Kitchen Style	**2 TYPICAL**	
1.MODERN	4.OBSOLETE	7.
2.TYPICAL	5.	8.
3.OLD TYPE	6.	9.NONE
Bath(s) Style	**2 TYPICAL BATH(S)**	
1.MODERN	4.OBSOLETE	7.
2.TYPICAL	5.	8.
3.OLD TYPE	6.	9.NONE
# Rooms	**0**	
# Bedrooms	**0**	
# Full Baths	**1**	
# Half Baths	**0**	
# Addn Fixtures	**0**	
# Fireplaces	**1**	

TRIO

Layout	**1 TYPICAL**	
1.TYPICAL	4.	7.
2.INADEQ	5.	8.
3.	6.	9.
Attic	**9 NONE**	
1.1/4 FIN	4.FULL FIN	7.
2.1/2 FIN	5.FL/STAIR	8.
3.3/4 FIN	6.	9.NONE
Insulation	**1 FULL**	
1.FULL	4.MINIMAL	7.
2.HEAVY	5.PARTIAL	8.
3.CAPPED	6.	9.NONE
Unfinished %	**0%**	
Grade & Factor	**2 D 110%**	
1.E GRADE	4.B GRADE	7.AAA GRAD
2.D GRADE	5.A GRADE	8.M&S PRIC
3.C GRADE	6.AA GRADE	9.SAME
SQFT (Footprint)	**576**	
Condition	**4 AVERAGE**	
1.POOR	4.AVG	7.V G
2.FAIR	5.AVG+	8.EXC
3.AVG-	6.GOOD	9.SAME
Phys. % Good	**0%**	
Funct. % Good	**100%**	
Functional Code	**9 NONE**	
1.INCOMP	4.PL/HT	7.
2.OVERBLT	5.DAMAGE/D	8.
3.STYLE	6.	9.NONE
Econ. % Good	**100%**	
Economic Code	**NONE**	
0.None	3.NO POWER	7.
1.LOCATION	4.DAMAGE/D	8.
2.ENCROACH	9.NONE	9.
Entrance Code	**0**	
1.INTERIOR	4.VACANT	7.
2.REFUSAL	5.ESTIMATE	8.
3.INFORMED	6.	9.
Information Code	**0**	
1.OWNER	4.AGENT	7.
2.RELATIVE	5.ESTIMATE	8.
3.TENANT	6.OTHER	9.

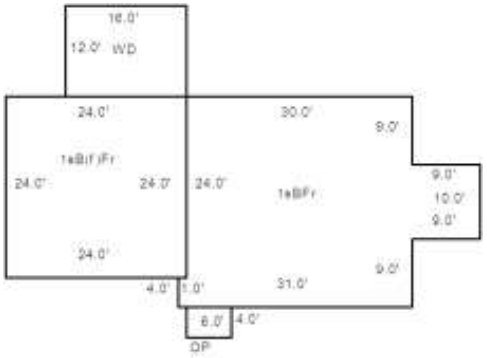

Date Inspected

Additions, Outbuildings & Improvements

Type	Year	Units	Grade	Cond	Phys.	Funct.	Sound Value
68 DECK	1990	192	3 100	4	0 %	100 %	
57 GARAGE (DET)	2003	936	3 100	4	0 %	100 %	
7 ONE STY BSMT FR	2003	934	3 100	4	0 %	100 %	
21 OPEN FRAME	1990	24	2 70	4	0 %	100 %	
					%	%	
					%	%	
					%	%	
					%	%	
					%	%	
					%	%	

1.ONE STORY FRAM
2.TWO STORY FRAM
3.THREE STORY FR
4.1 & 1/2 STORY
5.1 & 3/4 STORY
6.2 & 1/2 STORY
21.OPEN FRAME POR
22.ENCL PCH/1SFR(
23.FRAME GARAGE
24.FRAME SHED
25.FRAME BAY WIND
26.1SFR OVERHANG
27.UNFIN BASEMENT
28.UNF ATTIC/LOFT
29.FINISHED ATTIC

Map Lot 038-028 | Account 301 | Location LAND-OWENS LAND | Card 1 Of 1 | 5/29/2024

BURKERT, WILLIAM J
520 MINES ROAD
BLUE HILL ME 04614

B2305P298

Property Data

Neighborhood	**48 NEIGHBORHOOD 48.**
Tree Growth Year	**0**
X Coordinate	**0**
Y Coordinate	**0**
Zone/Land Use	**11 RESIDENTIAL**
Secondary Zone	
Topography	**2 ROLLING**

1.LEVEL	4.BELOW ST	7.ROUGH
2.ROLLING	5.LOW	8.
3.ABOVE ST	6.SWAMPY	9.

Utilities	**9 NONE**

1.SUMMER	4.DR WELL	7.SEPTIC
2.WATER	5.DUG WELL	8.SPRING
3.SEWER	6.LAKE WTR	9.NONE

Street	**1 PAVED**

1.PAVED	4.PROPOSED	7.
2.SEMI IMP	5.	8.
3.GRAVEL	6.	9.NONE

	0
SPRINGWORK YEAR	**0**

Sale Data

Sale Date	
Price	
Sale Type	

1.LAND	4.MOBILE	7.
2.L & B	5.OTHER	8.
3.BUILDING	6.	9.

Financing

1.CONVENT	4.SELLER	7.UNKNOWN
2.FHA/VA	5.PRIVATE	8.
3.ASSUMED	6.CASH	9.UNKNOWN

Validity

1.VALID	4.SPLIT	7.RENOVATE
2.RELATED	5.PARTIAL	8.OTHER
3.DISTRESS	6.EXEMPT	9.

Verified

1.BUYER	4.AGENT	7.FAMILY
2.SELLER	5.PUB REC	8.OTHER
3.LENDER	6.MLS	9.CONFID

Assessment Record

Year	Land	Buildings	Exempt	Total
2011	42,800	0	0	42,800
2012	42,800	0	0	42,800
2013	36,300	0	0	36,300
2014	36,300	0	0	36,300
2015	36,300	0	0	36,300
2016	36,300	0	0	36,300
2017	36,300	0	0	36,300
2018	36,300	0	0	36,300
2019	36,300	0	0	36,300
2020	36,300	0	0	36,300
2021	36,300	0	0	36,300
2022	36,300	0	0	36,300
2023	36,300	0	0	36,300
2024	52,800	0	0	52,800

Land Data

Front Foot	Type	Effective Frontage	Effective Depth	Influence Factor	Influence Code
11.REGULAR LOT				%	
12.SECONDARY				%	
13.EXCESS FRONTAG				%	
14.REAR LAND				%	
15.MISCELLANEOUS				%	
				%	
				%	

Square Foot		Square Feet		
16.REGULAR LOT			%	
17.SECONDARY LOT			%	
18.EXCESS LAND			%	
19.CONDOMINIUM			%	
20.MISCELLANEOUS			%	
			%	
			%	

Fract. Acre		Acreage/Sites			
21.HOUSELOT(FRCT)	25	1.00	100	%	0
22.BASELOT(FRCT)	28	5.00	100	%	0
23.REAR(FRCT)	29	2.50	100	%	0
Acres				%	
24.HOUSELOT				%	
25.BASELOT				%	
26.FRONTAGE 1				%	
27.FRONTAGE 2				%	
28.REAR LAND 1					
29.REAR LAND 2					

Total Acreage 8.50

Influence Codes

1.USE
2.R/W
3.TOPOGRAPHY
4.SIZE
5.ACCESS
6.RESTRICTIONS
7.SHAPE
8.SEMI-IMPROVED
9.FRACTIONAL
Acres
30.REAR LAND 3
31.REAR LAND 4
32.PASTURE
33.CROP
34.HORTICUL I
35.HORTUCUL II
36.ORCHARD
37.SOFTWOOD
38.MIXED WOOD
39.HARDWOOD
40.WASTE
41.GRAVEL PIT
42.MOBILE HOME SI
43.CONDO SITE
44.EXTRA SET OF L
45.M H HOOK-UP
46.HOLE/SITE

Inspection Witnessed By:

X Date

No./Date	Description	Date Insp.

Notes:

Blue Hill

Blue Hill

Map Lot 038-028 | Account 301 | Location LAND-OWENS LAND | Card 1 Of 1 | 5/29/2024

Building Style		
1.CONV.	5.COLONIAL	9.CONDO
2.RANCH	6.SPLIT	10.
3.R RANCH	7.CONTEMP	11.
4.CAPE	8.COTTAGE	12.
Dwelling Units		
Other Units		
Stories		
1.1	4.1.5	7.3.5
2.2	5.1.75	8.4
3.3	6.2.5	9.
Exterior Walls		
1.WOOD	5.SHINGLE	9.OTHER
2.VIN/AL	6.BRK/STN	10.ALUM
3.COMPOS.	7.SINGLE	11.LOG
4.ASBESTOS	8.HARDY/CO	12.STONE
Roof Surface		
1.ASPHALT	4.COMPOSIT	7.ROLL
2.SLATE	5.WOOD	8.
3.METAL	6.OTHER	9.
SF Masonry Trim		
Year Built		
Year Remodeled		
Foundation		
1.CONCRETE	4.WOOD	7.
2.C BLOCK	5.SLAB	8.
3.BR/STONE	6.PIERS	9.
Basement		
1.1/4 BMT	4.FULL BMT	7.
2.1/2 BMT	5.NONE	8.
3.3/4 BMT	6.	9.NONE
Bsmt Gar # Cars		
Wet Basement		
1.DRY	4.DIRT FLR	7.
2.DAMP	5.	8.
3.WET	6.	9.

SF Bsmt Living		
Fin Bsmt Grade		
Heat Type		
1.HWBB	5.FWA	9.NO HEAT
2.HWCI	6.GRAVWA	10.
3.H PUMP	7.ELECTRIC	11.
4.RADIANT	8.FL/WALL	12.
Cool Type		
1.REFRIG	4.W&C AIR	7.
2.EVAPOR	5.	8.
3.H PUMP	6.	9.NONE
Kitchen Style		
1.MODERN	4.OBSOLETE	7.
2.TYPICAL	5.	8.
3.OLD TYPE	6.	9.NONE
Bath(s) Style		
1.MODERN	4.OBSOLETE	7.
2.TYPICAL	5.	8.
3.OLD TYPE	6.	9.NONE
# Rooms		
# Bedrooms		
# Full Baths		
# Half Baths		
# Addn Fixtures		
# Fireplaces		

TRIO

Layout		
1.TYPICAL	4.	7.
2.INADEQ	5.	8.
3.	6.	9.
Attic		
1.1/4 FIN	4.FULL FIN	7.
2.1/2 FIN	5.FL/STAIR	8.
3.3/4 FIN	6.	9.NONE
Insulation		
1.FULL	4.MINIMAL	7.
2.HEAVY	5.PARTIAL	8.
3.CAPPED	6.	9.NONE
Unfinished %		
Grade & Factor		
1.E GRADE	4.B GRADE	7.AAA GRAD
2.D GRADE	5.A GRADE	8.M&S PRIC
3.C GRADE	6.AA GRADE	9.SAME
SQFT (Footprint)		
Condition		
1.POOR	4.AVG	7.V G
2.FAIR	5.AVG+	8.EXC
3.AVG-	6.GOOD	9.SAME
Phys. % Good		
Funct. % Good		
Functional Code		
1.INCOMP	4.PL/HT	7.
2.OVERBLT	5.DAMAGE/D	8.
3.STYLE	6.	9.NONE
Econ. % Good		
Economic Code		
0.None	3.NO POWER	7.
1.LOCATION	4.DAMAGE/D	8.
2.ENCROACH	9.NONE	9.
Entrance Code **0**		
1.INTERIOR	4.VACANT	7.
2.REFUSAL	5.ESTIMATE	8.
3.INFORMED	6.	9.
Information Code **0**		
1.OWNER	4.AGENT	7.
2.RELATIVE	5.ESTIMATE	8.
3.TENANT	6.OTHER	9.

Date Inspected

Additions, Outbuildings & Improvements

Type	Year	Units	Grade	Cond	Phys.	Funct.	Sound Value
					%	%	
					%	%	
					%	%	
					%	%	
					%	%	
					%	%	
					%	%	
					%	%	
					%	%	
					%	%	

1.ONE STORY FRAM
2.TWO STORY FRAM
3.THREE STORY FR
4.1 & 1/2 STORY
5.1 & 3/4 STORY
6.2 & 1/2 STORY
21.OPEN FRAME POR
22.ENCL PCH/1SFR(
23.FRAME GARAGE
24.FRAME SHED
25.FRAME BAY WIND
26.1SFR OVERHANG
27.UNFIN BASEMENT
28.UNF ATTIC/LOFT
29.FINISHED ATTIC

Map Lot 027-087 Account 302 Location 520 MINES RD Card 1 Of 2 5/29/2024

BURKERT, VIRGINIA
BURKERT, WILLIAM
520 MINES ROAD
BLUE HILL ME 04614

B1169P408

Property Data

Neighborhood	**48 NEIGHBORHOOD 48.**
Tree Growth Year	**0**
X Coordinate	**0**
Y Coordinate	**0**
Zone/Land Use	**11 RESIDENTIAL**
Secondary Zone	
Topography	**2 ROLLING**

1.LEVEL	4.BELOW ST	7.ROUGH
2.ROLLING	5.LOW	8.
3.ABOVE ST	6.SWAMPY	9.

Utilities	**8 SPRING**	**7 SEPTIC**

1.SUMMER	4.DR WELL	7.SEPTIC
2.WATER	5.DUG WELL	8.SPRING
3.SEWER	6.LAKE WTR	9.NONE

Street	**1 PAVED**	

1.PAVED	4.PROPOSED	7.
2.SEMI IMP	5.	8.
3.GRAVEL	6.	9.NONE

	0
SPRINGWORK YEAR	**0**

Sale Data

Sale Date	
Price	

Sale Type

1.LAND	4.MOBILE	7.
2.L & B	5.OTHER	8.
3.BUILDING	6.	9.

Financing

1.CONVENT	4.SELLER	7.UNKNOWN
2.FHA/VA	5.PRIVATE	8.
3.ASSUMED	6.CASH	9.UNKNOWN

Validity

1.VALID	4.SPLIT	7.RENOVATE
2.RELATED	5.PARTIAL	8.OTHER
3.DISTRESS	6.EXEMPT	9.

Verified

1.BUYER	4.AGENT	7.FAMILY
2.SELLER	5.PUB REC	8.OTHER
3.LENDER	6.MLS	9.CONFID

Assessment Record

Year	Land	Buildings	Exempt	Total
2011	48,000	110,500	10,000	148,500
2012	48,000	110,500	10,000	148,500
2013	40,800	97,000	10,000	127,800
2014	40,800	97,000	10,000	127,800
2015	40,800	97,000	10,000	127,800
2016	40,800	97,000	15,000	122,800
2017	40,800	97,000	20,000	117,800
2018	40,800	97,000	20,000	117,800
2019	40,800	97,000	19,600	118,200
2020	40,800	97,000	24,500	113,300
2021	40,800	97,000	24,000	113,800
2022	40,800	97,000	23,500	114,300
2023	40,800	97,000	20,250	117,550
2024	80,000	122,600	25,000	177,600

Land Data

Front Foot	Type	Effective Frontage	Effective Depth	Influence Factor	Influence Code
11.REGULAR LOT				%	
12.SECONDARY				%	
13.EXCESS FRONTAG				%	
14.REAR LAND				%	
15.MISCELLANEOUS				%	
				%	
				%	
Square Foot		**Square Feet**			
16.REGULAR LOT				%	
17.SECONDARY LOT				%	
18.EXCESS LAND				%	
19.CONDOMINIUM				%	
20.MISCELLANEOUS				%	
				%	
				%	
Fract. Acre		**Acreage/Sites**			
21.HOUSELOT(FRCT)	24	1.00		100 %	0
22.BASELOT(FRCT)	28	4.00		100 %	0
23.REAR(FRCT)				%	
Acres				%	
24.HOUSELOT				%	
25.BASELOT				%	
26.FRONTAGE 1				%	
27.FRONTAGE 2				%	
28.REAR LAND 1					
29.REAR LAND 2					

Total Acreage 5.00

Influence Codes

1.USE
2.R/W
3.TOPOGRAPHY
4.SIZE
5.ACCESS
6.RESTRICTIONS
7.SHAPE
8.SEMI-IMPROVED
9.FRACTIONAL
Acres
30.REAR LAND 3
31.REAR LAND 4
32.PASTURE
33.CROP
34.HORTICUL I
35.HORTUCUL II
36.ORCHARD
37.SOFTWOOD
38.MIXED WOOD
39.HARDWOOD
40.WASTE
41.GRAVEL PIT
42.MOBILE HOME SI
43.CONDO SITE
44.EXTRA SET OF L
45.M H HOOK-UP
46.HOLE/SITE

Inspection Witnessed By:

X Date

No./Date	Description	Date Insp.

Notes:

3/6/13 REV W/DAUGHTER ADJ BSMT AND HEAT
3/11/10- W/MR. NEW BARN ADDN'T.

Blue Hill

Blue Hill

Map Lot 027-087 | Account 302 | Location 520 MINES RD | Card 1 Of 2 | 5/29/2024

Building Style	**1 CONVENTIONAL**	
1.CONV.	5.COLONIAL	9.CONDO
2.RANCH	6.SPLIT	10.
3.R RANCH	7.CONTEMP	11.
4.CAPE	8.COTTAGE	12.
Dwelling Units	**1**	
Other Units	**0**	
Stories	**4 ONE & 1/2 STORY**	
1.1	4.1.5	7.3.5
2.2	5.1.75	8.4
3.3	6.2.5	9.
Exterior Walls	**1 WOOD SIDING**	
1.WOOD	5.SHINGLE	9.OTHER
2.VIN/AL	6.BRK/STN	10.ALUM
3.COMPOS.	7.SINGLE	11.LOG
4.ASBESTOS	8.HARDY/CO	12.STONE
Roof Surface	**1 ASPHALT SHINGLES**	
1.ASPHALT	4.COMPOSIT	7.ROLL
2.SLATE	5.WOOD	8.
3.METAL	6.OTHER	9.
SF Masonry Trim	**0**	
	0	
	0	
Year Built	**1876**	
Year Remodeled	**0**	
Foundation	**3 BRICK &/OR STONE**	
1.CONCRETE	4.WOOD	7.
2.C BLOCK	5.SLAB	8.
3.BR/STONE	6.PIERS	9.
Basement	**2 1/2 BASEMENT**	
1.1/4 BMT	4.FULL BMT	7.
2.1/2 BMT	5.NONE	8.
3.3/4 BMT	6.	9.NONE
Bsmt Gar # Cars	**0**	
Wet Basement	**4 DIRT FLOOR**	
1.DRY	4.DIRT FLR	7.
2.DAMP	5.	8.
3.WET	6.	9.

SF Bsmt Living	**0**	
Fin Bsmt Grade	**0 0**	
	0	
Heat Type	**100%**	**1 HOT WATER BB**
1.HWBB	5.FWA	9.NO HEAT
2.HWCI	6.GRAVWA	10.
3.H PUMP	7.ELECTRIC	11.
4.RADIANT	8.FL/WALL	12.
Cool Type	**0%**	**9 NONE**
1.REFRIG	4.W&C AIR	7.
2.EVAPOR	5.	8.
3.H PUMP	6.	9.NONE
Kitchen Style	**2 TYPICAL**	
1.MODERN	4.OBSOLETE	7.
2.TYPICAL	5.	8.
3.OLD TYPE	6.	9.NONE
Bath(s) Style	**2 TYPICAL BATH(S)**	
1.MODERN	4.OBSOLETE	7.
2.TYPICAL	5.	8.
3.OLD TYPE	6.	9.NONE
# Rooms	**0**	
# Bedrooms	**0**	
# Full Baths	**1**	
# Half Baths	**0**	
# Addn Fixtures	**1**	
# Fireplaces	**0**	

TRIO

Layout	**1 TYPICAL**	
1.TYPICAL	4.	7.
2.INADEQ	5.	8.
3.	6.	9.
Attic	**9 NONE**	
1.1/4 FIN	4.FULL FIN	7.
2.1/2 FIN	5.FL/STAIR	8.
3.3/4 FIN	6.	9.NONE
Insulation	**9 NONE**	
1.FULL	4.MINIMAL	7.
2.HEAVY	5.PARTIAL	8.
3.CAPPED	6.	9.NONE
Unfinished %	**0%**	
Grade & Factor	**3 C 100%**	
1.E GRADE	4.B GRADE	7.AAA GRAD
2.D GRADE	5.A GRADE	8.M&S PRIC
3.C GRADE	6.AA GRADE	9.SAME
SQFT (Footprint)	**759**	
Condition	**2 FAIR**	
1.POOR	4.AVG	7.V G
2.FAIR	5.AVG+	8.EXC
3.AVG-	6.GOOD	9.SAME
Phys. % Good	**0%**	
Funct. % Good	**75%**	
Functional Code	**3 STYLE**	
1.INCOMP	4.PL/HT	7.
2.OVERBLT	5.DAMAGE/D	8.
3.STYLE	6.	9.NONE
Econ. % Good	**100%**	
Economic Code	**NONE**	
0.None	3.NO POWER	7.
1.LOCATION	4.DAMAGE/D	8.
2.ENCROACH	9.NONE	9.
Entrance Code	**0**	
1.INTERIOR	4.VACANT	7.
2.REFUSAL	5.ESTIMATE	8.
3.INFORMED	6.	9.
Information Code	**0**	
1.OWNER	4.AGENT	7.
2.RELATIVE	5.ESTIMATE	8.
3.TENANT	6.OTHER	9.

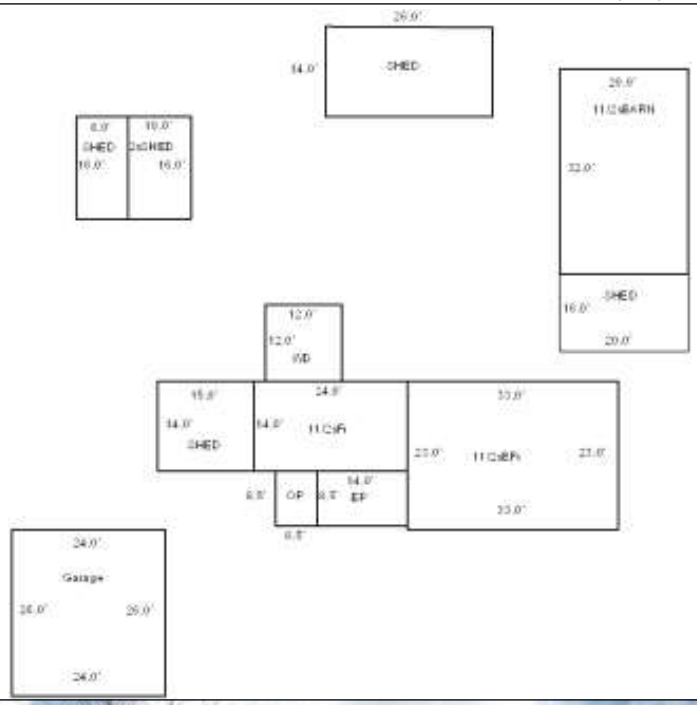

Date Inspected

Additions, Outbuildings & Improvements

Type	Year	Units	Grade	Cond	Phys.	Funct.	Sound Value
4 1 & 1/2 STORY FR	0	336	0 0	0	0 %	0 %	
22 ENCL	0	119	0 0	0	0 %	0 %	
21 OPEN FRAME	0	55	0 0	0	0 %	0 %	
68 DECK	0	144	0 0	0	0 %	0 %	
24 FRAME SHED	0	210	0 0	0	0 %	0 %	
74 1 1/2S BARN	0	640	2 100	4	0 %	75 %	
24 FRAME SHED	0				%	%	800
24 FRAME SHED	0				%	%	500
44 2S FRAME SHED	0	160	2 100	4	0 %	75 %	
57 GARAGE (DET)	0	624	3 100	3	0 %	100 %	

1.ONE STORY FRAM
2.TWO STORY FRAM
3.THREE STORY FR
4.1 & 1/2 STORY
5.1 & 3/4 STORY
6.2 & 1/2 STORY
21.OPEN FRAME POR
22.ENCL PCH/1SFR(
23.FRAME GARAGE
24.FRAME SHED
25.FRAME BAY WIND
26.1SFR OVERHANG
27.UNFIN BASEMENT
28.UNF ATTIC/LOFT
29.FINISHED ATTIC

Map Lot 027-087 | Account 302 | Location 520 MINES RD | Card 2 Of 2 | 5/29/2024

BURKERT, VIRGINIA
BURKERT, WILLIAM
520 MINES ROAD
BLUE HILL ME 04614

B1169P408

Property Data

Neighborhood	**48 NEIGHBORHOOD 48.**
Tree Growth Year	**0**
X Coordinate	**0**
Y Coordinate	**0**
Zone/Land Use	**11 RESIDENTIAL**
Secondary Zone	
Topography	**2 ROLLING**

1.LEVEL	4.BELOW ST	7.ROUGH
2.ROLLING	5.LOW	8.
3.ABOVE ST	6.SWAMPY	9.

Utilities **8 SPRING** **7 SEPTIC**

1.SUMMER	4.DR WELL	7.SEPTIC
2.WATER	5.DUG WELL	8.SPRING
3.SEWER	6.LAKE WTR	9.NONE

Street **1 PAVED**

1.PAVED	4.PROPOSED	7.
2.SEMI IMP	5.	8.
3.GRAVEL	6.	9.NONE

0

SPRINGWORK YEAR **0**

Sale Data

Sale Date

Price

Sale Type

1.LAND	4.MOBILE	7.
2.L & B	5.OTHER	8.
3.BUILDING	6.	9.

Financing

1.CONVENT	4.SELLER	7.UNKNOWN
2.FHA/VA	5.PRIVATE	8.
3.ASSUMED	6.CASH	9.UNKNOWN

Validity

1.VALID	4.SPLIT	7.RENOVATE
2.RELATED	5.PARTIAL	8.OTHER
3.DISTRESS	6.EXEMPT	9.

Verified

1.BUYER	4.AGENT	7.FAMILY
2.SELLER	5.PUB REC	8.OTHER
3.LENDER	6.MLS	9.CONFID

Assessment Record

Year	Land	Buildings	Exempt	Total
2011	0	3,600	0	3,600
2012	0	3,600	0	3,600
2013	0	3,100	0	3,100
2014	0	3,100	0	3,100
2015	0	3,100	0	3,100
2016	0	3,100	0	3,100
2017	0	3,100	0	3,100
2018	0	3,100	0	3,100
2019	0	3,100	0	3,100
2020	0	3,100	0	3,100
2021	0	3,100	0	3,100
2022	0	3,100	0	3,100
2023	0	3,100	0	3,100
2024	0	3,100	0	3,100

Land Data

Front Foot	Type	Effective Frontage	Effective Depth	Influence Factor	Influence Code
11.REGULAR LOT				%	
12.SECONDARY				%	
13.EXCESS FRONTAG				%	
14.REAR LAND				%	
15.MISCELLANEOUS				%	
				%	
				%	
Square Foot		**Square Feet**			
16.REGULAR LOT				%	
17.SECONDARY LOT				%	
18.EXCESS LAND				%	
19.CONDOMINIUM				%	
20.MISCELLANEOUS				%	
				%	
				%	
Fract. Acre		**Acreage/Sites**			
21.HOUSELOT(FRCT)				%	
22.BASELOT(FRCT)				%	
23.REAR(FRCT)				%	
Acres				%	
24.HOUSELOT				%	
25.BASELOT				%	
26.FRONTAGE 1				%	
27.FRONTAGE 2				%	
28.REAR LAND 1				%	
29.REAR LAND 2				%	

Total Acreage 0.00

Influence Codes

1.USE
2.R/W
3.TOPOGRAPHY
4.SIZE
5.ACCESS
6.RESTRICTIONS
7.SHAPE
8.SEMI-IMPROVED
9.FRACTIONAL
Acres
30.REAR LAND 3
31.REAR LAND 4
32.PASTURE
33.CROP
34.HORTICUL I
35.HORTUCUL II
36.ORCHARD
37.SOFTWOOD
38.MIXED WOOD
39.HARDWOOD
40.WASTE
41.GRAVEL PIT
42.MOBILE HOME SI
43.CONDO SITE
44.EXTRA SET OF L
45.M H HOOK-UP
46.HOLE/SITE

Inspection Witnessed By:

X Date

No./Date	Description	Date Insp.

Notes:

Blue Hill

Blue Hill

Map Lot 027-087 | Account 302 | Location 520 MINES RD | Card 2 Of 2 | 5/29/2024

Building Style		
1.CONV.	5.COLONIAL	9.CONDO
2.RANCH	6.SPLIT	10.
3.R RANCH	7.CONTEMP	11.
4.CAPE	8.COTTAGE	12.

Dwelling Units
Other Units

Stories		
1.1	4.1.5	7.3.5
2.2	5.1.75	8.4
3.3	6.2.5	9.

Exterior Walls		
1.WOOD	5.SHINGLE	9.OTHER
2.VIN/AL	6.BRK/STN	10.ALUM
3.COMPOS.	7.SINGLE	11.LOG
4.ASBESTOS	8.HARDY/CO	12.STONE

Roof Surface		
1.ASPHALT	4.COMPOSIT	7.ROLL
2.SLATE	5.WOOD	8.
3.METAL	6.OTHER	9.

SF Masonry Trim

Year Built
Year Remodeled

Foundation		
1.CONCRETE	4.WOOD	7.
2.C BLOCK	5.SLAB	8.
3.BR/STONE	6.PIERS	9.

Basement		
1.1/4 BMT	4.FULL BMT	7.
2.1/2 BMT	5.NONE	8.
3.3/4 BMT	6.	9.NONE

Bsmt Gar # Cars

Wet Basement		
1.DRY	4.DIRT FLR	7.
2.DAMP	5.	8.
3.WET	6.	9.

SF Bsmt Living
Fin Bsmt Grade

Heat Type		
1.HWBB	5.FWA	9.NO HEAT
2.HWCI	6.GRAVWA	10.
3.H PUMP	7.ELECTRIC	11.
4.RADIANT	8.FL/WALL	12.

Cool Type		
1.REFRIG	4.W&C AIR	7.
2.EVAPOR	5.	8.
3.H PUMP	6.	9.NONE

Kitchen Style		
1.MODERN	4.OBSOLETE	7.
2.TYPICAL	5.	8.
3.OLD TYPE	6.	9.NONE

Bath(s) Style		
1.MODERN	4.OBSOLETE	7.
2.TYPICAL	5.	8.
3.OLD TYPE	6.	9.NONE

Rooms
Bedrooms
Full Baths
Half Baths
Addn Fixtures
Fireplaces

TRIO

Layout		
1.TYPICAL	4.	7.
2.INADEQ	5.	8.
3.	6.	9.

Attic		
1.1/4 FIN	4.FULL FIN	7.
2.1/2 FIN	5.FL/STAIR	8.
3.3/4 FIN	6.	9.NONE

Insulation		
1.FULL	4.MINIMAL	7.
2.HEAVY	5.PARTIAL	8.
3.CAPPED	6.	9.NONE

Unfinished %

Grade & Factor		
1.E GRADE	4.B GRADE	7.AAA GRAD
2.D GRADE	5.A GRADE	8.M&S PRIC
3.C GRADE	6.AA GRADE	9.SAME

SQFT (Footprint)

Condition		
1.POOR	4.AVG	7.V G
2.FAIR	5.AVG+	8.EXC
3.AVG-	6.GOOD	9.SAME

Phys. % Good
Funct. % Good

Functional Code		
1.INCOMP	4.PL/HT	7.
2.OVERBLT	5.DAMAGE/D	8.
3.STYLE	6.	9.NONE

Econ. % Good

Economic Code		
0.None	3.NO POWER	7.
1.LOCATION	4.DAMAGE/D	8.
2.ENCROACH	9.NONE	9.

Entrance Code **0**		
1.INTERIOR	4.VACANT	7.
2.REFUSAL	5.ESTIMATE	8.
3.INFORMED	6.	9.

Information Code **0**		
1.OWNER	4.AGENT	7.
2.RELATIVE	5.ESTIMATE	8.
3.TENANT	6.OTHER	9.

Date Inspected

Additions, Outbuildings & Improvements

Type	Year	Units	Grade	Cond	Phys.	Funct.	Sound Value
24 FRAME SHED	2009	320	1 100	4	0 %	75 %	
					%	%	
					%	%	
					%	%	
					%	%	
					%	%	
					%	%	
					%	%	
					%	%	
					%	%	

1.ONE STORY FRAM
2.TWO STORY FRAM
3.THREE STORY FR
4.1 & 1/2 STORY
5.1 & 3/4 STORY
6.2 & 1/2 STORY
21.OPEN FRAME POR
22.ENCL PCH/1SFR(
23.FRAME GARAGE
24.FRAME SHED
25.FRAME BAY WIND
26.1SFR OVERHANG
27.UNFIN BASEMENT
28.UNF ATTIC/LOFT
29.FINISHED ATTIC

Map Lot 007-007 | Account 303 | Location 123 CIRCLE FARM LN | Card 1 Of 1 | 5/29/2024

BURNETT, JAMES
KOVAKA, KATHLEEN
123 CIRCLE FARM LN
BLUE HILL ME 04614

B1422P131

Property Data

Neighborhood **37 NEIGHBORHOOD 37.**

Tree Growth Year **0**

X Coordinate **0**

Y Coordinate **0**

Zone/Land Use **11 RESIDENTIAL**

Secondary Zone

Topography **2 ROLLING**

1.LEVEL	4.BELOW ST	7.ROUGH
2.ROLLING	5.LOW	8.
3.ABOVE ST	6.SWAMPY	9.

Utilities **4 DRILLED WELL 7 SEPTIC**

1.SUMMER	4.DR WELL	7.SEPTIC
2.WATER	5.DUG WELL	8.SPRING
3.SEWER	6.LAKE WTR	9.NONE

Street **3 GRAVEL**

1.PAVED	4.PROPOSED	7.
2.SEMI IMP	5.	8.
3.GRAVEL	6.	9.NONE

0

SPRINGWORK YEAR **0**

Sale Data

Sale Date

Price

Sale Type

1.LAND	4.MOBILE	7.
2.L & B	5.OTHER	8.
3.BUILDING	6.	9.

Financing

1.CONVENT	4.SELLER	7.UNKNOWN
2.FHA/VA	5.PRIVATE	8.
3.ASSUMED	6.CASH	9.UNKNOWN

Validity

1.VALID	4.SPLIT	7.RENOVATE
2.RELATED	5.PARTIAL	8.OTHER
3.DISTRESS	6.EXEMPT	9.

Verified

1.BUYER	4.AGENT	7.FAMILY
2.SELLER	5.PUB REC	8.OTHER
3.LENDER	6.MLS	9.CONFID

Assessment Record

Year	Land	Buildings	Exempt	Total
2011	107,200	142,700	10,000	239,900
2012	107,200	142,700	10,000	239,900
2013	91,100	121,500	10,000	202,600
2014	91,100	121,500	10,000	202,600
2015	91,100	121,500	10,000	202,600
2016	91,100	121,500	15,000	197,600
2017	91,100	121,500	20,000	192,600
2018	91,100	121,500	20,000	192,600
2019	91,100	121,500	19,600	193,000
2020	91,100	124,200	24,500	190,800
2021	91,100	124,700	24,000	191,800
2022	91,100	124,700	23,500	192,300
2023	91,100	124,700	20,250	195,550
2024	107,200	186,000	25,000	268,200

Land Data

Front Foot	Type	Effective Frontage	Effective Depth	Influence Factor	Influence Code
11.REGULAR LOT				%	
12.SECONDARY				%	
13.EXCESS FRONTAG				%	
14.REAR LAND				%	
15.MISCELLANEOUS				%	
				%	
				%	
Square Foot		**Square Feet**			
16.REGULAR LOT				%	
17.SECONDARY LOT				%	
18.EXCESS LAND				%	
19.CONDOMINIUM				%	
20.MISCELLANEOUS				%	
				%	
				%	
Fract. Acre		**Acreage/Sites**			
21.HOUSELOT(FRCT)	24	1.00		100 %	0
22.BASELOT(FRCT)	28	5.00		100 %	0
23.REAR(FRCT)	29	4.80		100 %	0
Acres				%	
24.HOUSELOT				%	
25.BASELOT				%	
26.FRONTAGE 1				%	
27.FRONTAGE 2				%	
28.REAR LAND 1				%	
29.REAR LAND 2				%	

Total Acreage 10.80

Influence Codes

1.USE
2.R/W
3.TOPOGRAPHY
4.SIZE
5.ACCESS
6.RESTRICTIONS
7.SHAPE
8.SEMI-IMPROVED
9.FRACTIONAL
Acres
30.REAR LAND 3
31.REAR LAND 4
32.PASTURE
33.CROP
34.HORTICUL I
35.HORTUCUL II
36.ORCHARD
37.SOFTWOOD
38.MIXED WOOD
39.HARDWOOD
40.WASTE
41.GRAVEL PIT
42.MOBILE HOME SI
43.CONDO SITE
44.EXTRA SET OF L
45.M H HOOK-UP
46.HOLE/SITE

Inspection Witnessed By:

X Date

No./Date	Description	Date Insp.

Notes:

3/22/21 - W/MRS @ DOOR, OP COMP.
12/10/19 - REV, OUTSIDE W/MRS. DEL WD, ADD OP INC, DEL CANOPY AND REPL W/SHED.

Blue Hill

Blue Hill

Map Lot 007-007 | Account 303 | Location 123 CIRCLE FARM LN | Card 1 Of 1 | 5/29/2024

Building Style	**1 CONVENTIONAL**	
1.CONV.	5.COLONIAL	9.CONDO
2.RANCH	6.SPLIT	10.
3.R RANCH	7.CONTEMP	11.
4.CAPE	8.COTTAGE	12.
Dwelling Units	**1**	
Other Units	**0**	
Stories	**5 ONE & 3/4 STORY**	
1.1	4.1.5	7.3.5
2.2	5.1.75	8.4
3.3	6.2.5	9.
Exterior Walls	**5 SHINGLE**	
1.WOOD	5.SHINGLE	9.OTHER
2.VIN/AL	6.BRK/STN	10.ALUM
3.COMPOS.	7.SINGLE	11.LOG
4.ASBESTOS	8.HARDY/CO	12.STONE
Roof Surface	**1 ASPHALT SHINGLES**	
1.ASPHALT	4.COMPOSIT	7.ROLL
2.SLATE	5.WOOD	8.
3.METAL	6.OTHER	9.
SF Masonry Trim	**0**	
	0	
	0	
Year Built	**1980**	
Year Remodeled	**0**	
Foundation	**1 CONCRETE**	
1.CONCRETE	4.WOOD	7.
2.C BLOCK	5.SLAB	8.
3.BR/STONE	6.PIERS	9.
Basement	**4 FULL BASEMENT**	
1.1/4 BMT	4.FULL BMT	7.
2.1/2 BMT	5.NONE	8.
3.3/4 BMT	6.	9.NONE
Bsmt Gar # Cars	**0**	
Wet Basement	**1 DRY BASEMENT**	
1.DRY	4.DIRT FLR	7.
2.DAMP	5.	8.
3.WET	6.	9.

SF Bsmt Living	**0**	
Fin Bsmt Grade	**0 0**	
	0	
Heat Type	**100%**	**8 FLOOR/WALL UNIT**
1.HWBB	5.FWA	9.NO HEAT
2.HWCI	6.GRAVWA	10.
3.H PUMP	7.ELECTRIC	11.
4.RADIANT	8.FL/WALL	12.
Cool Type	**0%**	**9 NONE**
1.REFRIG	4.W&C AIR	7.
2.EVAPOR	5.	8.
3.H PUMP	6.	9.NONE
Kitchen Style	**2 TYPICAL**	
1.MODERN	4.OBSOLETE	7.
2.TYPICAL	5.	8.
3.OLD TYPE	6.	9.NONE
Bath(s) Style	**2 TYPICAL BATH(S)**	
1.MODERN	4.OBSOLETE	7.
2.TYPICAL	5.	8.
3.OLD TYPE	6.	9.NONE
# Rooms	**0**	
# Bedrooms	**0**	
# Full Baths	**1**	
# Half Baths	**0**	
# Addn Fixtures	**0**	
# Fireplaces	**0**	

TRIO

Layout	**1 TYPICAL**	
1.TYPICAL	4.	7.
2.INADEQ	5.	8.
3.	6.	9.
Attic	**9 NONE**	
1.1/4 FIN	4.FULL FIN	7.
2.1/2 FIN	5.FL/STAIR	8.
3.3/4 FIN	6.	9.NONE
Insulation	**1 FULL**	
1.FULL	4.MINIMAL	7.
2.HEAVY	5.PARTIAL	8.
3.CAPPED	6.	9.NONE
Unfinished %	**0%**	
Grade & Factor	**3 C 105%**	
1.E GRADE	4.B GRADE	7.AAA GRAD
2.D GRADE	5.A GRADE	8.M&S PRIC
3.C GRADE	6.AA GRADE	9.SAME
SQFT (Footprint)	**750**	
Condition	**4 AVERAGE**	
1.POOR	4.AVG	7.V G
2.FAIR	5.AVG+	8.EXC
3.AVG-	6.GOOD	9.SAME
Phys. % Good	**0%**	
Funct. % Good	**100%**	
Functional Code	**9 NONE**	
1.INCOMP	4.PL/HT	7.
2.OVERBLT	5.DAMAGE/D	8.
3.STYLE	6.	9.NONE
Econ. % Good	**100%**	
Economic Code	**NONE**	
0.None	3.NO POWER	7.
1.LOCATION	4.DAMAGE/D	8.
2.ENCROACH	9.NONE	9.
Entrance Code	**0**	
1.INTERIOR	4.VACANT	7.
2.REFUSAL	5.ESTIMATE	8.
3.INFORMED	6.	9.
Information Code	**0**	
1.OWNER	4.AGENT	7.
2.RELATIVE	5.ESTIMATE	8.
3.TENANT	6.OTHER	9.

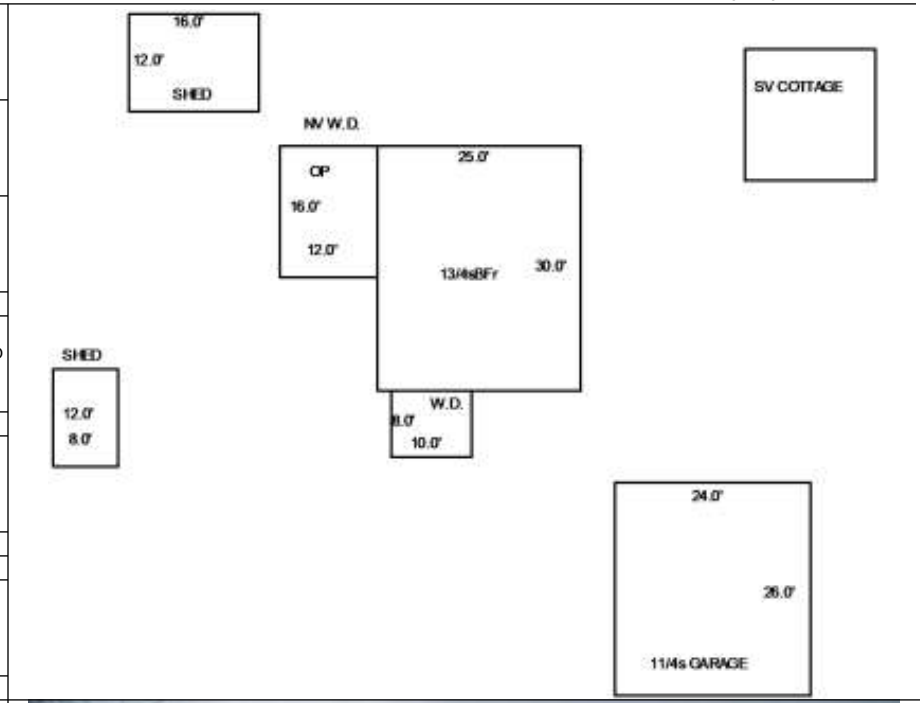

Date Inspected

Additions, Outbuildings & Improvements

Type	Year	Units	Grade	Cond	Phys.	Funct.	Sound Value
68 DECK	0	80	0 0	0	0 %	0 %	
21 OPEN FRAME	2019	192	9 100	4	0 %	100 %	
24 FRAME SHED	0	192	2 100	4	0 %	75 %	
24 FRAME SHED	2019				%	%	400
82 COTTAGE	0				%	%	1,000
58 1 1/4S GARAGE	1995	624	3 100	4	0 %	100 %	
					%	%	
					%	%	
					%	%	
					%	%	

1.ONE STORY FRAM
2.TWO STORY FRAM
3.THREE STORY FR
4.1 & 1/2 STORY
5.1 & 3/4 STORY
6.2 & 1/2 STORY
21.OPEN FRAME POR
22.ENCL PCH/1SFR(
23.FRAME GARAGE
24.FRAME SHED
25.FRAME BAY WIND
26.1SFR OVERHANG
27.UNFIN BASEMENT
28.UNF ATTIC/LOFT
29.FINISHED ATTIC

Map Lot 028-086 | Account 304 | Location 517 PLEASANT ST | Card 1 Of 1 | 5/29/2024

SAWYER, RICHARD M
517 PLEASANT ST.
BLUE HILL ME 04614

B2121P176

Property Data

Neighborhood	**62 NEIGHBORHOOD 62.**
Tree Growth Year	**0**
X Coordinate	**0**
Y Coordinate	**0**
Zone/Land Use	**11 RESIDENTIAL**
Secondary Zone	
Topography	**2 ROLLING**

1.LEVEL 4.BELOW ST 7.ROUGH
2.ROLLING 5.LOW 8.
3.ABOVE ST 6.SWAMPY 9.

Utilities **4 DRILLED WELL 7 SEPTIC**

1.SUMMER 4.DR WELL 7.SEPTIC
2.WATER 5.DUG WELL 8.SPRING
3.SEWER 6.LAKE WTR 9.NONE

Street **1 PAVED**

1.PAVED 4.PROPOSED 7.
2.SEMI IMP 5. 8.
3.GRAVEL 6. 9.NONE

0

SPRINGWORK YEAR **0**

Sale Data

Sale Date
Price
Sale Type

1.LAND 4.MOBILE 7.
2.L & B 5.OTHER 8.
3.BUILDING 6. 9.

Financing

1.CONVENT 4.SELLER 7.UNKNOWN
2.FHA/VA 5.PRIVATE 8.
3.ASSUMED 6.CASH 9.UNKNOWN

Validity

1.VALID 4.SPLIT 7.RENOVATE
2.RELATED 5.PARTIAL 8.OTHER
3.DISTRESS 6.EXEMPT 9.

Verified

1.BUYER 4.AGENT 7.FAMILY
2.SELLER 5.PUB REC 8.OTHER
3.LENDER 6.MLS 9.CONFID

Assessment Record

Year	Land	Buildings	Exempt	Total
2011	83,500	123,700	10,000	197,200
2012	83,500	123,700	0	207,200
2013	71,000	105,200	0	176,200
2014	71,000	106,000	0	177,000
2015	71,000	106,000	0	177,000
2016	71,000	106,000	0	177,000
2017	71,000	106,000	0	177,000
2018	71,000	95,900	0	166,900
2019	71,000	95,900	0	166,900
2020	71,000	95,900	0	166,900
2021	71,000	95,900	0	166,900
2022	71,000	95,900	0	166,900
2023	73,500	95,900	0	169,400
2024	151,500	164,900	0	316,400

Land Data

Front Foot	Type	Effective Frontage	Effective Depth	Influence Factor	Influence Code
11.REGULAR LOT				%	
12.SECONDARY				%	
13.EXCESS FRONTAG				%	
14.REAR LAND				%	
15.MISCELLANEOUS				%	
				%	
				%	
Square Foot		**Square Feet**			
16.REGULAR LOT				%	
17.SECONDARY LOT				%	
18.EXCESS LAND				%	
19.CONDOMINIUM				%	
20.MISCELLANEOUS				%	
				%	
				%	
Fract. Acre		**Acreage/Sites**			
21.HOUSELOT(FRCT)	24	1.00		100 %	0
22.BASELOT(FRCT)	28	5.00		100 %	0
23.REAR(FRCT)	29	10.99		100 %	0
Acres				%	
24.HOUSELOT				%	
25.BASELOT				%	
26.FRONTAGE 1				%	
27.FRONTAGE 2				%	
28.REAR LAND 1				%	
29.REAR LAND 2				%	

Total Acreage 16.99

Influence Codes

1.USE
2.R/W
3.TOPOGRAPHY
4.SIZE
5.ACCESS
6.RESTRICTIONS
7.SHAPE
8.SEMI-IMPROVED
9.FRACTIONAL
Acres
30.REAR LAND 3
31.REAR LAND 4
32.PASTURE
33.CROP
34.HORTICUL I
35.HORTUCUL II
36.ORCHARD
37.SOFTWOOD
38.MIXED WOOD
39.HARDWOOD
40.WASTE
41.GRAVEL PIT
42.MOBILE HOME SI
43.CONDO SITE
44.EXTRA SET OF L
45.M H HOOK-UP
46.HOLE/SITE

Inspection Witnessed By:

X Date

No./Date	Description	Date Insp.

Notes:

3/25/24 NAH, EST ALL COMPLETE
'23 ADJ ACREAGE PER NEW SURVEY PROVIDED
12/27/17 - REV - w/MR @ Shop. Del Fireplace (Capped). Most of hse Subfloor only Adj Func. Delete 2 sheds.
1/31/14 REV CALL SHED COMP
1/19/2010-REVIEW-WITH MR AT SHOP-INFO ONLY-ADD 2 SHEDS AND CANOPY-SIZE PER MR 4/14/11 NAH ADD NEW SHED W/HEAT AND ADJ W.D. TO O.P.

Blue Hill

Blue Hill

Map Lot 028-086 | Account 304 | Location 517 PLEASANT ST | Card 1 Of 1 | 5/29/2024

Building Style	**1 CONVENTIONAL**	
1.CONV.	5.COLONIAL	9.CONDO
2.RANCH	6.SPLIT	10.
3.R RANCH	7.CONTEMP	11.
4.CAPE	8.COTTAGE	12.
Dwelling Units	**1**	
Other Units	**0**	
Stories	**4 ONE & 1/2 STORY**	
1.1	4.1.5	7.3.5
2.2	5.1.75	8.4
3.3	6.2.5	9.
Exterior Walls	**5 SHINGLE**	
1.WOOD	5.SHINGLE	9.OTHER
2.VIN/AL	6.BRK/STN	10.ALUM
3.COMPOS.	7.SINGLE	11.LOG
4.ASBESTOS	8.HARDY/CO	12.STONE
Roof Surface	**1 ASPHALT SHINGLES**	
1.ASPHALT	4.COMPOSIT	7.ROLL
2.SLATE	5.WOOD	8.
3.METAL	6.OTHER	9.
SF Masonry Trim	**0**	
	0	
	0	
Year Built	**1936**	
Year Remodeled	**0**	
Foundation	**3 BRICK &/OR STONE**	
1.CONCRETE	4.WOOD	7.
2.C BLOCK	5.SLAB	8.
3.BR/STONE	6.PIERS	9.
Basement	**2 1/2 BASEMENT**	
1.1/4 BMT	4.FULL BMT	7.
2.1/2 BMT	5.NONE	8.
3.3/4 BMT	6.	9.NONE
Bsmt Gar # Cars	**0**	
Wet Basement	**3 WET BASEMENT**	
1.DRY	4.DIRT FLR	7.
2.DAMP	5.	8.
3.WET	6.	9.

SF Bsmt Living	**0**	
Fin Bsmt Grade	**0 0**	
	0	
Heat Type	**100%**	**1 HOT WATER BB**
1.HWBB	5.FWA	9.NO HEAT
2.HWCI	6.GRAVWA	10.
3.H PUMP	7.ELECTRIC	11.
4.RADIANT	8.FL/WALL	12.
Cool Type	**0%**	**9 NONE**
1.REFRIG	4.W&C AIR	7.
2.EVAPOR	5.	8.
3.H PUMP	6.	9.NONE
Kitchen Style	**2 TYPICAL**	
1.MODERN	4.OBSOLETE	7.
2.TYPICAL	5.	8.
3.OLD TYPE	6.	9.NONE
Bath(s) Style	**2 TYPICAL BATH(S)**	
1.MODERN	4.OBSOLETE	7.
2.TYPICAL	5.	8.
3.OLD TYPE	6.	9.NONE
# Rooms	**0**	
# Bedrooms	**0**	
# Full Baths	**1**	
# Half Baths	**1**	
# Addn Fixtures	**0**	
# Fireplaces	**0**	

TRIO

Layout	**1 TYPICAL**	
1.TYPICAL	4.	7.
2.INADEQ	5.	8.
3.	6.	9.
Attic	**9 NONE**	
1.1/4 FIN	4.FULL FIN	7.
2.1/2 FIN	5.FL/STAIR	8.
3.3/4 FIN	6.	9.NONE
Insulation	**1 FULL**	
1.FULL	4.MINIMAL	7.
2.HEAVY	5.PARTIAL	8.
3.CAPPED	6.	9.NONE
Unfinished %	**0%**	
Grade & Factor	**3 C 100%**	
1.E GRADE	4.B GRADE	7.AAA GRAD
2.D GRADE	5.A GRADE	8.M&S PRIC
3.C GRADE	6.AA GRADE	9.SAME
SQFT (Footprint)	**796**	
Condition	**4 AVERAGE**	
1.POOR	4.AVG	7.V G
2.FAIR	5.AVG+	8.EXC
3.AVG-	6.GOOD	9.SAME
Phys. % Good	**0%**	
Funct. % Good	**100%**	
Functional Code	**9 NONE**	
1.INCOMP	4.PL/HT	7.
2.OVERBLT	5.DAMAGE/D	8.
3.STYLE	6.	9.NONE
Econ. % Good	**100%**	
Economic Code	**NONE**	
0.None	3.NO POWER	7.
1.LOCATION	4.DAMAGE/D	8.
2.ENCROACH	9.NONE	9.
Entrance Code	**0**	
1.INTERIOR	4.VACANT	7.
2.REFUSAL	5.ESTIMATE	8.
3.INFORMED	6.	9.
Information Code	**0**	
1.OWNER	4.AGENT	7.
2.RELATIVE	5.ESTIMATE	8.
3.TENANT	6.OTHER	9.

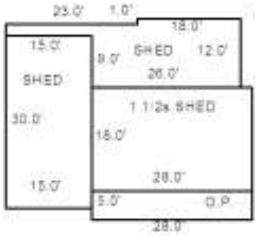

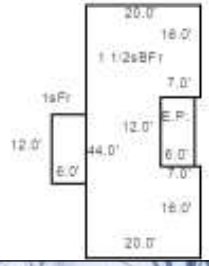

Date Inspected

Additions, Outbuildings & Improvements

Type	Year	Units	Grade	Cond	Phys.	Funct.	Sound Value
22 ENCL	0	72	0 0	0	0 %	0 %	
1 ONE STORY	0	72	0 0	0	0 %	0 %	
73 1 1/2S SHED	1997	504	2 100	4	0 %	75 %	
21 OPEN FRAME	1997	140	1 100	4	0 %	100 %	
24 FRAME SHED	2003	450	2 100	4	0 %	75 %	
61	0				%	%	500
24 FRAME SHED	2010	345	2 100	4	0 %	75 %	
					%	%	
					%	%	
					%	%	

1.ONE STORY FRAM
2.TWO STORY FRAM
3.THREE STORY FR
4.1 & 1/2 STORY
5.1 & 3/4 STORY
6.2 & 1/2 STORY
21.OPEN FRAME POR
22.ENCL PCH/1SFR(
23.FRAME GARAGE
24.FRAME SHED
25.FRAME BAY WIND
26.1SFR OVERHANG
27.UNFIN BASEMENT
28.UNF ATTIC/LOFT
29.FINISHED ATTIC

Map Lot 029-063 Account 305 Location 680 ELLSWORTH RD Card 1 Of 1 5/29/2024

NEILS, ELIZABETH A
NEILS, WILLIAM
PO BOX 1213
BLUE HILL ME 04614

B2935P28

Property Data

Neighborhood **1 NEIGHBORHOOD 1.**

Tree Growth Year **0**

X Coordinate **0**

Y Coordinate **0**

Zone/Land Use **11 RESIDENTIAL**

Secondary Zone

Topography **1 LEVEL**

1.LEVEL	4.BELOW ST	7.ROUGH
2.ROLLING	5.LOW	8.
3.ABOVE ST	6.SWAMPY	9.

Utilities **4 DRILLED WELL 7 SEPTIC**

1.SUMMER	4.DR WELL	7.SEPTIC
2.WATER	5.DUG WELL	8.SPRING
3.SEWER	6.LAKE WTR	9.NONE

Street **1 PAVED**

1.PAVED	4.PROPOSED	7.
2.SEMI IMP	5.	8.
3.GRAVEL	6.	9.NONE

0

SPRINGWORK YEAR **0**

Sale Data

Sale Date

Price

Sale Type

1.LAND	4.MOBILE	7.
2.L & B	5.OTHER	8.
3.BUILDING	6.	9.

Financing

1.CONVENT	4.SELLER	7.UNKNOWN
2.FHA/VA	5.PRIVATE	8.
3.ASSUMED	6.CASH	9.UNKNOWN

Validity

1.VALID	4.SPLIT	7.RENOVATE
2.RELATED	5.PARTIAL	8.OTHER
3.DISTRESS	6.EXEMPT	9.

Verified

1.BUYER	4.AGENT	7.FAMILY
2.SELLER	5.PUB REC	8.OTHER
3.LENDER	6.MLS	9.CONFID

Assessment Record

Year	Land	Buildings	Exempt	Total
2011	53,100	121,100	0	174,200
2012	53,100	121,100	0	174,200
2013	45,100	102,900	0	148,000
2014	45,100	102,900	0	148,000
2015	45,100	102,900	0	148,000
2016	45,100	102,900	0	148,000
2017	45,100	102,900	0	148,000
2018	45,100	102,900	20,000	128,000
2019	45,100	105,000	19,600	130,500
2020	45,100	105,000	24,500	125,600
2021	45,100	105,000	24,000	126,100
2022	45,100	105,000	23,500	126,600
2023	45,100	106,800	20,250	131,650
2024	93,100	189,700	25,000	257,800

Land Data

Front Foot	Type	Effective Frontage	Effective Depth	Influence Factor	Influence Code
11.REGULAR LOT				%	
12.SECONDARY				%	
13.EXCESS FRONTAG				%	
14.REAR LAND				%	
15.MISCELLANEOUS				%	
				%	
				%	
Square Foot		**Square Feet**			
16.REGULAR LOT				%	
17.SECONDARY LOT				%	
18.EXCESS LAND				%	
19.CONDOMINIUM				%	
20.MISCELLANEOUS				%	
				%	
				%	
Fract. Acre		**Acreage/Sites**			
21.HOUSELOT(FRCT)	24	1.00	100	%	0
22.BASELOT(FRCT)	28	2.70	100	%	0
23.REAR(FRCT)				%	
Acres				%	
24.HOUSELOT				%	
25.BASELOT				%	
26.FRONTAGE 1				%	
27.FRONTAGE 2				%	
28.REAR LAND 1				%	
29.REAR LAND 2				%	

Total Acreage 3.70

Influence Codes

1.USE
2.R/W
3.TOPOGRAPHY
4.SIZE
5.ACCESS
6.RESTRICTIONS
7.SHAPE
8.SEMI-IMPROVED
9.FRACTIONAL
Acres
30.REAR LAND 3
31.REAR LAND 4
32.PASTURE
33.CROP
34.HORTICUL I
35.HORTUCUL II
36.ORCHARD
37.SOFTWOOD
38.MIXED WOOD
39.HARDWOOD
40.WASTE
41.GRAVEL PIT
42.MOBILE HOME SI
43.CONDO SITE
44.EXTRA SET OF L
45.M H HOOK-UP
46.HOLE/SITE

Inspection Witnessed By:

X Date

No./Date	Description	Date Insp.

Notes:

5/18/23 NAH ADJ SHED ATT TO HSE TO EP.
3/5/19-W/MRS. LITTLE MORE DONE TO SHED, ADJ FUNC
1/26/10 REV NAH SHED ADDNT START CHECK 2010.
3/11/10-NO ANSWER-REMOVE 2 SHEDS AND ADD NEW SHED
START, SV CANOPY, ADJUST SIZE OF OTHER SHEDS 4/25/11
NAH N/C. 3/29/12 W/MR N/C

Blue Hill

Blue Hill

Map Lot 029-063 | Account 305 | Location 680 ELLSWORTH RD | Card 1 Of 1 | 5/29/2024

Building Style	**1 CONVENTIONAL**	
1.CONV.	5.COLONIAL	9.CONDO
2.RANCH	6.SPLIT	10.
3.R RANCH	7.CONTEMP	11.
4.CAPE	8.COTTAGE	12.
Dwelling Units	**1**	
Other Units	**0**	
Stories	**4 ONE & 1/2 STORY**	
1.1	4.1.5	7.3.5
2.2	5.1.75	8.4
3.3	6.2.5	9.
Exterior Walls	**1 WOOD SIDING**	
1.WOOD	5.SHINGLE	9.OTHER
2.VIN/AL	6.BRK/STN	10.ALUM
3.COMPOS.	7.SINGLE	11.LOG
4.ASBESTOS	8.HARDY/CO	12.STONE
Roof Surface	**1 ASPHALT SHINGLES**	
1.ASPHALT	4.COMPOSIT	7.ROLL
2.SLATE	5.WOOD	8.
3.METAL	6.OTHER	9.
SF Masonry Trim	**0**	
	0	
	0	
Year Built	**1**	
Year Remodeled	**0**	
Foundation	**3 BRICK &/OR STONE**	
1.CONCRETE	4.WOOD	7.
2.C BLOCK	5.SLAB	8.
3.BR/STONE	6.PIERS	9.
Basement	**4 FULL BASEMENT**	
1.1/4 BMT	4.FULL BMT	7.
2.1/2 BMT	5.NONE	8.
3.3/4 BMT	6.	9.NONE
Bsmt Gar # Cars	**0**	
Wet Basement	**2 DAMP BASEMENT**	
1.DRY	4.DIRT FLR	7.
2.DAMP	5.	8.
3.WET	6.	9.

SF Bsmt Living	**0**	
Fin Bsmt Grade	**0 0**	
	0	
Heat Type	**100%**	**1 HOT WATER BB**
1.HWBB	5.FWA	9.NO HEAT
2.HWCI	6.GRAVWA	10.
3.H PUMP	7.ELECTRIC	11.
4.RADIANT	8.FL/WALL	12.
Cool Type	**0%**	**9 NONE**
1.REFRIG	4.W&C AIR	7.
2.EVAPOR	5.	8.
3.H PUMP	6.	9.NONE
Kitchen Style	**2 TYPICAL**	
1.MODERN	4.OBSOLETE	7.
2.TYPICAL	5.	8.
3.OLD TYPE	6.	9.NONE
Bath(s) Style	**2 TYPICAL BATH(S)**	
1.MODERN	4.OBSOLETE	7.
2.TYPICAL	5.	8.
3.OLD TYPE	6.	9.NONE
# Rooms	**0**	
# Bedrooms	**0**	
# Full Baths	**1**	
# Half Baths	**0**	
# Addn Fixtures	**0**	
# Fireplaces	**0**	

TRIO

Layout	**1 TYPICAL**	
1.TYPICAL	4.	7.
2.INADEQ	5.	8.
3.	6.	9.
Attic	**9 NONE**	
1.1/4 FIN	4.FULL FIN	7.
2.1/2 FIN	5.FL/STAIR	8.
3.3/4 FIN	6.	9.NONE
Insulation	**1 FULL**	
1.FULL	4.MINIMAL	7.
2.HEAVY	5.PARTIAL	8.
3.CAPPED	6.	9.NONE
Unfinished %	**0%**	
Grade & Factor	**3 C 105%**	
1.E GRADE	4.B GRADE	7.AAA GRAD
2.D GRADE	5.A GRADE	8.M&S PRIC
3.C GRADE	6.AA GRADE	9.SAME
SQFT (Footprint)	**468**	
Condition	**6 GOOD**	
1.POOR	4.AVG	7.V G
2.FAIR	5.AVG+	8.EXC
3.AVG-	6.GOOD	9.SAME
Phys. % Good	**0%**	
Funct. % Good	**100%**	
Functional Code	**9 NONE**	
1.INCOMP	4.PL/HT	7.
2.OVERBLT	5.DAMAGE/D	8.
3.STYLE	6.	9.NONE
Econ. % Good	**100%**	
Economic Code	**NONE**	
0.None	3.NO POWER	7.
1.LOCATION	4.DAMAGE/D	8.
2.ENCROACH	9.NONE	9.
Entrance Code	**0**	
1.INTERIOR	4.VACANT	7.
2.REFUSAL	5.ESTIMATE	8.
3.INFORMED	6.	9.
Information Code	**0**	
1.OWNER	4.AGENT	7.
2.RELATIVE	5.ESTIMATE	8.
3.TENANT	6.OTHER	9.

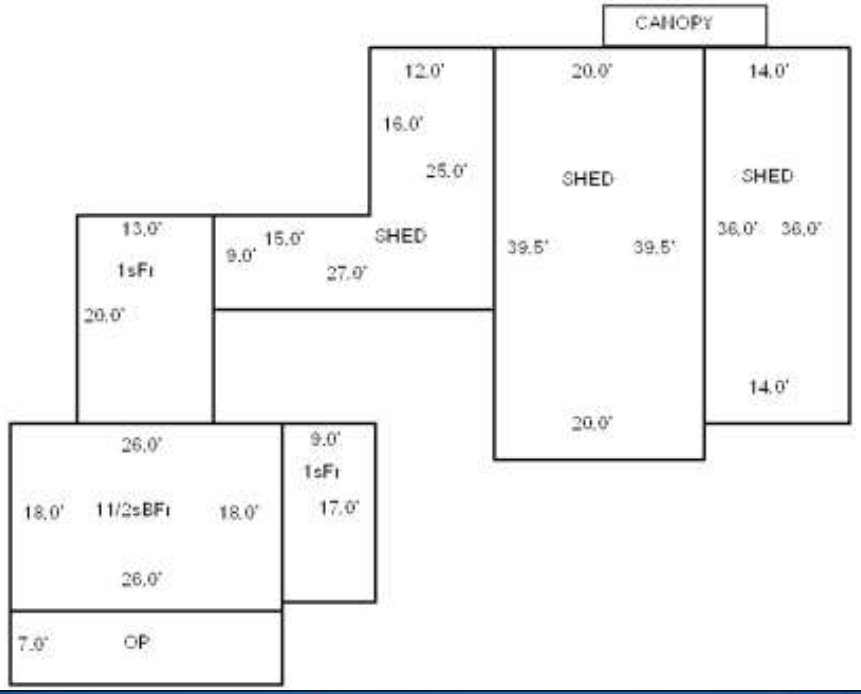

Date Inspected

Additions, Outbuildings & Improvements

Type	Year	Units	Grade	Cond	Phys.	Funct.	Sound Value
1 ONE STORY	0	260	0 0	0	0 %	0 %	
1 ONE STORY	0	153	0 0	0	0 %	0 %	
21 OPEN FRAME	0	182	0 0	0	0 %	0 %	
22 ENCL	2009	435	2 100	3	0 %	75 %	
24 FRAME SHED	0	790	2 100	3	0 %	75 %	
24 FRAME SHED	0	504	1 100	3	0 %	75 %	
					%	%	
					%	%	
					%	%	
					%	%	

1.ONE STORY FRAM
2.TWO STORY FRAM
3.THREE STORY FR
4.1 & 1/2 STORY
5.1 & 3/4 STORY
6.2 & 1/2 STORY
21.OPEN FRAME POR
22.ENCL PCH/1SFR(
23.FRAME GARAGE
24.FRAME SHED
25.FRAME BAY WIND
26.1SFR OVERHANG
27.UNFIN BASEMENT
28.UNF ATTIC/LOFT
29.FINISHED ATTIC

Map Lot 017-016 | Account 306 | Location 151 MAIN ST | Card 1 Of 2 | 5/29/2024

AUSTIN, CHRISTOPHER A
MCKEAGUE, MARCIA A
PO BOX 951
BLUE HILL ME 04614

Previous Owner
BUTLER, F. ANTHONY
BUTLER,FA, COIT, D, AUSTIN,C.
C/O DAY PITNEY LLP,ATTN:PM SHAPLAND, ESQ
BOSTON MA 02110
Sale Date: 5/16/2012

Inspection Witnessed By:

X Date

No./Date	Description	Date Insp.

Notes:

3/5/20-NAH. ADDITIONS+GAR APPEAR COMPLETE. ADD EX FIX. ADJ GRADE GAR
3/5/19-W/CONTRACTOR. 2sBFR COMLETE REMOD, ADJ DIM'S. ADD 1sFR, 1sFR OH, OP, GAR AND CANOPY
2/10/15- REV VAC ADJ ROOF.
09- Entered O.S. 3/14/11- REV. VAC. ADJ. O.P. & GAR; ALSO ADD(MISSED) BSMT UNDER EXISTING GAR.

Blue Hill

Property Data

Neighborhood **3 NEIGHBORHOOD 3.**

Tree Growth Year **0**

X Coordinate **0**

Y Coordinate **0**

Zone/Land Use **48 SHORELAND**

Secondary Zone

Topography **2 ROLLING**

1.LEVEL 4.BELOW ST 7.ROUGH
2.ROLLING 5.LOW 8.
3.ABOVE ST 6.SWAMPY 9.

Utilities **4 DRILLED WELL 3 PUBLIC SEWER**

1.SUMMER 4.DR WELL 7.SEPTIC
2.WATER 5.DUG WELL 8.SPRING
3.SEWER 6.LAKE WTR 9.NONE

Street **1 PAVED**

1.PAVED 4.PROPOSED 7.
2.SEMI IMP 5. 8.
3.GRAVEL 6. 9.NONE

0

SPRINGWORK YEAR **0**

Sale Data

Sale Date **5/16/2012**

Price **750,000**

Sale Type **2 LAND &**

1.LAND 4.MOBILE 7.
2.L & B 5.OTHER 8.
3.BUILDING 6. 9.

Financing **9 UNKNOWN**

1.CONVENT 4.SELLER 7.UNKNOWN
2.FHA/VA 5.PRIVATE 8.
3.ASSUMED 6.CASH 9.UNKNOWN

Validity **2 RELATED PARTIES**

1.VALID 4.SPLIT 7.RENOVATE
2.RELATED 5.PARTIAL 8.OTHER
3.DISTRESS 6.EXEMPT 9.

Verified **5 PUBLIC RECORD**

1.BUYER 4.AGENT 7.FAMILY
2.SELLER 5.PUB REC 8.OTHER
3.LENDER 6.MLS 9.CONFID

Assessment Record

Year	Land	Buildings	Exempt	Total
2011	630,600	424,500	0	1,055,100
2012	630,600	424,500	0	1,055,100
2013	536,000	360,800	0	896,800
2014	536,000	360,800	0	896,800
2015	536,000	360,800	0	896,800
2016	536,000	360,800	0	896,800
2017	536,000	360,800	0	896,800
2018	536,000	360,800	0	896,800
2019	536,000	405,100	0	941,100
2020	536,000	446,800	0	982,800
2021	536,000	446,800	0	982,800
2022	536,000	446,800	0	982,800
2023	536,000	446,800	0	982,800
2024	701,300	874,300	0	1,575,600

Land Data

Front Foot	Type	Effective Frontage	Effective Depth	Influence Factor	Influence Code
11.REGULAR LOT				%	
12.SECONDARY				%	
13.EXCESS FRONTAG				%	
14.REAR LAND				%	
15.MISCELLANEOUS				%	
				%	
				%	
Square Foot		**Square Feet**			
16.REGULAR LOT				%	
17.SECONDARY LOT				%	
18.EXCESS LAND				%	
19.CONDOMINIUM				%	
20.MISCELLANEOUS				%	
				%	
				%	
Fract. Acre		**Acreage/Sites**			
21.HOUSELOT(FRCT)	24	1.00		95 %	3
22.BASELOT(FRCT)	99			50 %	0
23.REAR(FRCT)	26	1.00		95 %	3
Acres	99			50 %	0
24.HOUSELOT	27	1.25		95 %	3
25.BASELOT	99			50 %	0
26.FRONTAGE 1	28	1.44		50 %	0
27.FRONTAGE 2					
28.REAR LAND 1					
29.REAR LAND 2					

Total Acreage 4.69

Influence Codes

1.USE
2.R/W
3.TOPOGRAPHY
4.SIZE
5.ACCESS
6.RESTRICTIONS
7.SHAPE
8.SEMI-IMPROVED
9.FRACTIONAL
Acres
30.REAR LAND 3
31.REAR LAND 4
32.PASTURE
33.CROP
34.HORTICUL I
35.HORTUCUL II
36.ORCHARD
37.SOFTWOOD
38.MIXED WOOD
39.HARDWOOD
40.WASTE
41.GRAVEL PIT
42.MOBILE HOME SI
43.CONDO SITE
44.EXTRA SET OF L
45.M H HOOK-UP
46.HOLE/SITE

Blue Hill

Map Lot 017-016 | Account 306 | Location 151 MAIN ST | Card 1 Of 2 | 5/29/2024

Building Style	**5 COLONIAL**	
1.CONV.	5.COLONIAL	9.CONDO
2.RANCH	6.SPLIT	10.
3.R RANCH	7.CONTEMP	11.
4.CAPE	8.COTTAGE	12.
Dwelling Units	**1**	
Other Units	**0**	
Stories	**2 TWO STORY**	
1.1	4.1.5	7.3.5
2.2	5.1.75	8.4
3.3	6.2.5	9.
Exterior Walls	**6 BRICK/STONE**	
1.WOOD	5.SHINGLE	9.OTHER
2.VIN/AL	6.BRK/STN	10.ALUM
3.COMPOS.	7.SINGLE	11.LOG
4.ASBESTOS	8.HARDY/CO	12.STONE
Roof Surface	**1 ASPHALT SHINGLES**	
1.ASPHALT	4.COMPOSIT	7.ROLL
2.SLATE	5.WOOD	8.
3.METAL	6.OTHER	9.
SF Masonry Trim	**0**	
	0	
	0	
Year Built	**1**	
Year Remodeled	**0**	
Foundation	**3 BRICK &/OR STONE**	
1.CONCRETE	4.WOOD	7.
2.C BLOCK	5.SLAB	8.
3.BR/STONE	6.PIERS	9.
Basement	**4 FULL BASEMENT**	
1.1/4 BMT	4.FULL BMT	7.
2.1/2 BMT	5.NONE	8.
3.3/4 BMT	6.	9.NONE
Bsmt Gar # Cars	**0**	
Wet Basement	**2 DAMP BASEMENT**	
1.DRY	4.DIRT FLR	7.
2.DAMP	5.	8.
3.WET	6.	9.

SF Bsmt Living	**0**	
Fin Bsmt Grade	**0 0**	
	0	
Heat Type	**100%**	**1 HOT WATER BB**
1.HWBB	5.FWA	9.NO HEAT
2.HWCI	6.GRAVWA	10.
3.H PUMP	7.ELECTRIC	11.
4.RADIANT	8.FL/WALL	12.
Cool Type	**0%**	**9 NONE**
1.REFRIG	4.W&C AIR	7.
2.EVAPOR	5.	8.
3.H PUMP	6.	9.NONE
Kitchen Style	**2 TYPICAL**	
1.MODERN	4.OBSOLETE	7.
2.TYPICAL	5.	8.
3.OLD TYPE	6.	9.NONE
Bath(s) Style	**2 TYPICAL BATH(S)**	
1.MODERN	4.OBSOLETE	7.
2.TYPICAL	5.	8.
3.OLD TYPE	6.	9.NONE
# Rooms	**0**	
# Bedrooms	**0**	
# Full Baths	**2**	
# Half Baths	**1**	
# Addn Fixtures	**1**	
# Fireplaces	**3**	

TRIO

Layout	**1 TYPICAL**	
1.TYPICAL	4.	7.
2.INADEQ	5.	8.
3.	6.	9.
Attic	**5 FLOOR & STAIRS**	
1.1/4 FIN	4.FULL FIN	7.
2.1/2 FIN	5.FL/STAIR	8.
3.3/4 FIN	6.	9.NONE
Insulation	**9 NONE**	
1.FULL	4.MINIMAL	7.
2.HEAVY	5.PARTIAL	8.
3.CAPPED	6.	9.NONE
Unfinished %	**0%**	
Grade & Factor	**5 A 140%**	
1.E GRADE	4.B GRADE	7.AAA GRAD
2.D GRADE	5.A GRADE	8.M&S PRIC
3.C GRADE	6.AA GRADE	9.SAME
SQFT (Footprint)	**1024**	
Condition	**6 GOOD**	
1.POOR	4.AVG	7.V G
2.FAIR	5.AVG+	8.EXC
3.AVG-	6.GOOD	9.SAME
Phys. % Good	**0%**	
Funct. % Good	**100%**	
Functional Code	**9 NONE**	
1.INCOMP	4.PL/HT	7.
2.OVERBLT	5.DAMAGE/D	8.
3.STYLE	6.	9.NONE
Econ. % Good	**100%**	
Economic Code	**NONE**	
0.None	3.NO POWER	7.
1.LOCATION	4.DAMAGE/D	8.
2.ENCROACH	9.NONE	9.
Entrance Code	**0**	
1.INTERIOR	4.VACANT	7.
2.REFUSAL	5.ESTIMATE	8.
3.INFORMED	6.	9.
Information Code	**0**	
1.OWNER	4.AGENT	7.
2.RELATIVE	5.ESTIMATE	8.
3.TENANT	6.OTHER	9.

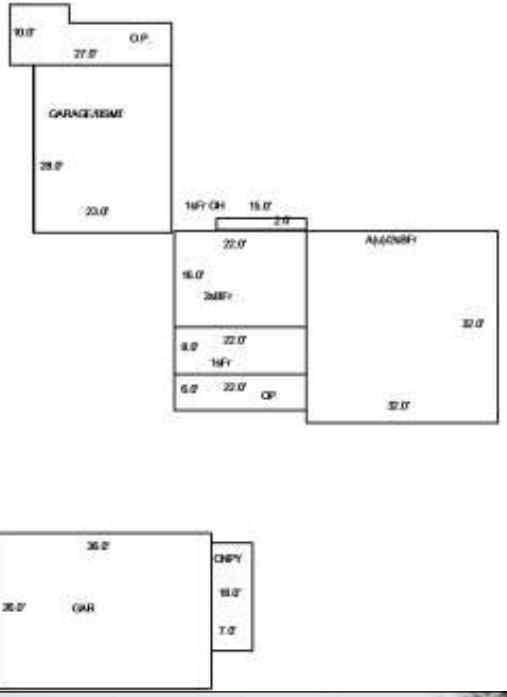

Date Inspected

Additions, Outbuildings & Improvements

Type	Year	Units	Grade	Cond	Phys.	Funct.	Sound Value
10 TWO STY BSMT	2018	352	0 0	4	0 %	100 %	
57 GARAGE (DET)	0	644	2 100	3	0 %	75 %	
21 OPEN FRAME	1996	225	2 100	3	0 %	100 %	
27 UNFIN	0	644	2 100	3	0 %	75 %	
1 ONE STORY	2018	176	9 100	4	0 %	100 %	
26 1SFR OVERHANG	2018	30	9 100	4	0 %	100 %	
21 OPEN FRAME	2018	132	9 100	4	0 %	100 %	
23 FRAME GARAGE	2018	936	5 100	4	0 %	100 %	
61	2018	126	5 100	4	0 %	100 %	
					%	%	

1.ONE STORY FRAM
2.TWO STORY FRAM
3.THREE STORY FR
4.1 & 1/2 STORY
5.1 & 3/4 STORY
6.2 & 1/2 STORY
21.OPEN FRAME POR
22.ENCL PCH/1SFR(
23.FRAME GARAGE
24.FRAME SHED
25.FRAME BAY WIND
26.1SFR OVERHANG
27.UNFIN BASEMENT
28.UNF ATTIC/LOFT
29.FINISHED ATTIC

AUSTIN, CHRISTOPHER A
MCKEAGUE, MARCIA A
PO BOX 951
BLUE HILL ME 04614

Previous Owner
BUTLER, F. ANTHONY
BUTLER,FA, COIT, D, AUSTIN,C.
C/O DAY PITNEY LLP,ATTN:PM SHAPLAND, ESQ
BOSTON MA 02110
Sale Date: 5/16/2012

Inspection Witnessed By:

X Date

No./Date	Description	Date Insp.

Notes:

Blue Hill

Property Data

Neighborhood	**3 NEIGHBORHOOD 3.**
Tree Growth Year	**0**
X Coordinate	**0**
Y Coordinate	**0**
Zone/Land Use	**48 SHORELAND**
Secondary Zone	
Topography	**2 ROLLING**

1.LEVEL	4.BELOW ST	7.ROUGH
2.ROLLING	5.LOW	8.
3.ABOVE ST	6.SWAMPY	9.

Utilities	**4 DRILLED WELL 3 PUBLIC SEWER**

1.SUMMER	4.DR WELL	7.SEPTIC
2.WATER	5.DUG WELL	8.SPRING
3.SEWER	6.LAKE WTR	9.NONE

Street	**1 PAVED**

1.PAVED	4.PROPOSED	7.
2.SEMI IMP	5.	8.
3.GRAVEL	6.	9.NONE

	0
SPRINGWORK YEAR	**0**

Sale Data

Sale Date	**5/16/2012**
Price	**750,000**
Sale Type	**2 LAND &**

1.LAND	4.MOBILE	7.
2.L & B	5.OTHER	8.
3.BUILDING	6.	9.

Financing	**9 UNKNOWN**

1.CONVENT	4.SELLER	7.UNKNOWN
2.FHA/VA	5.PRIVATE	8.
3.ASSUMED	6.CASH	9.UNKNOWN

Validity	**2 RELATED PARTIES**

1.VALID	4.SPLIT	7.RENOVATE
2.RELATED	5.PARTIAL	8.OTHER
3.DISTRESS	6.EXEMPT	9.

Verified	**5 PUBLIC RECORD**

1.BUYER	4.AGENT	7.FAMILY
2.SELLER	5.PUB REC	8.OTHER
3.LENDER	6.MLS	9.CONFID

Assessment Record

Year	Land	Buildings	Exempt	Total
2011	33,800	0	0	33,800
2012	33,800	0	0	33,800
2013	28,700	0	0	28,700
2014	28,700	0	0	28,700
2015	28,700	0	0	28,700
2016	28,700	0	0	28,700
2017	28,700	0	0	28,700
2018	28,700	0	0	28,700
2019	28,700	0	0	28,700
2020	28,700	0	0	28,700
2021	28,700	0	0	28,700
2022	28,700	0	0	28,700
2023	28,700	0	0	28,700
2024	24,800	0	0	24,800

Land Data

Front Foot	Type	Effective Frontage	Effective Depth	Influence Factor	Influence Code
11.REGULAR LOT				%	
12.SECONDARY				%	
13.EXCESS FRONTAG				%	
14.REAR LAND				%	
15.MISCELLANEOUS				%	
				%	
				%	
Square Foot		**Square Feet**			
16.REGULAR LOT				%	
17.SECONDARY LOT				%	
18.EXCESS LAND				%	
19.CONDOMINIUM				%	
20.MISCELLANEOUS				%	
				%	
				%	
Fract. Acre		**Acreage/Sites**			
21.HOUSELOT(FRCT)	28	2.48		100 %	0
22.BASELOT(FRCT)				%	
23.REAR(FRCT)				%	
Acres				%	
24.HOUSELOT				%	
25.BASELOT				%	
26.FRONTAGE 1				%	
27.FRONTAGE 2				%	
28.REAR LAND 1					
29.REAR LAND 2					

Total Acreage 2.48

Influence Codes

1.USE
2.R/W
3.TOPOGRAPHY
4.SIZE
5.ACCESS
6.RESTRICTIONS
7.SHAPE
8.SEMI-IMPROVED
9.FRACTIONAL
Acres
30.REAR LAND 3
31.REAR LAND 4
32.PASTURE
33.CROP
34.HORTICUL I
35.HORTUCUL II
36.ORCHARD
37.SOFTWOOD
38.MIXED WOOD
39.HARDWOOD
40.WASTE
41.GRAVEL PIT
42.MOBILE HOME SI
43.CONDO SITE
44.EXTRA SET OF L
45.M H HOOK-UP
46.HOLE/SITE

Blue Hill

Map Lot 017-016 | Account 306 | Location 151 MAIN ST | Card 2 Of 2 | 5/29/2024

Building Style		
1.CONV.	5.COLONIAL	9.CONDO
2.RANCH	6.SPLIT	10.
3.R RANCH	7.CONTEMP	11.
4.CAPE	8.COTTAGE	12.

Dwelling Units
Other Units

Stories		
1.1	4.1.5	7.3.5
2.2	5.1.75	8.4
3.3	6.2.5	9.

Exterior Walls		
1.WOOD	5.SHINGLE	9.OTHER
2.VIN/AL	6.BRK/STN	10.ALUM
3.COMPOS.	7.SINGLE	11.LOG
4.ASBESTOS	8.HARDY/CO	12.STONE

Roof Surface		
1.ASPHALT	4.COMPOSIT	7.ROLL
2.SLATE	5.WOOD	8.
3.METAL	6.OTHER	9.

SF Masonry Trim

Year Built
Year Remodeled

Foundation		
1.CONCRETE	4.WOOD	7.
2.C BLOCK	5.SLAB	8.
3.BR/STONE	6.PIERS	9.

Basement		
1.1/4 BMT	4.FULL BMT	7.
2.1/2 BMT	5.NONE	8.
3.3/4 BMT	6.	9.NONE

Bsmt Gar # Cars

Wet Basement		
1.DRY	4.DIRT FLR	7.
2.DAMP	5.	8.
3.WET	6.	9.

SF Bsmt Living
Fin Bsmt Grade

Heat Type		
1.HWBB	5.FWA	9.NO HEAT
2.HWCI	6.GRAVWA	10.
3.H PUMP	7.ELECTRIC	11.
4.RADIANT	8.FL/WALL	12.

Cool Type		
1.REFRIG	4.W&C AIR	7.
2.EVAPOR	5.	8.
3.H PUMP	6.	9.NONE

Kitchen Style		
1.MODERN	4.OBSOLETE	7.
2.TYPICAL	5.	8.
3.OLD TYPE	6.	9.NONE

Bath(s) Style		
1.MODERN	4.OBSOLETE	7.
2.TYPICAL	5.	8.
3.OLD TYPE	6.	9.NONE

Rooms
Bedrooms
Full Baths
Half Baths
Addn Fixtures
Fireplaces

TRIO

Layout		
1.TYPICAL	4.	7.
2.INADEQ	5.	8.
3.	6.	9.

Attic		
1.1/4 FIN	4.FULL FIN	7.
2.1/2 FIN	5.FL/STAIR	8.
3.3/4 FIN	6.	9.NONE

Insulation		
1.FULL	4.MINIMAL	7.
2.HEAVY	5.PARTIAL	8.
3.CAPPED	6.	9.NONE

Unfinished %

Grade & Factor		
1.E GRADE	4.B GRADE	7.AAA GRAD
2.D GRADE	5.A GRADE	8.M&S PRIC
3.C GRADE	6.AA GRADE	9.SAME

SQFT (Footprint)

Condition		
1.POOR	4.AVG	7.V G
2.FAIR	5.AVG+	8.EXC
3.AVG-	6.GOOD	9.SAME

Phys. % Good
Funct. % Good

Functional Code		
1.INCOMP	4.PL/HT	7.
2.OVERBLT	5.DAMAGE/D	8.
3.STYLE	6.	9.NONE

Econ. % Good

Economic Code		
0.None	3.NO POWER	7.
1.LOCATION	4.DAMAGE/D	8.
2.ENCROACH	9.NONE	9.

Entrance Code **0**		
1.INTERIOR	4.VACANT	7.
2.REFUSAL	5.ESTIMATE	8.
3.INFORMED	6.	9.

Information Code **0**		
1.OWNER	4.AGENT	7.
2.RELATIVE	5.ESTIMATE	8.
3.TENANT	6.OTHER	9.

Date Inspected

Additions, Outbuildings & Improvements

Type	Year	Units	Grade	Cond	Phys.	Funct.	Sound Value
					%	%	
					%	%	
					%	%	
					%	%	
					%	%	
					%	%	
					%	%	
					%	%	
					%	%	
					%	%	

1.ONE STORY FRAM
2.TWO STORY FRAM
3.THREE STORY FR
4.1 & 1/2 STORY
5.1 & 3/4 STORY
6.2 & 1/2 STORY
21.OPEN FRAME POR
22.ENCL PCH/1SFR(
23.FRAME GARAGE
24.FRAME SHED
25.FRAME BAY WIND
26.1SFR OVERHANG
27.UNFIN BASEMENT
28.UNF ATTIC/LOFT
29.FINISHED ATTIC

Map Lot 015-030 | Account 307 | Location LAND-HUB ISLAND | Card 1 Of 1 | 5/29/2024

AUSTIN, CHRISTOPHER A
MCKEAGUE, MARCIA A
PO BOX 951
BLUE HILL ME 04614

B5818P293

Previous Owner
BUTLER, F. ANTHONY
C/O TRUSTEES, BUTLER,COIT,AUSTIN
C/O DAY PITNEY LLP, ATTN;P.M.SHAPLAND,ESQ
BOSTON MA 02110
Sale Date: 5/14/2012

Inspection Witnessed By:

X Date

No./Date	Description	Date Insp.

Notes:

Blue Hill

Property Data

Neighborhood	**9 NEIGHBORHOOD 9.**
Tree Growth Year	**0**
X Coordinate	**0**
Y Coordinate	**0**
Zone/Land Use	**48 SHORELAND**
Secondary Zone	
Topography	**2 ROLLING**

1.LEVEL	4.BELOW ST	7.ROUGH
2.ROLLING	5.LOW	8.
3.ABOVE ST	6.SWAMPY	9.

Utilities	**9 NONE**

1.SUMMER	4.DR WELL	7.SEPTIC
2.WATER	5.DUG WELL	8.SPRING
3.SEWER	6.LAKE WTR	9.NONE

Street	**9 NONE**

1.PAVED	4.PROPOSED	7.
2.SEMI IMP	5.	8.
3.GRAVEL	6.	9.NONE

	0
SPRINGWORK YEAR	**0**

Sale Data

Sale Date	**5/14/2012**
Price	**750,000**
Sale Type	**1 LAND ONLY**

1.LAND	4.MOBILE	7.
2.L & B	5.OTHER	8.
3.BUILDING	6.	9.

Financing	**7 UNKNOWN.....**

1.CONVENT	4.SELLER	7.UNKNOWN
2.FHA/VA	5.PRIVATE	8.
3.ASSUMED	6.CASH	9.UNKNOWN

Validity	**2 RELATED PARTIES**

1.VALID	4.SPLIT	7.RENOVATE
2.RELATED	5.PARTIAL	8.OTHER
3.DISTRESS	6.EXEMPT	9.

Verified	**5 PUBLIC RECORD**

1.BUYER	4.AGENT	7.FAMILY
2.SELLER	5.PUB REC	8.OTHER
3.LENDER	6.MLS	9.CONFID

Assessment Record

Year	Land	Buildings	Exempt	Total
2011	5,800	0	0	5,800
2012	5,800	0	0	5,800
2013	4,900	0	0	4,900
2014	4,900	0	0	4,900
2015	4,900	0	0	4,900
2016	4,900	0	0	4,900
2017	4,900	0	0	4,900
2018	4,900	0	0	4,900
2019	4,900	0	0	4,900
2020	4,900	0	0	4,900
2021	4,900	0	0	4,900
2022	4,900	0	0	4,900
2023	4,900	0	0	4,900
2024	6,800	0	0	6,800

Land Data

Front Foot	Type	Effective Frontage	Effective Depth	Influence Factor	Influence Code
11.REGULAR LOT				%	
12.SECONDARY				%	
13.EXCESS FRONTAG				%	
14.REAR LAND				%	
15.MISCELLANEOUS				%	
				%	
				%	
Square Foot		**Square Feet**			
16.REGULAR LOT				%	
17.SECONDARY LOT				%	
18.EXCESS LAND				%	
19.CONDOMINIUM				%	
20.MISCELLANEOUS				%	
				%	
				%	
Fract. Acre		**Acreage/Sites**			
21.HOUSELOT(FRCT)	22	0.15		25 %	4
22.BASELOT(FRCT)				%	
23.REAR(FRCT)				%	
Acres				%	
24.HOUSELOT				%	
25.BASELOT				%	
26.FRONTAGE 1				%	
27.FRONTAGE 2				%	
28.REAR LAND 1					
29.REAR LAND 2					

Total Acreage 0.15

Influence Codes

1.USE
2.R/W
3.TOPOGRAPHY
4.SIZE
5.ACCESS
6.RESTRICTIONS
7.SHAPE
8.SEMI-IMPROVED
9.FRACTIONAL

Acres

30.REAR LAND 3
31.REAR LAND 4
32.PASTURE
33.CROP
34.HORTICUL I
35.HORTUCUL II
36.ORCHARD
37.SOFTWOOD
38.MIXED WOOD
39.HARDWOOD
40.WASTE
41.GRAVEL PIT
42.MOBILE HOME SI
43.CONDO SITE
44.EXTRA SET OF L
45.M H HOOK-UP
46.HOLE/SITE

Blue Hill

Map Lot 015-030 | Account 307 | Location LAND-HUB ISLAND | Card 1 Of 1 | 5/29/2024

Building Style **0**		
1.CONV.	5.COLONIAL	9.CONDO
2.RANCH	6.SPLIT	10.
3.R RANCH	7.CONTEMP	11.
4.CAPE	8.COTTAGE	12.
Dwelling Units **0**		
Other Units **0**		
Stories **0**		
1.1	4.1.5	7.3.5
2.2	5.1.75	8.4
3.3	6.2.5	9.
Exterior Walls **0**		
1.WOOD	5.SHINGLE	9.OTHER
2.VIN/AL	6.BRK/STN	10.ALUM
3.COMPOS.	7.SINGLE	11.LOG
4.ASBESTOS	8.HARDY/CO	12.STONE
Roof Surface **0**		
1.ASPHALT	4.COMPOSIT	7.ROLL
2.SLATE	5.WOOD	8.
3.METAL	6.OTHER	9.
SF Masonry Trim **0**		
0		
0		
Year Built **0**		
Year Remodeled **0**		
Foundation **0**		
1.CONCRETE	4.WOOD	7.
2.C BLOCK	5.SLAB	8.
3.BR/STONE	6.PIERS	9.
Basement **0**		
1.1/4 BMT	4.FULL BMT	7.
2.1/2 BMT	5.NONE	8.
3.3/4 BMT	6.	9.NONE
Bsmt Gar # Cars **0**		
Wet Basement **0**		
1.DRY	4.DIRT FLR	7.
2.DAMP	5.	8.
3.WET	6.	9.

SF Bsmt Living **0**		
Fin Bsmt Grade **0 0**		
0		
Heat Type **100%** **0**		
1.HWBB	5.FWA	9.NO HEAT
2.HWCI	6.GRAVWA	10.
3.H PUMP	7.ELECTRIC	11.
4.RADIANT	8.FL/WALL	12.
Cool Type **0%** **9 NONE**		
1.REFRIG	4.W&C AIR	7.
2.EVAPOR	5.	8.
3.H PUMP	6.	9.NONE
Kitchen Style **0**		
1.MODERN	4.OBSOLETE	7.
2.TYPICAL	5.	8.
3.OLD TYPE	6.	9.NONE
Bath(s) Style **0**		
1.MODERN	4.OBSOLETE	7.
2.TYPICAL	5.	8.
3.OLD TYPE	6.	9.NONE
# Rooms **0**		
# Bedrooms **0**		
# Full Baths **0**		
# Half Baths **0**		
# Addn Fixtures **0**		
# Fireplaces **0**		

TRIO

Layout **0**		
1.TYPICAL	4.	7.
2.INADEQ	5.	8.
3.	6.	9.
Attic **0**		
1.1/4 FIN	4.FULL FIN	7.
2.1/2 FIN	5.FL/STAIR	8.
3.3/4 FIN	6.	9.NONE
Insulation **0**		
1.FULL	4.MINIMAL	7.
2.HEAVY	5.PARTIAL	8.
3.CAPPED	6.	9.NONE
Unfinished % **0%**		
Grade & Factor **0 0%**		
1.E GRADE	4.B GRADE	7.AAA GRAD
2.D GRADE	5.A GRADE	8.M&S PRIC
3.C GRADE	6.AA GRADE	9.SAME
SQFT (Footprint) **0**		
Condition **0**		
1.POOR	4.AVG	7.V G
2.FAIR	5.AVG+	8.EXC
3.AVG-	6.GOOD	9.SAME
Phys. % Good **0%**		
Funct. % Good **100%**		
Functional Code **9 NONE**		
1.INCOMP	4.PL/HT	7.
2.OVERBLT	5.DAMAGE/D	8.
3.STYLE	6.	9.NONE
Econ. % Good **100%**		
Economic Code **NONE**		
0.None	3.NO POWER	7.
1.LOCATION	4.DAMAGE/D	8.
2.ENCROACH	9.NONE	9.
Entrance Code **0**		
1.INTERIOR	4.VACANT	7.
2.REFUSAL	5.ESTIMATE	8.
3.INFORMED	6.	9.
Information Code **0**		
1.OWNER	4.AGENT	7.
2.RELATIVE	5.ESTIMATE	8.
3.TENANT	6.OTHER	9.

Date Inspected

Additions, Outbuildings & Improvements

Type	Year	Units	Grade	Cond	Phys.	Funct.	Sound Value
					%	%	
					%	%	
					%	%	
					%	%	
					%	%	
					%	%	
					%	%	
					%	%	
					%	%	
					%	%	

1.ONE STORY FRAM
2.TWO STORY FRAM
3.THREE STORY FR
4.1 & 1/2 STORY
5.1 & 3/4 STORY
6.2 & 1/2 STORY
21.OPEN FRAME POR
22.ENCL PCH/1SFR(
23.FRAME GARAGE
24.FRAME SHED
25.FRAME BAY WIND
26.1SFR OVERHANG
27.UNFIN BASEMENT
28.UNF ATTIC/LOFT
29.FINISHED ATTIC

Map Lot 034-037 | Account 308 | Location 984 PLEASANT ST | Card 1 Of 1 | 5/29/2024

BUTLER, JANET
984 PLEASANT ST.
BLUE HILL ME 04614

B1123P500

Property Data

Neighborhood	61 NEIGHBORHOOD 61.
Tree Growth Year	0
X Coordinate	0
Y Coordinate	0
Zone/Land Use	11 RESIDENTIAL
Secondary Zone	
Topography	2 ROLLING

1.LEVEL 4.BELOW ST 7.ROUGH
2.ROLLING 5.LOW 8.
3.ABOVE ST 6.SWAMPY 9.

Utilities 4 DRILLED WELL 7 SEPTIC

1.SUMMER 4.DR WELL 7.SEPTIC
2.WATER 5.DUG WELL 8.SPRING
3.SEWER 6.LAKE WTR 9.NONE

Street 1 PAVED

1.PAVED 4.PROPOSED 7.
2.SEMI IMP 5. 8.
3.GRAVEL 6. 9.NONE

0

SPRINGWORK YEAR 0

Sale Data

Sale Date
Price
Sale Type
1.LAND 4.MOBILE 7.
2.L & B 5.OTHER 8.
3.BUILDING 6. 9.

Financing
1.CONVENT 4.SELLER 7.UNKNOWN
2.FHA/VA 5.PRIVATE 8.
3.ASSUMED 6.CASH 9.UNKNOWN

Validity
1.VALID 4.SPLIT 7.RENOVATE
2.RELATED 5.PARTIAL 8.OTHER
3.DISTRESS 6.EXEMPT 9.

Verified
1.BUYER 4.AGENT 7.FAMILY
2.SELLER 5.PUB REC 8.OTHER
3.LENDER 6.MLS 9.CONFID

Assessment Record

Year	Land	Buildings	Exempt	Total
2011	92,300	103,600	10,000	185,900
2012	92,300	103,600	10,000	185,900
2013	78,400	91,100	10,000	159,500
2014	78,400	91,100	10,000	159,500
2015	78,400	91,100	10,000	159,500
2016	78,400	91,100	15,000	154,500
2017	78,400	91,100	20,000	149,500
2018	78,400	91,100	20,000	149,500
2019	78,400	91,100	19,600	149,900
2020	78,400	91,100	24,500	145,000
2021	78,400	91,100	24,000	145,500
2022	78,400	91,100	23,500	146,000
2023	57,000	91,100	20,250	127,850
2024	107,100	143,700	25,000	225,800

Land Data

Front Foot
11.REGULAR LOT
12.SECONDARY
13.EXCESS FRONTAG
14.REAR LAND
15.MISCELLANEOUS

Square Foot
16.REGULAR LOT
17.SECONDARY LOT
18.EXCESS LAND
19.CONDOMINIUM
20.MISCELLANEOUS

Fract. Acre
21.HOUSELOT(FRCT)
22.BASELOT(FRCT)
23.REAR(FRCT)
Acres
24.HOUSELOT
25.BASELOT
26.FRONTAGE 1
27.FRONTAGE 2
28.REAR LAND 1
29.REAR LAND 2

Type	Effective Frontage	Effective Depth	Influence Factor	Influence Code
			%	
			%	
			%	
			%	
			%	
			%	
			%	
Square Feet				
			%	
			%	
			%	
			%	
			%	
			%	
			%	
Acreage/Sites				
24	1.00		100 %	0
28	5.00		100 %	0
29	4.72		100 %	0
			%	
			%	
			%	
			%	

Total Acreage 10.72

Influence Codes
1.USE
2.R/W
3.TOPOGRAPHY
4.SIZE
5.ACCESS
6.RESTRICTIONS
7.SHAPE
8.SEMI-IMPROVED
9.FRACTIONAL
Acres
30.REAR LAND 3
31.REAR LAND 4
32.PASTURE
33.CROP
34.HORTICUL I
35.HORTUCUL II
36.ORCHARD
37.SOFTWOOD
38.MIXED WOOD
39.HARDWOOD
40.WASTE
41.GRAVEL PIT
42.MOBILE HOME SI
43.CONDO SITE
44.EXTRA SET OF L
45.M H HOOK-UP
46.HOLE/SITE

Inspection Witnessed By:

X Date

No./Date	Description	Date Insp.

Notes:
'23 SPLIT 2.28AC & CARD 2 SALON TO NEW LOT 37A
3/5/13 REV NAH ADJ SIDING AND OP TO EP ALL CARD 1

Blue Hill

Blue Hill

Map Lot 034-037 | Account 308 | Location 984 PLEASANT ST | Card 1 Of 1 | 5/29/2024

Building Style	**2 RANCH**	
1.CONV.	5.COLONIAL	9.CONDO
2.RANCH	6.SPLIT	10.
3.R RANCH	7.CONTEMP	11.
4.CAPE	8.COTTAGE	12.
Dwelling Units	**1**	
Other Units	**0**	
Stories	**1 ONE STORY**	
1.1	4.1.5	7.3.5
2.2	5.1.75	8.4
3.3	6.2.5	9.
Exterior Walls	**2 VINYL/ALUMINUM**	
1.WOOD	5.SHINGLE	9.OTHER
2.VIN/AL	6.BRK/STN	10.ALUM
3.COMPOS.	7.SINGLE	11.LOG
4.ASBESTOS	8.HARDY/CO	12.STONE
Roof Surface	**1 ASPHALT SHINGLES**	
1.ASPHALT	4.COMPOSIT	7.ROLL
2.SLATE	5.WOOD	8.
3.METAL	6.OTHER	9.
SF Masonry Trim	**0**	
	0	
	0	
Year Built	**1973**	
Year Remodeled	**0**	
Foundation	**1 CONCRETE**	
1.CONCRETE	4.WOOD	7.
2.C BLOCK	5.SLAB	8.
3.BR/STONE	6.PIERS	9.
Basement	**4 FULL BASEMENT**	
1.1/4 BMT	4.FULL BMT	7.
2.1/2 BMT	5.NONE	8.
3.3/4 BMT	6.	9.NONE
Bsmt Gar # Cars	**0**	
Wet Basement	**1 DRY BASEMENT**	
1.DRY	4.DIRT FLR	7.
2.DAMP	5.	8.
3.WET	6.	9.

SF Bsmt Living	**432**	
Fin Bsmt Grade	**1 100**	
	0	
Heat Type	**100%**	**1 HOT WATER BB**
1.HWBB	5.FWA	9.NO HEAT
2.HWCI	6.GRAVWA	10.
3.H PUMP	7.ELECTRIC	11.
4.RADIANT	8.FL/WALL	12.
Cool Type	**0%**	**9 NONE**
1.REFRIG	4.W&C AIR	7.
2.EVAPOR	5.	8.
3.H PUMP	6.	9.NONE
Kitchen Style	**2 TYPICAL**	
1.MODERN	4.OBSOLETE	7.
2.TYPICAL	5.	8.
3.OLD TYPE	6.	9.NONE
Bath(s) Style	**2 TYPICAL BATH(S)**	
1.MODERN	4.OBSOLETE	7.
2.TYPICAL	5.	8.
3.OLD TYPE	6.	9.NONE
# Rooms	**0**	
# Bedrooms	**0**	
# Full Baths	**1**	
# Half Baths	**0**	
# Addn Fixtures	**0**	
# Fireplaces	**0**	

TRIO

Layout	**1 TYPICAL**	
1.TYPICAL	4.	7.
2.INADEQ	5.	8.
3.	6.	9.
Attic	**9 NONE**	
1.1/4 FIN	4.FULL FIN	7.
2.1/2 FIN	5.FL/STAIR	8.
3.3/4 FIN	6.	9.NONE
Insulation	**1 FULL**	
1.FULL	4.MINIMAL	7.
2.HEAVY	5.PARTIAL	8.
3.CAPPED	6.	9.NONE
Unfinished %	**0%**	
Grade & Factor	**3 C 100%**	
1.E GRADE	4.B GRADE	7.AAA GRAD
2.D GRADE	5.A GRADE	8.M&S PRIC
3.C GRADE	6.AA GRADE	9.SAME
SQFT (Footprint)	**864**	
Condition	**4 AVERAGE**	
1.POOR	4.AVG	7.V G
2.FAIR	5.AVG+	8.EXC
3.AVG-	6.GOOD	9.SAME
Phys. % Good	**0%**	
Funct. % Good	**100%**	
Functional Code	**9 NONE**	
1.INCOMP	4.PL/HT	7.
2.OVERBLT	5.DAMAGE/D	8.
3.STYLE	6.	9.NONE
Econ. % Good	**100%**	
Economic Code	**NONE**	
0.None	3.NO POWER	7.
1.LOCATION	4.DAMAGE/D	8.
2.ENCROACH	9.NONE	9.
Entrance Code	**0**	
1.INTERIOR	4.VACANT	7.
2.REFUSAL	5.ESTIMATE	8.
3.INFORMED	6.	9.
Information Code	**0**	
1.OWNER	4.AGENT	7.
2.RELATIVE	5.ESTIMATE	8.
3.TENANT	6.OTHER	9.

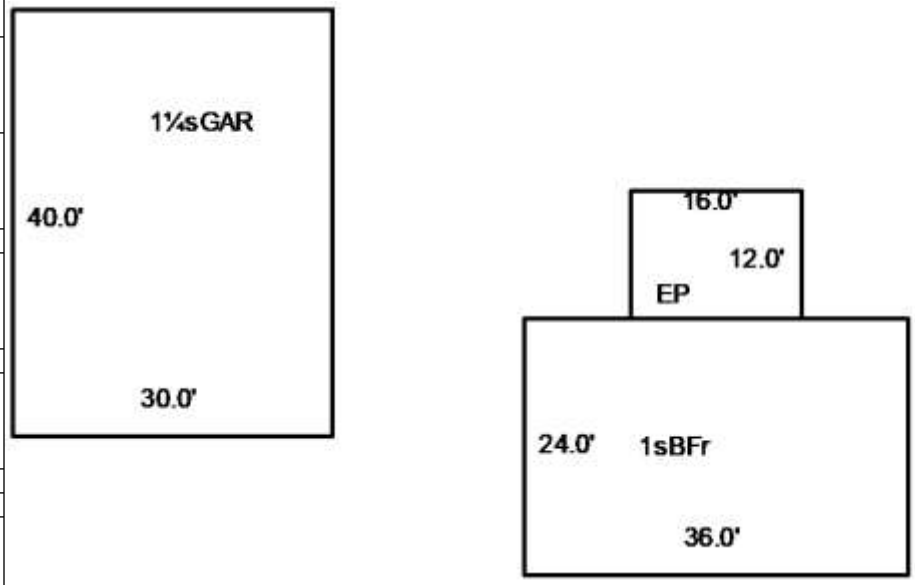

Date Inspected

Additions, Outbuildings & Improvements

Type	Year	Units	Grade	Cond	Phys.	Funct.	Sound Value
22 ENCL	0	192	0 0	0	0 %	0 %	
71 1 1/4S GARAGE	0	1200	2 100	2	0 %	75 %	
					%	%	
					%	%	
					%	%	
					%	%	
					%	%	
					%	%	
					%	%	
					%	%	

1.ONE STORY FRAM
2.TWO STORY FRAM
3.THREE STORY FR
4.1 & 1/2 STORY
5.1 & 3/4 STORY
6.2 & 1/2 STORY
21.OPEN FRAME POR
22.ENCL PCH/1SFR(
23.FRAME GARAGE
24.FRAME SHED
25.FRAME BAY WIND
26.1SFR OVERHANG
27.UNFIN BASEMENT
28.UNF ATTIC/LOFT
29.FINISHED ATTIC

Map Lot 034-028 | Account 309 | Location 693 HINCKLEY RIDGE RD | Card 1 Of 1 | 5/29/2024

BUDDINGTON, JAMES
5 MESA FARM LN
BLUE HILL ME 04614

B3783P215

Previous Owner
BUTLER, GARY & JANET
984 PLEASANT STREET

BLUE HILL ME 04614

Inspection Witnessed By:

X Date

No./Date	Description	Date Insp.

Notes:

1/9/17 - REV, NAH. Adj grade of 128 sf wd.
3/4/13 - REV w.Tenant @ Door, info, N/C.
4/22/11- W/LARRY NEW HSE W/LOT IMPS.
3/10/10- NO NEW HOUSE YET PER MOTHER.

Blue Hill

Property Data

Neighborhood **61 NEIGHBORHOOD 61.**

Tree Growth Year **0**

X Coordinate **0**

Y Coordinate **0**

Zone/Land Use **11 RESIDENTIAL**

Secondary Zone

Topography **2 ROLLING**

1.LEVEL 4.BELOW ST 7.ROUGH
2.ROLLING 5.LOW 8.
3.ABOVE ST 6.SWAMPY 9.

Utilities **4 DRILLED WELL 7 SEPTIC**

1.SUMMER 4.DR WELL 7.SEPTIC
2.WATER 5.DUG WELL 8.SPRING
3.SEWER 6.LAKE WTR 9.NONE

Street **1 PAVED**

1.PAVED 4.PROPOSED 7.
2.SEMI IMP 5. 8.
3.GRAVEL 6. 9.NONE

0

SPRINGWORK YEAR **0**

Sale Data

Sale Date

Price **205,020**

Sale Type

1.LAND 4.MOBILE 7.
2.L & B 5.OTHER 8.
3.BUILDING 6. 9.

Financing

1.CONVENT 4.SELLER 7.UNKNOWN
2.FHA/VA 5.PRIVATE 8.
3.ASSUMED 6.CASH 9.UNKNOWN

Validity

1.VALID 4.SPLIT 7.RENOVATE
2.RELATED 5.PARTIAL 8.OTHER
3.DISTRESS 6.EXEMPT 9.

Verified

1.BUYER 4.AGENT 7.FAMILY
2.SELLER 5.PUB REC 8.OTHER
3.LENDER 6.MLS 9.CONFID

Assessment Record

Year	Land	Buildings	Exempt	Total
2011	139,500	135,600	0	275,100
2012	139,500	135,600	0	275,100
2013	118,600	115,300	0	233,900
2014	118,600	115,300	0	233,900
2015	118,600	115,300	0	233,900
2016	118,600	115,300	0	233,900
2017	118,600	115,100	0	233,700
2018	118,600	115,100	0	233,700
2019	118,600	115,100	0	233,700
2020	118,600	115,100	0	233,700
2021	118,600	115,100	0	233,700
2022	118,600	115,100	0	233,700
2023	118,600	115,100	0	233,700
2024	179,500	208,000	0	387,500

Land Data

Front Foot	Type	Effective Frontage	Effective Depth	Influence Factor	Influence Code
11.REGULAR LOT				%	
12.SECONDARY				%	
13.EXCESS FRONTAG				%	
14.REAR LAND				%	
15.MISCELLANEOUS				%	
				%	
				%	
Square Foot		**Square Feet**			
16.REGULAR LOT				%	
17.SECONDARY LOT				%	
18.EXCESS LAND				%	
19.CONDOMINIUM				%	
20.MISCELLANEOUS				%	
				%	
				%	
Fract. Acre		**Acreage/Sites**			
21.HOUSELOT(FRCT)	24	1.00	100	%	0
22.BASELOT(FRCT)	28	5.00	100	%	0
23.REAR(FRCT)	29	44.00	100	%	0
Acres	30	16.93	100	%	0
24.HOUSELOT				%	
25.BASELOT				%	
26.FRONTAGE 1				%	
27.FRONTAGE 2					
28.REAR LAND 1					
29.REAR LAND 2					

Total Acreage 66.93

Influence Codes

1.USE
2.R/W
3.TOPOGRAPHY
4.SIZE
5.ACCESS
6.RESTRICTIONS
7.SHAPE
8.SEMI-IMPROVED
9.FRACTIONAL
Acres
30.REAR LAND 3
31.REAR LAND 4
32.PASTURE
33.CROP
34.HORTICUL I
35.HORTUCUL II
36.ORCHARD
37.SOFTWOOD
38.MIXED WOOD
39.HARDWOOD
40.WASTE
41.GRAVEL PIT
42.MOBILE HOME SI
43.CONDO SITE
44.EXTRA SET OF L
45.M H HOOK-UP
46.HOLE/SITE

Blue Hill

Map Lot 034-028 | Account 309 | Location 693 HINCKLEY RIDGE RD | Card 1 Of 1 | 5/29/2024

Building Style	**2 RANCH**	
1.CONV.	5.COLONIAL	9.CONDO
2.RANCH	6.SPLIT	10.
3.R RANCH	7.CONTEMP	11.
4.CAPE	8.COTTAGE	12.
Dwelling Units	**1**	
Other Units	**0**	
Stories	**1 ONE STORY**	
1.1	4.1.5	7.3.5
2.2	5.1.75	8.4
3.3	6.2.5	9.
Exterior Walls	**2 VINYL/ALUMINUM**	
1.WOOD	5.SHINGLE	9.OTHER
2.VIN/AL	6.BRK/STN	10.ALUM
3.COMPOS.	7.SINGLE	11.LOG
4.ASBESTOS	8.HARDY/CO	12.STONE
Roof Surface	**1 ASPHALT SHINGLES**	
1.ASPHALT	4.COMPOSIT	7.ROLL
2.SLATE	5.WOOD	8.
3.METAL	6.OTHER	9.
SF Masonry Trim	**0**	
	0	
	0	
Year Built	**2010**	
Year Remodeled	**0**	
Foundation	**1 CONCRETE**	
1.CONCRETE	4.WOOD	7.
2.C BLOCK	5.SLAB	8.
3.BR/STONE	6.PIERS	9.
Basement	**4 FULL BASEMENT**	
1.1/4 BMT	4.FULL BMT	7.
2.1/2 BMT	5.NONE	8.
3.3/4 BMT	6.	9.NONE
Bsmt Gar # Cars	**0**	
Wet Basement	**1 DRY BASEMENT**	
1.DRY	4.DIRT FLR	7.
2.DAMP	5.	8.
3.WET	6.	9.

SF Bsmt Living	**0**	
Fin Bsmt Grade	**0 0**	
	0	
Heat Type	**100%**	**1 HOT WATER BB**
1.HWBB	5.FWA	9.NO HEAT
2.HWCI	6.GRAVWA	10.
3.H PUMP	7.ELECTRIC	11.
4.RADIANT	8.FL/WALL	12.
Cool Type	**0%**	**9 NONE**
1.REFRIG	4.W&C AIR	7.
2.EVAPOR	5.	8.
3.H PUMP	6.	9.NONE
Kitchen Style	**2 TYPICAL**	
1.MODERN	4.OBSOLETE	7.
2.TYPICAL	5.	8.
3.OLD TYPE	6.	9.NONE
Bath(s) Style	**2 TYPICAL BATH(S)**	
1.MODERN	4.OBSOLETE	7.
2.TYPICAL	5.	8.
3.OLD TYPE	6.	9.NONE
# Rooms	**0**	
# Bedrooms	**3**	
# Full Baths	**2**	
# Half Baths	**0**	
# Addn Fixtures	**0**	
# Fireplaces	**0**	

TRIO

Layout	**1 TYPICAL**	
1.TYPICAL	4.	7.
2.INADEQ	5.	8.
3.	6.	9.
Attic	**9 NONE**	
1.1/4 FIN	4.FULL FIN	7.
2.1/2 FIN	5.FL/STAIR	8.
3.3/4 FIN	6.	9.NONE
Insulation	**1 FULL**	
1.FULL	4.MINIMAL	7.
2.HEAVY	5.PARTIAL	8.
3.CAPPED	6.	9.NONE
Unfinished %	**0%**	
Grade & Factor	**3 C 100%**	
1.E GRADE	4.B GRADE	7.AAA GRAD
2.D GRADE	5.A GRADE	8.M&S PRIC
3.C GRADE	6.AA GRADE	9.SAME
SQFT (Footprint)	**1144**	
Condition	**4 AVERAGE**	
1.POOR	4.AVG	7.V G
2.FAIR	5.AVG+	8.EXC
3.AVG-	6.GOOD	9.SAME
Phys. % Good	**0%**	
Funct. % Good	**100%**	
Functional Code	**9 NONE**	
1.INCOMP	4.PL/HT	7.
2.OVERBLT	5.DAMAGE/D	8.
3.STYLE	6.	9.NONE
Econ. % Good	**100%**	
Economic Code	**NONE**	
0.None	3.NO POWER	7.
1.LOCATION	4.DAMAGE/D	8.
2.ENCROACH	9.NONE	9.
Entrance Code	**1 INTERIOR INSPECT**	
1.INTERIOR	4.VACANT	7.
2.REFUSAL	5.ESTIMATE	8.
3.INFORMED	6.	9.
Information Code	**1 OWNER**	
1.OWNER	4.AGENT	7.
2.RELATIVE	5.ESTIMATE	8.
3.TENANT	6.OTHER	9.

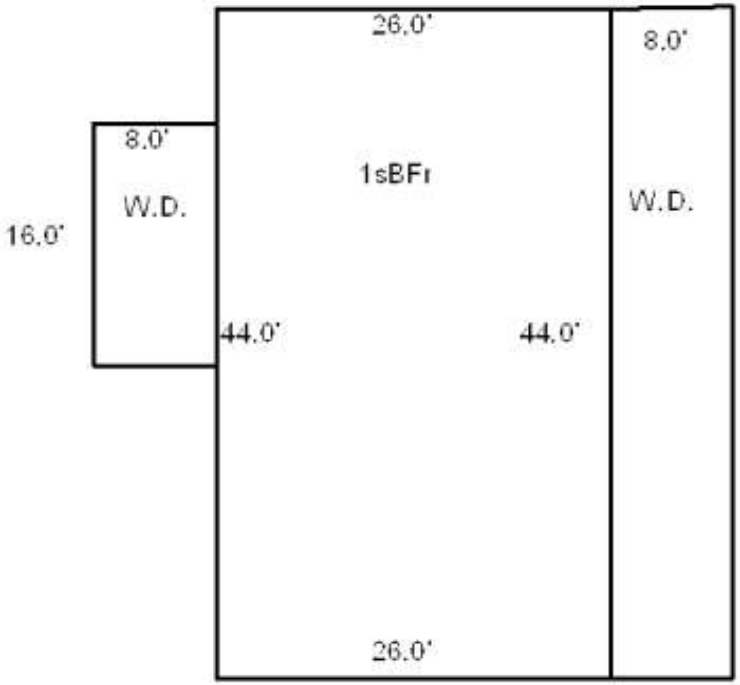

Date Inspected 4/22/2010

Additions, Outbuildings & Improvements

Type	Year	Units	Grade	Cond	Phys.	Funct.	Sound Value
68 DECK	0	128	2 100	4	0 %	100 %	
68 DECK	0	352	0 0	0	0 %	0 %	
					%	%	
					%	%	
					%	%	
					%	%	
					%	%	
					%	%	
					%	%	
					%	%	

1.ONE STORY FRAM
2.TWO STORY FRAM
3.THREE STORY FR
4.1 & 1/2 STORY
5.1 & 3/4 STORY
6.2 & 1/2 STORY
21.OPEN FRAME POR
22.ENCL PCH/1SFR(
23.FRAME GARAGE
24.FRAME SHED
25.FRAME BAY WIND
26.1SFR OVERHANG
27.UNFIN BASEMENT
28.UNF ATTIC/LOFT
29.FINISHED ATTIC

Map Lot 016-006 | Account 310 | Location 105 PLEASANT ST | Card 1 Of 1 | 5/29/2024

BUTLER, GERALD
BUTLER, JACQUELINE
105 Pleasant Street
BLUE HILL ME 04614

B1163P691

Property Data

Neighborhood	**78 NEIGHBORHOOD 78.**
Tree Growth Year	**0**
X Coordinate	**0**
Y Coordinate	**0**
Zone/Land Use	**11 RESIDENTIAL**
Secondary Zone	
Topography	**2 ROLLING**

1.LEVEL	4.BELOW ST	7.ROUGH
2.ROLLING	5.LOW	8.
3.ABOVE ST	6.SWAMPY	9.

Utilities	**4 DRILLED WELL 3 PUBLIC SEWER**

1.SUMMER	4.DR WELL	7.SEPTIC
2.WATER	5.DUG WELL	8.SPRING
3.SEWER	6.LAKE WTR	9.NONE

Street	**1 PAVED**

1.PAVED	4.PROPOSED	7.
2.SEMI IMP	5.	8.
3.GRAVEL	6.	9.NONE

	0
SPRINGWORK YEAR	**0**

Sale Data

Sale Date	
Price	

Sale Type

1.LAND	4.MOBILE	7.
2.L & B	5.OTHER	8.
3.BUILDING	6.	9.

Financing

1.CONVENT	4.SELLER	7.UNKNOWN
2.FHA/VA	5.PRIVATE	8.
3.ASSUMED	6.CASH	9.UNKNOWN

Validity

1.VALID	4.SPLIT	7.RENOVATE
2.RELATED	5.PARTIAL	8.OTHER
3.DISTRESS	6.EXEMPT	9.

Verified

1.BUYER	4.AGENT	7.FAMILY
2.SELLER	5.PUB REC	8.OTHER
3.LENDER	6.MLS	9.CONFID

Assessment Record

Year	Land	Buildings	Exempt	Total
2011	81,200	208,600	10,000	279,800
2012	81,200	208,600	10,000	279,800
2013	69,000	177,400	10,000	236,400
2014	69,000	177,400	10,000	236,400
2015	69,000	177,400	10,000	236,400
2016	69,000	177,400	15,000	231,400
2017	69,000	177,400	20,000	226,400
2018	69,000	177,400	20,000	226,400
2019	69,000	177,400	19,600	226,800
2020	69,000	177,400	24,500	221,900
2021	69,000	177,400	24,000	222,400
2022	69,000	177,400	23,500	222,900
2023	69,000	177,400	20,250	226,150
2024	121,700	300,600	25,000	397,300

Land Data

Front Foot	Type	Effective Frontage	Effective Depth	Influence Factor	Influence Code
11.REGULAR LOT				%	
12.SECONDARY				%	
13.EXCESS FRONTAG				%	
14.REAR LAND				%	
15.MISCELLANEOUS				%	
				%	
				%	
Square Foot		**Square Feet**			
16.REGULAR LOT				%	
17.SECONDARY LOT				%	
18.EXCESS LAND				%	
19.CONDOMINIUM				%	
20.MISCELLANEOUS				%	
				%	
				%	
Fract. Acre		**Acreage/Sites**			
21.HOUSELOT(FRCT)	21	0.50		100 %	0
22.BASELOT(FRCT)	28	0.30		100 %	0
23.REAR(FRCT)				%	
Acres				%	
24.HOUSELOT				%	
25.BASELOT				%	
26.FRONTAGE 1				%	
27.FRONTAGE 2				%	
28.REAR LAND 1				%	
29.REAR LAND 2				%	

Total Acreage 0.80

Influence Codes

1.USE
2.R/W
3.TOPOGRAPHY
4.SIZE
5.ACCESS
6.RESTRICTIONS
7.SHAPE
8.SEMI-IMPROVED
9.FRACTIONAL
Acres
30.REAR LAND 3
31.REAR LAND 4
32.PASTURE
33.CROP
34.HORTICUL I
35.HORTUCUL II
36.ORCHARD
37.SOFTWOOD
38.MIXED WOOD
39.HARDWOOD
40.WASTE
41.GRAVEL PIT
42.MOBILE HOME SI
43.CONDO SITE
44.EXTRA SET OF L
45.M H HOOK-UP
46.HOLE/SITE

Inspection Witnessed By:

X Date

No./Date	Description	Date Insp.

Notes:

3/9/11- REV. W/MR. ON PORCH CHANGE FOUNDATION; CHANGE BATHS; ADD 6X6 SHED.

Blue Hill

Blue Hill

Map Lot 016-006 | Account 310 | Location 105 PLEASANT ST | Card 1 Of 1 | 5/29/2024

Building Style	**1 CONVENTIONAL**		
1.CONV.	5.COLONIAL	9.CONDO	
2.RANCH	6.SPLIT	10.	
3.R RANCH	7.CONTEMP	11.	
4.CAPE	8.COTTAGE	12.	
Dwelling Units	**1**		
Other Units	**0**		
Stories	**2 TWO STORY**		
1.1	4.1.5	7.3.5	
2.2	5.1.75	8.4	
3.3	6.2.5	9.	
Exterior Walls	**1 WOOD SIDING**		
1.WOOD	5.SHINGLE	9.OTHER	
2.VIN/AL	6.BRK/STN	10.ALUM	
3.COMPOS.	7.SINGLE	11.LOG	
4.ASBESTOS	8.HARDY/CO	12.STONE	
Roof Surface	**1 ASPHALT SHINGLES**		
1.ASPHALT	4.COMPOSIT	7.ROLL	
2.SLATE	5.WOOD	8.	
3.METAL	6.OTHER	9.	
SF Masonry Trim	**0**		
	0		
	0		
Year Built	**1880**		
Year Remodeled	**0**		
Foundation	**3 BRICK &/OR STONE**		
1.CONCRETE	4.WOOD	7.	
2.C BLOCK	5.SLAB	8.	
3.BR/STONE	6.PIERS	9.	
Basement	**4 FULL BASEMENT**		
1.1/4 BMT	4.FULL BMT	7.	
2.1/2 BMT	5.NONE	8.	
3.3/4 BMT	6.	9.NONE	
Bsmt Gar # Cars	**0**		
Wet Basement	**2 DAMP BASEMENT**		
1.DRY	4.DIRT FLR	7.	
2.DAMP	5.	8.	
3.WET	6.	9.	

SF Bsmt Living	**0**		
Fin Bsmt Grade	**0 0**		
	0		
Heat Type	**100%**	**5 FORCED WARM AIR**	
1.HWBB	5.FWA	9.NO HEAT	
2.HWCI	6.GRAVWA	10.	
3.H PUMP	7.ELECTRIC	11.	
4.RADIANT	8.FL/WALL	12.	
Cool Type	**0%**	**9 NONE**	
1.REFRIG	4.W&C AIR	7.	
2.EVAPOR	5.	8.	
3.H PUMP	6.	9.NONE	
Kitchen Style	**2 TYPICAL**		
1.MODERN	4.OBSOLETE	7.	
2.TYPICAL	5.	8.	
3.OLD TYPE	6.	9.NONE	
Bath(s) Style	**2 TYPICAL BATH(S)**		
1.MODERN	4.OBSOLETE	7.	
2.TYPICAL	5.	8.	
3.OLD TYPE	6.	9.NONE	
# Rooms	**0**		
# Bedrooms	**0**		
# Full Baths	**1**		
# Half Baths	**1**		
# Addn Fixtures	**0**		
# Fireplaces	**0**		

TRIO

Layout	**1 TYPICAL**		
1.TYPICAL	4.	7.	
2.INADEQ	5.	8.	
3.	6.	9.	
Attic	**9 NONE**		
1.1/4 FIN	4.FULL FIN	7.	
2.1/2 FIN	5.FL/STAIR	8.	
3.3/4 FIN	6.	9.NONE	
Insulation	**3 CAPPED ONLY**		
1.FULL	4.MINIMAL	7.	
2.HEAVY	5.PARTIAL	8.	
3.CAPPED	6.	9.NONE	
Unfinished %	**0%**		
Grade & Factor	**4 B 100%**		
1.E GRADE	4.B GRADE	7.AAA GRAD	
2.D GRADE	5.A GRADE	8.M&S PRIC	
3.C GRADE	6.AA GRADE	9.SAME	
SQFT (Footprint)	**878**		
Condition	**5 ABOVE AVERAGE**		
1.POOR	4.AVG	7.V G	
2.FAIR	5.AVG+	8.EXC	
3.AVG-	6.GOOD	9.SAME	
Phys. % Good	**0%**		
Funct. % Good	**100%**		
Functional Code	**9 NONE**		
1.INCOMP	4.PL/HT	7.	
2.OVERBLT	5.DAMAGE/D	8.	
3.STYLE	6.	9.NONE	
Econ. % Good	**100%**		
Economic Code	**NONE**		
0.None	3.NO POWER	7.	
1.LOCATION	4.DAMAGE/D	8.	
2.ENCROACH	9.NONE	9.	
Entrance Code	**0**		
1.INTERIOR	4.VACANT	7.	
2.REFUSAL	5.ESTIMATE	8.	
3.INFORMED	6.	9.	
Information Code	**0**		
1.OWNER	4.AGENT	7.	
2.RELATIVE	5.ESTIMATE	8.	
3.TENANT	6.OTHER	9.	

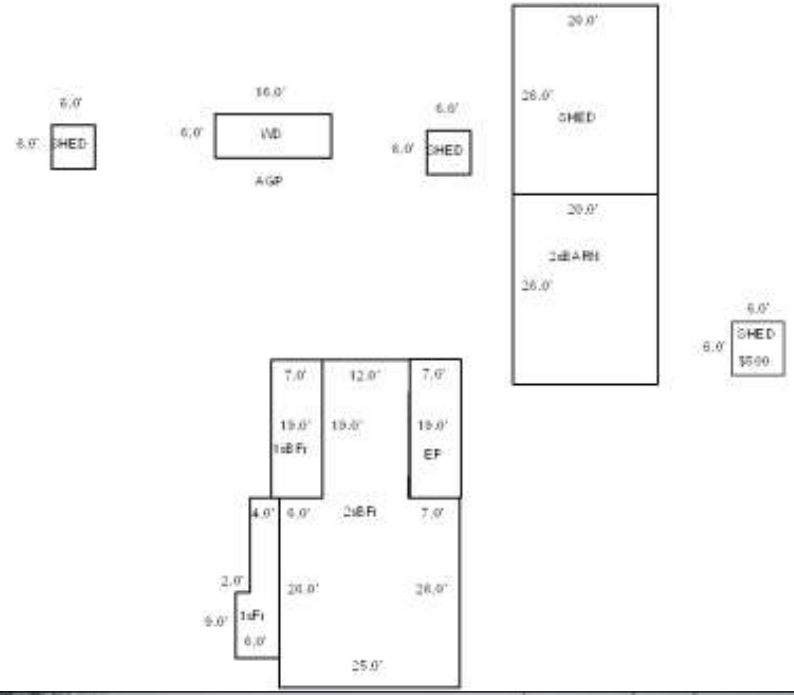

Date Inspected

Additions, Outbuildings & Improvements

Type	Year	Units	Grade	Cond	Phys.	Funct.	Sound Value
1 ONE STORY	0	106	0 0	0	0 %	0 %	
22 ENCL	0	133	0 0	0	0 %	0 %	
7 ONE STY BSMT FR	2000	133	9 100	4	0 %	100 %	
75 2S BARN	0	520	4 100	3	0 %	100 %	
24 FRAME SHED	0	520	3 100	4	0 %	75 %	
24 FRAME SHED	0				%	%	100
24 FRAME SHED	0				%	%	100
68 DECK	2000	96	3 100	4	0 %	100 %	
24 FRAME SHED	0				%	%	500
					%	%	

1.ONE STORY FRAM
2.TWO STORY FRAM
3.THREE STORY FR
4.1 & 1/2 STORY
5.1 & 3/4 STORY
6.2 & 1/2 STORY
21.OPEN FRAME POR
22.ENCL PCH/1SFR(
23.FRAME GARAGE
24.FRAME SHED
25.FRAME BAY WIND
26.1SFR OVERHANG
27.UNFIN BASEMENT
28.UNF ATTIC/LOFT
29.FINISHED ATTIC

Map Lot 019-008-A | Account 311 | Location LAND-STOVER ROAD | Card 1 Of 1 | 5/29/2024

BUTLER, GERALD
BUTLER, JACQUELINE
105 Pleasant Street
BLUE HILL ME 04614

B2743P31

Property Data

Neighborhood **60 NEIGHBORHOOD 60.**

Tree Growth Year **0**

X Coordinate **0**

Y Coordinate **0**

Zone/Land Use **11 RESIDENTIAL**

Secondary Zone

Topography **2 ROLLING**

1.LEVEL	4.BELOW ST	7.ROUGH
2.ROLLING	5.LOW	8.
3.ABOVE ST	6.SWAMPY	9.

Utilities **9 NONE**

1.SUMMER	4.DR WELL	7.SEPTIC
2.WATER	5.DUG WELL	8.SPRING
3.SEWER	6.LAKE WTR	9.NONE

Street **3 GRAVEL**

1.PAVED	4.PROPOSED	7.
2.SEMI IMP	5.	8.
3.GRAVEL	6.	9.NONE

0

SPRINGWORK YEAR **0**

Sale Data

Sale Date

Price

Sale Type

1.LAND	4.MOBILE	7.
2.L & B	5.OTHER	8.
3.BUILDING	6.	9.

Financing

1.CONVENT	4.SELLER	7.UNKNOWN
2.FHA/VA	5.PRIVATE	8.
3.ASSUMED	6.CASH	9.UNKNOWN

Validity

1.VALID	4.SPLIT	7.RENOVATE
2.RELATED	5.PARTIAL	8.OTHER
3.DISTRESS	6.EXEMPT	9.

Verified

1.BUYER	4.AGENT	7.FAMILY
2.SELLER	5.PUB REC	8.OTHER
3.LENDER	6.MLS	9.CONFID

Assessment Record

Year	Land	Buildings	Exempt	Total
2011	100,500	0	0	100,500
2012	100,500	0	0	100,500
2013	85,500	0	0	85,500
2014	85,500	0	0	85,500
2015	85,500	0	0	85,500
2016	85,500	0	0	85,500
2017	85,500	0	0	85,500
2018	85,500	0	0	85,500
2019	85,500	0	0	85,500
2020	85,500	0	0	85,500
2021	85,500	0	0	85,500
2022	85,500	0	0	85,500
2023	85,500	0	0	85,500
2024	113,000	0	0	113,000

Land Data

Front Foot	Type	Effective Frontage	Effective Depth	Influence Factor	Influence Code
11.REGULAR LOT				%	
12.SECONDARY				%	
13.EXCESS FRONTAG				%	
14.REAR LAND				%	
15.MISCELLANEOUS				%	
				%	
				%	
Square Foot		**Square Feet**			
16.REGULAR LOT				%	
17.SECONDARY LOT				%	
18.EXCESS LAND				%	
19.CONDOMINIUM				%	
20.MISCELLANEOUS				%	
				%	
				%	
Fract. Acre		**Acreage/Sites**			
21.HOUSELOT(FRCT)	25	1.00		100 %	0
22.BASELOT(FRCT)	28	5.00		100 %	0
23.REAR(FRCT)	29	37.02		100 %	0
Acres				%	
24.HOUSELOT				%	
25.BASELOT				%	
26.FRONTAGE 1				%	
27.FRONTAGE 2				%	
28.REAR LAND 1				%	
29.REAR LAND 2				%	

Total Acreage 43.02

Influence Codes

1.USE
2.R/W
3.TOPOGRAPHY
4.SIZE
5.ACCESS
6.RESTRICTIONS
7.SHAPE
8.SEMI-IMPROVED
9.FRACTIONAL
Acres
30.REAR LAND 3
31.REAR LAND 4
32.PASTURE
33.CROP
34.HORTICUL I
35.HORTUCUL II
36.ORCHARD
37.SOFTWOOD
38.MIXED WOOD
39.HARDWOOD
40.WASTE
41.GRAVEL PIT
42.MOBILE HOME SI
43.CONDO SITE
44.EXTRA SET OF L
45.M H HOOK-UP
46.HOLE/SITE

Inspection Witnessed By:

X Date

No./Date	Description	Date Insp.

Notes:

Blue Hill

Blue Hill

Map Lot 019-008-A | Account 311 | Location LAND-STOVER ROAD | Card 1 Of 1 | 5/29/2024

Building Style		
1.CONV.	5.COLONIAL	9.CONDO
2.RANCH	6.SPLIT	10.
3.R RANCH	7.CONTEMP	11.
4.CAPE	8.COTTAGE	12.

Dwelling Units
Other Units

Stories		
1.1	4.1.5	7.3.5
2.2	5.1.75	8.4
3.3	6.2.5	9.

Exterior Walls		
1.WOOD	5.SHINGLE	9.OTHER
2.VIN/AL	6.BRK/STN	10.ALUM
3.COMPOS.	7.SINGLE	11.LOG
4.ASBESTOS	8.HARDY/CO	12.STONE

Roof Surface		
1.ASPHALT	4.COMPOSIT	7.ROLL
2.SLATE	5.WOOD	8.
3.METAL	6.OTHER	9.

SF Masonry Trim

Year Built
Year Remodeled

Foundation		
1.CONCRETE	4.WOOD	7.
2.C BLOCK	5.SLAB	8.
3.BR/STONE	6.PIERS	9.

Basement		
1.1/4 BMT	4.FULL BMT	7.
2.1/2 BMT	5.NONE	8.
3.3/4 BMT	6.	9.NONE

Bsmt Gar # Cars

Wet Basement		
1.DRY	4.DIRT FLR	7.
2.DAMP	5.	8.
3.WET	6.	9.

SF Bsmt Living
Fin Bsmt Grade

Heat Type		
1.HWBB	5.FWA	9.NO HEAT
2.HWCI	6.GRAVWA	10.
3.H PUMP	7.ELECTRIC	11.
4.RADIANT	8.FL/WALL	12.

Cool Type		
1.REFRIG	4.W&C AIR	7.
2.EVAPOR	5.	8.
3.H PUMP	6.	9.NONE

Kitchen Style		
1.MODERN	4.OBSOLETE	7.
2.TYPICAL	5.	8.
3.OLD TYPE	6.	9.NONE

Bath(s) Style		
1.MODERN	4.OBSOLETE	7.
2.TYPICAL	5.	8.
3.OLD TYPE	6.	9.NONE

Rooms
Bedrooms
Full Baths
Half Baths
Addn Fixtures
Fireplaces

TRIO

Layout		
1.TYPICAL	4.	7.
2.INADEQ	5.	8.
3.	6.	9.

Attic		
1.1/4 FIN	4.FULL FIN	7.
2.1/2 FIN	5.FL/STAIR	8.
3.3/4 FIN	6.	9.NONE

Insulation		
1.FULL	4.MINIMAL	7.
2.HEAVY	5.PARTIAL	8.
3.CAPPED	6.	9.NONE

Unfinished %

Grade & Factor		
1.E GRADE	4.B GRADE	7.AAA GRAD
2.D GRADE	5.A GRADE	8.M&S PRIC
3.C GRADE	6.AA GRADE	9.SAME

SQFT (Footprint)

Condition		
1.POOR	4.AVG	7.V G
2.FAIR	5.AVG+	8.EXC
3.AVG-	6.GOOD	9.SAME

Phys. % Good
Funct. % Good

Functional Code		
1.INCOMP	4.PL/HT	7.
2.OVERBLT	5.DAMAGE/D	8.
3.STYLE	6.	9.NONE

Econ. % Good

Economic Code		
0.None	3.NO POWER	7.
1.LOCATION	4.DAMAGE/D	8.
2.ENCROACH	9.NONE	9.

Entrance Code **0**		
1.INTERIOR	4.VACANT	7.
2.REFUSAL	5.ESTIMATE	8.
3.INFORMED	6.	9.

Information Code **0**		
1.OWNER	4.AGENT	7.
2.RELATIVE	5.ESTIMATE	8.
3.TENANT	6.OTHER	9.

Date Inspected

Additions, Outbuildings & Improvements

Type	Year	Units	Grade	Cond	Phys.	Funct.	Sound Value
					%	%	
					%	%	
					%	%	
					%	%	
					%	%	
					%	%	
					%	%	
					%	%	
					%	%	
					%	%	

1.ONE STORY FRAM
2.TWO STORY FRAM
3.THREE STORY FR
4.1 & 1/2 STORY
5.1 & 3/4 STORY
6.2 & 1/2 STORY
21.OPEN FRAME POR
22.ENCL PCH/1SFR(
23.FRAME GARAGE
24.FRAME SHED
25.FRAME BAY WIND
26.1SFR OVERHANG
27.UNFIN BASEMENT
28.UNF ATTIC/LOFT
29.FINISHED ATTIC

Map Lot 031-041-B | Account 312 | Location 124 STOVER RD | Card 1 Of 1 | 5/29/2024

BUTLER, JASON
124 STOVER ROAD
BLUE HILL ME 04614

B2720P13 B6099P80

Property Data

Neighborhood	**60 NEIGHBORHOOD 60.**
Tree Growth Year	**0**
X Coordinate	**0**
Y Coordinate	**0**
Zone/Land Use	**11 RESIDENTIAL**
Secondary Zone	
Topography	**2 ROLLING**

1.LEVEL	4.BELOW ST	7.ROUGH
2.ROLLING	5.LOW	8.
3.ABOVE ST	6.SWAMPY	9.

Utilities **4 DRILLED WELL 7 SEPTIC**

1.SUMMER	4.DR WELL	7.SEPTIC
2.WATER	5.DUG WELL	8.SPRING
3.SEWER	6.LAKE WTR	9.NONE

Street **1 PAVED**

1.PAVED	4.PROPOSED	7.
2.SEMI IMP	5.	8.
3.GRAVEL	6.	9.NONE

0

SPRINGWORK YEAR **0**

Sale Data

Sale Date

Price

Sale Type

1.LAND	4.MOBILE	7.
2.L & B	5.OTHER	8.
3.BUILDING	6.	9.

Financing

1.CONVENT	4.SELLER	7.UNKNOWN
2.FHA/VA	5.PRIVATE	8.
3.ASSUMED	6.CASH	9.UNKNOWN

Validity

1.VALID	4.SPLIT	7.RENOVATE
2.RELATED	5.PARTIAL	8.OTHER
3.DISTRESS	6.EXEMPT	9.

Verified

1.BUYER	4.AGENT	7.FAMILY
2.SELLER	5.PUB REC	8.OTHER
3.LENDER	6.MLS	9.CONFID

Assessment Record

Year	Land	Buildings	Exempt	Total
2011	51,000	186,000	10,000	227,000
2012	51,000	186,000	10,000	227,000
2013	43,400	158,100	10,000	191,500
2014	43,400	158,100	10,000	191,500
2015	43,400	158,100	10,000	191,500
2016	43,400	158,100	15,000	186,500
2017	43,400	158,100	20,000	181,500
2018	43,400	158,100	20,000	181,500
2019	43,400	158,100	19,600	181,900
2020	43,400	158,100	24,500	177,000
2021	43,400	158,100	24,000	177,500
2022	43,400	158,100	23,500	178,000
2023	43,400	158,100	20,250	181,250
2024	91,000	290,500	25,000	356,500

Land Data

Front Foot	Type	Effective Frontage	Effective Depth	Influence Factor	Influence Code
11.REGULAR LOT				%	
12.SECONDARY				%	
13.EXCESS FRONTAG				%	
14.REAR LAND				%	
15.MISCELLANEOUS				%	
				%	
				%	
Square Foot		**Square Feet**			
16.REGULAR LOT				%	
17.SECONDARY LOT				%	
18.EXCESS LAND				%	
19.CONDOMINIUM				%	
20.MISCELLANEOUS				%	
				%	
				%	
Fract. Acre		**Acreage/Sites**			
21.HOUSELOT(FRCT)	24	1.00		100 %	0
22.BASELOT(FRCT)	28	2.00		100 %	0
23.REAR(FRCT)				%	
Acres				%	
24.HOUSELOT				%	
25.BASELOT				%	
26.FRONTAGE 1				%	
27.FRONTAGE 2				%	
28.REAR LAND 1				%	
29.REAR LAND 2				%	

Total Acreage 3.00

Influence Codes

1.USE
2.R/W
3.TOPOGRAPHY
4.SIZE
5.ACCESS
6.RESTRICTIONS
7.SHAPE
8.SEMI-IMPROVED
9.FRACTIONAL
Acres
30.REAR LAND 3
31.REAR LAND 4
32.PASTURE
33.CROP
34.HORTICUL I
35.HORTUCUL II
36.ORCHARD
37.SOFTWOOD
38.MIXED WOOD
39.HARDWOOD
40.WASTE
41.GRAVEL PIT
42.MOBILE HOME SI
43.CONDO SITE
44.EXTRA SET OF L
45.M H HOOK-UP
46.HOLE/SITE

Inspection Witnessed By:

X Date

No./Date	Description	Date Insp.

Notes:

Blue Hill

Blue Hill

Map Lot 031-041-B | Account 312 | Location 124 STOVER RD | Card 1 Of 1 | 5/29/2024

Building Style	**4 CAPE**	
1.CONV.	5.COLONIAL	9.CONDO
2.RANCH	6.SPLIT	10.
3.R RANCH	7.CONTEMP	11.
4.CAPE	8.COTTAGE	12.
Dwelling Units	**1**	
Other Units	**0**	
Stories	**4 ONE & 1/2 STORY**	
1.1	4.1.5	7.3.5
2.2	5.1.75	8.4
3.3	6.2.5	9.
Exterior Walls	**2 VINYL/ALUMINUM**	
1.WOOD	5.SHINGLE	9.OTHER
2.VIN/AL	6.BRK/STN	10.ALUM
3.COMPOS.	7.SINGLE	11.LOG
4.ASBESTOS	8.HARDY/CO	12.STONE
Roof Surface	**1 ASPHALT SHINGLES**	
1.ASPHALT	4.COMPOSIT	7.ROLL
2.SLATE	5.WOOD	8.
3.METAL	6.OTHER	9.
SF Masonry Trim	**0**	
	0	
	0	
Year Built	**1998**	
Year Remodeled	**0**	
Foundation	**1 CONCRETE**	
1.CONCRETE	4.WOOD	7.
2.C BLOCK	5.SLAB	8.
3.BR/STONE	6.PIERS	9.
Basement	**4 FULL BASEMENT**	
1.1/4 BMT	4.FULL BMT	7.
2.1/2 BMT	5.NONE	8.
3.3/4 BMT	6.	9.NONE
Bsmt Gar # Cars	**0**	
Wet Basement	**1 DRY BASEMENT**	
1.DRY	4.DIRT FLR	7.
2.DAMP	5.	8.
3.WET	6.	9.

SF Bsmt Living	**0**	
Fin Bsmt Grade	**0 0**	
	0	
Heat Type	**100%**	**1 HOT WATER BB**
1.HWBB	5.FWA	9.NO HEAT
2.HWCI	6.GRAVWA	10.
3.H PUMP	7.ELECTRIC	11.
4.RADIANT	8.FL/WALL	12.
Cool Type	**0%**	**9 NONE**
1.REFRIG	4.W&C AIR	7.
2.EVAPOR	5.	8.
3.H PUMP	6.	9.NONE
Kitchen Style	**2 TYPICAL**	
1.MODERN	4.OBSOLETE	7.
2.TYPICAL	5.	8.
3.OLD TYPE	6.	9.NONE
Bath(s) Style	**2 TYPICAL BATH(S)**	
1.MODERN	4.OBSOLETE	7.
2.TYPICAL	5.	8.
3.OLD TYPE	6.	9.NONE
# Rooms	**0**	
# Bedrooms	**0**	
# Full Baths	**2**	
# Half Baths	**0**	
# Addn Fixtures	**0**	
# Fireplaces	**0**	

TRIO

Layout	**1 TYPICAL**	
1.TYPICAL	4.	7.
2.INADEQ	5.	8.
3.	6.	9.
Attic	**9 NONE**	
1.1/4 FIN	4.FULL FIN	7.
2.1/2 FIN	5.FL/STAIR	8.
3.3/4 FIN	6.	9.NONE
Insulation	**1 FULL**	
1.FULL	4.MINIMAL	7.
2.HEAVY	5.PARTIAL	8.
3.CAPPED	6.	9.NONE
Unfinished %	**0%**	
Grade & Factor	**3 C 100%**	
1.E GRADE	4.B GRADE	7.AAA GRAD
2.D GRADE	5.A GRADE	8.M&S PRIC
3.C GRADE	6.AA GRADE	9.SAME
SQFT (Footprint)	**1008**	
Condition	**6 GOOD**	
1.POOR	4.AVG	7.V G
2.FAIR	5.AVG+	8.EXC
3.AVG-	6.GOOD	9.SAME
Phys. % Good	**0%**	
Funct. % Good	**100%**	
Functional Code	**9 NONE**	
1.INCOMP	4.PL/HT	7.
2.OVERBLT	5.DAMAGE/D	8.
3.STYLE	6.	9.NONE
Econ. % Good	**100%**	
Economic Code	**NONE**	
0.None	3.NO POWER	7.
1.LOCATION	4.DAMAGE/D	8.
2.ENCROACH	9.NONE	9.
Entrance Code	**0**	
1.INTERIOR	4.VACANT	7.
2.REFUSAL	5.ESTIMATE	8.
3.INFORMED	6.	9.
Information Code	**0**	
1.OWNER	4.AGENT	7.
2.RELATIVE	5.ESTIMATE	8.
3.TENANT	6.OTHER	9.

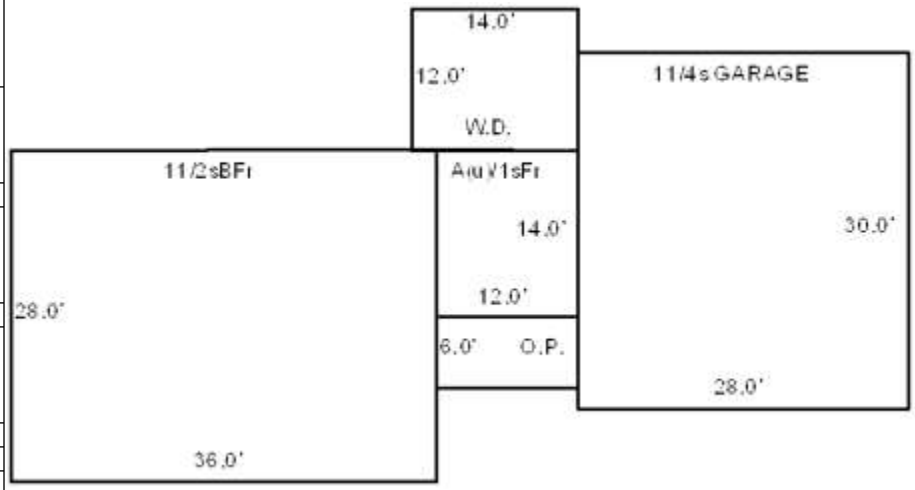

Date Inspected

Additions, Outbuildings & Improvements

Type	Year	Units	Grade	Cond	Phys.	Funct.	Sound Value
21 OPEN FRAME	2004	72	9 100	6	0 %	100 %	
68 DECK	2004	168	9 100	6	0 %	100 %	
28 UNF ATTIC/LOFT	2004	168	9 100	6	0 %	100 %	
1 ONE STORY	2004	168	9 100	6	0 %	100 %	
71 1 1/4S GARAGE	2004	840	9 100	6	0 %	100 %	
					%	%	
					%	%	
					%	%	
					%	%	
					%	%	

1.ONE STORY FRAM
2.TWO STORY FRAM
3.THREE STORY FR
4.1 & 1/2 STORY
5.1 & 3/4 STORY
6.2 & 1/2 STORY
21.OPEN FRAME POR
22.ENCL PCH/1SFR(
23.FRAME GARAGE
24.FRAME SHED
25.FRAME BAY WIND
26.1SFR OVERHANG
27.UNFIN BASEMENT
28.UNF ATTIC/LOFT
29.FINISHED ATTIC

Map Lot 017-004 | Account 314 | Location 65 ELLSWORTH RD | Card 1 Of 1 | 5/29/2024

KRUGER, FRANK K
PO BOX 606
DEER ISLE ME 04627

B3102P104 B7175P787

Previous Owner
BOYAJIAN, CHRISTA
KRUGER, FRANK K
33 LINDSEY LANE
BLUE HILL ME 04614
Sale Date: 12/14/2021

Previous Owner
BROWN, JEFFREY D
BROWN, SANDRA
65 ELLSWORTH RD
BLUE HILL ME 04614
Sale Date: 7/11/2018

Previous Owner
MACHIAS SAVINGS BANK
c/o Sandra Brown
205 OLD COUNTY RD
SEDGWICK ME 04676
Sale Date: 5/16/2013

Inspection Witnessed By:

X Date

No./Date	Description	Date Insp.

Notes:

2/20/19-REV NAH ADJ SIZE AND GRADE OF WD
4/3/15 W/WORKER? SAYS NO CHANGES TO BLDG. ADD SV SHED AND CANOPY
3/17/11- REV. W/MR. OUTSIDE - N/C.
6/27/2008-W/Ms. from hair salon- Add WD

Blue Hill

Property Data

Neighborhood **77 NEIGHBORHOOD 77.**

Tree Growth Year **0**

X Coordinate **0**

Y Coordinate **0**

Zone/Land Use **11 RESIDENTIAL**

Secondary Zone **21 & COMMERCIAL**

Topography **2 ROLLING**

1.LEVEL 4.BELOW ST 7.ROUGH
2.ROLLING 5.LOW 8.
3.ABOVE ST 6.SWAMPY 9.

Utilities **4 DRILLED WELL 3 PUBLIC SEWER**

1.SUMMER 4.DR WELL 7.SEPTIC
2.WATER 5.DUG WELL 8.SPRING
3.SEWER 6.LAKE WTR 9.NONE

Street **1 PAVED**

1.PAVED 4.PROPOSED 7.
2.SEMI IMP 5. 8.
3.GRAVEL 6. 9.NONE

0

SPRINGWORK YEAR **0**

Sale Data

Sale Date **12/14/2021**

Price

Sale Type **2 LAND &**

1.LAND 4.MOBILE 7.
2.L & B 5.OTHER 8.
3.BUILDING 6. 9.

Financing **9 UNKNOWN**

1.CONVENT 4.SELLER 7.UNKNOWN
2.FHA/VA 5.PRIVATE 8.
3.ASSUMED 6.CASH 9.UNKNOWN

Validity **2 RELATED PARTIES**

1.VALID 4.SPLIT 7.RENOVATE
2.RELATED 5.PARTIAL 8.OTHER
3.DISTRESS 6.EXEMPT 9.

Verified **5 PUBLIC RECORD**

1.BUYER 4.AGENT 7.FAMILY
2.SELLER 5.PUB REC 8.OTHER
3.LENDER 6.MLS 9.CONFID

Assessment Record

Year	Land	Buildings	Exempt	Total
2011	80,000	188,100	0	268,100
2012	80,000	188,100	0	268,100
2013	68,000	159,900	0	227,900
2014	68,000	159,900	0	227,900
2015	68,000	160,900	0	228,900
2016	68,000	160,900	0	228,900
2017	68,000	160,900	0	228,900
2018	68,000	160,900	0	228,900
2019	68,000	160,300	0	228,300
2020	68,000	160,300	0	228,300
2021	68,000	160,300	0	228,300
2022	68,000	160,300	0	228,300
2023	68,000	160,300	0	228,300
2024	120,500	319,800	0	440,300

Land Data

Front Foot	Type	Effective Frontage	Effective Depth	Influence Factor	Influence Code
11.REGULAR LOT				%	
12.SECONDARY				%	
13.EXCESS FRONTAG				%	
14.REAR LAND				%	
15.MISCELLANEOUS				%	
				%	
				%	
Square Foot		**Square Feet**			
16.REGULAR LOT				%	
17.SECONDARY LOT				%	
18.EXCESS LAND				%	
19.CONDOMINIUM				%	
20.MISCELLANEOUS				%	
				%	
				%	
Fract. Acre		**Acreage/Sites**			
21.HOUSELOT(FRCT)	21	0.50	100	%	0
22.BASELOT(FRCT)	28	0.05	100	%	0
23.REAR(FRCT)				%	
Acres				%	
24.HOUSELOT				%	
25.BASELOT				%	
26.FRONTAGE 1				%	
27.FRONTAGE 2				%	
28.REAR LAND 1				%	
29.REAR LAND 2				%	

Total Acreage 0.55

Influence Codes

1.USE
2.R/W
3.TOPOGRAPHY
4.SIZE
5.ACCESS
6.RESTRICTIONS
7.SHAPE
8.SEMI-IMPROVED
9.FRACTIONAL
Acres
30.REAR LAND 3
31.REAR LAND 4
32.PASTURE
33.CROP
34.HORTICUL I
35.HORTUCUL II
36.ORCHARD
37.SOFTWOOD
38.MIXED WOOD
39.HARDWOOD
40.WASTE
41.GRAVEL PIT
42.MOBILE HOME SI
43.CONDO SITE
44.EXTRA SET OF L
45.M H HOOK-UP
46.HOLE/SITE

Blue Hill

Map Lot 017-004 | Account 314 | Location 65 ELLSWORTH RD | Card 1 Of 1 | 5/29/2024

Building Style	**4 CAPE**	
1.CONV.	5.COLONIAL	9.CONDO
2.RANCH	6.SPLIT	10.
3.R RANCH	7.CONTEMP	11.
4.CAPE	8.COTTAGE	12.
Dwelling Units	**2**	
Other Units	**0**	
Stories	**4 ONE & 1/2 STORY**	
1.1	4.1.5	7.3.5
2.2	5.1.75	8.4
3.3	6.2.5	9.
Exterior Walls	**2 VINYL/ALUMINUM**	
1.WOOD	5.SHINGLE	9.OTHER
2.VIN/AL	6.BRK/STN	10.ALUM
3.COMPOS.	7.SINGLE	11.LOG
4.ASBESTOS	8.HARDY/CO	12.STONE
Roof Surface	**1 ASPHALT SHINGLES**	
1.ASPHALT	4.COMPOSIT	7.ROLL
2.SLATE	5.WOOD	8.
3.METAL	6.OTHER	9.
SF Masonry Trim	**0**	
	0	
	0	
Year Built	**1667**	
Year Remodeled	**2000**	
Foundation	**1 CONCRETE**	
1.CONCRETE	4.WOOD	7.
2.C BLOCK	5.SLAB	8.
3.BR/STONE	6.PIERS	9.
Basement	**4 FULL BASEMENT**	
1.1/4 BMT	4.FULL BMT	7.
2.1/2 BMT	5.NONE	8.
3.3/4 BMT	6.	9.NONE
Bsmt Gar # Cars	**0**	
Wet Basement	**2 DAMP BASEMENT**	
1.DRY	4.DIRT FLR	7.
2.DAMP	5.	8.
3.WET	6.	9.

SF Bsmt Living	**504**	
Fin Bsmt Grade	**2 100**	
	0	
Heat Type	**100%**	**1 HOT WATER BB**
1.HWBB	5.FWA	9.NO HEAT
2.HWCI	6.GRAVWA	10.
3.H PUMP	7.ELECTRIC	11.
4.RADIANT	8.FL/WALL	12.
Cool Type	**0%**	**9 NONE**
1.REFRIG	4.W&C AIR	7.
2.EVAPOR	5.	8.
3.H PUMP	6.	9.NONE
Kitchen Style	**2 TYPICAL**	
1.MODERN	4.OBSOLETE	7.
2.TYPICAL	5.	8.
3.OLD TYPE	6.	9.NONE
Bath(s) Style	**2 TYPICAL BATH(S)**	
1.MODERN	4.OBSOLETE	7.
2.TYPICAL	5.	8.
3.OLD TYPE	6.	9.NONE
# Rooms	**0**	
# Bedrooms	**0**	
# Full Baths	**1**	
# Half Baths	**1**	
# Addn Fixtures	**1**	
# Fireplaces	**1**	

TRIO

Layout	**1 TYPICAL**	
1.TYPICAL	4.	7.
2.INADEQ	5.	8.
3.	6.	9.
Attic	**9 NONE**	
1.1/4 FIN	4.FULL FIN	7.
2.1/2 FIN	5.FL/STAIR	8.
3.3/4 FIN	6.	9.NONE
Insulation	**1 FULL**	
1.FULL	4.MINIMAL	7.
2.HEAVY	5.PARTIAL	8.
3.CAPPED	6.	9.NONE
Unfinished %	**0%**	
Grade & Factor	**3 C 105%**	
1.E GRADE	4.B GRADE	7.AAA GRAD
2.D GRADE	5.A GRADE	8.M&S PRIC
3.C GRADE	6.AA GRADE	9.SAME
SQFT (Footprint)	**1008**	
Condition	**7 VERY GOOD**	
1.POOR	4.AVG	7.V G
2.FAIR	5.AVG+	8.EXC
3.AVG-	6.GOOD	9.SAME
Phys. % Good	**0%**	
Funct. % Good	**100%**	
Functional Code	**9 NONE**	
1.INCOMP	4.PL/HT	7.
2.OVERBLT	5.DAMAGE/D	8.
3.STYLE	6.	9.NONE
Econ. % Good	**100%**	
Economic Code	**NONE**	
0.None	3.NO POWER	7.
1.LOCATION	4.DAMAGE/D	8.
2.ENCROACH	9.NONE	9.
Entrance Code	**0**	
1.INTERIOR	4.VACANT	7.
2.REFUSAL	5.ESTIMATE	8.
3.INFORMED	6.	9.
Information Code	**0**	
1.OWNER	4.AGENT	7.
2.RELATIVE	5.ESTIMATE	8.
3.TENANT	6.OTHER	9.

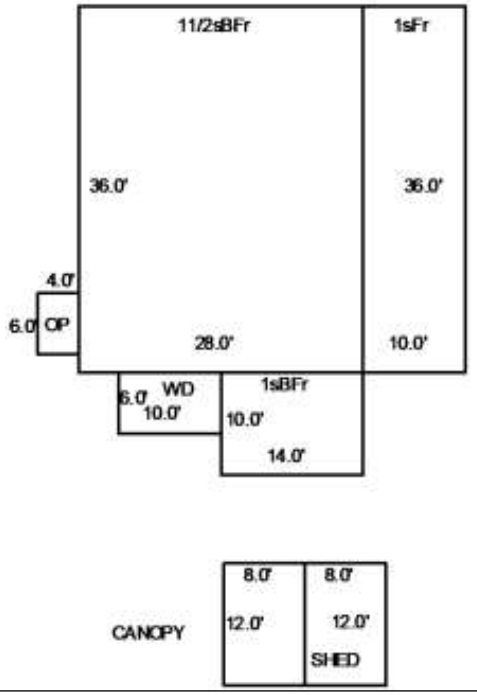

Date Inspected

Additions, Outbuildings & Improvements

Type	Year	Units	Grade	Cond	Phys.	Funct.	Sound Value
7 ONE STY BSMT FR	0	140	0 0	0	0 %	0 %	
1 ONE STORY	0	360	0 0	0	0 %	0 %	
68 DECK	2007	60	3 100	4	0 %	100 %	
24 FRAME SHED	2014				%	%	800
61	2014				%	%	200
21 OPEN FRAME	2018	24	0 0	4	0 %	100 %	
					%	%	
					%	%	
					%	%	
					%	%	

1.ONE STORY FRAM
2.TWO STORY FRAM
3.THREE STORY FR
4.1 & 1/2 STORY
5.1 & 3/4 STORY
6.2 & 1/2 STORY
21.OPEN FRAME POR
22.ENCL PCH/1SFR(
23.FRAME GARAGE
24.FRAME SHED
25.FRAME BAY WIND
26.1SFR OVERHANG
27.UNFIN BASEMENT
28.UNF ATTIC/LOFT
29.FINISHED ATTIC

Map Lot 031-011 | Account 315 | Location 993 PLEASANT ST | Card 1 Of 1 | 5/29/2024

ZELIFF, SUZANNE
ZELIFF, PATRTICIA
2209 EAST ST
BRIDPORT VT 05734

B7291P479

Previous Owner
U.S. BANK TRUST NATIONAL ASSOCIATION
3501 OLYMPUS BLVD, SUITE # 500

DALLAS TX 75019
Sale Date: 8/02/2023

Previous Owner
ANDERSON, DENISE
ANDERSON, JAMES L
993 PLEASANT STREET
BLUE HILL ME 04614
Sale Date: 5/25/2023

Previous Owner
LANG, DENISE
993 PLEASANT STREET

BLUE HILL ME 04614
Sale Date: 12/03/2015

Inspection Witnessed By:

X Date

No./Date	Description	Date Insp.

Notes:

1/21/21-REV VAC. DEL SHEDS. PHOTO
1/12/17 REV NAH, REMOVE 2 SV SHEDS, ADD 2 NEW SHEDS
4/25/2014 NAH ADDN'T CALLED FIN
5/7/13 NAH EST MORE DONE
3/18/09 NAH ADJ INC EST LITTLE MORE WORK DONE
4/21/11- NAH EST. N/C.

Blue Hill

Property Data

Neighborhood **61 NEIGHBORHOOD 61.**

Tree Growth Year **0**

X Coordinate **0**

Y Coordinate **0**

Zone/Land Use **11 RESIDENTIAL**

Secondary Zone

Topography **2 ROLLING**

1.LEVEL	4.BELOW ST	7.ROUGH
2.ROLLING	5.LOW	8.
3.ABOVE ST	6.SWAMPY	9.

Utilities **4 DRILLED WELL 7 SEPTIC**

1.SUMMER	4.DR WELL	7.SEPTIC
2.WATER	5.DUG WELL	8.SPRING
3.SEWER	6.LAKE WTR	9.NONE

Street **1 PAVED**

1.PAVED	4.PROPOSED	7.
2.SEMI IMP	5.	8.
3.GRAVEL	6.	9.NONE

0

SPRINGWORK YEAR **0**

Sale Data

Sale Date **8/02/2023**

Price **153,500**

Sale Type **2 LAND &**

1.LAND	4.MOBILE	7.
2.L & B	5.OTHER	8.
3.BUILDING	6.	9.

Financing **7 UNKNOWN.....**

1.CONVENT	4.SELLER	7.UNKNOWN
2.FHA/VA	5.PRIVATE	8.
3.ASSUMED	6.CASH	9.UNKNOWN

Validity **8 OTHER NON VALID**

1.VALID	4.SPLIT	7.RENOVATE
2.RELATED	5.PARTIAL	8.OTHER
3.DISTRESS	6.EXEMPT	9.

Verified **5 PUBLIC RECORD**

1.BUYER	4.AGENT	7.FAMILY
2.SELLER	5.PUB REC	8.OTHER
3.LENDER	6.MLS	9.CONFID

Assessment Record

Year	Land	Buildings	Exempt	Total
2011	56,300	120,600	10,000	166,900
2012	56,300	120,600	0	176,900
2013	47,800	106,600	0	154,400
2014	47,800	110,600	10,000	148,400
2015	47,800	110,600	10,000	148,400
2016	47,800	110,600	15,000	143,400
2017	47,800	121,500	20,000	149,300
2018	47,800	121,500	20,000	149,300
2019	47,800	121,500	19,600	149,700
2020	47,800	121,500	24,500	144,800
2021	47,800	109,800	24,000	133,600
2022	47,800	109,800	23,500	134,100
2023	47,800	109,800	20,250	137,350
2024	96,300	202,200	0	298,500

Land Data

Front Foot	Type	Effective Frontage	Effective Depth	Influence Factor	Influence Code
11.REGULAR LOT				%	
12.SECONDARY				%	
13.EXCESS FRONTAG				%	
14.REAR LAND				%	
15.MISCELLANEOUS				%	
				%	
				%	
Square Foot		**Square Feet**			
16.REGULAR LOT				%	
17.SECONDARY LOT				%	
18.EXCESS LAND				%	
19.CONDOMINIUM				%	
20.MISCELLANEOUS				%	
				%	
				%	
Fract. Acre		**Acreage/Sites**			
21.HOUSELOT(FRCT)	24	1.00		100 %	0
22.BASELOT(FRCT)	28	3.76		100 %	0
23.REAR(FRCT)				%	
Acres				%	
24.HOUSELOT				%	
25.BASELOT				%	
26.FRONTAGE 1				%	
27.FRONTAGE 2				%	
28.REAR LAND 1				%	
29.REAR LAND 2				%	

Total Acreage 4.76

Influence Codes

1.USE
2.R/W
3.TOPOGRAPHY
4.SIZE
5.ACCESS
6.RESTRICTIONS
7.SHAPE
8.SEMI-IMPROVED
9.FRACTIONAL
Acres
30.REAR LAND 3
31.REAR LAND 4
32.PASTURE
33.CROP
34.HORTICUL I
35.HORTUCUL II
36.ORCHARD
37.SOFTWOOD
38.MIXED WOOD
39.HARDWOOD
40.WASTE
41.GRAVEL PIT
42.MOBILE HOME SI
43.CONDO SITE
44.EXTRA SET OF L
45.M H HOOK-UP
46.HOLE/SITE

Blue Hill

Map Lot 031-011 | Account 315 | Location 993 PLEASANT ST | Card 1 Of 1 | 5/29/2024

Building Style	**4 CAPE**	
1.CONV.	5.COLONIAL	9.CONDO
2.RANCH	6.SPLIT	10.
3.R RANCH	7.CONTEMP	11.
4.CAPE	8.COTTAGE	12.
Dwelling Units	**1**	
Other Units	**0**	
Stories	**1 ONE STORY**	
1.1	4.1.5	7.3.5
2.2	5.1.75	8.4
3.3	6.2.5	9.
Exterior Walls	**1 WOOD SIDING**	
1.WOOD	5.SHINGLE	9.OTHER
2.VIN/AL	6.BRK/STN	10.ALUM
3.COMPOS.	7.SINGLE	11.LOG
4.ASBESTOS	8.HARDY/CO	12.STONE
Roof Surface	**1 ASPHALT SHINGLES**	
1.ASPHALT	4.COMPOSIT	7.ROLL
2.SLATE	5.WOOD	8.
3.METAL	6.OTHER	9.
SF Masonry Trim	**0**	
	0	
	0	
Year Built	**1**	
Year Remodeled	**1999**	
Foundation	**3 BRICK &/OR STONE**	
1.CONCRETE	4.WOOD	7.
2.C BLOCK	5.SLAB	8.
3.BR/STONE	6.PIERS	9.
Basement	**4 FULL BASEMENT**	
1.1/4 BMT	4.FULL BMT	7.
2.1/2 BMT	5.NONE	8.
3.3/4 BMT	6.	9.NONE
Bsmt Gar # Cars	**0**	
Wet Basement	**2 DAMP BASEMENT**	
1.DRY	4.DIRT FLR	7.
2.DAMP	5.	8.
3.WET	6.	9.

SF Bsmt Living	**0**	
Fin Bsmt Grade	**0 0**	
	0	
Heat Type	**100%**	**1 HOT WATER BB**
1.HWBB	5.FWA	9.NO HEAT
2.HWCI	6.GRAVWA	10.
3.H PUMP	7.ELECTRIC	11.
4.RADIANT	8.FL/WALL	12.
Cool Type	**0%**	**9 NONE**
1.REFRIG	4.W&C AIR	7.
2.EVAPOR	5.	8.
3.H PUMP	6.	9.NONE
Kitchen Style	**2 TYPICAL**	
1.MODERN	4.OBSOLETE	7.
2.TYPICAL	5.	8.
3.OLD TYPE	6.	9.NONE
Bath(s) Style	**2 TYPICAL BATH(S)**	
1.MODERN	4.OBSOLETE	7.
2.TYPICAL	5.	8.
3.OLD TYPE	6.	9.NONE
# Rooms	**0**	
# Bedrooms	**0**	
# Full Baths	**1**	
# Half Baths	**0**	
# Addn Fixtures	**0**	
# Fireplaces	**0**	

TRIO

Layout	**1 TYPICAL**	
1.TYPICAL	4.	7.
2.INADEQ	5.	8.
3.	6.	9.
Attic	**4 FULL FINISHED**	
1.1/4 FIN	4.FULL FIN	7.
2.1/2 FIN	5.FL/STAIR	8.
3.3/4 FIN	6.	9.NONE
Insulation	**1 FULL**	
1.FULL	4.MINIMAL	7.
2.HEAVY	5.PARTIAL	8.
3.CAPPED	6.	9.NONE
Unfinished %	**0%**	
Grade & Factor	**2 D 110%**	
1.E GRADE	4.B GRADE	7.AAA GRAD
2.D GRADE	5.A GRADE	8.M&S PRIC
3.C GRADE	6.AA GRADE	9.SAME
SQFT (Footprint)	**616**	
Condition	**6 GOOD**	
1.POOR	4.AVG	7.V G
2.FAIR	5.AVG+	8.EXC
3.AVG-	6.GOOD	9.SAME
Phys. % Good	**0%**	
Funct. % Good	**100%**	
Functional Code	**9 NONE**	
1.INCOMP	4.PL/HT	7.
2.OVERBLT	5.DAMAGE/D	8.
3.STYLE	6.	9.NONE
Econ. % Good	**100%**	
Economic Code	**NONE**	
0.None	3.NO POWER	7.
1.LOCATION	4.DAMAGE/D	8.
2.ENCROACH	9.NONE	9.
Entrance Code	**0**	
1.INTERIOR	4.VACANT	7.
2.REFUSAL	5.ESTIMATE	8.
3.INFORMED	6.	9.
Information Code	**0**	
1.OWNER	4.AGENT	7.
2.RELATIVE	5.ESTIMATE	8.
3.TENANT	6.OTHER	9.

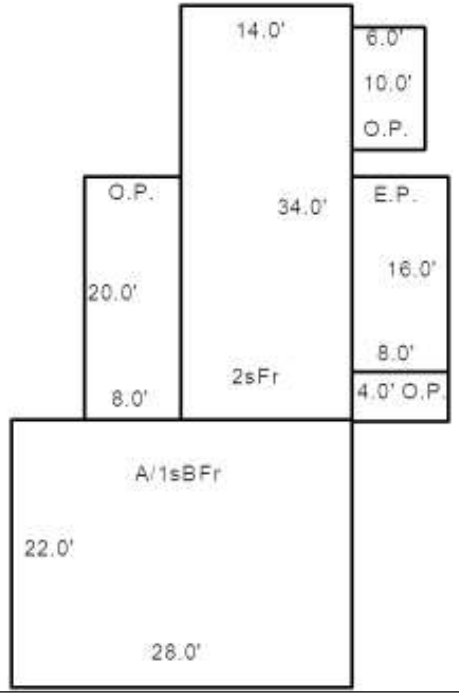

Date Inspected

Additions, Outbuildings & Improvements

Type	Year	Units	Grade	Cond	Phys.	Funct.	Sound Value
2 TWO STORY	1999	476	3 100	4	0 %	100 %	
22 ENCL	0	128	0 0	0	0 %	0 %	
21 OPEN FRAME	0	32	0 0	0	0 %	0 %	
21 OPEN FRAME	0	60	3 100	4	0 %	100 %	
21 OPEN FRAME	0	160	3 100	4	0 %	100 %	
					%	%	
					%	%	
					%	%	
					%	%	
					%	%	

1.ONE STORY FRAM
2.TWO STORY FRAM
3.THREE STORY FR
4.1 & 1/2 STORY
5.1 & 3/4 STORY
6.2 & 1/2 STORY
21.OPEN FRAME POR
22.ENCL PCH/1SFR(
23.FRAME GARAGE
24.FRAME SHED
25.FRAME BAY WIND
26.1SFR OVERHANG
27.UNFIN BASEMENT
28.UNF ATTIC/LOFT
29.FINISHED ATTIC

Map Lot 027-037 | Account 316 | Location 301 MINES RD | Card 1 Of 1 | 5/29/2024

KELLY, DAVID
HEBERT, MARIA
301 MINES RD
BLUE ME 04614

B7164P221

Previous Owner
HARBOUR, ROBERT D JR
186 CONGRESS STREET

BELFAST ME 04915
Sale Date: 10/25/2021

Previous Owner
LANG, DENISE MARIE
HARBOUR, ROBERT D.JR.
46 W. SWANVILLE RD
BELFAST ME 04915
Sale Date: 4/03/2013

Previous Owner
GAUGER, RAGNA
PO BOX 2018

NORWAY ME 04268

Inspection Witnessed By:

X Date

No./Date	Description	Date Insp.

Notes:

1/20/17 REV W/THORNE, ADJ SHED, OP & BSMT.
2/27/13 REV VAC N/C

Blue Hill

Property Data

Neighborhood **48 NEIGHBORHOOD 48.**

Tree Growth Year **0**

X Coordinate **0**

Y Coordinate **0**

Zone/Land Use **11 RESIDENTIAL**

Secondary Zone

Topography **2 ROLLING**

1.LEVEL	4.BELOW ST	7.ROUGH
2.ROLLING	5.LOW	8.
3.ABOVE ST	6.SWAMPY	9.

Utilities **4 DRILLED WELL 7 SEPTIC**

1.SUMMER	4.DR WELL	7.SEPTIC
2.WATER	5.DUG WELL	8.SPRING
3.SEWER	6.LAKE WTR	9.NONE

Street **1 PAVED**

1.PAVED	4.PROPOSED	7.
2.SEMI IMP	5.	8.
3.GRAVEL	6.	9.NONE

0

SPRINGWORK YEAR **0**

Sale Data

Sale Date **10/25/2021**

Price **85,000**

Sale Type **2 LAND &**

1.LAND	4.MOBILE	7.
2.L & B	5.OTHER	8.
3.BUILDING	6.	9.

Financing **7 UNKNOWN.....**

1.CONVENT	4.SELLER	7.UNKNOWN
2.FHA/VA	5.PRIVATE	8.
3.ASSUMED	6.CASH	9.UNKNOWN

Validity **8 OTHER NON VALID**

1.VALID	4.SPLIT	7.RENOVATE
2.RELATED	5.PARTIAL	8.OTHER
3.DISTRESS	6.EXEMPT	9.

Verified **5 PUBLIC RECORD**

1.BUYER	4.AGENT	7.FAMILY
2.SELLER	5.PUB REC	8.OTHER
3.LENDER	6.MLS	9.CONFID

Assessment Record

Year	Land	Buildings	Exempt	Total
2011	39,000	88,200	16,000	111,200
2012	39,000	88,200	0	127,200
2013	33,200	75,100	0	108,300
2014	33,200	75,100	0	108,300
2015	33,200	75,100	0	108,300
2016	33,200	75,100	0	108,300
2017	33,200	74,800	0	108,000
2018	33,200	74,800	0	108,000
2019	33,200	74,800	0	108,000
2020	33,200	74,800	0	108,000
2021	33,200	74,800	0	108,000
2022	33,200	74,800	0	108,000
2023	33,200	74,800	0	108,000
2024	68,000	90,000	0	158,000

Land Data

Front Foot	Type	Effective Frontage	Effective Depth	Influence Factor	Influence Code
11.REGULAR LOT				%	
12.SECONDARY				%	
13.EXCESS FRONTAG				%	
14.REAR LAND				%	
15.MISCELLANEOUS				%	
				%	
				%	
Square Foot		**Square Feet**			
16.REGULAR LOT				%	
17.SECONDARY LOT				%	
18.EXCESS LAND				%	
19.CONDOMINIUM				%	
20.MISCELLANEOUS				%	
				%	
				%	
Fract. Acre		**Acreage/Sites**			
21.HOUSELOT(FRCT)	24	1.00		100 %	0
22.BASELOT(FRCT)				%	
23.REAR(FRCT)				%	
Acres				%	
24.HOUSELOT				%	
25.BASELOT				%	
26.FRONTAGE 1				%	
27.FRONTAGE 2				%	
28.REAR LAND 1					
29.REAR LAND 2					

Total Acreage 1.00

Influence Codes

1.USE
2.R/W
3.TOPOGRAPHY
4.SIZE
5.ACCESS
6.RESTRICTIONS
7.SHAPE
8.SEMI-IMPROVED
9.FRACTIONAL
Acres
30.REAR LAND 3
31.REAR LAND 4
32.PASTURE
33.CROP
34.HORTICUL I
35.HORTUCUL II
36.ORCHARD
37.SOFTWOOD
38.MIXED WOOD
39.HARDWOOD
40.WASTE
41.GRAVEL PIT
42.MOBILE HOME SI
43.CONDO SITE
44.EXTRA SET OF L
45.M H HOOK-UP
46.HOLE/SITE

Blue Hill

Map Lot 027-037 | Account 316 | Location 301 MINES RD | Card 1 Of 1 | 5/29/2024

Building Style	**1 CONVENTIONAL**	
1.CONV.	5.COLONIAL	9.CONDO
2.RANCH	6.SPLIT	10.
3.R RANCH	7.CONTEMP	11.
4.CAPE	8.COTTAGE	12.
Dwelling Units	**1**	
Other Units	**0**	
Stories	**4 ONE & 1/2 STORY**	
1.1	4.1.5	7.3.5
2.2	5.1.75	8.4
3.3	6.2.5	9.
Exterior Walls	**2 VINYL/ALUMINUM**	
1.WOOD	5.SHINGLE	9.OTHER
2.VIN/AL	6.BRK/STN	10.ALUM
3.COMPOS.	7.SINGLE	11.LOG
4.ASBESTOS	8.HARDY/CO	12.STONE
Roof Surface	**1 ASPHALT SHINGLES**	
1.ASPHALT	4.COMPOSIT	7.ROLL
2.SLATE	5.WOOD	8.
3.METAL	6.OTHER	9.
SF Masonry Trim	**0**	
	0	
	0	
Year Built	**1**	
Year Remodeled	**0**	
Foundation	**1 CONCRETE**	
1.CONCRETE	4.WOOD	7.
2.C BLOCK	5.SLAB	8.
3.BR/STONE	6.PIERS	9.
Basement	**3 3/4 BASEMENT**	
1.1/4 BMT	4.FULL BMT	7.
2.1/2 BMT	5.NONE	8.
3.3/4 BMT	6.	9.NONE
Bsmt Gar # Cars	**0**	
Wet Basement	**4 DIRT FLOOR**	
1.DRY	4.DIRT FLR	7.
2.DAMP	5.	8.
3.WET	6.	9.

SF Bsmt Living	**0**	
Fin Bsmt Grade	**0 0**	
	0	
Heat Type	**100%**	**5 FORCED WARM AIR**
1.HWBB	5.FWA	9.NO HEAT
2.HWCI	6.GRAVWA	10.
3.H PUMP	7.ELECTRIC	11.
4.RADIANT	8.FL/WALL	12.
Cool Type	**0%**	**9 NONE**
1.REFRIG	4.W&C AIR	7.
2.EVAPOR	5.	8.
3.H PUMP	6.	9.NONE
Kitchen Style	**2 TYPICAL**	
1.MODERN	4.OBSOLETE	7.
2.TYPICAL	5.	8.
3.OLD TYPE	6.	9.NONE
Bath(s) Style	**2 TYPICAL BATH(S)**	
1.MODERN	4.OBSOLETE	7.
2.TYPICAL	5.	8.
3.OLD TYPE	6.	9.NONE
# Rooms	**0**	
# Bedrooms	**0**	
# Full Baths	**1**	
# Half Baths	**0**	
# Addn Fixtures	**0**	
# Fireplaces	**0**	

TRIO

Layout	**1 TYPICAL**	
1.TYPICAL	4.	7.
2.INADEQ	5.	8.
3.	6.	9.
Attic	**9 NONE**	
1.1/4 FIN	4.FULL FIN	7.
2.1/2 FIN	5.FL/STAIR	8.
3.3/4 FIN	6.	9.NONE
Insulation	**1 FULL**	
1.FULL	4.MINIMAL	7.
2.HEAVY	5.PARTIAL	8.
3.CAPPED	6.	9.NONE
Unfinished %	**0%**	
Grade & Factor	**2 D 110%**	
1.E GRADE	4.B GRADE	7.AAA GRAD
2.D GRADE	5.A GRADE	8.M&S PRIC
3.C GRADE	6.AA GRADE	9.SAME
SQFT (Footprint)	**525**	
Condition	**3 BELOW AVERAGE**	
1.POOR	4.AVG	7.V G
2.FAIR	5.AVG+	8.EXC
3.AVG-	6.GOOD	9.SAME
Phys. % Good	**0%**	
Funct. % Good	**100%**	
Functional Code	**9 NONE**	
1.INCOMP	4.PL/HT	7.
2.OVERBLT	5.DAMAGE/D	8.
3.STYLE	6.	9.NONE
Econ. % Good	**100%**	
Economic Code	**NONE**	
0.None	3.NO POWER	7.
1.LOCATION	4.DAMAGE/D	8.
2.ENCROACH	9.NONE	9.
Entrance Code	**0**	
1.INTERIOR	4.VACANT	7.
2.REFUSAL	5.ESTIMATE	8.
3.INFORMED	6.	9.
Information Code	**0**	
1.OWNER	4.AGENT	7.
2.RELATIVE	5.ESTIMATE	8.
3.TENANT	6.OTHER	9.

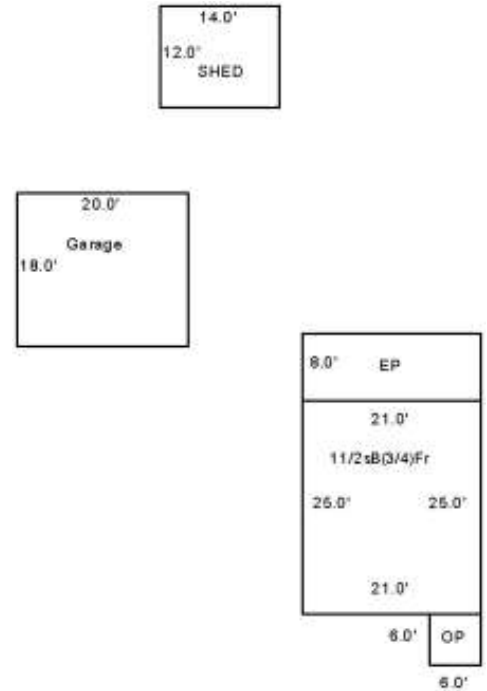

Date Inspected

Additions, Outbuildings & Improvements

Type	Year	Units	Grade	Cond	Phys.	Funct.	Sound Value
21 OPEN FRAME	2016	36	0 0	0	0 %	0 %	
22 ENCL	0	168	0 0	3	0 %	100 %	
57 GARAGE (DET)	0	360	2 100	2	0 %	75 %	
24 FRAME SHED	0				%	%	300
					%	%	
					%	%	
					%	%	
					%	%	
					%	%	
					%	%	

1.ONE STORY FRAM
2.TWO STORY FRAM
3.THREE STORY FR
4.1 & 1/2 STORY
5.1 & 3/4 STORY
6.2 & 1/2 STORY
21.OPEN FRAME POR
22.ENCL PCH/1SFR(
23.FRAME GARAGE
24.FRAME SHED
25.FRAME BAY WIND
26.1SFR OVERHANG
27.UNFIN BASEMENT
28.UNF ATTIC/LOFT
29.FINISHED ATTIC

Map Lot 021-022 | Account 317 | Location 151 EAST BLUE HILL RD | Card 1 Of 1 | 5/29/2024

JOSEPHINE M. IRELAND TRUST
JOSEPHINE M. IRELAND-TRUSTEE
BLUE HILL ME 04614

B7059P804

Previous Owner
HARBORSEDGE, LLC
P.O. BOX 1331

BLUE HILL ME 04614
Sale Date: 10/02/2020

Previous Owner
BYERS TRUST, DOROTHY H.
C/O WILLIAM L. KINGMAN
45 MILK ST. 8TH FLOOR
BOSTON MA 02109
Sale Date: 11/02/2005

Inspection Witnessed By:

X Date

No./Date	Description	Date Insp.

Notes:
3/15/11- REV. NAH N/C.

Blue Hill

Property Data

Neighborhood	**3 NEIGHBORHOOD 3.**
Tree Growth Year	**0**
X Coordinate	**0**
Y Coordinate	**0**
Zone/Land Use	**48 SHORELAND**
Secondary Zone	
Topography	**2 ROLLING**

1.LEVEL	4.BELOW ST	7.ROUGH
2.ROLLING	5.LOW	8.
3.ABOVE ST	6.SWAMPY	9.

Utilities	**4 DRILLED WELL 7 SEPTIC**

1.SUMMER	4.DR WELL	7.SEPTIC
2.WATER	5.DUG WELL	8.SPRING
3.SEWER	6.LAKE WTR	9.NONE

Street	**1 PAVED**

1.PAVED	4.PROPOSED	7.
2.SEMI IMP	5.	8.
3.GRAVEL	6.	9.NONE

	0
SPRINGWORK YEAR	**0**

Sale Data

Sale Date	**10/02/2020**
Price	**585,000**
Sale Type	**2 LAND &**

1.LAND	4.MOBILE	7.
2.L & B	5.OTHER	8.
3.BUILDING	6.	9.

Financing	**7 UNKNOWN.....**

1.CONVENT	4.SELLER	7.UNKNOWN
2.FHA/VA	5.PRIVATE	8.
3.ASSUMED	6.CASH	9.UNKNOWN

Validity	**1 ARMS LENGTH**

1.VALID	4.SPLIT	7.RENOVATE
2.RELATED	5.PARTIAL	8.OTHER
3.DISTRESS	6.EXEMPT	9.

Verified	**5 PUBLIC RECORD**

1.BUYER	4.AGENT	7.FAMILY
2.SELLER	5.PUB REC	8.OTHER
3.LENDER	6.MLS	9.CONFID

Assessment Record

Year	Land	Buildings	Exempt	Total
2011	349,700	219,600	0	569,300
2012	349,700	219,600	0	569,300
2013	297,200	186,700	0	483,900
2014	297,200	186,700	0	483,900
2015	297,200	186,700	0	483,900
2016	297,200	186,700	0	483,900
2017	297,200	186,700	0	483,900
2018	297,200	186,700	0	483,900
2019	297,200	186,700	0	483,900
2020	297,200	186,700	0	483,900
2021	297,200	186,700	0	483,900
2022	297,200	186,700	0	483,900
2023	297,200	186,700	0	483,900
2024	389,700	334,400	0	724,100

Land Data

Front Foot	Type	Effective Frontage	Effective Depth	Influence Factor	Influence Code
11.REGULAR LOT				%	
12.SECONDARY				%	
13.EXCESS FRONTAG				%	
14.REAR LAND				%	
15.MISCELLANEOUS				%	
				%	
				%	
Square Foot		**Square Feet**			
16.REGULAR LOT				%	
17.SECONDARY LOT				%	
18.EXCESS LAND				%	
19.CONDOMINIUM				%	
20.MISCELLANEOUS				%	
				%	
				%	
Fract. Acre		**Acreage/Sites**			
21.HOUSELOT(FRCT)	24	1.00		55 %	3
22.BASELOT(FRCT)	28	0.47		100 %	0
23.REAR(FRCT)				%	
Acres				%	
24.HOUSELOT				%	
25.BASELOT				%	
26.FRONTAGE 1				%	
27.FRONTAGE 2				%	
28.REAR LAND 1					
29.REAR LAND 2					

Total Acreage 1.47

Influence Codes

1.USE
2.R/W
3.TOPOGRAPHY
4.SIZE
5.ACCESS
6.RESTRICTIONS
7.SHAPE
8.SEMI-IMPROVED
9.FRACTIONAL
Acres
30.REAR LAND 3
31.REAR LAND 4
32.PASTURE
33.CROP
34.HORTICUL I
35.HORTUCUL II
36.ORCHARD
37.SOFTWOOD
38.MIXED WOOD
39.HARDWOOD
40.WASTE
41.GRAVEL PIT
42.MOBILE HOME SI
43.CONDO SITE
44.EXTRA SET OF L
45.M H HOOK-UP
46.HOLE/SITE

Blue Hill

Map Lot 021-022 | Account 317 | Location 151 EAST BLUE HILL RD | Card 1 Of 1 | 5/29/2024

Building Style	**1 CONVENTIONAL**	
1.CONV.	5.COLONIAL	9.CONDO
2.RANCH	6.SPLIT	10.
3.R RANCH	7.CONTEMP	11.
4.CAPE	8.COTTAGE	12.
Dwelling Units	**1**	
Other Units	**0**	
Stories	**1 ONE STORY**	
1.1	4.1.5	7.3.5
2.2	5.1.75	8.4
3.3	6.2.5	9.
Exterior Walls	**5 SHINGLE**	
1.WOOD	5.SHINGLE	9.OTHER
2.VIN/AL	6.BRK/STN	10.ALUM
3.COMPOS.	7.SINGLE	11.LOG
4.ASBESTOS	8.HARDY/CO	12.STONE
Roof Surface	**1 ASPHALT SHINGLES**	
1.ASPHALT	4.COMPOSIT	7.ROLL
2.SLATE	5.WOOD	8.
3.METAL	6.OTHER	9.
SF Masonry Trim	**0**	
	0	
	0	
Year Built	**1979**	
Year Remodeled	**0**	
Foundation	**1 CONCRETE**	
1.CONCRETE	4.WOOD	7.
2.C BLOCK	5.SLAB	8.
3.BR/STONE	6.PIERS	9.
Basement	**4 FULL BASEMENT**	
1.1/4 BMT	4.FULL BMT	7.
2.1/2 BMT	5.NONE	8.
3.3/4 BMT	6.	9.NONE
Bsmt Gar # Cars	**0**	
Wet Basement	**1 DRY BASEMENT**	
1.DRY	4.DIRT FLR	7.
2.DAMP	5.	8.
3.WET	6.	9.

SF Bsmt Living	**0**	
Fin Bsmt Grade	**0 0**	
	0	
Heat Type	**100%**	**1 HOT WATER BB**
1.HWBB	5.FWA	9.NO HEAT
2.HWCI	6.GRAVWA	10.
3.H PUMP	7.ELECTRIC	11.
4.RADIANT	8.FL/WALL	12.
Cool Type	**0%**	**9 NONE**
1.REFRIG	4.W&C AIR	7.
2.EVAPOR	5.	8.
3.H PUMP	6.	9.NONE
Kitchen Style	**2 TYPICAL**	
1.MODERN	4.OBSOLETE	7.
2.TYPICAL	5.	8.
3.OLD TYPE	6.	9.NONE
Bath(s) Style	**2 TYPICAL BATH(S)**	
1.MODERN	4.OBSOLETE	7.
2.TYPICAL	5.	8.
3.OLD TYPE	6.	9.NONE
# Rooms	**0**	
# Bedrooms	**0**	
# Full Baths	**2**	
# Half Baths	**1**	
# Addn Fixtures	**0**	
# Fireplaces	**0**	

TRIO

Layout	**1 TYPICAL**	
1.TYPICAL	4.	7.
2.INADEQ	5.	8.
3.	6.	9.
Attic	**9 NONE**	
1.1/4 FIN	4.FULL FIN	7.
2.1/2 FIN	5.FL/STAIR	8.
3.3/4 FIN	6.	9.NONE
Insulation	**1 FULL**	
1.FULL	4.MINIMAL	7.
2.HEAVY	5.PARTIAL	8.
3.CAPPED	6.	9.NONE
Unfinished %	**0%**	
Grade & Factor	**4 B 110%**	
1.E GRADE	4.B GRADE	7.AAA GRAD
2.D GRADE	5.A GRADE	8.M&S PRIC
3.C GRADE	6.AA GRADE	9.SAME
SQFT (Footprint)	**1748**	
Condition	**4 AVERAGE**	
1.POOR	4.AVG	7.V G
2.FAIR	5.AVG+	8.EXC
3.AVG-	6.GOOD	9.SAME
Phys. % Good	**0%**	
Funct. % Good	**100%**	
Functional Code	**9 NONE**	
1.INCOMP	4.PL/HT	7.
2.OVERBLT	5.DAMAGE/D	8.
3.STYLE	6.	9.NONE
Econ. % Good	**100%**	
Economic Code	**NONE**	
0.None	3.NO POWER	7.
1.LOCATION	4.DAMAGE/D	8.
2.ENCROACH	9.NONE	9.
Entrance Code	**0**	
1.INTERIOR	4.VACANT	7.
2.REFUSAL	5.ESTIMATE	8.
3.INFORMED	6.	9.
Information Code	**0**	
1.OWNER	4.AGENT	7.
2.RELATIVE	5.ESTIMATE	8.
3.TENANT	6.OTHER	9.

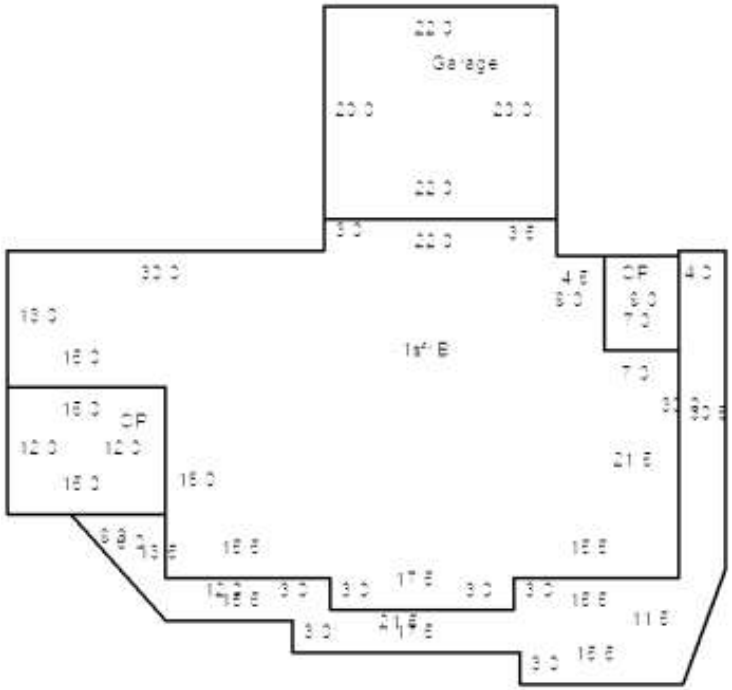

Date Inspected

Additions, Outbuildings & Improvements

Type	Year	Units	Grade	Cond	Phys.	Funct.	Sound Value
23 FRAME GARAGE	0	440	0 0	0	0 %	0 %	
21 OPEN FRAME	0	180	0 0	0	0 %	0 %	
21 OPEN FRAME	0	63	0 0	0	0 %	0 %	
68 DECK	0	540	0 0	0	0 %	0 %	
					%	%	
					%	%	
					%	%	
					%	%	
					%	%	
					%	%	

1.ONE STORY FRAM
2.TWO STORY FRAM
3.THREE STORY FR
4.1 & 1/2 STORY
5.1 & 3/4 STORY
6.2 & 1/2 STORY
21.OPEN FRAME POR
22.ENCL PCH/1SFR(
23.FRAME GARAGE
24.FRAME SHED
25.FRAME BAY WIND
26.1SFR OVERHANG
27.UNFIN BASEMENT
28.UNF ATTIC/LOFT
29.FINISHED ATTIC

Map Lot 021-023 | Account 318 | Location 170 EAST BLUE HILL RD | Card 1 Of 1 | 5/29/2024

BUGBEE, THOMAS
BUGBEE, CAROLYN
P.O.BOX 302
BLUE HILL ME 04614

B2301P164

Property Data

Neighborhood	**24 NEIGHBORHOOD 24.**
Tree Growth Year	**0**
X Coordinate	**0**
Y Coordinate	**0**
Zone/Land Use	**11 RESIDENTIAL**
Secondary Zone	
Topography	**2 ROLLING**

1.LEVEL	4.BELOW ST	7.ROUGH
2.ROLLING	5.LOW	8.
3.ABOVE ST	6.SWAMPY	9.

Utilities	**4 DRILLED WELL 7 SEPTIC**

1.SUMMER	4.DR WELL	7.SEPTIC
2.WATER	5.DUG WELL	8.SPRING
3.SEWER	6.LAKE WTR	9.NONE

Street	**1 PAVED**

1.PAVED	4.PROPOSED	7.
2.SEMI IMP	5.	8.
3.GRAVEL	6.	9.NONE

	0
SPRINGWORK YEAR	**0**

Sale Data

Sale Date	
Price	

Sale Type

1.LAND	4.MOBILE	7.
2.L & B	5.OTHER	8.
3.BUILDING	6.	9.

Financing

1.CONVENT	4.SELLER	7.UNKNOWN
2.FHA/VA	5.PRIVATE	8.
3.ASSUMED	6.CASH	9.UNKNOWN

Validity

1.VALID	4.SPLIT	7.RENOVATE
2.RELATED	5.PARTIAL	8.OTHER
3.DISTRESS	6.EXEMPT	9.

Verified

1.BUYER	4.AGENT	7.FAMILY
2.SELLER	5.PUB REC	8.OTHER
3.LENDER	6.MLS	9.CONFID

Assessment Record

Year	Land	Buildings	Exempt	Total
2011	192,500	330,000	10,000	512,500
2012	192,500	223,200	10,000	405,700
2013	163,600	189,700	10,000	343,300
2014	163,600	189,700	10,000	343,300
2015	163,600	192,800	10,000	346,400
2016	163,600	192,800	15,000	341,400
2017	163,600	192,800	20,000	336,400
2018	163,600	192,800	20,000	336,400
2019	163,600	192,800	19,600	336,800
2020	163,600	192,800	24,500	331,900
2021	163,600	192,800	24,000	332,400
2022	163,600	192,800	23,500	332,900
2023	163,600	192,800	20,250	336,150
2024	342,500	399,800	25,000	717,300

Land Data

Front Foot	Type	Effective Frontage	Effective Depth	Influence Factor	Influence Code
11.REGULAR LOT				%	
12.SECONDARY				%	
13.EXCESS FRONTAG				%	
14.REAR LAND				%	
15.MISCELLANEOUS				%	
				%	
				%	
Square Foot		**Square Feet**			
16.REGULAR LOT				%	
17.SECONDARY LOT				%	
18.EXCESS LAND				%	
19.CONDOMINIUM				%	
20.MISCELLANEOUS				%	
				%	
				%	
Fract. Acre		**Acreage/Sites**			
21.HOUSELOT(FRCT)	24	1.00		100 %	0
22.BASELOT(FRCT)	28	0.50		100 %	0
23.REAR(FRCT)				%	
Acres				%	
24.HOUSELOT				%	
25.BASELOT				%	
26.FRONTAGE 1				%	
27.FRONTAGE 2				%	
28.REAR LAND 1				%	
29.REAR LAND 2				%	

Total Acreage 1.50

Influence Codes

1.USE
2.R/W
3.TOPOGRAPHY
4.SIZE
5.ACCESS
6.RESTRICTIONS
7.SHAPE
8.SEMI-IMPROVED
9.FRACTIONAL

Acres

30.REAR LAND 3
31.REAR LAND 4
32.PASTURE
33.CROP
34.HORTICUL I
35.HORTUCUL II
36.ORCHARD
37.SOFTWOOD
38.MIXED WOOD
39.HARDWOOD
40.WASTE
41.GRAVEL PIT
42.MOBILE HOME SI
43.CONDO SITE
44.EXTRA SET OF L
45.M H HOOK-UP
46.HOLE/SITE

Inspection Witnessed By:

X Date

No./Date	Description	Date Insp.

Notes:

2/15/19 REV NAH N/C TOOK PHOTO
2/13/15 REV W/MR ADD FPs, ADD SHED
3/15/11- REV. NAH - N/C. '12 SITE VISIT W/ MR ADJ , GRADE, COND,GAR GRADE & COND.ADD 1sFr NOT PREV ASSESSED

Blue Hill

Blue Hill

Map Lot 021-023 | Account 318 | Location 170 EAST BLUE HILL RD | Card 1 Of 1 | 5/29/2024

Building Style	**1 CONVENTIONAL**		
1.CONV.	5.COLONIAL	9.CONDO	
2.RANCH	6.SPLIT	10.	
3.R RANCH	7.CONTEMP	11.	
4.CAPE	8.COTTAGE	12.	
Dwelling Units	**1**		
Other Units	**0**		
Stories	**4 ONE & 1/2 STORY**		
1.1	4.1.5	7.3.5	
2.2	5.1.75	8.4	
3.3	6.2.5	9.	
Exterior Walls	**2 VINYL/ALUMINUM**		
1.WOOD	5.SHINGLE	9.OTHER	
2.VIN/AL	6.BRK/STN	10.ALUM	
3.COMPOS.	7.SINGLE	11.LOG	
4.ASBESTOS	8.HARDY/CO	12.STONE	
Roof Surface	**1 ASPHALT SHINGLES**		
1.ASPHALT	4.COMPOSIT	7.ROLL	
2.SLATE	5.WOOD	8.	
3.METAL	6.OTHER	9.	
SF Masonry Trim	**0**		
	0		
	0		
Year Built	**1**		
Year Remodeled	**0**		
Foundation	**3 BRICK &/OR STONE**		
1.CONCRETE	4.WOOD	7.	
2.C BLOCK	5.SLAB	8.	
3.BR/STONE	6.PIERS	9.	
Basement	**1 1/4 BASEMENT**		
1.1/4 BMT	4.FULL BMT	7.	
2.1/2 BMT	5.NONE	8.	
3.3/4 BMT	6.	9.NONE	
Bsmt Gar # Cars	**0**		
Wet Basement	**1 DRY BASEMENT**		
1.DRY	4.DIRT FLR	7.	
2.DAMP	5.	8.	
3.WET	6.	9.	

SF Bsmt Living	**0**		
Fin Bsmt Grade	**0 0**		
	0		
Heat Type	**100%**	**5 FORCED WARM AIR**	
1.HWBB	5.FWA	9.NO HEAT	
2.HWCI	6.GRAVWA	10.	
3.H PUMP	7.ELECTRIC	11.	
4.RADIANT	8.FL/WALL	12.	
Cool Type	**0%**	**9 NONE**	
1.REFRIG	4.W&C AIR	7.	
2.EVAPOR	5.	8.	
3.H PUMP	6.	9.NONE	
Kitchen Style	**2 TYPICAL**		
1.MODERN	4.OBSOLETE	7.	
2.TYPICAL	5.	8.	
3.OLD TYPE	6.	9.NONE	
Bath(s) Style	**2 TYPICAL BATH(S)**		
1.MODERN	4.OBSOLETE	7.	
2.TYPICAL	5.	8.	
3.OLD TYPE	6.	9.NONE	
# Rooms	**0**		
# Bedrooms	**0**		
# Full Baths	**3**		
# Half Baths	**1**		
# Addn Fixtures	**0**		
# Fireplaces	**4**		

TRIO

Layout	**1 TYPICAL**		
1.TYPICAL	4.	7.	
2.INADEQ	5.	8.	
3.	6.	9.	
Attic	**9 NONE**		
1.1/4 FIN	4.FULL FIN	7.	
2.1/2 FIN	5.FL/STAIR	8.	
3.3/4 FIN	6.	9.NONE	
Insulation	**1 FULL**		
1.FULL	4.MINIMAL	7.	
2.HEAVY	5.PARTIAL	8.	
3.CAPPED	6.	9.NONE	
Unfinished %	**0%**		
Grade & Factor	**4 B 110%**		
1.E GRADE	4.B GRADE	7.AAA GRAD	
2.D GRADE	5.A GRADE	8.M&S PRIC	
3.C GRADE	6.AA GRADE	9.SAME	
SQFT (Footprint)	**1284**		
Condition	**5 ABOVE AVERAGE**		
1.POOR	4.AVG	7.V G	
2.FAIR	5.AVG+	8.EXC	
3.AVG-	6.GOOD	9.SAME	
Phys. % Good	**0%**		
Funct. % Good	**95%**		
Functional Code	**1 INCOMPLETE**		
1.INCOMP	4.PL/HT	7.	
2.OVERBLT	5.DAMAGE/D	8.	
3.STYLE	6.	9.NONE	
Econ. % Good	**100%**		
Economic Code	**NONE**		
0.None	3.NO POWER	7.	
1.LOCATION	4.DAMAGE/D	8.	
2.ENCROACH	9.NONE	9.	
Entrance Code	**0**		
1.INTERIOR	4.VACANT	7.	
2.REFUSAL	5.ESTIMATE	8.	
3.INFORMED	6.	9.	
Information Code	**0**		
1.OWNER	4.AGENT	7.	
2.RELATIVE	5.ESTIMATE	8.	
3.TENANT	6.OTHER	9.	

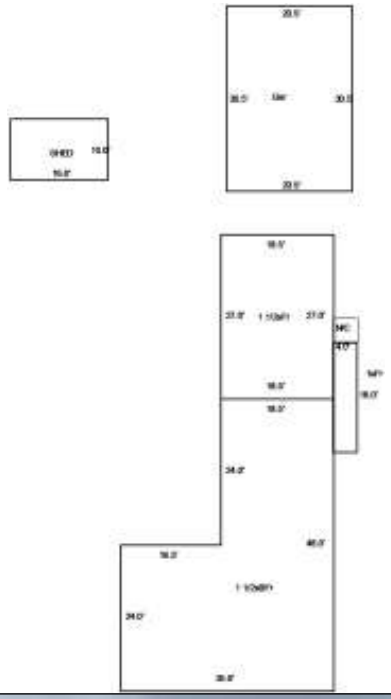

Date Inspected

Additions, Outbuildings & Improvements

Type	Year	Units	Grade	Cond	Phys.	Funct.	Sound Value
4 1 & 1/2 STORY FR	0	500	0 0	5	0 %	100 %	
57 GARAGE (DET)	0	625	1 100	2	0 %	100 %	
1 ONE STORY	1996	72	0 0	4	0 %	100 %	
24 FRAME SHED	0				%	%	1,000
					%	%	
					%	%	
					%	%	
					%	%	
					%	%	
					%	%	

1.ONE STORY FRAM
2.TWO STORY FRAM
3.THREE STORY FR
4.1 & 1/2 STORY
5.1 & 3/4 STORY
6.2 & 1/2 STORY
21.OPEN FRAME POR
22.ENCL PCH/1SFR(
23.FRAME GARAGE
24.FRAME SHED
25.FRAME BAY WIND
26.1SFR OVERHANG
27.UNFIN BASEMENT
28.UNF ATTIC/LOFT
29.FINISHED ATTIC

Map Lot 023-024 Account 319 Location 68 SCULPIN POINT LN Card 1 Of 2 5/29/2024

CRAWFORD, JAMES BARTLETT
CRAWFORD, MARY DAVIS
6430 Roselawn Road
RICHMOND VA 23226

B2262P301 B5225P260 B5225P260

Property Data

Neighborhood **3 NEIGHBORHOOD 3.**

Tree Growth Year **0**

X Coordinate **0**

Y Coordinate **0**

Zone/Land Use **48 SHORELAND**

Secondary Zone

Topography **2 ROLLING**

1.LEVEL	4.BELOW ST	7.ROUGH
2.ROLLING	5.LOW	8.
3.ABOVE ST	6.SWAMPY	9.

Utilities **4 DRILLED WELL 7 SEPTIC**

1.SUMMER	4.DR WELL	7.SEPTIC
2.WATER	5.DUG WELL	8.SPRING
3.SEWER	6.LAKE WTR	9.NONE

Street **3 GRAVEL**

1.PAVED	4.PROPOSED	7.
2.SEMI IMP	5.	8.
3.GRAVEL	6.	9.NONE

0

SPRINGWORK YEAR **0**

Sale Data

Sale Date

Price

Sale Type

1.LAND	4.MOBILE	7.
2.L & B	5.OTHER	8.
3.BUILDING	6.	9.

Financing

1.CONVENT	4.SELLER	7.UNKNOWN
2.FHA/VA	5.PRIVATE	8.
3.ASSUMED	6.CASH	9.UNKNOWN

Validity

1.VALID	4.SPLIT	7.RENOVATE
2.RELATED	5.PARTIAL	8.OTHER
3.DISTRESS	6.EXEMPT	9.

Verified

1.BUYER	4.AGENT	7.FAMILY
2.SELLER	5.PUB REC	8.OTHER
3.LENDER	6.MLS	9.CONFID

Assessment Record

Year	Land	Buildings	Exempt	Total
2011	1,050,000	946,300	0	1,996,300
2012	1,050,000	946,300	0	1,996,300
2013	892,500	804,400	0	1,696,900
2014	892,500	804,400	0	1,696,900
2015	892,500	804,400	0	1,696,900
2016	892,500	804,400	0	1,696,900
2017	892,500	804,400	0	1,696,900
2018	892,500	804,400	0	1,696,900
2019	892,500	804,400	0	1,696,900
2020	892,500	804,400	0	1,696,900
2021	892,500	804,400	0	1,696,900
2022	892,500	804,400	0	1,696,900
2023	892,500	804,400	0	1,696,900
2024	1,186,500	1,738,300	0	2,924,800

Land Data

Front Foot	Type	Effective Frontage	Effective Depth	Influence Factor	Influence Code
11.REGULAR LOT				%	
12.SECONDARY				%	
13.EXCESS FRONTAG				%	
14.REAR LAND				%	
15.MISCELLANEOUS				%	
				%	
				%	
Square Foot		**Square Feet**			
16.REGULAR LOT				%	
17.SECONDARY LOT				%	
18.EXCESS LAND				%	
19.CONDOMINIUM				%	
20.MISCELLANEOUS				%	
				%	
				%	
Fract. Acre		**Acreage/Sites**			
21.HOUSELOT(FRCT)	24	1.50		100 %	0
22.BASELOT(FRCT)	26	0.30		100 %	0
23.REAR(FRCT)				%	
Acres				%	
24.HOUSELOT				%	
25.BASELOT				%	
26.FRONTAGE 1				%	
27.FRONTAGE 2				%	
28.REAR LAND 1				%	
29.REAR LAND 2				%	

Total Acreage 1.80

Influence Codes

1.USE
2.R/W
3.TOPOGRAPHY
4.SIZE
5.ACCESS
6.RESTRICTIONS
7.SHAPE
8.SEMI-IMPROVED
9.FRACTIONAL

Acres

30.REAR LAND 3
31.REAR LAND 4
32.PASTURE
33.CROP
34.HORTICUL I
35.HORTUCUL II
36.ORCHARD
37.SOFTWOOD
38.MIXED WOOD
39.HARDWOOD
40.WASTE
41.GRAVEL PIT
42.MOBILE HOME SI
43.CONDO SITE
44.EXTRA SET OF L
45.M H HOOK-UP
46.HOLE/SITE

Inspection Witnessed By:

X Date

No./Date	Description	Date Insp.

Notes:

2/19/19-REV VAC ADD WD CD#2
3/16/11- REV. W/CARETAKER OUTSIDE ONLY N/C.

Blue Hill

Blue Hill

Map Lot 023-024 | Account 319 | Location 68 SCULPIN POINT LN | Card 1 Of 2 | 5/29/2024

Building Style	**1 CONVENTIONAL**	
1.CONV.	5.COLONIAL	9.CONDO
2.RANCH	6.SPLIT	10.
3.R RANCH	7.CONTEMP	11.
4.CAPE	8.COTTAGE	12.
Dwelling Units	**1**	
Other Units	**0**	
Stories	**2 TWO STORY**	
1.1	4.1.5	7.3.5
2.2	5.1.75	8.4
3.3	6.2.5	9.
Exterior Walls	**5 SHINGLE**	
1.WOOD	5.SHINGLE	9.OTHER
2.VIN/AL	6.BRK/STN	10.ALUM
3.COMPOS.	7.SINGLE	11.LOG
4.ASBESTOS	8.HARDY/CO	12.STONE
Roof Surface	**1 ASPHALT SHINGLES**	
1.ASPHALT	4.COMPOSIT	7.ROLL
2.SLATE	5.WOOD	8.
3.METAL	6.OTHER	9.
SF Masonry Trim	**0**	
	0	
	0	
Year Built	**1927**	
Year Remodeled	**1980**	
Foundation	**3 BRICK &/OR STONE**	
1.CONCRETE	4.WOOD	7.
2.C BLOCK	5.SLAB	8.
3.BR/STONE	6.PIERS	9.
Basement	**1 1/4 BASEMENT**	
1.1/4 BMT	4.FULL BMT	7.
2.1/2 BMT	5.NONE	8.
3.3/4 BMT	6.	9.NONE
Bsmt Gar # Cars	**0**	
Wet Basement	**2 DAMP BASEMENT**	
1.DRY	4.DIRT FLR	7.
2.DAMP	5.	8.
3.WET	6.	9.

SF Bsmt Living	**0**	
Fin Bsmt Grade	**0 0**	
	0	
Heat Type	**100%**	**5 FORCED WARM AIR**
1.HWBB	5.FWA	9.NO HEAT
2.HWCI	6.GRAVWA	10.
3.H PUMP	7.ELECTRIC	11.
4.RADIANT	8.FL/WALL	12.
Cool Type	**0%**	**9 NONE**
1.REFRIG	4.W&C AIR	7.
2.EVAPOR	5.	8.
3.H PUMP	6.	9.NONE
Kitchen Style	**2 TYPICAL**	
1.MODERN	4.OBSOLETE	7.
2.TYPICAL	5.	8.
3.OLD TYPE	6.	9.NONE
Bath(s) Style	**2 TYPICAL BATH(S)**	
1.MODERN	4.OBSOLETE	7.
2.TYPICAL	5.	8.
3.OLD TYPE	6.	9.NONE
# Rooms	**0**	
# Bedrooms	**0**	
# Full Baths	**3**	
# Half Baths	**3**	
# Addn Fixtures	**0**	
# Fireplaces	**5**	

Layout	**1 TYPICAL**	
1.TYPICAL	4.	7.
2.INADEQ	5.	8.
3.	6.	9.
Attic	**5 FLOOR & STAIRS**	
1.1/4 FIN	4.FULL FIN	7.
2.1/2 FIN	5.FL/STAIR	8.
3.3/4 FIN	6.	9.NONE
Insulation	**1 FULL**	
1.FULL	4.MINIMAL	7.
2.HEAVY	5.PARTIAL	8.
3.CAPPED	6.	9.NONE
Unfinished %	**0%**	
Grade & Factor	**6 AA 125%**	
1.E GRADE	4.B GRADE	7.AAA GRAD
2.D GRADE	5.A GRADE	8.M&S PRIC
3.C GRADE	6.AA GRADE	9.SAME
SQFT (Footprint)	**1620**	
Condition	**8 EXCELLENT**	
1.POOR	4.AVG	7.V G
2.FAIR	5.AVG+	8.EXC
3.AVG-	6.GOOD	9.SAME
Phys. % Good	**0%**	
Funct. % Good	**100%**	
Functional Code	**9 NONE**	
1.INCOMP	4.PL/HT	7.
2.OVERBLT	5.DAMAGE/D	8.
3.STYLE	6.	9.NONE
Econ. % Good	**100%**	
Economic Code	**NONE**	
0.None	3.NO POWER	7.
1.LOCATION	4.DAMAGE/D	8.
2.ENCROACH	9.NONE	9.
Entrance Code	**0**	
1.INTERIOR	4.VACANT	7.
2.REFUSAL	5.ESTIMATE	8.
3.INFORMED	6.	9.
Information Code	**0**	
1.OWNER	4.AGENT	7.
2.RELATIVE	5.ESTIMATE	8.
3.TENANT	6.OTHER	9.

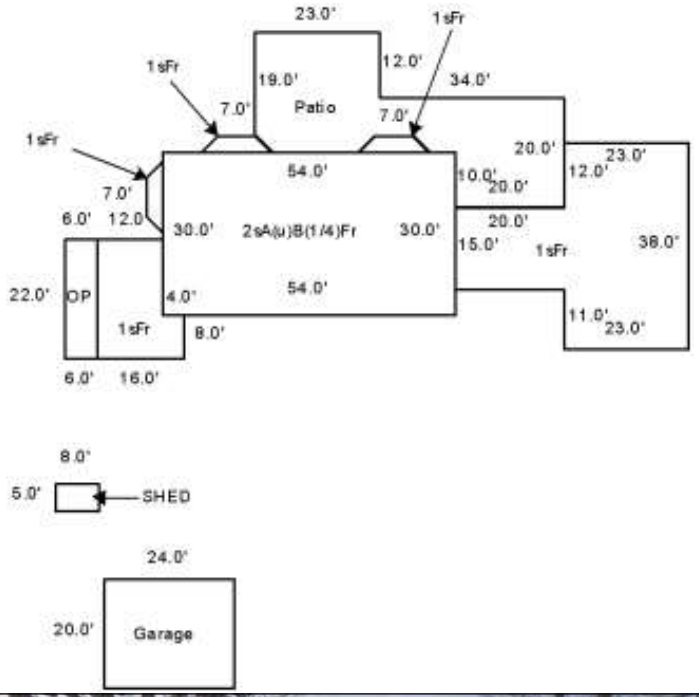

Date Inspected

Additions, Outbuildings & Improvements

Type	Year	Units	Grade	Cond	Phys.	Funct.	Sound Value
1 ONE STORY	0	1174	0 0	0	0 %	0 %	
1 ONE STORY	0	30	0 0	0	0 %	0 %	
1 ONE STORY	0	30	0 0	0	0 %	0 %	
1 ONE STORY	0	30	0 0	0	0 %	0 %	
1 ONE STORY	0	296	0 0	0	0 %	0 %	
21 OPEN FRAME	0	132	0 0	0	0 %	0 %	
62 PATIO	0	1012	0 0	0	0 %	0 %	
57 GARAGE (DET)	1982	480	3 100	4	0 %	100 %	
24 FRAME SHED	0				%	%	200
					%	%	

1.ONE STORY FRAM
2.TWO STORY FRAM
3.THREE STORY FR
4.1 & 1/2 STORY
5.1 & 3/4 STORY
6.2 & 1/2 STORY
21.OPEN FRAME POR
22.ENCL PCH/1SFR(
23.FRAME GARAGE
24.FRAME SHED
25.FRAME BAY WIND
26.1SFR OVERHANG
27.UNFIN BASEMENT
28.UNF ATTIC/LOFT
29.FINISHED ATTIC

Map Lot 023-024 Account 319 Location BLDG-COTTAGE Card 2 Of 2 5/29/2024

CRAWFORD, JAMES BARTLETT
CRAWFORD, MARY DAVIS
6430 Roselawn Road
RICHMOND VA 23226

B2262P301 B5225P260 B5225P260

Property Data

Neighborhood **3 NEIGHBORHOOD 3.**

Tree Growth Year **0**

X Coordinate **0**

Y Coordinate **0**

Zone/Land Use **48 SHORELAND**

Secondary Zone

Topography

1.LEVEL	4.BELOW ST	7.ROUGH
2.ROLLING	5.LOW	8.
3.ABOVE ST	6.SWAMPY	9.

Utilities

1.SUMMER	4.DR WELL	7.SEPTIC
2.WATER	5.DUG WELL	8.SPRING
3.SEWER	6.LAKE WTR	9.NONE

Street

1.PAVED	4.PROPOSED	7.
2.SEMI IMP	5.	8.
3.GRAVEL	6.	9.NONE

0

SPRINGWORK YEAR **0**

Sale Data

Sale Date

Price

Sale Type

1.LAND	4.MOBILE	7.
2.L & B	5.OTHER	8.
3.BUILDING	6.	9.

Financing

1.CONVENT	4.SELLER	7.UNKNOWN
2.FHA/VA	5.PRIVATE	8.
3.ASSUMED	6.CASH	9.UNKNOWN

Validity

1.VALID	4.SPLIT	7.RENOVATE
2.RELATED	5.PARTIAL	8.OTHER
3.DISTRESS	6.EXEMPT	9.

Verified

1.BUYER	4.AGENT	7.FAMILY
2.SELLER	5.PUB REC	8.OTHER
3.LENDER	6.MLS	9.CONFID

Assessment Record

Year	Land	Buildings	Exempt	Total
2011	0	63,700	0	63,700
2012	0	63,700	0	63,700
2013	0	54,200	0	54,200
2014	0	54,200	0	54,200
2015	0	54,200	0	54,200
2016	0	54,200	0	54,200
2017	0	54,200	0	54,200
2018	0	54,200	0	54,200
2019	0	54,700	0	54,700
2020	0	54,700	0	54,700
2021	0	54,700	0	54,700
2022	0	54,700	0	54,700
2023	0	54,700	0	54,700
2024	0	76,300	0	76,300

Land Data

Front Foot	Type	Effective Frontage	Effective Depth	Influence Factor	Influence Code
11.REGULAR LOT				%	
12.SECONDARY				%	
13.EXCESS FRONTAG				%	
14.REAR LAND				%	
15.MISCELLANEOUS				%	
				%	
				%	
Square Foot		**Square Feet**			
16.REGULAR LOT				%	
17.SECONDARY LOT				%	
18.EXCESS LAND				%	
19.CONDOMINIUM				%	
20.MISCELLANEOUS				%	
				%	
				%	
Fract. Acre		**Acreage/Sites**			
21.HOUSELOT(FRCT)				%	
22.BASELOT(FRCT)				%	
23.REAR(FRCT)				%	
Acres				%	
24.HOUSELOT				%	
25.BASELOT				%	
26.FRONTAGE 1				%	
27.FRONTAGE 2				%	
28.REAR LAND 1					
29.REAR LAND 2					

Total Acreage 0.00

Influence Codes

1.USE
2.R/W
3.TOPOGRAPHY
4.SIZE
5.ACCESS
6.RESTRICTIONS
7.SHAPE
8.SEMI-IMPROVED
9.FRACTIONAL

Acres

30.REAR LAND 3
31.REAR LAND 4
32.PASTURE
33.CROP
34.HORTICUL I
35.HORTUCUL II
36.ORCHARD
37.SOFTWOOD
38.MIXED WOOD
39.HARDWOOD
40.WASTE
41.GRAVEL PIT
42.MOBILE HOME SI
43.CONDO SITE
44.EXTRA SET OF L
45.M H HOOK-UP
46.HOLE/SITE

Inspection Witnessed By:

X Date

No./Date	Description	Date Insp.

Notes:

Blue Hill

Blue Hill

Map Lot 023-024 | Account 319 | Location BLDG-COTTAGE | Card 2 Of 2 | 5/29/2024

Building Style	**8 COTTAGE**	
1.CONV.	5.COLONIAL	9.CONDO
2.RANCH	6.SPLIT	10.
3.R RANCH	7.CONTEMP	11.
4.CAPE	8.COTTAGE	12.
Dwelling Units	**1**	
Other Units	**0**	
Stories	**1 ONE STORY**	
1.1	4.1.5	7.3.5
2.2	5.1.75	8.4
3.3	6.2.5	9.
Exterior Walls	**5 SHINGLE**	
1.WOOD	5.SHINGLE	9.OTHER
2.VIN/AL	6.BRK/STN	10.ALUM
3.COMPOS.	7.SINGLE	11.LOG
4.ASBESTOS	8.HARDY/CO	12.STONE
Roof Surface	**1 ASPHALT SHINGLES**	
1.ASPHALT	4.COMPOSIT	7.ROLL
2.SLATE	5.WOOD	8.
3.METAL	6.OTHER	9.
SF Masonry Trim	**0**	
	0	
	0	
Year Built	**1979**	
Year Remodeled	**0**	
Foundation	**6 PIERS**	
1.CONCRETE	4.WOOD	7.
2.C BLOCK	5.SLAB	8.
3.BR/STONE	6.PIERS	9.
Basement	**9 NO BASEMENT**	
1.1/4 BMT	4.FULL BMT	7.
2.1/2 BMT	5.NONE	8.
3.3/4 BMT	6.	9.NONE
Bsmt Gar # Cars	**0**	
Wet Basement	**9 NO BASEMENT**	
1.DRY	4.DIRT FLR	7.
2.DAMP	5.	8.
3.WET	6.	9.

SF Bsmt Living	**0**	
Fin Bsmt Grade	**0 0**	
	0	
Heat Type	**100%**	**7 ELECTRIC**
1.HWBB	5.FWA	9.NO HEAT
2.HWCI	6.GRAVWA	10.
3.H PUMP	7.ELECTRIC	11.
4.RADIANT	8.FL/WALL	12.
Cool Type	**0%**	**9 NONE**
1.REFRIG	4.W&C AIR	7.
2.EVAPOR	5.	8.
3.H PUMP	6.	9.NONE
Kitchen Style	**2 TYPICAL**	
1.MODERN	4.OBSOLETE	7.
2.TYPICAL	5.	8.
3.OLD TYPE	6.	9.NONE
Bath(s) Style	**2 TYPICAL BATH(S)**	
1.MODERN	4.OBSOLETE	7.
2.TYPICAL	5.	8.
3.OLD TYPE	6.	9.NONE
# Rooms	**0**	
# Bedrooms	**0**	
# Full Baths	**1**	
# Half Baths	**0**	
# Addn Fixtures	**0**	
# Fireplaces	**0**	

TRIO

Layout	**1 TYPICAL**	
1.TYPICAL	4.	7.
2.INADEQ	5.	8.
3.	6.	9.
Attic	**9 NONE**	
1.1/4 FIN	4.FULL FIN	7.
2.1/2 FIN	5.FL/STAIR	8.
3.3/4 FIN	6.	9.NONE
Insulation	**1 FULL**	
1.FULL	4.MINIMAL	7.
2.HEAVY	5.PARTIAL	8.
3.CAPPED	6.	9.NONE
Unfinished %	**0%**	
Grade & Factor	**3 C 95%**	
1.E GRADE	4.B GRADE	7.AAA GRAD
2.D GRADE	5.A GRADE	8.M&S PRIC
3.C GRADE	6.AA GRADE	9.SAME
SQFT (Footprint)	**480**	
Condition	**4 AVERAGE**	
1.POOR	4.AVG	7.V G
2.FAIR	5.AVG+	8.EXC
3.AVG-	6.GOOD	9.SAME
Phys. % Good	**0%**	
Funct. % Good	**100%**	
Functional Code	**9 NONE**	
1.INCOMP	4.PL/HT	7.
2.OVERBLT	5.DAMAGE/D	8.
3.STYLE	6.	9.NONE
Econ. % Good	**100%**	
Economic Code	**NONE**	
0.None	3.NO POWER	7.
1.LOCATION	4.DAMAGE/D	8.
2.ENCROACH	9.NONE	9.
Entrance Code	**0**	
1.INTERIOR	4.VACANT	7.
2.REFUSAL	5.ESTIMATE	8.
3.INFORMED	6.	9.
Information Code	**0**	
1.OWNER	4.AGENT	7.
2.RELATIVE	5.ESTIMATE	8.
3.TENANT	6.OTHER	9.

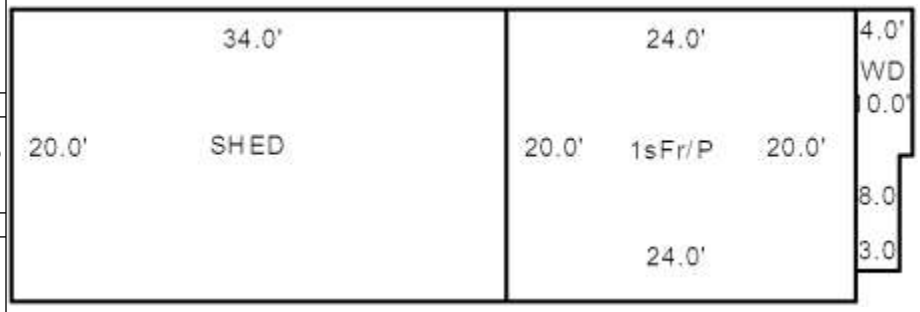

Date Inspected

Additions, Outbuildings & Improvements

Type	Year	Units	Grade	Cond	Phys.	Funct.	Sound Value
24 FRAME SHED	0	680	2 100	4	0 %	75 %	
68 DECK	2015	64	3 100	4	0 %	100 %	
					%	%	
					%	%	
					%	%	
					%	%	
					%	%	
					%	%	
					%	%	
					%	%	

1.ONE STORY FRAM
2.TWO STORY FRAM
3.THREE STORY FR
4.1 & 1/2 STORY
5.1 & 3/4 STORY
6.2 & 1/2 STORY
21.OPEN FRAME POR
22.ENCL PCH/1SFR(
23.FRAME GARAGE
24.FRAME SHED
25.FRAME BAY WIND
26.1SFR OVERHANG
27.UNFIN BASEMENT
28.UNF ATTIC/LOFT
29.FINISHED ATTIC

Map Lot 026-013 | Account 320 | Location 114 RUE DE LA GRANGE LN | Card 1 Of 2 | 5/29/2024

CURLIK, MARTIN R
CURLIK, SEMENA
PO BOX 1223
BLUE HILL ME 04614

B5947P61

Previous Owner
HIGH HEAD LLC
PO BOX 1223
114 RU DE LA GRANGE
BLUE HILL ME 04614
Sale Date: 12/07/2012

Previous Owner
KROPP, SHERRI A.
PO BOX 88

EAST BLUE HILL ME 04629
Sale Date: 8/27/2004

Inspection Witnessed By:

X Date

No./Date	Description	Date Insp.

Notes:

'24 UPDATED OPENSPACE TO INCLUDE ALL BUT 5 ACRES @ THE -70% REDUCTION
'22 ENTERED OPEN SPACE '22 COMBINED LOT 13-2 W/ THIS PER O.S. APP '08 4.12 ACRES FROM LOT 12C 7/7/2008-W/Contractor-Info. only- More done on boathse, New hse start but after 4/1 6/4/099 W/CONTRACTOR ADD NEW HSE INC LOT IMPS AND GREENHSE ALSO CALL BOATHSE COMPLETE AND ADJ GRADE. 1/22/10 NO REV JUST THERE. 4/15/11 W/SON ADD CANOPY AND TOOK

Blue Hill

Property Data

Neighborhood	**3 NEIGHBORHOOD 3.**		
Tree Growth Year	**0**		
X Coordinate		**0**	
Y Coordinate		**0**	
Zone/Land Use	**48 SHORELAND**		
Secondary Zone			
Topography		**2 ROLLING**	
1.LEVEL	4.BELOW ST	7.ROUGH	
2.ROLLING	5.LOW	8.	
3.ABOVE ST	6.SWAMPY	9.	
Utilities	**4 DRILLED WELL**	**7 SEPTIC**	
1.SUMMER	4.DR WELL	7.SEPTIC	
2.WATER	5.DUG WELL	8.SPRING	
3.SEWER	6.LAKE WTR	9.NONE	
Street	**3 GRAVEL**		
1.PAVED	4.PROPOSED	7.	
2.SEMI IMP	5.	8.	
3.GRAVEL	6.	9.NONE	
		0	
SPRINGWORK YEAR		**0**	

Sale Data

Sale Date		**12/07/2012**	
Price		**2,613,200**	
Sale Type	**2 LAND &**		
1.LAND	4.MOBILE	7.	
2.L & B	5.OTHER	8.	
3.BUILDING	6.	9.	
Financing	**7 UNKNOWN.....**		
1.CONVENT	4.SELLER	7.UNKNOWN	
2.FHA/VA	5.PRIVATE	8.	
3.ASSUMED	6.CASH	9.UNKNOWN	
Validity	**2 RELATED PARTIES**		
1.VALID	4.SPLIT	7.RENOVATE	
2.RELATED	5.PARTIAL	8.OTHER	
3.DISTRESS	6.EXEMPT	9.	
Verified	**5 PUBLIC RECORD**		
1.BUYER	4.AGENT	7.FAMILY	
2.SELLER	5.PUB REC	8.OTHER	
3.LENDER	6.MLS	9.CONFID	

Assessment Record

Year	Land	Buildings	Exempt	Total
2011	1,166,900	1,446,300	0	2,613,200
2012	1,166,900	1,446,300	0	2,613,200
2013	991,800	1,229,500	0	2,221,300
2014	991,800	1,229,500	0	2,221,300
2015	991,800	1,229,500	0	2,221,300
2016	991,800	1,229,500	15,000	2,206,300
2017	991,800	1,229,500	20,000	2,201,300
2018	991,800	1,229,500	20,000	2,201,300
2019	991,800	1,229,500	19,600	2,201,700
2020	991,800	1,229,500	24,500	2,196,800
2021	991,800	1,229,500	24,000	2,197,300
2022	217,000	1,229,500	23,500	1,423,000
2023	215,300	1,229,500	20,250	1,424,550
2024	268,100	2,304,900	25,000	2,548,000

Land Data

Front Foot	Type	Effective Frontage	Effective Depth	Influence Factor	Influence Code
11.REGULAR LOT				%	
12.SECONDARY				%	
13.EXCESS FRONTAG				%	
14.REAR LAND				%	
15.MISCELLANEOUS				%	
				%	
				%	
Square Foot		**Square Feet**			
16.REGULAR LOT				%	
17.SECONDARY LOT				%	
18.EXCESS LAND				%	
19.CONDOMINIUM				%	
20.MISCELLANEOUS				%	
				%	
				%	
Fract. Acre		**Acreage/Sites**			
21.HOUSELOT(FRCT)	24		1.00	35 %	6
22.BASELOT(FRCT)	28		3.12	50 %	6
23.REAR(FRCT)	28		0.88	50 %	6
Acres	29		4.12	50 %	6
24.HOUSELOT	99			30 %	6
25.BASELOT				%	
26.FRONTAGE 1				%	
27.FRONTAGE 2					
28.REAR LAND 1					
29.REAR LAND 2					

Total Acreage 9.12

Influence Codes

1.USE
2.R/W
3.TOPOGRAPHY
4.SIZE
5.ACCESS
6.RESTRICTIONS
7.SHAPE
8.SEMI-IMPROVED
9.FRACTIONAL
Acres
30.REAR LAND 3
31.REAR LAND 4
32.PASTURE
33.CROP
34.HORTICUL I
35.HORTUCUL II
36.ORCHARD
37.SOFTWOOD
38.MIXED WOOD
39.HARDWOOD
40.WASTE
41.GRAVEL PIT
42.MOBILE HOME SI
43.CONDO SITE
44.EXTRA SET OF L
45.M H HOOK-UP
46.HOLE/SITE

Blue Hill

Map Lot 026-013 | Account 320 | Location 114 RUE DE LA GRANGE LN | Card 1 Of 2 | 5/29/2024

Building Style	**7 CONTEMPORARY**	
1.CONV.	5.COLONIAL	9.CONDO
2.RANCH	6.SPLIT	10.
3.R RANCH	7.CONTEMP	11.
4.CAPE	8.COTTAGE	12.
Dwelling Units	**1**	
Other Units	**0**	
Stories	**1 ONE STORY**	
1.1	4.1.5	7.3.5
2.2	5.1.75	8.4
3.3	6.2.5	9.
Exterior Walls	**8 HARDY**	
1.WOOD	5.SHINGLE	9.OTHER
2.VIN/AL	6.BRK/STN	10.ALUM
3.COMPOS.	7.SINGLE	11.LOG
4.ASBESTOS	8.HARDY/CO	12.STONE
Roof Surface	**6 OTHER**	
1.ASPHALT	4.COMPOSIT	7.ROLL
2.SLATE	5.WOOD	8.
3.METAL	6.OTHER	9.
SF Masonry Trim	**0**	
	0	
	0	
Year Built	**2008**	
Year Remodeled	**0**	
Foundation	**1 CONCRETE**	
1.CONCRETE	4.WOOD	7.
2.C BLOCK	5.SLAB	8.
3.BR/STONE	6.PIERS	9.
Basement	**5 CRAWL SPACE**	
1.1/4 BMT	4.FULL BMT	7.
2.1/2 BMT	5.NONE	8.
3.3/4 BMT	6.	9.NONE
Bsmt Gar # Cars	**0**	
Wet Basement	**1 DRY BASEMENT**	
1.DRY	4.DIRT FLR	7.
2.DAMP	5.	8.
3.WET	6.	9.

SF Bsmt Living	**0**	
Fin Bsmt Grade	**0 0**	
	0	
Heat Type	**100%**	**1 HOT WATER BB**
1.HWBB	5.FWA	9.NO HEAT
2.HWCI	6.GRAVWA	10.
3.H PUMP	7.ELECTRIC	11.
4.RADIANT	8.FL/WALL	12.
Cool Type	**0%**	**9 NONE**
1.REFRIG	4.W&C AIR	7.
2.EVAPOR	5.	8.
3.H PUMP	6.	9.NONE
Kitchen Style	**2 TYPICAL**	
1.MODERN	4.OBSOLETE	7.
2.TYPICAL	5.	8.
3.OLD TYPE	6.	9.NONE
Bath(s) Style	**2 TYPICAL BATH(S)**	
1.MODERN	4.OBSOLETE	7.
2.TYPICAL	5.	8.
3.OLD TYPE	6.	9.NONE
# Rooms	**0**	
# Bedrooms	**3**	
# Full Baths	**3**	
# Half Baths	**0**	
# Addn Fixtures	**1**	
# Fireplaces	**1**	

TRIO

Layout	**1 TYPICAL**	
1.TYPICAL	4.	7.
2.INADEQ	5.	8.
3.	6.	9.
Attic	**9 NONE**	
1.1/4 FIN	4.FULL FIN	7.
2.1/2 FIN	5.FL/STAIR	8.
3.3/4 FIN	6.	9.NONE
Insulation	**1 FULL**	
1.FULL	4.MINIMAL	7.
2.HEAVY	5.PARTIAL	8.
3.CAPPED	6.	9.NONE
Unfinished %	**0%**	
Grade & Factor	**7 3A 100%**	
1.E GRADE	4.B GRADE	7.AAA GRAD
2.D GRADE	5.A GRADE	8.M&S PRIC
3.C GRADE	6.AA GRADE	9.SAME
SQFT (Footprint)	**3049**	
Condition	**4 AVERAGE**	
1.POOR	4.AVG	7.V G
2.FAIR	5.AVG+	8.EXC
3.AVG-	6.GOOD	9.SAME
Phys. % Good	**0%**	
Funct. % Good	**100%**	
Functional Code	**9 NONE**	
1.INCOMP	4.PL/HT	7.
2.OVERBLT	5.DAMAGE/D	8.
3.STYLE	6.	9.NONE
Econ. % Good	**100%**	
Economic Code	**NONE**	
0.None	3.NO POWER	7.
1.LOCATION	4.DAMAGE/D	8.
2.ENCROACH	9.NONE	9.
Entrance Code	**0**	
1.INTERIOR	4.VACANT	7.
2.REFUSAL	5.ESTIMATE	8.
3.INFORMED	6.	9.
Information Code	**0**	
1.OWNER	4.AGENT	7.
2.RELATIVE	5.ESTIMATE	8.
3.TENANT	6.OTHER	9.

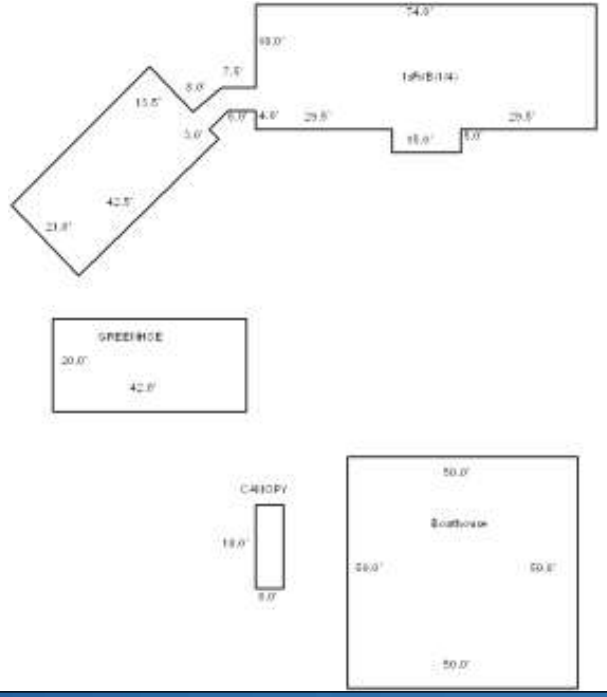

Date Inspected

Additions, Outbuildings & Improvements

Type	Year	Units	Grade	Cond	Phys.	Funct.	Sound Value
90 BOATHOUSE	2007	2500	7 100	4	0 %	100 %	
66 GREENHOUSE	2008	840	4 100	4	0 %	100 %	
61	2010				%	%	1,000
					%	%	
					%	%	
					%	%	
					%	%	
					%	%	
					%	%	
					%	%	

1.ONE STORY FRAM
2.TWO STORY FRAM
3.THREE STORY FR
4.1 & 1/2 STORY
5.1 & 3/4 STORY
6.2 & 1/2 STORY
21.OPEN FRAME POR
22.ENCL PCH/1SFR(
23.FRAME GARAGE
24.FRAME SHED
25.FRAME BAY WIND
26.1SFR OVERHANG
27.UNFIN BASEMENT
28.UNF ATTIC/LOFT
29.FINISHED ATTIC

Map Lot 026-013 | Account 320 | Location 114 RUE DE LA GRANGE LN | Card 2 Of 2 | 5/29/2024

CURLIK, MARTIN R
CURLIK, SEMENA
PO BOX 1223
BLUE HILL ME 04614

B5947P61

Previous Owner
HIGH HEAD LLC
PO BOX 1223
114 RU DE LA GRANGE
BLUE HILL ME 04614
Sale Date: 12/07/2012

Previous Owner
KROPP, SHERRI A.
PO BOX 88

EAST BLUE HILL ME 04629
Sale Date: 8/27/2004

Inspection Witnessed By:

X Date

No./Date	Description	Date Insp.

Notes:

Blue Hill

Property Data

Neighborhood	**3 NEIGHBORHOOD 3.**
Tree Growth Year	**0**
X Coordinate	**0**
Y Coordinate	**0**
Zone/Land Use	**48 SHORELAND**
Secondary Zone	
Topography	**2 ROLLING**

1.LEVEL	4.BELOW ST	7.ROUGH
2.ROLLING	5.LOW	8.
3.ABOVE ST	6.SWAMPY	9.

Utilities **4 DRILLED WELL 7 SEPTIC**

1.SUMMER	4.DR WELL	7.SEPTIC
2.WATER	5.DUG WELL	8.SPRING
3.SEWER	6.LAKE WTR	9.NONE

Street **1 PAVED**

1.PAVED	4.PROPOSED	7.
2.SEMI IMP	5.	8.
3.GRAVEL	6.	9.NONE

0

SPRINGWORK YEAR **0**

Sale Data

Sale Date	**12/07/2012**
Price	**2,613,200**
Sale Type	**2 LAND &**

1.LAND	4.MOBILE	7.
2.L & B	5.OTHER	8.
3.BUILDING	6.	9.

Financing **7 UNKNOWN.....**

1.CONVENT	4.SELLER	7.UNKNOWN
2.FHA/VA	5.PRIVATE	8.
3.ASSUMED	6.CASH	9.UNKNOWN

Validity **2 RELATED PARTIES**

1.VALID	4.SPLIT	7.RENOVATE
2.RELATED	5.PARTIAL	8.OTHER
3.DISTRESS	6.EXEMPT	9.

Verified **5 PUBLIC RECORD**

1.BUYER	4.AGENT	7.FAMILY
2.SELLER	5.PUB REC	8.OTHER
3.LENDER	6.MLS	9.CONFID

Assessment Record

Year	Land	Buildings	Exempt	Total
2022	493,800	0	0	493,800
2023	493,800	0	0	493,800
2024	652,900	0	0	652,900

Land Data

Front Foot	Type	Effective Frontage	Effective Depth	Influence Factor	Influence Code
11.REGULAR LOT				%	
12.SECONDARY				%	
13.EXCESS FRONTAG				%	
14.REAR LAND				%	
15.MISCELLANEOUS				%	
				%	
				%	

Square Foot	Square Feet		
16.REGULAR LOT		%	
17.SECONDARY LOT		%	
18.EXCESS LAND		%	
19.CONDOMINIUM		%	
20.MISCELLANEOUS		%	
		%	
		%	

Fract. Acre	Acreage/Sites			
21.HOUSELOT(FRCT)	26	1.00	75 %	3
22.BASELOT(FRCT)	99		30 %	6
23.REAR(FRCT)	27	9.00	75 %	3
Acres	99		30 %	6
24.HOUSELOT	29	29.88	30 %	6
25.BASELOT	30	31.92	30 %	6
26.FRONTAGE 1			%	
27.FRONTAGE 2				
28.REAR LAND 1				
29.REAR LAND 2				

Total Acreage 71.80

Influence Codes

1.USE
2.R/W
3.TOPOGRAPHY
4.SIZE
5.ACCESS
6.RESTRICTIONS
7.SHAPE
8.SEMI-IMPROVED
9.FRACTIONAL
Acres
30.REAR LAND 3
31.REAR LAND 4
32.PASTURE
33.CROP
34.HORTICUL I
35.HORTUCUL II
36.ORCHARD
37.SOFTWOOD
38.MIXED WOOD
39.HARDWOOD
40.WASTE
41.GRAVEL PIT
42.MOBILE HOME SI
43.CONDO SITE
44.EXTRA SET OF L
45.M H HOOK-UP
46.HOLE/SITE

Blue Hill

Map Lot 026-013 | Account 320 | Location 114 RUE DE LA GRANGE LN | Card 2 Of 2 | 5/29/2024

Building Style		
1.CONV.	5.COLONIAL	9.CONDO
2.RANCH	6.SPLIT	10.
3.R RANCH	7.CONTEMP	11.
4.CAPE	8.COTTAGE	12.

Dwelling Units
Other Units

Stories		
1.1	4.1.5	7.3.5
2.2	5.1.75	8.4
3.3	6.2.5	9.

Exterior Walls		
1.WOOD	5.SHINGLE	9.OTHER
2.VIN/AL	6.BRK/STN	10.ALUM
3.COMPOS.	7.SINGLE	11.LOG
4.ASBESTOS	8.HARDY/CO	12.STONE

Roof Surface		
1.ASPHALT	4.COMPOSIT	7.ROLL
2.SLATE	5.WOOD	8.
3.METAL	6.OTHER	9.

SF Masonry Trim

Year Built
Year Remodeled

Foundation		
1.CONCRETE	4.WOOD	7.
2.C BLOCK	5.SLAB	8.
3.BR/STONE	6.PIERS	9.

Basement		
1.1/4 BMT	4.FULL BMT	7.
2.1/2 BMT	5.NONE	8.
3.3/4 BMT	6.	9.NONE

Bsmt Gar # Cars

Wet Basement		
1.DRY	4.DIRT FLR	7.
2.DAMP	5.	8.
3.WET	6.	9.

SF Bsmt Living
Fin Bsmt Grade

Heat Type		
1.HWBB	5.FWA	9.NO HEAT
2.HWCI	6.GRAVWA	10.
3.H PUMP	7.ELECTRIC	11.
4.RADIANT	8.FL/WALL	12.

Cool Type		
1.REFRIG	4.W&C AIR	7.
2.EVAPOR	5.	8.
3.H PUMP	6.	9.NONE

Kitchen Style		
1.MODERN	4.OBSOLETE	7.
2.TYPICAL	5.	8.
3.OLD TYPE	6.	9.NONE

Bath(s) Style		
1.MODERN	4.OBSOLETE	7.
2.TYPICAL	5.	8.
3.OLD TYPE	6.	9.NONE

Rooms
Bedrooms
Full Baths
Half Baths
Addn Fixtures
Fireplaces

TRIO

Layout		
1.TYPICAL	4.	7.
2.INADEQ	5.	8.
3.	6.	9.

Attic		
1.1/4 FIN	4.FULL FIN	7.
2.1/2 FIN	5.FL/STAIR	8.
3.3/4 FIN	6.	9.NONE

Insulation		
1.FULL	4.MINIMAL	7.
2.HEAVY	5.PARTIAL	8.
3.CAPPED	6.	9.NONE

Unfinished %

Grade & Factor		
1.E GRADE	4.B GRADE	7.AAA GRAD
2.D GRADE	5.A GRADE	8.M&S PRIC
3.C GRADE	6.AA GRADE	9.SAME

SQFT (Footprint)

Condition		
1.POOR	4.AVG	7.V G
2.FAIR	5.AVG+	8.EXC
3.AVG-	6.GOOD	9.SAME

Phys. % Good
Funct. % Good

Functional Code		
1.INCOMP	4.PL/HT	7.
2.OVERBLT	5.DAMAGE/D	8.
3.STYLE	6.	9.NONE

Econ. % Good

Economic Code		
0.None	3.NO POWER	7.
1.LOCATION	4.DAMAGE/D	8.
2.ENCROACH	9.NONE	9.

Entrance Code **0**		
1.INTERIOR	4.VACANT	7.
2.REFUSAL	5.ESTIMATE	8.
3.INFORMED	6.	9.

Information Code **0**		
1.OWNER	4.AGENT	7.
2.RELATIVE	5.ESTIMATE	8.
3.TENANT	6.OTHER	9.

Date Inspected

Additions, Outbuildings & Improvements

Type	Year	Units	Grade	Cond	Phys.	Funct.	Sound Value
					%	%	
					%	%	
					%	%	
					%	%	
					%	%	
					%	%	
					%	%	
					%	%	
					%	%	
					%	%	

1.ONE STORY FRAM
2.TWO STORY FRAM
3.THREE STORY FR
4.1 & 1/2 STORY
5.1 & 3/4 STORY
6.2 & 1/2 STORY
21.OPEN FRAME POR
22.ENCL PCH/1SFR(
23.FRAME GARAGE
24.FRAME SHED
25.FRAME BAY WIND
26.1SFR OVERHANG
27.UNFIN BASEMENT
28.UNF ATTIC/LOFT
29.FINISHED ATTIC

Map Lot 026-012 Account 321 Location 55 GRANITE BLUFF RD Card 1 Of 2 5/29/2024

BING-YOU, ROBERT G
BING-YOU, JANET
PO BOX 1059
BLUE HILL ME 04614

B3403P268 B4805P5

Previous Owner
CAMP, DONNELL M.
PO BOX 24556

SAINT SIMMONS ISLAND GA 91522 7556

Inspection Witnessed By:

X Date

No./Date	Description	Date Insp.

Notes:

5/12/22-W/MRS. CHANGE SLAB TO GAR. ADJ DIMS AND GRADE
3/17/21-W/MRS. ADD SLAB
11/10/18 REV NAH CARD 2 ADJ ROOF.
3/7/16 W/MRS N/C, STONE STEPS TO SHORE ONLY.
'14 CALL FIN, ADD WD & OP
'13 W/BUILDER NEW HSE START
08 @ OWNERS REQUEST COMB. LOT 12 C WITH THIS
7/7/2008-Vacant- N/C yet 6/4/2009-W/MRS N/C 3/11/10 NO
[illegible] (REISSUED PERMIT) 4/15/11 VAC DRIVEWAY AND
GATE INSTALLED REMOVE ACCESS DEPR 3/20/13

Blue Hill

Property Data

Neighborhood **3 NEIGHBORHOOD 3.**

Tree Growth Year **0**

X Coordinate **0**

Y Coordinate **0**

Zone/Land Use **48 SHORELAND**

Secondary Zone

Topography **2 ROLLING**

1.LEVEL	4.BELOW ST	7.ROUGH
2.ROLLING	5.LOW	8.
3.ABOVE ST	6.SWAMPY	9.

Utilities **4 DRILLED WELL 7 SEPTIC**

1.SUMMER	4.DR WELL	7.SEPTIC
2.WATER	5.DUG WELL	8.SPRING
3.SEWER	6.LAKE WTR	9.NONE

Street **3 GRAVEL**

1.PAVED	4.PROPOSED	7.
2.SEMI IMP	5.	8.
3.GRAVEL	6.	9.NONE

0

SPRINGWORK YEAR **0**

Sale Data

Sale Date

Price

Sale Type

1.LAND	4.MOBILE	7.
2.L & B	5.OTHER	8.
3.BUILDING	6.	9.

Financing

1.CONVENT	4.SELLER	7.UNKNOWN
2.FHA/VA	5.PRIVATE	8.
3.ASSUMED	6.CASH	9.UNKNOWN

Validity

1.VALID	4.SPLIT	7.RENOVATE
2.RELATED	5.PARTIAL	8.OTHER
3.DISTRESS	6.EXEMPT	9.

Verified

1.BUYER	4.AGENT	7.FAMILY
2.SELLER	5.PUB REC	8.OTHER
3.LENDER	6.MLS	9.CONFID

Assessment Record

Year	Land	Buildings	Exempt	Total
2011	594,600	0	0	594,600
2012	609,600	34,100	0	643,700
2013	518,200	191,500	0	709,700
2014	560,700	408,700	0	969,400
2015	560,700	408,700	0	969,400
2016	560,700	408,700	0	969,400
2017	560,700	408,700	0	969,400
2018	560,700	408,700	0	969,400
2019	560,700	408,700	0	969,400
2020	560,700	408,700	0	969,400
2021	560,700	410,000	0	970,700
2022	560,700	424,300	0	985,000
2023	560,700	424,300	0	985,000
2024	711,800	824,900	0	1,536,700

Land Data

Front Foot	Type	Effective Frontage	Effective Depth	Influence Factor	Influence Code
11.REGULAR LOT				%	
12.SECONDARY				%	
13.EXCESS FRONTAG				%	
14.REAR LAND				%	
15.MISCELLANEOUS				%	
				%	
				%	

Square Foot		Square Feet		
16.REGULAR LOT			%	
17.SECONDARY LOT			%	
18.EXCESS LAND			%	
19.CONDOMINIUM			%	
20.MISCELLANEOUS			%	
			%	
			%	

Fract. Acre		Acreage/Sites			
21.HOUSELOT(FRCT)	24	1.00	65	%	3
22.BASELOT(FRCT)	26	0.75	65	%	3
23.REAR(FRCT)	99		90	%	3
Acres	28	5.00	100	%	0
24.HOUSELOT	29	1.44	100	%	0
25.BASELOT				%	
26.FRONTAGE 1				%	
27.FRONTAGE 2					
28.REAR LAND 1					
29.REAR LAND 2					

Total Acreage 8.19

Influence Codes

1.USE
2.R/W
3.TOPOGRAPHY
4.SIZE
5.ACCESS
6.RESTRICTIONS
7.SHAPE
8.SEMI-IMPROVED
9.FRACTIONAL
Acres
30.REAR LAND 3
31.REAR LAND 4
32.PASTURE
33.CROP
34.HORTICUL I
35.HORTUCUL II
36.ORCHARD
37.SOFTWOOD
38.MIXED WOOD
39.HARDWOOD
40.WASTE
41.GRAVEL PIT
42.MOBILE HOME SI
43.CONDO SITE
44.EXTRA SET OF L
45.M H HOOK-UP
46.HOLE/SITE

Blue Hill

Map Lot 026-012 | Account 321 | Location 55 GRANITE BLUFF RD | Card 1 Of 2 | 5/29/2024

Building Style	**1 CONVENTIONAL**	
1.CONV.	5.COLONIAL	9.CONDO
2.RANCH	6.SPLIT	10.
3.R RANCH	7.CONTEMP	11.
4.CAPE	8.COTTAGE	12.
Dwelling Units	**1**	
Other Units	**0**	
Stories	**1 ONE STORY**	
1.1	4.1.5	7.3.5
2.2	5.1.75	8.4
3.3	6.2.5	9.
Exterior Walls	**5 SHINGLE**	
1.WOOD	5.SHINGLE	9.OTHER
2.VIN/AL	6.BRK/STN	10.ALUM
3.COMPOS.	7.SINGLE	11.LOG
4.ASBESTOS	8.HARDY/CO	12.STONE
Roof Surface	**3 METAL**	
1.ASPHALT	4.COMPOSIT	7.ROLL
2.SLATE	5.WOOD	8.
3.METAL	6.OTHER	9.
SF Masonry Trim	**0**	
	0	
	0	
Year Built	**2012**	
Year Remodeled	**0**	
Foundation	**1 CONCRETE**	
1.CONCRETE	4.WOOD	7.
2.C BLOCK	5.SLAB	8.
3.BR/STONE	6.PIERS	9.
Basement	**4 FULL BASEMENT**	
1.1/4 BMT	4.FULL BMT	7.
2.1/2 BMT	5.NONE	8.
3.3/4 BMT	6.	9.NONE
Bsmt Gar # Cars	**0**	
Wet Basement	**9 NO BASEMENT**	
1.DRY	4.DIRT FLR	7.
2.DAMP	5.	8.
3.WET	6.	9.

SF Bsmt Living	**0**	
Fin Bsmt Grade	**0 0**	
	0	
Heat Type	**100%**	**1 HOT WATER BB**
1.HWBB	5.FWA	9.NO HEAT
2.HWCI	6.GRAVWA	10.
3.H PUMP	7.ELECTRIC	11.
4.RADIANT	8.FL/WALL	12.
Cool Type	**0%**	**9 NONE**
1.REFRIG	4.W&C AIR	7.
2.EVAPOR	5.	8.
3.H PUMP	6.	9.NONE
Kitchen Style	**2 TYPICAL**	
1.MODERN	4.OBSOLETE	7.
2.TYPICAL	5.	8.
3.OLD TYPE	6.	9.NONE
Bath(s) Style	**2 TYPICAL BATH(S)**	
1.MODERN	4.OBSOLETE	7.
2.TYPICAL	5.	8.
3.OLD TYPE	6.	9.NONE
# Rooms	**0**	
# Bedrooms	**0**	
# Full Baths	**2**	
# Half Baths	**0**	
# Addn Fixtures	**1**	
# Fireplaces	**0**	

TRIO

Layout	**1 TYPICAL**	
1.TYPICAL	4.	7.
2.INADEQ	5.	8.
3.	6.	9.
Attic	**9 NONE**	
1.1/4 FIN	4.FULL FIN	7.
2.1/2 FIN	5.FL/STAIR	8.
3.3/4 FIN	6.	9.NONE
Insulation	**1 FULL**	
1.FULL	4.MINIMAL	7.
2.HEAVY	5.PARTIAL	8.
3.CAPPED	6.	9.NONE
Unfinished %	**0%**	
Grade & Factor	**5 A 150%**	
1.E GRADE	4.B GRADE	7.AAA GRAD
2.D GRADE	5.A GRADE	8.M&S PRIC
3.C GRADE	6.AA GRADE	9.SAME
SQFT (Footprint)	**2086**	
Condition	**4 AVERAGE**	
1.POOR	4.AVG	7.V G
2.FAIR	5.AVG+	8.EXC
3.AVG-	6.GOOD	9.SAME
Phys. % Good	**0%**	
Funct. % Good	**100%**	
Functional Code	**9 NONE**	
1.INCOMP	4.PL/HT	7.
2.OVERBLT	5.DAMAGE/D	8.
3.STYLE	6.	9.NONE
Econ. % Good	**100%**	
Economic Code	**NONE**	
0.None	3.NO POWER	7.
1.LOCATION	4.DAMAGE/D	8.
2.ENCROACH	9.NONE	9.
Entrance Code	**0**	
1.INTERIOR	4.VACANT	7.
2.REFUSAL	5.ESTIMATE	8.
3.INFORMED	6.	9.
Information Code	**0**	
1.OWNER	4.AGENT	7.
2.RELATIVE	5.ESTIMATE	8.
3.TENANT	6.OTHER	9.

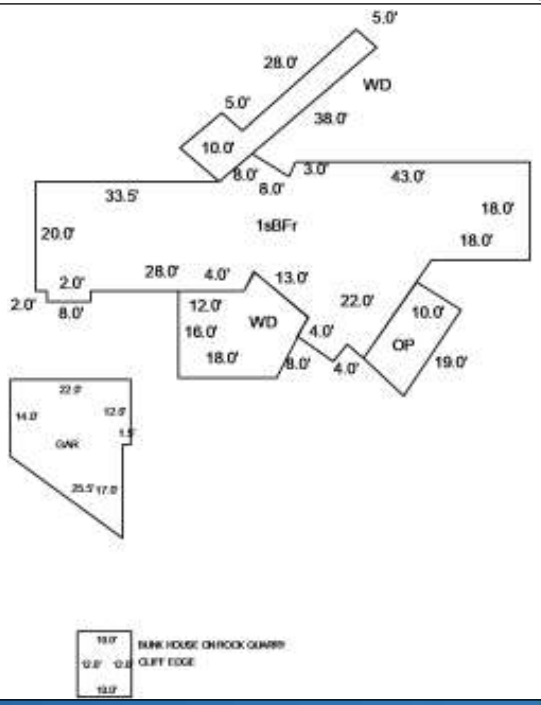

Date Inspected

Additions, Outbuildings & Improvements

Type	Year	Units	Grade	Cond	Phys.	Funct.	Sound Value
68 DECK	0	223	0 0	0	0 %	0 %	
21 OPEN FRAME	0	175	0 0	0	0 %	0 %	
68 DECK	0	345	0 0	0	0 %	0 %	
23 FRAME GARAGE	2020	459	5 100	4	0 %	100 %	
89 BUNKHOUSE	0				%	%	1,500
					%	%	
					%	%	
					%	%	
					%	%	
					%	%	

1.ONE STORY FRAM
2.TWO STORY FRAM
3.THREE STORY FR
4.1 & 1/2 STORY
5.1 & 3/4 STORY
6.2 & 1/2 STORY
21.OPEN FRAME POR
22.ENCL PCH/1SFR(
23.FRAME GARAGE
24.FRAME SHED
25.FRAME BAY WIND
26.1SFR OVERHANG
27.UNFIN BASEMENT
28.UNF ATTIC/LOFT
29.FINISHED ATTIC

BING-YOU, ROBERT G
BING-YOU, JANET
PO BOX 1059
BLUE HILL ME 04614

B3403P268 B4805P5

Previous Owner
CAMP, DONNELL M.
PO BOX 24556

SAINT SIMMONS ISLAND GA 91522 7556

Inspection Witnessed By:

X Date

No./Date	Description	Date Insp.

Notes:

Blue Hill

Property Data

Neighborhood **3 NEIGHBORHOOD 3.**

Tree Growth Year **0**

X Coordinate **0**

Y Coordinate **0**

Zone/Land Use **48 SHORELAND**

Secondary Zone

Topography **2 ROLLING**

1.LEVEL 4.BELOW ST 7.ROUGH
2.ROLLING 5.LOW 8.
3.ABOVE ST 6.SWAMPY 9.

Utilities **4 DRILLED WELL 7 SEPTIC**

1.SUMMER 4.DR WELL 7.SEPTIC
2.WATER 5.DUG WELL 8.SPRING
3.SEWER 6.LAKE WTR 9.NONE

Street **3 GRAVEL**

1.PAVED 4.PROPOSED 7.
2.SEMI IMP 5. 8.
3.GRAVEL 6. 9.NONE

0

SPRINGWORK YEAR **0**

Sale Data

Sale Date

Price

Sale Type

1.LAND 4.MOBILE 7.
2.L & B 5.OTHER 8.
3.BUILDING 6. 9.

Financing

1.CONVENT 4.SELLER 7.UNKNOWN
2.FHA/VA 5.PRIVATE 8.
3.ASSUMED 6.CASH 9.UNKNOWN

Validity

1.VALID 4.SPLIT 7.RENOVATE
2.RELATED 5.PARTIAL 8.OTHER
3.DISTRESS 6.EXEMPT 9.

Verified

1.BUYER 4.AGENT 7.FAMILY
2.SELLER 5.PUB REC 8.OTHER
3.LENDER 6.MLS 9.CONFID

Assessment Record

Year	Land	Buildings	Exempt	Total
2014	0	104,100	0	104,100
2015	0	104,100	0	104,100
2016	0	104,100	0	104,100
2017	0	104,100	0	104,100
2018	0	104,100	0	104,100
2019	0	104,100	0	104,100
2020	0	104,100	0	104,100
2021	0	104,100	0	104,100
2022	0	104,100	0	104,100
2023	0	104,100	0	104,100
2024	0	203,000	0	203,000

Land Data

Front Foot	Type	Effective Frontage	Effective Depth	Influence Factor	Influence Code
11.REGULAR LOT				%	
12.SECONDARY				%	
13.EXCESS FRONTAG				%	
14.REAR LAND				%	
15.MISCELLANEOUS				%	
				%	
				%	
Square Foot		**Square Feet**			
16.REGULAR LOT				%	
17.SECONDARY LOT				%	
18.EXCESS LAND				%	
19.CONDOMINIUM				%	
20.MISCELLANEOUS				%	
				%	
				%	
Fract. Acre		**Acreage/Sites**			
21.HOUSELOT(FRCT)				%	
22.BASELOT(FRCT)				%	
23.REAR(FRCT)				%	
Acres				%	
24.HOUSELOT				%	
25.BASELOT				%	
26.FRONTAGE 1				%	
27.FRONTAGE 2				%	
28.REAR LAND 1					
29.REAR LAND 2					

Total Acreage 0.00

Influence Codes

1.USE
2.R/W
3.TOPOGRAPHY
4.SIZE
5.ACCESS
6.RESTRICTIONS
7.SHAPE
8.SEMI-IMPROVED
9.FRACTIONAL
Acres
30.REAR LAND 3
31.REAR LAND 4
32.PASTURE
33.CROP
34.HORTICUL I
35.HORTUCUL II
36.ORCHARD
37.SOFTWOOD
38.MIXED WOOD
39.HARDWOOD
40.WASTE
41.GRAVEL PIT
42.MOBILE HOME SI
43.CONDO SITE
44.EXTRA SET OF L
45.M H HOOK-UP
46.HOLE/SITE

Blue Hill

Map Lot 026-012 | Account 321 | Location 55 GRANITE BLUFF RD | Card 2 Of 2 | 5/29/2024

Building Style	**1 CONVENTIONAL**	
1.CONV.	5.COLONIAL	9.CONDO
2.RANCH	6.SPLIT	10.
3.R RANCH	7.CONTEMP	11.
4.CAPE	8.COTTAGE	12.
Dwelling Units	**1**	
Other Units	**0**	
Stories	**4 ONE & 1/2 STORY**	
1.1	4.1.5	7.3.5
2.2	5.1.75	8.4
3.3	6.2.5	9.
Exterior Walls	**1 WOOD SIDING**	
1.WOOD	5.SHINGLE	9.OTHER
2.VIN/AL	6.BRK/STN	10.ALUM
3.COMPOS.	7.SINGLE	11.LOG
4.ASBESTOS	8.HARDY/CO	12.STONE
Roof Surface	**3 METAL**	
1.ASPHALT	4.COMPOSIT	7.ROLL
2.SLATE	5.WOOD	8.
3.METAL	6.OTHER	9.
SF Masonry Trim	**0**	
	0	
	0	
Year Built	**2014**	
Year Remodeled	**0**	
Foundation	**5 CONCRETE SLAB**	
1.CONCRETE	4.WOOD	7.
2.C BLOCK	5.SLAB	8.
3.BR/STONE	6.PIERS	9.
Basement	**9 NO BASEMENT**	
1.1/4 BMT	4.FULL BMT	7.
2.1/2 BMT	5.NONE	8.
3.3/4 BMT	6.	9.NONE
Bsmt Gar # Cars	**0**	
Wet Basement	**9 NO BASEMENT**	
1.DRY	4.DIRT FLR	7.
2.DAMP	5.	8.
3.WET	6.	9.

SF Bsmt Living	**0**	
Fin Bsmt Grade	**0 0**	
	0	
Heat Type	**100%**	**1 HOT WATER BB**
1.HWBB	5.FWA	9.NO HEAT
2.HWCI	6.GRAVWA	10.
3.H PUMP	7.ELECTRIC	11.
4.RADIANT	8.FL/WALL	12.
Cool Type	**0%**	**9 NONE**
1.REFRIG	4.W&C AIR	7.
2.EVAPOR	5.	8.
3.H PUMP	6.	9.NONE
Kitchen Style	**2 TYPICAL**	
1.MODERN	4.OBSOLETE	7.
2.TYPICAL	5.	8.
3.OLD TYPE	6.	9.NONE
Bath(s) Style	**2 TYPICAL BATH(S)**	
1.MODERN	4.OBSOLETE	7.
2.TYPICAL	5.	8.
3.OLD TYPE	6.	9.NONE
# Rooms	**0**	
# Bedrooms	**0**	
# Full Baths	**1**	
# Half Baths	**1**	
# Addn Fixtures	**0**	
# Fireplaces	**0**	

TRIO

Layout	**1 TYPICAL**	
1.TYPICAL	4.	7.
2.INADEQ	5.	8.
3.	6.	9.
Attic	**9 NONE**	
1.1/4 FIN	4.FULL FIN	7.
2.1/2 FIN	5.FL/STAIR	8.
3.3/4 FIN	6.	9.NONE
Insulation	**1 FULL**	
1.FULL	4.MINIMAL	7.
2.HEAVY	5.PARTIAL	8.
3.CAPPED	6.	9.NONE
Unfinished %	**25%**	
Grade & Factor	**4 B 100%**	
1.E GRADE	4.B GRADE	7.AAA GRAD
2.D GRADE	5.A GRADE	8.M&S PRIC
3.C GRADE	6.AA GRADE	9.SAME
SQFT (Footprint)	**720**	
Condition	**4 AVERAGE**	
1.POOR	4.AVG	7.V G
2.FAIR	5.AVG+	8.EXC
3.AVG-	6.GOOD	9.SAME
Phys. % Good	**0%**	
Funct. % Good	**100%**	
Functional Code	**9 NONE**	
1.INCOMP	4.PL/HT	7.
2.OVERBLT	5.DAMAGE/D	8.
3.STYLE	6.	9.NONE
Econ. % Good	**100%**	
Economic Code	**NONE**	
0.None	3.NO POWER	7.
1.LOCATION	4.DAMAGE/D	8.
2.ENCROACH	9.NONE	9.
Entrance Code	**0**	
1.INTERIOR	4.VACANT	7.
2.REFUSAL	5.ESTIMATE	8.
3.INFORMED	6.	9.
Information Code	**0**	
1.OWNER	4.AGENT	7.
2.RELATIVE	5.ESTIMATE	8.
3.TENANT	6.OTHER	9.

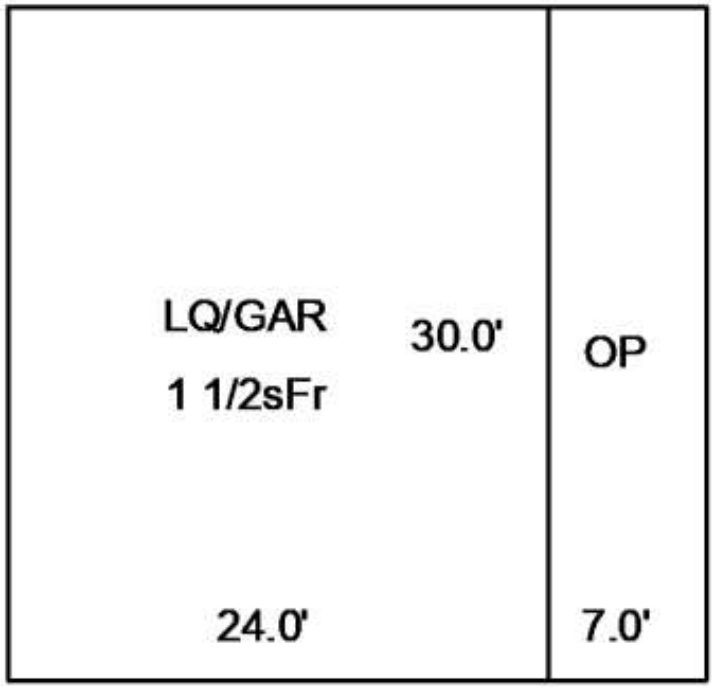

Date Inspected

Additions, Outbuildings & Improvements

Type	Year	Units	Grade	Cond	Phys.	Funct.	Sound Value
21 OPEN FRAME	0	210	0 0	0	0 %	0 %	
					%	%	
					%	%	
					%	%	
					%	%	
					%	%	
					%	%	
					%	%	
					%	%	
					%	%	

1.ONE STORY FRAM
2.TWO STORY FRAM
3.THREE STORY FR
4.1 & 1/2 STORY
5.1 & 3/4 STORY
6.2 & 1/2 STORY
21.OPEN FRAME POR
22.ENCL PCH/1SFR(
23.FRAME GARAGE
24.FRAME SHED
25.FRAME BAY WIND
26.1SFR OVERHANG
27.UNFIN BASEMENT
28.UNF ATTIC/LOFT
29.FINISHED ATTIC

Map Lot 026-005 | Account 322 | Location 83 WEBBER COVE LN | Card 1 Of 2 | 5/29/2024

CAMP, ELIZABETH 1/2 INT
529 STROUD WATER ST
WESTBROOK ME 04092

B1483P595 B5630P112

Property Data

Neighborhood **3 NEIGHBORHOOD 3.**

Tree Growth Year **0**

X Coordinate **0**

Y Coordinate **0**

Zone/Land Use **48 SHORELAND**

Secondary Zone

Topography **1 LEVEL**

1.LEVEL	4.BELOW ST	7.ROUGH
2.ROLLING	5.LOW	8.
3.ABOVE ST	6.SWAMPY	9.

Utilities **4 DRILLED WELL 7 SEPTIC**

1.SUMMER	4.DR WELL	7.SEPTIC
2.WATER	5.DUG WELL	8.SPRING
3.SEWER	6.LAKE WTR	9.NONE

Street **1 PAVED**

1.PAVED	4.PROPOSED	7.
2.SEMI IMP	5.	8.
3.GRAVEL	6.	9.NONE

0

SPRINGWORK YEAR **0**

Sale Data

Sale Date

Price

Sale Type

1.LAND	4.MOBILE	7.
2.L & B	5.OTHER	8.
3.BUILDING	6.	9.

Financing

1.CONVENT	4.SELLER	7.UNKNOWN
2.FHA/VA	5.PRIVATE	8.
3.ASSUMED	6.CASH	9.UNKNOWN

Validity

1.VALID	4.SPLIT	7.RENOVATE
2.RELATED	5.PARTIAL	8.OTHER
3.DISTRESS	6.EXEMPT	9.

Verified

1.BUYER	4.AGENT	7.FAMILY
2.SELLER	5.PUB REC	8.OTHER
3.LENDER	6.MLS	9.CONFID

Assessment Record

Year	Land	Buildings	Exempt	Total
2011	620,600	32,400	0	653,000
2012	620,600	32,400	0	653,000
2013	527,500	27,500	0	555,000
2014	527,500	19,100	0	546,600
2015	527,500	19,100	0	546,600
2016	527,500	19,100	0	546,600
2017	527,500	19,100	0	546,600
2018	527,500	19,100	0	546,600
2019	527,500	19,100	0	546,600
2020	527,500	19,100	0	546,600
2021	527,500	19,100	0	546,600
2022	527,500	19,100	0	546,600
2023	527,500	19,100	0	546,600
2024	672,800	34,700	0	707,500

Land Data

Front Foot	Type	Effective Frontage	Effective Depth	Influence Factor	Influence Code
11.REGULAR LOT				%	
12.SECONDARY				%	
13.EXCESS FRONTAG				%	
14.REAR LAND				%	
15.MISCELLANEOUS				%	
				%	
				%	
Square Foot		**Square Feet**			
16.REGULAR LOT				%	
17.SECONDARY LOT				%	
18.EXCESS LAND				%	
19.CONDOMINIUM				%	
20.MISCELLANEOUS				%	
				%	
				%	
Fract. Acre		**Acreage/Sites**			
21.HOUSELOT(FRCT)	24	1.00		50 %	9
22.BASELOT(FRCT)	26	1.00		50 %	9
23.REAR(FRCT)	99			85 %	3
Acres	28	5.00		50 %	9
24.HOUSELOT	29	41.75		50 %	9
25.BASELOT				%	
26.FRONTAGE 1				%	
27.FRONTAGE 2					
28.REAR LAND 1					
29.REAR LAND 2					

Total Acreage 48.75

Influence Codes

1.USE
2.R/W
3.TOPOGRAPHY
4.SIZE
5.ACCESS
6.RESTRICTIONS
7.SHAPE
8.SEMI-IMPROVED
9.FRACTIONAL
Acres
30.REAR LAND 3
31.REAR LAND 4
32.PASTURE
33.CROP
34.HORTICUL I
35.HORTUCUL II
36.ORCHARD
37.SOFTWOOD
38.MIXED WOOD
39.HARDWOOD
40.WASTE
41.GRAVEL PIT
42.MOBILE HOME SI
43.CONDO SITE
44.EXTRA SET OF L
45.M H HOOK-UP
46.HOLE/SITE

Inspection Witnessed By:

X Date

No./Date	Description	Date Insp.

Notes:

1/31/14 REV ADJ COND AND ADD UNFIN AREA
1/26/10 REV VAC N/C

Blue Hill

Blue Hill

Map Lot 026-005 | Account 322 | Location 83 WEBBER COVE LN | Card 1 Of 2 | 5/29/2024

Building Style	**2 RANCH**	
1.CONV.	5.COLONIAL	9.CONDO
2.RANCH	6.SPLIT	10.
3.R RANCH	7.CONTEMP	11.
4.CAPE	8.COTTAGE	12.
Dwelling Units	**1**	
Other Units	**0**	
Stories	**1 ONE STORY**	
1.1	4.1.5	7.3.5
2.2	5.1.75	8.4
3.3	6.2.5	9.
Exterior Walls	**5 SHINGLE**	
1.WOOD	5.SHINGLE	9.OTHER
2.VIN/AL	6.BRK/STN	10.ALUM
3.COMPOS.	7.SINGLE	11.LOG
4.ASBESTOS	8.HARDY/CO	12.STONE
Roof Surface	**5 WOOD SHINGLES**	
1.ASPHALT	4.COMPOSIT	7.ROLL
2.SLATE	5.WOOD	8.
3.METAL	6.OTHER	9.
SF Masonry Trim	**0**	
	0	
	0	
Year Built	**1**	
Year Remodeled	**0**	
Foundation	**6 PIERS**	
1.CONCRETE	4.WOOD	7.
2.C BLOCK	5.SLAB	8.
3.BR/STONE	6.PIERS	9.
Basement	**9 NO BASEMENT**	
1.1/4 BMT	4.FULL BMT	7.
2.1/2 BMT	5.NONE	8.
3.3/4 BMT	6.	9.NONE
Bsmt Gar # Cars	**0**	
Wet Basement	**9 NO BASEMENT**	
1.DRY	4.DIRT FLR	7.
2.DAMP	5.	8.
3.WET	6.	9.

SF Bsmt Living	**0**	
Fin Bsmt Grade	**0 0**	
	0	
Heat Type	**0%**	**9 NOT HEATED**
1.HWBB	5.FWA	9.NO HEAT
2.HWCI	6.GRAVWA	10.
3.H PUMP	7.ELECTRIC	11.
4.RADIANT	8.FL/WALL	12.
Cool Type	**0%**	**9 NONE**
1.REFRIG	4.W&C AIR	7.
2.EVAPOR	5.	8.
3.H PUMP	6.	9.NONE
Kitchen Style	**9 NONE**	
1.MODERN	4.OBSOLETE	7.
2.TYPICAL	5.	8.
3.OLD TYPE	6.	9.NONE
Bath(s) Style	**9 NONE**	
1.MODERN	4.OBSOLETE	7.
2.TYPICAL	5.	8.
3.OLD TYPE	6.	9.NONE
# Rooms	**0**	
# Bedrooms	**0**	
# Full Baths	**0**	
# Half Baths	**0**	
# Addn Fixtures	**0**	
# Fireplaces	**0**	

TRIO

Layout	**1 TYPICAL**	
1.TYPICAL	4.	7.
2.INADEQ	5.	8.
3.	6.	9.
Attic	**9 NONE**	
1.1/4 FIN	4.FULL FIN	7.
2.1/2 FIN	5.FL/STAIR	8.
3.3/4 FIN	6.	9.NONE
Insulation	**9 NONE**	
1.FULL	4.MINIMAL	7.
2.HEAVY	5.PARTIAL	8.
3.CAPPED	6.	9.NONE
Unfinished %	**50%**	
Grade & Factor	**2 D 100%**	
1.E GRADE	4.B GRADE	7.AAA GRAD
2.D GRADE	5.A GRADE	8.M&S PRIC
3.C GRADE	6.AA GRADE	9.SAME
SQFT (Footprint)	**1248**	
Condition	**3 BELOW AVERAGE**	
1.POOR	4.AVG	7.V G
2.FAIR	5.AVG+	8.EXC
3.AVG-	6.GOOD	9.SAME
Phys. % Good	**0%**	
Funct. % Good	**100%**	
Functional Code	**9 NONE**	
1.INCOMP	4.PL/HT	7.
2.OVERBLT	5.DAMAGE/D	8.
3.STYLE	6.	9.NONE
Econ. % Good	**50%**	
Economic Code	**NONE**	
0.None	3.NO POWER	7.
1.LOCATION	4.DAMAGE/D	8.
2.ENCROACH	9.NONE	9.
Entrance Code	**0**	
1.INTERIOR	4.VACANT	7.
2.REFUSAL	5.ESTIMATE	8.
3.INFORMED	6.	9.
Information Code	**0**	
1.OWNER	4.AGENT	7.
2.RELATIVE	5.ESTIMATE	8.
3.TENANT	6.OTHER	9.

Date Inspected

Additions, Outbuildings & Improvements

Type	Year	Units	Grade	Cond	Phys.	Funct.	Sound Value
1 ONE STORY	0	150	2 105	4	0 %	100 %	
24 FRAME SHED	0	280	2 100	4	0 %	100 %	
					%	%	
					%	%	
					%	%	
					%	%	
					%	%	
					%	%	
					%	%	
					%	%	

1.ONE STORY FRAM
2.TWO STORY FRAM
3.THREE STORY FR
4.1 & 1/2 STORY
5.1 & 3/4 STORY
6.2 & 1/2 STORY
21.OPEN FRAME POR
22.ENCL PCH/1SFR(
23.FRAME GARAGE
24.FRAME SHED
25.FRAME BAY WIND
26.1SFR OVERHANG
27.UNFIN BASEMENT
28.UNF ATTIC/LOFT
29.FINISHED ATTIC

Map Lot 026-005 Account 322 Location LAND Card 2 Of 2 5/29/2024

CAMP, ELIZABETH 1/2 INT
529 STROUD WATER ST
WESTBROOK ME 04092

B1483P595 B5630P112

Property Data

Neighborhood **3 NEIGHBORHOOD 3.**

Tree Growth Year **0**

X Coordinate **0**

Y Coordinate **0**

Zone/Land Use **48 SHORELAND**

Secondary Zone

Topography **1 LEVEL**

1.LEVEL 4.BELOW ST 7.ROUGH
2.ROLLING 5.LOW 8.
3.ABOVE ST 6.SWAMPY 9.

Utilities **4 DRILLED WELL 7 SEPTIC**

1.SUMMER 4.DR WELL 7.SEPTIC
2.WATER 5.DUG WELL 8.SPRING
3.SEWER 6.LAKE WTR 9.NONE

Street **3 GRAVEL**

1.PAVED 4.PROPOSED 7.
2.SEMI IMP 5. 8.
3.GRAVEL 6. 9.NONE

0

SPRINGWORK YEAR **0**

Sale Data

Sale Date

Price

Sale Type

1.LAND 4.MOBILE 7.
2.L & B 5.OTHER 8.
3.BUILDING 6. 9.

Financing

1.CONVENT 4.SELLER 7.UNKNOWN
2.FHA/VA 5.PRIVATE 8.
3.ASSUMED 6.CASH 9.UNKNOWN

Validity

1.VALID 4.SPLIT 7.RENOVATE
2.RELATED 5.PARTIAL 8.OTHER
3.DISTRESS 6.EXEMPT 9.

Verified

1.BUYER 4.AGENT 7.FAMILY
2.SELLER 5.PUB REC 8.OTHER
3.LENDER 6.MLS 9.CONFID

Assessment Record

Year	Land	Buildings	Exempt	Total
2011	14,500	0	0	14,500
2012	14,500	0	0	14,500
2013	12,300	0	0	12,300
2014	12,300	0	0	12,300
2015	12,300	0	0	12,300
2016	12,300	0	0	12,300
2017	12,300	0	0	12,300
2018	12,300	0	0	12,300
2019	12,300	0	0	12,300
2020	12,300	0	0	12,300
2021	12,300	0	0	12,300
2022	12,300	0	0	12,300
2023	12,300	0	0	12,300
2024	7,000	0	0	7,000

Land Data

Front Foot	Type	Effective Frontage	Effective Depth	Influence Factor	Influence Code
11.REGULAR LOT				%	
12.SECONDARY				%	
13.EXCESS FRONTAG				%	
14.REAR LAND				%	
15.MISCELLANEOUS				%	
				%	
				%	
Square Foot		**Square Feet**			
16.REGULAR LOT				%	
17.SECONDARY LOT				%	
18.EXCESS LAND				%	
19.CONDOMINIUM				%	
20.MISCELLANEOUS				%	
				%	
				%	
Fract. Acre		**Acreage/Sites**			
21.HOUSELOT(FRCT)	30	14.00		50 %	9
22.BASELOT(FRCT)				%	
23.REAR(FRCT)				%	
Acres				%	
24.HOUSELOT				%	
25.BASELOT				%	
26.FRONTAGE 1				%	
27.FRONTAGE 2				%	
28.REAR LAND 1				%	
29.REAR LAND 2				%	

Total Acreage 14.00

Influence Codes

1.USE
2.R/W
3.TOPOGRAPHY
4.SIZE
5.ACCESS
6.RESTRICTIONS
7.SHAPE
8.SEMI-IMPROVED
9.FRACTIONAL
Acres
30.REAR LAND 3
31.REAR LAND 4
32.PASTURE
33.CROP
34.HORTICUL I
35.HORTUCUL II
36.ORCHARD
37.SOFTWOOD
38.MIXED WOOD
39.HARDWOOD
40.WASTE
41.GRAVEL PIT
42.MOBILE HOME SI
43.CONDO SITE
44.EXTRA SET OF L
45.M H HOOK-UP
46.HOLE/SITE

Inspection Witnessed By:

X Date

No./Date	Description	Date Insp.

Notes:

Blue Hill

Blue Hill

Map Lot 026-005 | Account 322 | Location LAND | Card 2 Of 2 | 5/29/2024

Building Style		
1.CONV.	5.COLONIAL	9.CONDO
2.RANCH	6.SPLIT	10.
3.R RANCH	7.CONTEMP	11.
4.CAPE	8.COTTAGE	12.

Dwelling Units
Other Units

Stories		
1.1	4.1.5	7.3.5
2.2	5.1.75	8.4
3.3	6.2.5	9.

Exterior Walls		
1.WOOD	5.SHINGLE	9.OTHER
2.VIN/AL	6.BRK/STN	10.ALUM
3.COMPOS.	7.SINGLE	11.LOG
4.ASBESTOS	8.HARDY/CO	12.STONE

Roof Surface		
1.ASPHALT	4.COMPOSIT	7.ROLL
2.SLATE	5.WOOD	8.
3.METAL	6.OTHER	9.

SF Masonry Trim

Year Built
Year Remodeled

Foundation		
1.CONCRETE	4.WOOD	7.
2.C BLOCK	5.SLAB	8.
3.BR/STONE	6.PIERS	9.

Basement		
1.1/4 BMT	4.FULL BMT	7.
2.1/2 BMT	5.NONE	8.
3.3/4 BMT	6.	9.NONE

Bsmt Gar # Cars

Wet Basement		
1.DRY	4.DIRT FLR	7.
2.DAMP	5.	8.
3.WET	6.	9.

SF Bsmt Living
Fin Bsmt Grade

Heat Type		
1.HWBB	5.FWA	9.NO HEAT
2.HWCI	6.GRAVWA	10.
3.H PUMP	7.ELECTRIC	11.
4.RADIANT	8.FL/WALL	12.

Cool Type		
1.REFRIG	4.W&C AIR	7.
2.EVAPOR	5.	8.
3.H PUMP	6.	9.NONE

Kitchen Style		
1.MODERN	4.OBSOLETE	7.
2.TYPICAL	5.	8.
3.OLD TYPE	6.	9.NONE

Bath(s) Style		
1.MODERN	4.OBSOLETE	7.
2.TYPICAL	5.	8.
3.OLD TYPE	6.	9.NONE

Rooms
Bedrooms
Full Baths
Half Baths
Addn Fixtures
Fireplaces

TRIO

Layout		
1.TYPICAL	4.	7.
2.INADEQ	5.	8.
3.	6.	9.

Attic		
1.1/4 FIN	4.FULL FIN	7.
2.1/2 FIN	5.FL/STAIR	8.
3.3/4 FIN	6.	9.NONE

Insulation		
1.FULL	4.MINIMAL	7.
2.HEAVY	5.PARTIAL	8.
3.CAPPED	6.	9.NONE

Unfinished %

Grade & Factor		
1.E GRADE	4.B GRADE	7.AAA GRAD
2.D GRADE	5.A GRADE	8.M&S PRIC
3.C GRADE	6.AA GRADE	9.SAME

SQFT (Footprint)

Condition		
1.POOR	4.AVG	7.V G
2.FAIR	5.AVG+	8.EXC
3.AVG-	6.GOOD	9.SAME

Phys. % Good
Funct. % Good

Functional Code		
1.INCOMP	4.PL/HT	7.
2.OVERBLT	5.DAMAGE/D	8.
3.STYLE	6.	9.NONE

Econ. % Good

Economic Code		
0.None	3.NO POWER	7.
1.LOCATION	4.DAMAGE/D	8.
2.ENCROACH	9.NONE	9.

Entrance Code **0**		
1.INTERIOR	4.VACANT	7.
2.REFUSAL	5.ESTIMATE	8.
3.INFORMED	6.	9.

Information Code **0**		
1.OWNER	4.AGENT	7.
2.RELATIVE	5.ESTIMATE	8.
3.TENANT	6.OTHER	9.

Date Inspected

Additions, Outbuildings & Improvements

Type	Year	Units	Grade	Cond	Phys.	Funct.	Sound Value
					%	%	
					%	%	
					%	%	
					%	%	
					%	%	
					%	%	
					%	%	
					%	%	
					%	%	
					%	%	

1.ONE STORY FRAM
2.TWO STORY FRAM
3.THREE STORY FR
4.1 & 1/2 STORY
5.1 & 3/4 STORY
6.2 & 1/2 STORY
21.OPEN FRAME POR
22.ENCL PCH/1SFR(
23.FRAME GARAGE
24.FRAME SHED
25.FRAME BAY WIND
26.1SFR OVERHANG
27.UNFIN BASEMENT
28.UNF ATTIC/LOFT
29.FINISHED ATTIC

Map Lot 026-005 | Account 323 | Location 83 WEBBER COVE LN | Card 1 Of 2 | 5/29/2024

CAMP, DAKIN L- 1/2 INT
1464 WEST LELAND AVENUE, APT. 2W
CHICAGO IL 60640

B7246P813

Previous Owner
CAMP, FREDERIC A. 1/2 INT
429 SACO ST.

WESTBROOK ME 04092
Sale Date: 12/08/2022

Inspection Witnessed By:

X Date

No./Date	Description	Date Insp.

Notes:

1/31/14 REV ADJ COND ADD UNFIN AREA
1/26/10 REV VAC N/C
Honoring 12/28/2022 interest date. LMD

Blue Hill

Property Data

Neighborhood **3 NEIGHBORHOOD 3.**

Tree Growth Year **0**

X Coordinate **0**

Y Coordinate **0**

Zone/Land Use **48 SHORELAND**

Secondary Zone

Topography **1 LEVEL**

1.LEVEL	4.BELOW ST	7.ROUGH
2.ROLLING	5.LOW	8.
3.ABOVE ST	6.SWAMPY	9.

Utilities **4 DRILLED WELL 7 SEPTIC**

1.SUMMER	4.DR WELL	7.SEPTIC
2.WATER	5.DUG WELL	8.SPRING
3.SEWER	6.LAKE WTR	9.NONE

Street **3 GRAVEL**

1.PAVED	4.PROPOSED	7.
2.SEMI IMP	5.	8.
3.GRAVEL	6.	9.NONE

0

SPRINGWORK YEAR **0**

Sale Data

Sale Date **12/08/2022**

Price **558,900**

Sale Type **2 LAND &**

1.LAND	4.MOBILE	7.
2.L & B	5.OTHER	8.
3.BUILDING	6.	9.

Financing **7 UNKNOWN.....**

1.CONVENT	4.SELLER	7.UNKNOWN
2.FHA/VA	5.PRIVATE	8.
3.ASSUMED	6.CASH	9.UNKNOWN

Validity **8 OTHER NON VALID**

1.VALID	4.SPLIT	7.RENOVATE
2.RELATED	5.PARTIAL	8.OTHER
3.DISTRESS	6.EXEMPT	9.

Verified **5 PUBLIC RECORD**

1.BUYER	4.AGENT	7.FAMILY
2.SELLER	5.PUB REC	8.OTHER
3.LENDER	6.MLS	9.CONFID

Assessment Record

Year	Land	Buildings	Exempt	Total
2011	620,600	32,400	0	653,000
2012	620,600	32,400	0	653,000
2013	527,500	27,500	0	555,000
2014	527,500	19,100	0	546,600
2015	527,500	19,100	0	546,600
2016	527,500	19,100	0	546,600
2017	527,500	19,100	0	546,600
2018	527,500	19,100	0	546,600
2019	527,500	19,100	0	546,600
2020	527,500	19,100	0	546,600
2021	527,500	19,100	0	546,600
2022	527,500	19,100	0	546,600
2023	527,500	19,100	0	546,600
2024	672,800	34,700	0	707,500

Land Data

Front Foot	Type	Effective Frontage	Effective Depth	Influence Factor	Influence Code
11.REGULAR LOT				%	
12.SECONDARY				%	
13.EXCESS FRONTAG				%	
14.REAR LAND				%	
15.MISCELLANEOUS				%	
				%	
				%	
Square Foot		**Square Feet**			
16.REGULAR LOT				%	
17.SECONDARY LOT				%	
18.EXCESS LAND				%	
19.CONDOMINIUM				%	
20.MISCELLANEOUS				%	
				%	
				%	
Fract. Acre		**Acreage/Sites**			
21.HOUSELOT(FRCT)	24	1.00		50 %	9
22.BASELOT(FRCT)	26	1.00		50 %	9
23.REAR(FRCT)	99			85 %	3
Acres	28	5.00		50 %	9
24.HOUSELOT	29	41.75		50 %	9
25.BASELOT				%	
26.FRONTAGE 1				%	
27.FRONTAGE 2					
28.REAR LAND 1					
29.REAR LAND 2					

Total Acreage 48.75

Influence Codes

1.USE
2.R/W
3.TOPOGRAPHY
4.SIZE
5.ACCESS
6.RESTRICTIONS
7.SHAPE
8.SEMI-IMPROVED
9.FRACTIONAL
Acres
30.REAR LAND 3
31.REAR LAND 4
32.PASTURE
33.CROP
34.HORTICUL I
35.HORTUCUL II
36.ORCHARD
37.SOFTWOOD
38.MIXED WOOD
39.HARDWOOD
40.WASTE
41.GRAVEL PIT
42.MOBILE HOME SI
43.CONDO SITE
44.EXTRA SET OF L
45.M H HOOK-UP
46.HOLE/SITE

Blue Hill

Map Lot 026-005 | Account 323 | Location 83 WEBBER COVE LN | Card 1 Of 2 | 5/29/2024

Building Style	**2 RANCH**	
1.CONV.	5.COLONIAL	9.CONDO
2.RANCH	6.SPLIT	10.
3.R RANCH	7.CONTEMP	11.
4.CAPE	8.COTTAGE	12.
Dwelling Units	**1**	
Other Units	**0**	
Stories	**1 ONE STORY**	
1.1	4.1.5	7.3.5
2.2	5.1.75	8.4
3.3	6.2.5	9.
Exterior Walls	**5 SHINGLE**	
1.WOOD	5.SHINGLE	9.OTHER
2.VIN/AL	6.BRK/STN	10.ALUM
3.COMPOS.	7.SINGLE	11.LOG
4.ASBESTOS	8.HARDY/CO	12.STONE
Roof Surface	**5 WOOD SHINGLES**	
1.ASPHALT	4.COMPOSIT	7.ROLL
2.SLATE	5.WOOD	8.
3.METAL	6.OTHER	9.
SF Masonry Trim	**0**	
	0	
	0	
Year Built	**1**	
Year Remodeled	**0**	
Foundation	**6 PIERS**	
1.CONCRETE	4.WOOD	7.
2.C BLOCK	5.SLAB	8.
3.BR/STONE	6.PIERS	9.
Basement	**9 NO BASEMENT**	
1.1/4 BMT	4.FULL BMT	7.
2.1/2 BMT	5.NONE	8.
3.3/4 BMT	6.	9.NONE
Bsmt Gar # Cars	**0**	
Wet Basement	**9 NO BASEMENT**	
1.DRY	4.DIRT FLR	7.
2.DAMP	5.	8.
3.WET	6.	9.

SF Bsmt Living	**0**	
Fin Bsmt Grade	**0 0**	
	0	
Heat Type	**0%**	**9 NOT HEATED**
1.HWBB	5.FWA	9.NO HEAT
2.HWCI	6.GRAVWA	10.
3.H PUMP	7.ELECTRIC	11.
4.RADIANT	8.FL/WALL	12.
Cool Type	**0%**	**9 NONE**
1.REFRIG	4.W&C AIR	7.
2.EVAPOR	5.	8.
3.H PUMP	6.	9.NONE
Kitchen Style	**9 NONE**	
1.MODERN	4.OBSOLETE	7.
2.TYPICAL	5.	8.
3.OLD TYPE	6.	9.NONE
Bath(s) Style	**9 NONE**	
1.MODERN	4.OBSOLETE	7.
2.TYPICAL	5.	8.
3.OLD TYPE	6.	9.NONE
# Rooms	**0**	
# Bedrooms	**0**	
# Full Baths	**0**	
# Half Baths	**0**	
# Addn Fixtures	**0**	
# Fireplaces	**0**	

TRIO

Layout	**1 TYPICAL**	
1.TYPICAL	4.	7.
2.INADEQ	5.	8.
3.	6.	9.
Attic	**9 NONE**	
1.1/4 FIN	4.FULL FIN	7.
2.1/2 FIN	5.FL/STAIR	8.
3.3/4 FIN	6.	9.NONE
Insulation	**9 NONE**	
1.FULL	4.MINIMAL	7.
2.HEAVY	5.PARTIAL	8.
3.CAPPED	6.	9.NONE
Unfinished %	**50%**	
Grade & Factor	**2 D 100%**	
1.E GRADE	4.B GRADE	7.AAA GRAD
2.D GRADE	5.A GRADE	8.M&S PRIC
3.C GRADE	6.AA GRADE	9.SAME
SQFT (Footprint)	**1248**	
Condition	**3 BELOW AVERAGE**	
1.POOR	4.AVG	7.V G
2.FAIR	5.AVG+	8.EXC
3.AVG-	6.GOOD	9.SAME
Phys. % Good	**0%**	
Funct. % Good	**100%**	
Functional Code	**9 NONE**	
1.INCOMP	4.PL/HT	7.
2.OVERBLT	5.DAMAGE/D	8.
3.STYLE	6.	9.NONE
Econ. % Good	**50%**	
Economic Code	**NONE**	
0.None	3.NO POWER	7.
1.LOCATION	4.DAMAGE/D	8.
2.ENCROACH	9.NONE	9.
Entrance Code	**0**	
1.INTERIOR	4.VACANT	7.
2.REFUSAL	5.ESTIMATE	8.
3.INFORMED	6.	9.
Information Code	**0**	
1.OWNER	4.AGENT	7.
2.RELATIVE	5.ESTIMATE	8.
3.TENANT	6.OTHER	9.

Date Inspected

Additions, Outbuildings & Improvements

Type	Year	Units	Grade	Cond	Phys.	Funct.	Sound Value
1 ONE STORY	0	150	2 105	4	0 %	100 %	
24 FRAME SHED	0	280	2 100	4	0 %	100 %	
					%	%	
					%	%	
					%	%	
					%	%	
					%	%	
					%	%	
					%	%	
					%	%	

1.ONE STORY FRAM
2.TWO STORY FRAM
3.THREE STORY FR
4.1 & 1/2 STORY
5.1 & 3/4 STORY
6.2 & 1/2 STORY
21.OPEN FRAME POR
22.ENCL PCH/1SFR(
23.FRAME GARAGE
24.FRAME SHED
25.FRAME BAY WIND
26.1SFR OVERHANG
27.UNFIN BASEMENT
28.UNF ATTIC/LOFT
29.FINISHED ATTIC

Map Lot 026-005 Account 323 Location LAND Card 2 Of 2 5/29/2024

CAMP, DAKIN L- 1/2 INT
1464 WEST LELAND AVENUE, APT. 2W
CHICAGO IL 60640

B7246P813

Previous Owner
CAMP, FREDERIC A. 1/2 INT
429 SACO ST.

WESTBROOK ME 04092
Sale Date: 12/08/2022

Inspection Witnessed By:

X Date

No./Date	Description	Date Insp.

Notes:

Blue Hill

Property Data

Neighborhood **3 NEIGHBORHOOD 3.**

Tree Growth Year **0**

X Coordinate **0**

Y Coordinate **0**

Zone/Land Use **48 SHORELAND**

Secondary Zone

Topography **2 ROLLING**

1.LEVEL 4.BELOW ST 7.ROUGH
2.ROLLING 5.LOW 8.
3.ABOVE ST 6.SWAMPY 9.

Utilities **4 DRILLED WELL 7 SEPTIC**

1.SUMMER 4.DR WELL 7.SEPTIC
2.WATER 5.DUG WELL 8.SPRING
3.SEWER 6.LAKE WTR 9.NONE

Street **3 GRAVEL**

1.PAVED 4.PROPOSED 7.
2.SEMI IMP 5. 8.
3.GRAVEL 6. 9.NONE

0

SPRINGWORK YEAR **0**

Sale Data

Sale Date **12/08/2022**

Price **558,900**

Sale Type **2 LAND &**

1.LAND 4.MOBILE 7.
2.L & B 5.OTHER 8.
3.BUILDING 6. 9.

Financing **7 UNKNOWN.....**

1.CONVENT 4.SELLER 7.UNKNOWN
2.FHA/VA 5.PRIVATE 8.
3.ASSUMED 6.CASH 9.UNKNOWN

Validity **8 OTHER NON VALID**

1.VALID 4.SPLIT 7.RENOVATE
2.RELATED 5.PARTIAL 8.OTHER
3.DISTRESS 6.EXEMPT 9.

Verified **5 PUBLIC RECORD**

1.BUYER 4.AGENT 7.FAMILY
2.SELLER 5.PUB REC 8.OTHER
3.LENDER 6.MLS 9.CONFID

Assessment Record

Year	Land	Buildings	Exempt	Total
2011	14,500	0	0	14,500
2012	14,500	0	0	14,500
2013	12,300	0	0	12,300
2014	12,300	0	0	12,300
2015	12,300	0	0	12,300
2016	12,300	0	0	12,300
2017	12,300	0	0	12,300
2018	12,300	0	0	12,300
2019	12,300	0	0	12,300
2020	12,300	0	0	12,300
2021	12,300	0	0	12,300
2022	12,300	0	0	12,300
2023	12,300	0	0	12,300
2024	7,000	0	0	7,000

Land Data

Front Foot	Type	Effective Frontage	Effective Depth	Influence Factor	Influence Code
11.REGULAR LOT				%	
12.SECONDARY				%	
13.EXCESS FRONTAG				%	
14.REAR LAND				%	
15.MISCELLANEOUS				%	
				%	
				%	
Square Foot		**Square Feet**			
16.REGULAR LOT				%	
17.SECONDARY LOT				%	
18.EXCESS LAND				%	
19.CONDOMINIUM				%	
20.MISCELLANEOUS				%	
				%	
				%	
Fract. Acre		**Acreage/Sites**			
21.HOUSELOT(FRCT)	30	14.00		50 %	9
22.BASELOT(FRCT)				%	
23.REAR(FRCT)				%	
Acres				%	
24.HOUSELOT				%	
25.BASELOT				%	
26.FRONTAGE 1				%	
27.FRONTAGE 2				%	
28.REAR LAND 1				%	
29.REAR LAND 2				%	

Total Acreage 14.00

Influence Codes

1.USE
2.R/W
3.TOPOGRAPHY
4.SIZE
5.ACCESS
6.RESTRICTIONS
7.SHAPE
8.SEMI-IMPROVED
9.FRACTIONAL
Acres
30.REAR LAND 3
31.REAR LAND 4
32.PASTURE
33.CROP
34.HORTICUL I
35.HORTUCUL II
36.ORCHARD
37.SOFTWOOD
38.MIXED WOOD
39.HARDWOOD
40.WASTE
41.GRAVEL PIT
42.MOBILE HOME SI
43.CONDO SITE
44.EXTRA SET OF L
45.M H HOOK-UP
46.HOLE/SITE

Blue Hill

Map Lot 026-005 | Account 323 | Location LAND | Card 2 Of 2 | 5/29/2024

Building Style		
1.CONV.	5.COLONIAL	9.CONDO
2.RANCH	6.SPLIT	10.
3.R RANCH	7.CONTEMP	11.
4.CAPE	8.COTTAGE	12.

Dwelling Units
Other Units

Stories		
1.1	4.1.5	7.3.5
2.2	5.1.75	8.4
3.3	6.2.5	9.

Exterior Walls		
1.WOOD	5.SHINGLE	9.OTHER
2.VIN/AL	6.BRK/STN	10.ALUM
3.COMPOS.	7.SINGLE	11.LOG
4.ASBESTOS	8.HARDY/CO	12.STONE

Roof Surface		
1.ASPHALT	4.COMPOSIT	7.ROLL
2.SLATE	5.WOOD	8.
3.METAL	6.OTHER	9.

SF Masonry Trim

Year Built
Year Remodeled

Foundation		
1.CONCRETE	4.WOOD	7.
2.C BLOCK	5.SLAB	8.
3.BR/STONE	6.PIERS	9.

Basement		
1.1/4 BMT	4.FULL BMT	7.
2.1/2 BMT	5.NONE	8.
3.3/4 BMT	6.	9.NONE

Bsmt Gar # Cars

Wet Basement		
1.DRY	4.DIRT FLR	7.
2.DAMP	5.	8.
3.WET	6.	9.

SF Bsmt Living
Fin Bsmt Grade

Heat Type		
1.HWBB	5.FWA	9.NO HEAT
2.HWCI	6.GRAVWA	10.
3.H PUMP	7.ELECTRIC	11.
4.RADIANT	8.FL/WALL	12.

Cool Type		
1.REFRIG	4.W&C AIR	7.
2.EVAPOR	5.	8.
3.H PUMP	6.	9.NONE

Kitchen Style		
1.MODERN	4.OBSOLETE	7.
2.TYPICAL	5.	8.
3.OLD TYPE	6.	9.NONE

Bath(s) Style		
1.MODERN	4.OBSOLETE	7.
2.TYPICAL	5.	8.
3.OLD TYPE	6.	9.NONE

Rooms
Bedrooms
Full Baths
Half Baths
Addn Fixtures
Fireplaces

TRIO

Layout		
1.TYPICAL	4.	7.
2.INADEQ	5.	8.
3.	6.	9.

Attic		
1.1/4 FIN	4.FULL FIN	7.
2.1/2 FIN	5.FL/STAIR	8.
3.3/4 FIN	6.	9.NONE

Insulation		
1.FULL	4.MINIMAL	7.
2.HEAVY	5.PARTIAL	8.
3.CAPPED	6.	9.NONE

Unfinished %

Grade & Factor		
1.E GRADE	4.B GRADE	7.AAA GRAD
2.D GRADE	5.A GRADE	8.M&S PRIC
3.C GRADE	6.AA GRADE	9.SAME

SQFT (Footprint)

Condition		
1.POOR	4.AVG	7.V G
2.FAIR	5.AVG+	8.EXC
3.AVG-	6.GOOD	9.SAME

Phys. % Good
Funct. % Good

Functional Code		
1.INCOMP	4.PL/HT	7.
2.OVERBLT	5.DAMAGE/D	8.
3.STYLE	6.	9.NONE

Econ. % Good

Economic Code		
0.None	3.NO POWER	7.
1.LOCATION	4.DAMAGE/D	8.
2.ENCROACH	9.NONE	9.

Entrance Code **0**		
1.INTERIOR	4.VACANT	7.
2.REFUSAL	5.ESTIMATE	8.
3.INFORMED	6.	9.

Information Code **0**		
1.OWNER	4.AGENT	7.
2.RELATIVE	5.ESTIMATE	8.
3.TENANT	6.OTHER	9.

Date Inspected

Additions, Outbuildings & Improvements

Type	Year	Units	Grade	Cond	Phys.	Funct.	Sound Value
					%	%	
					%	%	
					%	%	
					%	%	
					%	%	
					%	%	
					%	%	
					%	%	
					%	%	
					%	%	

1.ONE STORY FRAM
2.TWO STORY FRAM
3.THREE STORY FR
4.1 & 1/2 STORY
5.1 & 3/4 STORY
6.2 & 1/2 STORY
21.OPEN FRAME POR
22.ENCL PCH/1SFR(
23.FRAME GARAGE
24.FRAME SHED
25.FRAME BAY WIND
26.1SFR OVERHANG
27.UNFIN BASEMENT
28.UNF ATTIC/LOFT
29.FINISHED ATTIC

Map Lot 029-074 | Account 324 | Location LAND-CARLISLE LOT | Card 1 Of 1 | 5/29/2024

ADAMS, BENJAMIN W
ADAMS, BRITTANY G
196 TURKEY FARM ROAD
BLUE HILL ME 04614

B7073P370

Previous Owner
DOLAN, FRANK & MARGARITA JOHNSON
6111 MURDOCK AVE.

SARASOTA FL 34231
Sale Date: 6/13/2018

Previous Owner
JOHNSON, MARGARITA R
6111 MURDOCK AVE.

SARASOTA FL 34231
Sale Date: 11/13/2000

Inspection Witnessed By:

X Date

No./Date	Description	Date Insp.

Notes:
'10 ADJ FOR RP

Blue Hill

Property Data

Neighborhood	**1 NEIGHBORHOOD 1.**
Tree Growth Year	**0**
X Coordinate	**0**
Y Coordinate	**0**
Zone/Land Use	**11 RESIDENTIAL**
Secondary Zone	
Topography	**2 ROLLING**

1.LEVEL 4.BELOW ST 7.ROUGH
2.ROLLING 5.LOW 8.
3.ABOVE ST 6.SWAMPY 9.

Utilities	**9 NONE**

1.SUMMER 4.DR WELL 7.SEPTIC
2.WATER 5.DUG WELL 8.SPRING
3.SEWER 6.LAKE WTR 9.NONE

Street	**1 PAVED**

1.PAVED 4.PROPOSED 7.
2.SEMI IMP 5. 8.
3.GRAVEL 6. 9.NONE

	0
SPRINGWORK YEAR	**0**

Sale Data

Sale Date	**11/13/2000**
Price	**45,000**
Sale Type	**1 LAND ONLY**

1.LAND 4.MOBILE 7.
2.L & B 5.OTHER 8.
3.BUILDING 6. 9.

Financing	**9 UNKNOWN**

1.CONVENT 4.SELLER 7.UNKNOWN
2.FHA/VA 5.PRIVATE 8.
3.ASSUMED 6.CASH 9.UNKNOWN

Validity	**1 ARMS LENGTH**

1.VALID 4.SPLIT 7.RENOVATE
2.RELATED 5.PARTIAL 8.OTHER
3.DISTRESS 6.EXEMPT 9.

Verified	**5 PUBLIC RECORD**

1.BUYER 4.AGENT 7.FAMILY
2.SELLER 5.PUB REC 8.OTHER
3.LENDER 6.MLS 9.CONFID

Assessment Record

Year	Land	Buildings	Exempt	Total
2011	53,300	0	0	53,300
2012	53,300	0	0	53,300
2013	45,300	0	0	45,300
2014	45,300	0	0	45,300
2015	45,300	0	0	45,300
2016	45,300	0	0	45,300
2017	45,300	0	0	45,300
2018	45,300	0	0	45,300
2019	45,300	0	0	45,300
2020	45,300	0	0	45,300
2021	45,300	0	0	45,300
2022	45,300	0	0	45,300
2023	45,300	0	0	45,300
2024	65,800	0	0	65,800

Land Data

Front Foot	Type	Effective Frontage	Effective Depth	Influence Factor	Influence Code
11.REGULAR LOT				%	
12.SECONDARY				%	
13.EXCESS FRONTAG				%	
14.REAR LAND				%	
15.MISCELLANEOUS				%	
				%	
				%	
Square Foot		**Square Feet**			
16.REGULAR LOT				%	
17.SECONDARY LOT				%	
18.EXCESS LAND				%	
19.CONDOMINIUM				%	
20.MISCELLANEOUS				%	
				%	
				%	
Fract. Acre		**Acreage/Sites**			
21.HOUSELOT(FRCT)	25	1.00		100 %	0
22.BASELOT(FRCT)	28	5.00		100 %	0
23.REAR(FRCT)	29	7.40		75 %	6
Acres				%	
24.HOUSELOT				%	
25.BASELOT				%	
26.FRONTAGE 1				%	
27.FRONTAGE 2				%	
28.REAR LAND 1					
29.REAR LAND 2					

Total Acreage 13.40

Influence Codes

1.USE
2.R/W
3.TOPOGRAPHY
4.SIZE
5.ACCESS
6.RESTRICTIONS
7.SHAPE
8.SEMI-IMPROVED
9.FRACTIONAL
Acres
30.REAR LAND 3
31.REAR LAND 4
32.PASTURE
33.CROP
34.HORTICUL I
35.HORTUCUL II
36.ORCHARD
37.SOFTWOOD
38.MIXED WOOD
39.HARDWOOD
40.WASTE
41.GRAVEL PIT
42.MOBILE HOME SI
43.CONDO SITE
44.EXTRA SET OF L
45.M H HOOK-UP
46.HOLE/SITE

Blue Hill

Map Lot 029-074 | Account 324 | Location LAND-CARLISLE LOT | Card 1 Of 1 | 5/29/2024

Building Style **0**		
1.CONV.	5.COLONIAL	9.CONDO
2.RANCH	6.SPLIT	10.
3.R RANCH	7.CONTEMP	11.
4.CAPE	8.COTTAGE	12.
Dwelling Units **0**		
Other Units **0**		
Stories **0**		
1.1	4.1.5	7.3.5
2.2	5.1.75	8.4
3.3	6.2.5	9.
Exterior Walls **0**		
1.WOOD	5.SHINGLE	9.OTHER
2.VIN/AL	6.BRK/STN	10.ALUM
3.COMPOS.	7.SINGLE	11.LOG
4.ASBESTOS	8.HARDY/CO	12.STONE
Roof Surface **0**		
1.ASPHALT	4.COMPOSIT	7.ROLL
2.SLATE	5.WOOD	8.
3.METAL	6.OTHER	9.
SF Masonry Trim **0**		
0		
0		
Year Built **0**		
Year Remodeled **0**		
Foundation **0**		
1.CONCRETE	4.WOOD	7.
2.C BLOCK	5.SLAB	8.
3.BR/STONE	6.PIERS	9.
Basement **0**		
1.1/4 BMT	4.FULL BMT	7.
2.1/2 BMT	5.NONE	8.
3.3/4 BMT	6.	9.NONE
Bsmt Gar # Cars **0**		
Wet Basement **0**		
1.DRY	4.DIRT FLR	7.
2.DAMP	5.	8.
3.WET	6.	9.

SF Bsmt Living **0**		
Fin Bsmt Grade **0 0**		
0		
Heat Type **100%** **0**		
1.HWBB	5.FWA	9.NO HEAT
2.HWCI	6.GRAVWA	10.
3.H PUMP	7.ELECTRIC	11.
4.RADIANT	8.FL/WALL	12.
Cool Type **0%** **9 NONE**		
1.REFRIG	4.W&C AIR	7.
2.EVAPOR	5.	8.
3.H PUMP	6.	9.NONE
Kitchen Style **0**		
1.MODERN	4.OBSOLETE	7.
2.TYPICAL	5.	8.
3.OLD TYPE	6.	9.NONE
Bath(s) Style **0**		
1.MODERN	4.OBSOLETE	7.
2.TYPICAL	5.	8.
3.OLD TYPE	6.	9.NONE
# Rooms **0**		
# Bedrooms **0**		
# Full Baths **0**		
# Half Baths **0**		
# Addn Fixtures **0**		
# Fireplaces **0**		

TRIO

Layout **0**		
1.TYPICAL	4.	7.
2.INADEQ	5.	8.
3.	6.	9.
Attic **0**		
1.1/4 FIN	4.FULL FIN	7.
2.1/2 FIN	5.FL/STAIR	8.
3.3/4 FIN	6.	9.NONE
Insulation **0**		
1.FULL	4.MINIMAL	7.
2.HEAVY	5.PARTIAL	8.
3.CAPPED	6.	9.NONE
Unfinished % **0%**		
Grade & Factor **0 0%**		
1.E GRADE	4.B GRADE	7.AAA GRAD
2.D GRADE	5.A GRADE	8.M&S PRIC
3.C GRADE	6.AA GRADE	9.SAME
SQFT (Footprint) **0**		
Condition **0**		
1.POOR	4.AVG	7.V G
2.FAIR	5.AVG+	8.EXC
3.AVG-	6.GOOD	9.SAME
Phys. % Good **0%**		
Funct. % Good **100%**		
Functional Code **9 NONE**		
1.INCOMP	4.PL/HT	7.
2.OVERBLT	5.DAMAGE/D	8.
3.STYLE	6.	9.NONE
Econ. % Good **100%**		
Economic Code **NONE**		
0.None	3.NO POWER	7.
1.LOCATION	4.DAMAGE/D	8.
2.ENCROACH	9.NONE	9.
Entrance Code **0**		
1.INTERIOR	4.VACANT	7.
2.REFUSAL	5.ESTIMATE	8.
3.INFORMED	6.	9.
Information Code **0**		
1.OWNER	4.AGENT	7.
2.RELATIVE	5.ESTIMATE	8.
3.TENANT	6.OTHER	9.

Date Inspected

Additions, Outbuildings & Improvements

Type	Year	Units	Grade	Cond	Phys.	Funct.	Sound Value
					%	%	
					%	%	
					%	%	
					%	%	
					%	%	
					%	%	
					%	%	
					%	%	
					%	%	
					%	%	

1.ONE STORY FRAM
2.TWO STORY FRAM
3.THREE STORY FR
4.1 & 1/2 STORY
5.1 & 3/4 STORY
6.2 & 1/2 STORY
21.OPEN FRAME POR
22.ENCL PCH/1SFR(
23.FRAME GARAGE
24.FRAME SHED
25.FRAME BAY WIND
26.1SFR OVERHANG
27.UNFIN BASEMENT
28.UNF ATTIC/LOFT
29.FINISHED ATTIC

Map Lot 031-027-A | Account 325 | Location 342 STOVER RD | Card 1 Of 1 | 5/29/2024

BROWNBACK, DEIRDRE D
BROWNBACK, WILL H
530 SPIRAL PATH LN
LOYSVILLE PA 17047

B4769P31

Previous Owner
BIRDSALL, PAUL G
RR 1 BOX 1095

PENOBSCOT ME 04476
Sale Date: 5/23/2007

Previous Owner
CAMPBELL, SUSAN W.
964 FARMES RD.

CANTON NY 13617
Sale Date: 6/02/2005

Inspection Witnessed By:

X Date

No./Date	Description	Date Insp.

Notes:

6/27/08 W/MR JUST SLAB AND MINIMAL FRAMING AS OF 4/1 ASSESS JUST SLAB DIM PER MR. 3/19/09 VAC ADJ SLAB TO BARN AND SHED 3/12/10- VAC. N/C CHECK '11. 4/21/11- VAC. CALL COMPLETE.

Blue Hill

Property Data

Neighborhood **60 NEIGHBORHOOD 60.**

Tree Growth Year **0**

X Coordinate **0**

Y Coordinate **0**

Zone/Land Use **11 RESIDENTIAL**

Secondary Zone

Topography **2 ROLLING**

1.LEVEL	4.BELOW ST	7.ROUGH
2.ROLLING	5.LOW	8.
3.ABOVE ST	6.SWAMPY	9.

Utilities **9 NONE**

1.SUMMER	4.DR WELL	7.SEPTIC
2.WATER	5.DUG WELL	8.SPRING
3.SEWER	6.LAKE WTR	9.NONE

Street **3 GRAVEL**

1.PAVED	4.PROPOSED	7.
2.SEMI IMP	5.	8.
3.GRAVEL	6.	9.NONE

0

SPRINGWORK YEAR **0**

Sale Data

Sale Date **5/23/2007**

Price **65,000**

Sale Type **1 LAND ONLY**

1.LAND	4.MOBILE	7.
2.L & B	5.OTHER	8.
3.BUILDING	6.	9.

Financing **1 CONVENTIONAL**

1.CONVENT	4.SELLER	7.UNKNOWN
2.FHA/VA	5.PRIVATE	8.
3.ASSUMED	6.CASH	9.UNKNOWN

Validity **1 ARMS LENGTH**

1.VALID	4.SPLIT	7.RENOVATE
2.RELATED	5.PARTIAL	8.OTHER
3.DISTRESS	6.EXEMPT	9.

Verified **1 BUYER**

1.BUYER	4.AGENT	7.FAMILY
2.SELLER	5.PUB REC	8.OTHER
3.LENDER	6.MLS	9.CONFID

Assessment Record

Year	Land	Buildings	Exempt	Total
2011	107,300	36,500	0	143,800
2012	107,300	36,500	0	143,800
2013	91,200	31,100	0	122,300
2014	91,200	31,100	0	122,300
2015	91,200	31,100	0	122,300
2016	91,200	31,100	0	122,300
2017	91,200	31,100	0	122,300
2018	91,200	31,100	0	122,300
2019	91,200	31,100	0	122,300
2020	91,200	31,100	0	122,300
2021	91,200	31,100	0	122,300
2022	91,200	31,100	0	122,300
2023	91,200	31,100	0	122,300
2024	119,800	37,900	0	157,700

Land Data

Front Foot	Type	Effective Frontage	Effective Depth	Influence Factor	Influence Code
11.REGULAR LOT				%	
12.SECONDARY				%	
13.EXCESS FRONTAG				%	
14.REAR LAND				%	
15.MISCELLANEOUS				%	
				%	
				%	
Square Foot		**Square Feet**			
16.REGULAR LOT				%	
17.SECONDARY LOT				%	
18.EXCESS LAND				%	
19.CONDOMINIUM				%	
20.MISCELLANEOUS				%	
				%	
				%	
Fract. Acre		**Acreage/Sites**			
21.HOUSELOT(FRCT)	25	1.00		100 %	0
22.BASELOT(FRCT)	28	5.00		100 %	0
23.REAR(FRCT)	29	41.50		100 %	0
Acres				%	
24.HOUSELOT				%	
25.BASELOT				%	
26.FRONTAGE 1				%	
27.FRONTAGE 2				%	
28.REAR LAND 1				%	
29.REAR LAND 2				%	

Total Acreage 47.50

Influence Codes

1.USE
2.R/W
3.TOPOGRAPHY
4.SIZE
5.ACCESS
6.RESTRICTIONS
7.SHAPE
8.SEMI-IMPROVED
9.FRACTIONAL
Acres
30.REAR LAND 3
31.REAR LAND 4
32.PASTURE
33.CROP
34.HORTICUL I
35.HORTUCUL II
36.ORCHARD
37.SOFTWOOD
38.MIXED WOOD
39.HARDWOOD
40.WASTE
41.GRAVEL PIT
42.MOBILE HOME SI
43.CONDO SITE
44.EXTRA SET OF L
45.M H HOOK-UP
46.HOLE/SITE

Blue Hill

Map Lot 031-027-A | Account 325 | Location 342 STOVER RD | Card 1 Of 1 | 5/29/2024

Building Style **0**		
1.CONV.	5.COLONIAL	9.CONDO
2.RANCH	6.SPLIT	10.
3.R RANCH	7.CONTEMP	11.
4.CAPE	8.COTTAGE	12.
Dwelling Units **0**		
Other Units **0**		
Stories **0**		
1.1	4.1.5	7.3.5
2.2	5.1.75	8.4
3.3	6.2.5	9.
Exterior Walls **0**		
1.WOOD	5.SHINGLE	9.OTHER
2.VIN/AL	6.BRK/STN	10.ALUM
3.COMPOS.	7.SINGLE	11.LOG
4.ASBESTOS	8.HARDY/CO	12.STONE
Roof Surface **0**		
1.ASPHALT	4.COMPOSIT	7.ROLL
2.SLATE	5.WOOD	8.
3.METAL	6.OTHER	9.
SF Masonry Trim **0**		
0		
0		
Year Built **0**		
Year Remodeled **0**		
Foundation **0**		
1.CONCRETE	4.WOOD	7.
2.C BLOCK	5.SLAB	8.
3.BR/STONE	6.PIERS	9.
Basement **0**		
1.1/4 BMT	4.FULL BMT	7.
2.1/2 BMT	5.NONE	8.
3.3/4 BMT	6.	9.NONE
Bsmt Gar # Cars **0**		
Wet Basement **0**		
1.DRY	4.DIRT FLR	7.
2.DAMP	5.	8.
3.WET	6.	9.

SF Bsmt Living **0**		
Fin Bsmt Grade **0 0**		
0		
Heat Type **100%** **0**		
1.HWBB	5.FWA	9.NO HEAT
2.HWCI	6.GRAVWA	10.
3.H PUMP	7.ELECTRIC	11.
4.RADIANT	8.FL/WALL	12.
Cool Type **0%** **9 NONE**		
1.REFRIG	4.W&C AIR	7.
2.EVAPOR	5.	8.
3.H PUMP	6.	9.NONE
Kitchen Style **0**		
1.MODERN	4.OBSOLETE	7.
2.TYPICAL	5.	8.
3.OLD TYPE	6.	9.NONE
Bath(s) Style **0**		
1.MODERN	4.OBSOLETE	7.
2.TYPICAL	5.	8.
3.OLD TYPE	6.	9.NONE
# Rooms **0**		
# Bedrooms **0**		
# Full Baths **0**		
# Half Baths **0**		
# Addn Fixtures **0**		
# Fireplaces **0**		

TRIO

Layout **0**		
1.TYPICAL	4.	7.
2.INADEQ	5.	8.
3.	6.	9.
Attic **0**		
1.1/4 FIN	4.FULL FIN	7.
2.1/2 FIN	5.FL/STAIR	8.
3.3/4 FIN	6.	9.NONE
Insulation **0**		
1.FULL	4.MINIMAL	7.
2.HEAVY	5.PARTIAL	8.
3.CAPPED	6.	9.NONE
Unfinished % **0%**		
Grade & Factor **0 0%**		
1.E GRADE	4.B GRADE	7.AAA GRAD
2.D GRADE	5.A GRADE	8.M&S PRIC
3.C GRADE	6.AA GRADE	9.SAME
SQFT (Footprint) **0**		
Condition **0**		
1.POOR	4.AVG	7.V G
2.FAIR	5.AVG+	8.EXC
3.AVG-	6.GOOD	9.SAME
Phys. % Good **0%**		
Funct. % Good **100%**		
Functional Code **9 NONE**		
1.INCOMP	4.PL/HT	7.
2.OVERBLT	5.DAMAGE/D	8.
3.STYLE	6.	9.NONE
Econ. % Good **100%**		
Economic Code **NONE**		
0.None	3.NO POWER	7.
1.LOCATION	4.DAMAGE/D	8.
2.ENCROACH	9.NONE	9.
Entrance Code **0**		
1.INTERIOR	4.VACANT	7.
2.REFUSAL	5.ESTIMATE	8.
3.INFORMED	6.	9.
Information Code **0**		
1.OWNER	4.AGENT	7.
2.RELATIVE	5.ESTIMATE	8.
3.TENANT	6.OTHER	9.

Date Inspected

Additions, Outbuildings & Improvements

Type	Year	Units	Grade	Cond	Phys.	Funct.	Sound Value
67 BARN	2008	1080	3 100	4	0 %	100 %	
24 FRAME SHED	2008	99	2 100	4	0 %	75 %	
					%	%	
					%	%	
					%	%	
					%	%	
					%	%	
					%	%	
					%	%	
					%	%	

1.ONE STORY FRAM
2.TWO STORY FRAM
3.THREE STORY FR
4.1 & 1/2 STORY
5.1 & 3/4 STORY
6.2 & 1/2 STORY
21.OPEN FRAME POR
22.ENCL PCH/1SFR(
23.FRAME GARAGE
24.FRAME SHED
25.FRAME BAY WIND
26.1SFR OVERHANG
27.UNFIN BASEMENT
28.UNF ATTIC/LOFT
29.FINISHED ATTIC

Map Lot 039-055-A | Account 326 | Location 961 MORGAN BAY RD | Card 1 Of 1 | 5/29/2024

COHEN, ETHAN L
NGUYEN, BICH NGUYEN T
PO Box 406
BLUE HILL ME 04614

B7172P696

Previous Owner
BREUS, SERGEI
PO BOX 146

BLUE HILL ME 04614
Sale Date: 12/01/2021

Previous Owner
EVANS, SERENA
P.O. BOX 146

BLUE HILL ME 04614
Sale Date: 10/01/2020

Previous Owner
LOTOWYCZ, JULIA ANN
399 OYSTER BAY ROAD

MILL NECK NY 11765 1210
Sale Date: 12/15/2017

Inspection Witnessed By:

X Date

No./Date	Description	Date Insp.

Notes:
'23 Entered T.G.

Blue Hill

Property Data

Neighborhood	**12 NEIGHBORHOOD 12.**
Tree Growth Year	**0**
X Coordinate	**0**
Y Coordinate	**0**
Zone/Land Use	**11 RESIDENTIAL**
Secondary Zone	
Topography	**1 LEVEL**

1.LEVEL 4.BELOW ST 7.ROUGH
2.ROLLING 5.LOW 8.
3.ABOVE ST 6.SWAMPY 9.

Utilities **9 NONE**

1.SUMMER 4.DR WELL 7.SEPTIC
2.WATER 5.DUG WELL 8.SPRING
3.SEWER 6.LAKE WTR 9.NONE

Street **1 PAVED**

1.PAVED 4.PROPOSED 7.
2.SEMI IMP 5. 8.
3.GRAVEL 6. 9.NONE

0

SPRINGWORK YEAR **0**

Sale Data

Sale Date	**12/01/2021**
Price	**150,000**
Sale Type	**1 LAND ONLY**

1.LAND 4.MOBILE 7.
2.L & B 5.OTHER 8.
3.BUILDING 6. 9.

Financing **9 UNKNOWN**

1.CONVENT 4.SELLER 7.UNKNOWN
2.FHA/VA 5.PRIVATE 8.
3.ASSUMED 6.CASH 9.UNKNOWN

Validity **4**

1.VALID 4.SPLIT 7.RENOVATE
2.RELATED 5.PARTIAL 8.OTHER
3.DISTRESS 6.EXEMPT 9.

Verified **5 PUBLIC RECORD**

1.BUYER 4.AGENT 7.FAMILY
2.SELLER 5.PUB REC 8.OTHER
3.LENDER 6.MLS 9.CONFID

Assessment Record

Year	Land	Buildings	Exempt	Total
2011	76,600	0	0	76,600
2012	76,600	0	0	76,600
2013	65,100	0	0	65,100
2014	65,100	0	0	65,100
2015	65,100	0	0	65,100
2016	65,100	0	0	65,100
2017	65,100	0	0	65,100
2018	65,100	0	0	65,100
2019	65,100	0	0	65,100
2020	65,100	0	0	65,100
2021	65,100	0	0	65,100
2022	65,100	0	0	65,100
2023	43,000	0	0	43,000
2024	69,700	0	0	69,700

Land Data

Front Foot	Type	Effective Frontage	Effective Depth	Influence Factor	Influence Code
11.REGULAR LOT				%	
12.SECONDARY				%	
13.EXCESS FRONTAG				%	
14.REAR LAND				%	
15.MISCELLANEOUS				%	
				%	
				%	
Square Foot		**Square Feet**			
16.REGULAR LOT				%	
17.SECONDARY LOT				%	
18.EXCESS LAND				%	
19.CONDOMINIUM				%	
20.MISCELLANEOUS				%	
				%	
				%	
Fract. Acre		**Acreage/Sites**			
21.HOUSELOT(FRCT)	25	1.00	100	%	0
22.BASELOT(FRCT)	28	4.00	100	%	0
23.REAR(FRCT)	37	10.50	100	%	0
Acres	38	7.50	100	%	0
24.HOUSELOT				%	
25.BASELOT				%	
26.FRONTAGE 1				%	
27.FRONTAGE 2					
28.REAR LAND 1					
29.REAR LAND 2					

Total Acreage 23.00

Influence Codes

1.USE
2.R/W
3.TOPOGRAPHY
4.SIZE
5.ACCESS
6.RESTRICTIONS
7.SHAPE
8.SEMI-IMPROVED
9.FRACTIONAL
Acres
30.REAR LAND 3
31.REAR LAND 4
32.PASTURE
33.CROP
34.HORTICUL I
35.HORTUCUL II
36.ORCHARD
37.SOFTWOOD
38.MIXED WOOD
39.HARDWOOD
40.WASTE
41.GRAVEL PIT
42.MOBILE HOME SI
43.CONDO SITE
44.EXTRA SET OF L
45.M H HOOK-UP
46.HOLE/SITE

Blue Hill

Map Lot 039-055-A | Account 326 | Location 961 MORGAN BAY RD | Card 1 Of 1 | 5/29/2024

Building Style		
1.CONV.	5.COLONIAL	9.CONDO
2.RANCH	6.SPLIT	10.
3.R RANCH	7.CONTEMP	11.
4.CAPE	8.COTTAGE	12.

Dwelling Units
Other Units

Stories		
1.1	4.1.5	7.3.5
2.2	5.1.75	8.4
3.3	6.2.5	9.

Exterior Walls		
1.WOOD	5.SHINGLE	9.OTHER
2.VIN/AL	6.BRK/STN	10.ALUM
3.COMPOS.	7.SINGLE	11.LOG
4.ASBESTOS	8.HARDY/CO	12.STONE

Roof Surface		
1.ASPHALT	4.COMPOSIT	7.ROLL
2.SLATE	5.WOOD	8.
3.METAL	6.OTHER	9.

SF Masonry Trim

Year Built
Year Remodeled

Foundation		
1.CONCRETE	4.WOOD	7.
2.C BLOCK	5.SLAB	8.
3.BR/STONE	6.PIERS	9.

Basement		
1.1/4 BMT	4.FULL BMT	7.
2.1/2 BMT	5.NONE	8.
3.3/4 BMT	6.	9.NONE

Bsmt Gar # Cars

Wet Basement		
1.DRY	4.DIRT FLR	7.
2.DAMP	5.	8.
3.WET	6.	9.

SF Bsmt Living
Fin Bsmt Grade

Heat Type		
1.HWBB	5.FWA	9.NO HEAT
2.HWCI	6.GRAVWA	10.
3.H PUMP	7.ELECTRIC	11.
4.RADIANT	8.FL/WALL	12.

Cool Type		
1.REFRIG	4.W&C AIR	7.
2.EVAPOR	5.	8.
3.H PUMP	6.	9.NONE

Kitchen Style		
1.MODERN	4.OBSOLETE	7.
2.TYPICAL	5.	8.
3.OLD TYPE	6.	9.NONE

Bath(s) Style		
1.MODERN	4.OBSOLETE	7.
2.TYPICAL	5.	8.
3.OLD TYPE	6.	9.NONE

Rooms
Bedrooms
Full Baths
Half Baths
Addn Fixtures
Fireplaces

TRIO

Layout		
1.TYPICAL	4.	7.
2.INADEQ	5.	8.
3.	6.	9.

Attic		
1.1/4 FIN	4.FULL FIN	7.
2.1/2 FIN	5.FL/STAIR	8.
3.3/4 FIN	6.	9.NONE

Insulation		
1.FULL	4.MINIMAL	7.
2.HEAVY	5.PARTIAL	8.
3.CAPPED	6.	9.NONE

Unfinished %

Grade & Factor		
1.E GRADE	4.B GRADE	7.AAA GRAD
2.D GRADE	5.A GRADE	8.M&S PRIC
3.C GRADE	6.AA GRADE	9.SAME

SQFT (Footprint)

Condition		
1.POOR	4.AVG	7.V G
2.FAIR	5.AVG+	8.EXC
3.AVG-	6.GOOD	9.SAME

Phys. % Good
Funct. % Good

Functional Code		
1.INCOMP	4.PL/HT	7.
2.OVERBLT	5.DAMAGE/D	8.
3.STYLE	6.	9.NONE

Econ. % Good

Economic Code		
0.None	3.NO POWER	7.
1.LOCATION	4.DAMAGE/D	8.
2.ENCROACH	9.NONE	9.

Entrance Code **0**		
1.INTERIOR	4.VACANT	7.
2.REFUSAL	5.ESTIMATE	8.
3.INFORMED	6.	9.

Information Code **0**		
1.OWNER	4.AGENT	7.
2.RELATIVE	5.ESTIMATE	8.
3.TENANT	6.OTHER	9.

Date Inspected

Additions, Outbuildings & Improvements

Type	Year	Units	Grade	Cond	Phys.	Funct.	Sound Value
					%	%	
					%	%	
					%	%	
					%	%	
					%	%	
					%	%	
					%	%	
					%	%	
					%	%	
					%	%	

1.ONE STORY FRAM
2.TWO STORY FRAM
3.THREE STORY FR
4.1 & 1/2 STORY
5.1 & 3/4 STORY
6.2 & 1/2 STORY
21.OPEN FRAME POR
22.ENCL PCH/1SFR(
23.FRAME GARAGE
24.FRAME SHED
25.FRAME BAY WIND
26.1SFR OVERHANG
27.UNFIN BASEMENT
28.UNF ATTIC/LOFT
29.FINISHED ATTIC

Map Lot 026-020 | Account 327 | Location 924 MORGAN BAY RD | Card 1 Of 1 | 5/29/2024

MANYAK, MICHELLE A
924 MORGAN BAY RD
BLUE HILL ME 04614

B822P346

Previous Owner
CANDAGE, ARTHUR L.
924 MORGAN BAY ROAD

BLUE HILL ME 04614
Sale Date: 1/28/2007

Inspection Witnessed By:

X Date

No./Date	Description	Date Insp.

Notes:
1/26/20 REV W/MS. ADJ HEAT BSMT AND DRILLED WELL.

Blue Hill

Property Data

Neighborhood	**12 NEIGHBORHOOD 12.**
Tree Growth Year	**0**
X Coordinate	**0**
Y Coordinate	**0**
Zone/Land Use	**11 RESIDENTIAL**
Secondary Zone	
Topography	**1 LEVEL**

1.LEVEL	4.BELOW ST	7.ROUGH
2.ROLLING	5.LOW	8.
3.ABOVE ST	6.SWAMPY	9.

Utilities	**4 DRILLED WELL 7 SEPTIC**

1.SUMMER	4.DR WELL	7.SEPTIC
2.WATER	5.DUG WELL	8.SPRING
3.SEWER	6.LAKE WTR	9.NONE

Street	**1 PAVED**

1.PAVED	4.PROPOSED	7.
2.SEMI IMP	5.	8.
3.GRAVEL	6.	9.NONE

	0
SPRINGWORK YEAR	**0**

Sale Data

Sale Date	**1/28/2007**
Price	**65,000**
Sale Type	**2 LAND &**

1.LAND	4.MOBILE	7.
2.L & B	5.OTHER	8.
3.BUILDING	6.	9.

Financing	**5 PRIVATE FINANCE**

1.CONVENT	4.SELLER	7.UNKNOWN
2.FHA/VA	5.PRIVATE	8.
3.ASSUMED	6.CASH	9.UNKNOWN

Validity	**1 ARMS LENGTH**

1.VALID	4.SPLIT	7.RENOVATE
2.RELATED	5.PARTIAL	8.OTHER
3.DISTRESS	6.EXEMPT	9.

Verified	**5 PUBLIC RECORD**

1.BUYER	4.AGENT	7.FAMILY
2.SELLER	5.PUB REC	8.OTHER
3.LENDER	6.MLS	9.CONFID

Assessment Record

Year	Land	Buildings	Exempt	Total
2011	52,100	52,400	10,000	94,500
2012	52,100	52,400	10,000	94,500
2013	44,200	44,500	10,000	78,700
2014	44,200	44,500	10,000	78,700
2015	44,200	44,500	10,000	78,700
2016	44,200	44,500	15,000	73,700
2017	44,200	44,500	20,000	68,700
2018	44,200	44,500	20,000	68,700
2019	44,200	44,500	19,600	69,100
2020	44,200	44,500	24,500	64,200
2021	44,200	44,500	24,000	64,700
2022	44,200	44,500	23,500	65,200
2023	44,200	44,500	20,250	68,450
2024	111,100	95,100	25,000	181,200

Land Data

Front Foot	Type	Effective Frontage	Effective Depth	Influence Factor	Influence Code
11.REGULAR LOT				%	
12.SECONDARY				%	
13.EXCESS FRONTAG				%	
14.REAR LAND				%	
15.MISCELLANEOUS				%	
				%	
				%	
Square Foot		**Square Feet**			
16.REGULAR LOT				%	
17.SECONDARY LOT				%	
18.EXCESS LAND				%	
19.CONDOMINIUM				%	
20.MISCELLANEOUS				%	
				%	
				%	
Fract. Acre		**Acreage/Sites**			
21.HOUSELOT(FRCT)	24	1.00		100 %	0
22.BASELOT(FRCT)	28	0.35		100 %	0
23.REAR(FRCT)				%	
Acres				%	
24.HOUSELOT				%	
25.BASELOT				%	
26.FRONTAGE 1				%	
27.FRONTAGE 2				%	
28.REAR LAND 1					
29.REAR LAND 2					

Total Acreage 1.35

Influence Codes

1.USE
2.R/W
3.TOPOGRAPHY
4.SIZE
5.ACCESS
6.RESTRICTIONS
7.SHAPE
8.SEMI-IMPROVED
9.FRACTIONAL
Acres
30.REAR LAND 3
31.REAR LAND 4
32.PASTURE
33.CROP
34.HORTICUL I
35.HORTUCUL II
36.ORCHARD
37.SOFTWOOD
38.MIXED WOOD
39.HARDWOOD
40.WASTE
41.GRAVEL PIT
42.MOBILE HOME SI
43.CONDO SITE
44.EXTRA SET OF L
45.M H HOOK-UP
46.HOLE/SITE

Blue Hill

Map Lot 026-020 | Account 327 | Location 924 MORGAN BAY RD | Card 1 Of 1 | 5/29/2024

Building Style	**1 CONVENTIONAL**	
1.CONV.	5.COLONIAL	9.CONDO
2.RANCH	6.SPLIT	10.
3.R RANCH	7.CONTEMP	11.
4.CAPE	8.COTTAGE	12.
Dwelling Units	**1**	
Other Units	**0**	
Stories	**1 ONE STORY**	
1.1	4.1.5	7.3.5
2.2	5.1.75	8.4
3.3	6.2.5	9.
Exterior Walls	**1 WOOD SIDING**	
1.WOOD	5.SHINGLE	9.OTHER
2.VIN/AL	6.BRK/STN	10.ALUM
3.COMPOS.	7.SINGLE	11.LOG
4.ASBESTOS	8.HARDY/CO	12.STONE
Roof Surface	**1 ASPHALT SHINGLES**	
1.ASPHALT	4.COMPOSIT	7.ROLL
2.SLATE	5.WOOD	8.
3.METAL	6.OTHER	9.
SF Masonry Trim	**0**	
	0	
	0	
Year Built	**1**	
Year Remodeled	**0**	
Foundation	**3 BRICK &/OR STONE**	
1.CONCRETE	4.WOOD	7.
2.C BLOCK	5.SLAB	8.
3.BR/STONE	6.PIERS	9.
Basement	**3 3/4 BASEMENT**	
1.1/4 BMT	4.FULL BMT	7.
2.1/2 BMT	5.NONE	8.
3.3/4 BMT	6.	9.NONE
Bsmt Gar # Cars	**0**	
Wet Basement	**2 DAMP BASEMENT**	
1.DRY	4.DIRT FLR	7.
2.DAMP	5.	8.
3.WET	6.	9.

SF Bsmt Living	**0**	
Fin Bsmt Grade	**0 0**	
	0	
Heat Type	**100%**	**1 HOT WATER BB**
1.HWBB	5.FWA	9.NO HEAT
2.HWCI	6.GRAVWA	10.
3.H PUMP	7.ELECTRIC	11.
4.RADIANT	8.FL/WALL	12.
Cool Type	**0%**	**9 NONE**
1.REFRIG	4.W&C AIR	7.
2.EVAPOR	5.	8.
3.H PUMP	6.	9.NONE
Kitchen Style	**2 TYPICAL**	
1.MODERN	4.OBSOLETE	7.
2.TYPICAL	5.	8.
3.OLD TYPE	6.	9.NONE
Bath(s) Style	**2 TYPICAL BATH(S)**	
1.MODERN	4.OBSOLETE	7.
2.TYPICAL	5.	8.
3.OLD TYPE	6.	9.NONE
# Rooms	**0**	
# Bedrooms	**0**	
# Full Baths	**1**	
# Half Baths	**0**	
# Addn Fixtures	**0**	
# Fireplaces	**0**	

TRIO

Layout	**1 TYPICAL**	
1.TYPICAL	4.	7.
2.INADEQ	5.	8.
3.	6.	9.
Attic	**4 FULL FINISHED**	
1.1/4 FIN	4.FULL FIN	7.
2.1/2 FIN	5.FL/STAIR	8.
3.3/4 FIN	6.	9.NONE
Insulation	**1 FULL**	
1.FULL	4.MINIMAL	7.
2.HEAVY	5.PARTIAL	8.
3.CAPPED	6.	9.NONE
Unfinished %	**0%**	
Grade & Factor	**2 D 100%**	
1.E GRADE	4.B GRADE	7.AAA GRAD
2.D GRADE	5.A GRADE	8.M&S PRIC
3.C GRADE	6.AA GRADE	9.SAME
SQFT (Footprint)	**336**	
Condition	**4 AVERAGE**	
1.POOR	4.AVG	7.V G
2.FAIR	5.AVG+	8.EXC
3.AVG-	6.GOOD	9.SAME
Phys. % Good	**0%**	
Funct. % Good	**100%**	
Functional Code	**9 NONE**	
1.INCOMP	4.PL/HT	7.
2.OVERBLT	5.DAMAGE/D	8.
3.STYLE	6.	9.NONE
Econ. % Good	**100%**	
Economic Code	**NONE**	
0.None	3.NO POWER	7.
1.LOCATION	4.DAMAGE/D	8.
2.ENCROACH	9.NONE	9.
Entrance Code	**0**	
1.INTERIOR	4.VACANT	7.
2.REFUSAL	5.ESTIMATE	8.
3.INFORMED	6.	9.
Information Code	**0**	
1.OWNER	4.AGENT	7.
2.RELATIVE	5.ESTIMATE	8.
3.TENANT	6.OTHER	9.



Date Inspected

Additions, Outbuildings & Improvements

Type	Year	Units	Grade	Cond	Phys.	Funct.	Sound Value
1 ONE STORY	0	210	0 0	0	0 %	0 %	
1 ONE STORY	0	224	0 0	0	0 %	0 %	
57 GARAGE (DET)	0	420	2 100	2	0 %	50 %	
67 BARN	0	338	2 100	1	0 %	50 %	
					%	%	
					%	%	
					%	%	
					%	%	
					%	%	
					%	%	

1.ONE STORY FRAM
2.TWO STORY FRAM
3.THREE STORY FR
4.1 & 1/2 STORY
5.1 & 3/4 STORY
6.2 & 1/2 STORY
21.OPEN FRAME POR
22.ENCL PCH/1SFR(
23.FRAME GARAGE
24.FRAME SHED
25.FRAME BAY WIND
26.1SFR OVERHANG
27.UNFIN BASEMENT
28.UNF ATTIC/LOFT
29.FINISHED ATTIC

Map Lot 039-053 | Account 328 | Location 889 MORGAN BAY RD | Card 1 Of 1 | 5/29/2024

CANDAGE, BRUCE
889 MORGAN BAY ROAD
BLUE HILL ME 04614

B1818P105

Inspection Witnessed By:

X Date

No./Date	Description	Date Insp.

Notes:

1/2/18 REV NAH ADD OP (WHY IS HSE LISTED W/ 10% UNFIN? CHECK NEXT REV)
1/16/14 REV NC
1/22/10- REV. NAH ADD W.D.

Blue Hill

Property Data

Neighborhood **12 NEIGHBORHOOD 12.**

Tree Growth Year **0**

X Coordinate **0**

Y Coordinate **0**

Zone/Land Use **11 RESIDENTIAL**

Secondary Zone

Topography **1 LEVEL**

1.LEVEL	4.BELOW ST	7.ROUGH
2.ROLLING	5.LOW	8.
3.ABOVE ST	6.SWAMPY	9.

Utilities **4 DRILLED WELL 7 SEPTIC**

1.SUMMER	4.DR WELL	7.SEPTIC
2.WATER	5.DUG WELL	8.SPRING
3.SEWER	6.LAKE WTR	9.NONE

Street **1 PAVED**

1.PAVED	4.PROPOSED	7.
2.SEMI IMP	5.	8.
3.GRAVEL	6.	9.NONE

0

SPRINGWORK YEAR **0**

Sale Data

Sale Date

Price

Sale Type

1.LAND	4.MOBILE	7.
2.L & B	5.OTHER	8.
3.BUILDING	6.	9.

Financing

1.CONVENT	4.SELLER	7.UNKNOWN
2.FHA/VA	5.PRIVATE	8.
3.ASSUMED	6.CASH	9.UNKNOWN

Validity

1.VALID	4.SPLIT	7.RENOVATE
2.RELATED	5.PARTIAL	8.OTHER
3.DISTRESS	6.EXEMPT	9.

Verified

1.BUYER	4.AGENT	7.FAMILY
2.SELLER	5.PUB REC	8.OTHER
3.LENDER	6.MLS	9.CONFID

Assessment Record

Year	Land	Buildings	Exempt	Total
2011	136,000	225,300	10,000	351,300
2012	136,000	225,300	10,000	351,300
2013	115,600	191,500	10,000	297,100
2014	115,600	191,500	10,000	297,100
2015	115,600	191,500	10,000	297,100
2016	115,600	191,500	15,000	292,100
2017	115,600	191,500	20,000	287,100
2018	115,600	196,000	20,000	291,600
2019	115,600	196,000	19,600	292,000
2020	115,600	196,000	24,500	287,100
2021	115,600	196,000	24,000	287,600
2022	115,600	196,000	23,500	288,100
2023	115,600	196,000	20,250	291,350
2024	195,000	357,300	25,000	527,300

Land Data

Front Foot	Type	Effective Frontage	Effective Depth	Influence Factor	Influence Code
11.REGULAR LOT				%	
12.SECONDARY				%	
13.EXCESS FRONTAG				%	
14.REAR LAND				%	
15.MISCELLANEOUS				%	
				%	
				%	
Square Foot		**Square Feet**			
16.REGULAR LOT				%	
17.SECONDARY LOT				%	
18.EXCESS LAND				%	
19.CONDOMINIUM				%	
20.MISCELLANEOUS				%	
				%	
				%	
Fract. Acre		**Acreage/Sites**			
21.HOUSELOT(FRCT)	24	1.00		100 %	0
22.BASELOT(FRCT)	28	5.00		100 %	0
23.REAR(FRCT)	29	44.00		100 %	0
Acres	30	5.00		100 %	0
24.HOUSELOT				%	
25.BASELOT				%	
26.FRONTAGE 1				%	
27.FRONTAGE 2					
28.REAR LAND 1					
29.REAR LAND 2					

Total Acreage 55.00

Influence Codes

1.USE
2.R/W
3.TOPOGRAPHY
4.SIZE
5.ACCESS
6.RESTRICTIONS
7.SHAPE
8.SEMI-IMPROVED
9.FRACTIONAL
Acres
30.REAR LAND 3
31.REAR LAND 4
32.PASTURE
33.CROP
34.HORTICUL I
35.HORTUCUL II
36.ORCHARD
37.SOFTWOOD
38.MIXED WOOD
39.HARDWOOD
40.WASTE
41.GRAVEL PIT
42.MOBILE HOME SI
43.CONDO SITE
44.EXTRA SET OF L
45.M H HOOK-UP
46.HOLE/SITE

Blue Hill

Map Lot 039-053 | Account 328 | Location 889 MORGAN BAY RD | Card 1 Of 1 | 5/29/2024

Building Style	**4 CAPE**	
1.CONV.	5.COLONIAL	9.CONDO
2.RANCH	6.SPLIT	10.
3.R RANCH	7.CONTEMP	11.
4.CAPE	8.COTTAGE	12.
Dwelling Units	**1**	
Other Units	**0**	
Stories	**4 ONE & 1/2 STORY**	
1.1	4.1.5	7.3.5
2.2	5.1.75	8.4
3.3	6.2.5	9.
Exterior Walls	**2 VINYL/ALUMINUM**	
1.WOOD	5.SHINGLE	9.OTHER
2.VIN/AL	6.BRK/STN	10.ALUM
3.COMPOS.	7.SINGLE	11.LOG
4.ASBESTOS	8.HARDY/CO	12.STONE
Roof Surface	**1 ASPHALT SHINGLES**	
1.ASPHALT	4.COMPOSIT	7.ROLL
2.SLATE	5.WOOD	8.
3.METAL	6.OTHER	9.
SF Masonry Trim	**0**	
	0	
	0	
Year Built	**2002**	
Year Remodeled	**0**	
Foundation	**1 CONCRETE**	
1.CONCRETE	4.WOOD	7.
2.C BLOCK	5.SLAB	8.
3.BR/STONE	6.PIERS	9.
Basement	**4 FULL BASEMENT**	
1.1/4 BMT	4.FULL BMT	7.
2.1/2 BMT	5.NONE	8.
3.3/4 BMT	6.	9.NONE
Bsmt Gar # Cars	**0**	
Wet Basement	**1 DRY BASEMENT**	
1.DRY	4.DIRT FLR	7.
2.DAMP	5.	8.
3.WET	6.	9.

SF Bsmt Living	**0**	
Fin Bsmt Grade	**0 0**	
	0	
Heat Type	**100%**	**1 HOT WATER BB**
1.HWBB	5.FWA	9.NO HEAT
2.HWCI	6.GRAVWA	10.
3.H PUMP	7.ELECTRIC	11.
4.RADIANT	8.FL/WALL	12.
Cool Type	**0%**	**9 NONE**
1.REFRIG	4.W&C AIR	7.
2.EVAPOR	5.	8.
3.H PUMP	6.	9.NONE
Kitchen Style	**2 TYPICAL**	
1.MODERN	4.OBSOLETE	7.
2.TYPICAL	5.	8.
3.OLD TYPE	6.	9.NONE
Bath(s) Style	**2 TYPICAL BATH(S)**	
1.MODERN	4.OBSOLETE	7.
2.TYPICAL	5.	8.
3.OLD TYPE	6.	9.NONE
# Rooms	**0**	
# Bedrooms	**0**	
# Full Baths	**2**	
# Half Baths	**1**	
# Addn Fixtures	**0**	
# Fireplaces	**0**	

TRIO

Layout	**1 TYPICAL**	
1.TYPICAL	4.	7.
2.INADEQ	5.	8.
3.	6.	9.
Attic	**9 NONE**	
1.1/4 FIN	4.FULL FIN	7.
2.1/2 FIN	5.FL/STAIR	8.
3.3/4 FIN	6.	9.NONE
Insulation	**1 FULL**	
1.FULL	4.MINIMAL	7.
2.HEAVY	5.PARTIAL	8.
3.CAPPED	6.	9.NONE
Unfinished %	**10%**	
Grade & Factor	**3 C 105%**	
1.E GRADE	4.B GRADE	7.AAA GRAD
2.D GRADE	5.A GRADE	8.M&S PRIC
3.C GRADE	6.AA GRADE	9.SAME
SQFT (Footprint)	**1372**	
Condition	**4 AVERAGE**	
1.POOR	4.AVG	7.V G
2.FAIR	5.AVG+	8.EXC
3.AVG-	6.GOOD	9.SAME
Phys. % Good	**0%**	
Funct. % Good	**100%**	
Functional Code	**9 NONE**	
1.INCOMP	4.PL/HT	7.
2.OVERBLT	5.DAMAGE/D	8.
3.STYLE	6.	9.NONE
Econ. % Good	**100%**	
Economic Code	**NONE**	
0.None	3.NO POWER	7.
1.LOCATION	4.DAMAGE/D	8.
2.ENCROACH	9.NONE	9.
Entrance Code	**0**	
1.INTERIOR	4.VACANT	7.
2.REFUSAL	5.ESTIMATE	8.
3.INFORMED	6.	9.
Information Code	**0**	
1.OWNER	4.AGENT	7.
2.RELATIVE	5.ESTIMATE	8.
3.TENANT	6.OTHER	9.

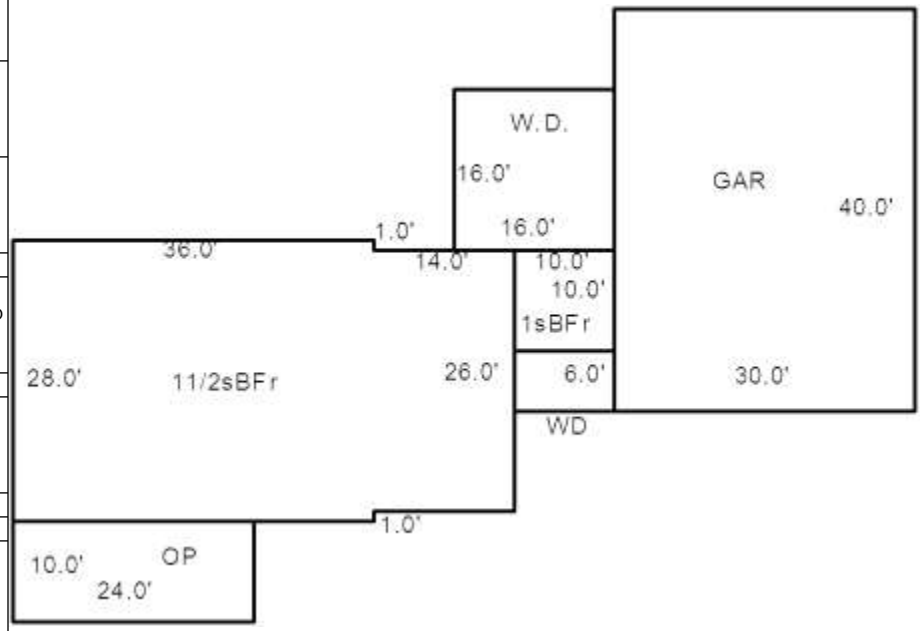

Date Inspected

Additions, Outbuildings & Improvements

Type	Year	Units	Grade	Cond	Phys.	Funct.	Sound Value
7 ONE STY BSMT FR	0	100	0 0	0	0 %	0 %	
68 DECK	0	60	0 0	0	0 %	0 %	
23 FRAME GARAGE	0	1200	0 0	4	0 %	100 %	
68 DECK	2006	256	3 100	4	0 %	100 %	
21 OPEN FRAME	2012	240	3 100	4	0 %	100 %	
					%	%	
					%	%	
					%	%	
					%	%	
					%	%	

1.ONE STORY FRAM
2.TWO STORY FRAM
3.THREE STORY FR
4.1 & 1/2 STORY
5.1 & 3/4 STORY
6.2 & 1/2 STORY
21.OPEN FRAME POR
22.ENCL PCH/1SFR(
23.FRAME GARAGE
24.FRAME SHED
25.FRAME BAY WIND
26.1SFR OVERHANG
27.UNFIN BASEMENT
28.UNF ATTIC/LOFT
29.FINISHED ATTIC

Map Lot 039-054 | Account 329 | Location 869 MORGAN BAY RD | Card 1 Of 1 | 5/29/2024

CANDAGE, DARRYL
CANDAGE, MURIEL
869 MORGAN BAY ROAD
BLUE HILL ME 04614

B1385P623

Property Data

Neighborhood **12 NEIGHBORHOOD 12.**

Tree Growth Year **0**

X Coordinate **0**

Y Coordinate **0**

Zone/Land Use **11 RESIDENTIAL**

Secondary Zone

Topography **1 LEVEL**

1.LEVEL	4.BELOW ST	7.ROUGH
2.ROLLING	5.LOW	8.
3.ABOVE ST	6.SWAMPY	9.

Utilities **4 DRILLED WELL 7 SEPTIC**

1.SUMMER	4.DR WELL	7.SEPTIC
2.WATER	5.DUG WELL	8.SPRING
3.SEWER	6.LAKE WTR	9.NONE

Street **1 PAVED**

1.PAVED	4.PROPOSED	7.
2.SEMI IMP	5.	8.
3.GRAVEL	6.	9.NONE

0

SPRINGWORK YEAR **0**

Sale Data

Sale Date

Price

Sale Type

1.LAND	4.MOBILE	7.
2.L & B	5.OTHER	8.
3.BUILDING	6.	9.

Financing

1.CONVENT	4.SELLER	7.UNKNOWN
2.FHA/VA	5.PRIVATE	8.
3.ASSUMED	6.CASH	9.UNKNOWN

Validity

1.VALID	4.SPLIT	7.RENOVATE
2.RELATED	5.PARTIAL	8.OTHER
3.DISTRESS	6.EXEMPT	9.

Verified

1.BUYER	4.AGENT	7.FAMILY
2.SELLER	5.PUB REC	8.OTHER
3.LENDER	6.MLS	9.CONFID

Assessment Record

Year	Land	Buildings	Exempt	Total
2011	132,000	140,600	10,000	262,600
2012	132,000	140,600	10,000	262,600
2013	112,200	119,600	10,000	221,800
2014	112,200	119,600	10,000	221,800
2015	112,200	119,600	10,000	221,800
2016	112,200	119,600	15,000	216,800
2017	112,200	119,600	20,000	211,800
2018	112,200	119,600	20,000	211,800
2019	112,200	119,600	19,600	212,200
2020	112,200	119,600	24,500	207,300
2021	112,200	119,600	24,000	207,800
2022	112,200	119,600	23,500	208,300
2023	112,200	119,600	20,250	211,550
2024	191,000	223,100	25,000	389,100

Land Data

Front Foot	Type	Effective Frontage	Effective Depth	Influence Factor	Influence Code
11.REGULAR LOT				%	
12.SECONDARY				%	
13.EXCESS FRONTAG				%	
14.REAR LAND				%	
15.MISCELLANEOUS				%	
				%	
				%	
Square Foot		**Square Feet**			
16.REGULAR LOT				%	
17.SECONDARY LOT				%	
18.EXCESS LAND				%	
19.CONDOMINIUM				%	
20.MISCELLANEOUS				%	
				%	
				%	
Fract. Acre		**Acreage/Sites**			
21.HOUSELOT(FRCT)	24	1.00		100 %	0
22.BASELOT(FRCT)	28	5.00		100 %	0
23.REAR(FRCT)	29	44.00		100 %	0
Acres				%	
24.HOUSELOT				%	
25.BASELOT				%	
26.FRONTAGE 1				%	
27.FRONTAGE 2				%	
28.REAR LAND 1				%	
29.REAR LAND 2				%	

Total Acreage 50.00

Influence Codes

1.USE
2.R/W
3.TOPOGRAPHY
4.SIZE
5.ACCESS
6.RESTRICTIONS
7.SHAPE
8.SEMI-IMPROVED
9.FRACTIONAL
Acres
30.REAR LAND 3
31.REAR LAND 4
32.PASTURE
33.CROP
34.HORTICUL I
35.HORTUCUL II
36.ORCHARD
37.SOFTWOOD
38.MIXED WOOD
39.HARDWOOD
40.WASTE
41.GRAVEL PIT
42.MOBILE HOME SI
43.CONDO SITE
44.EXTRA SET OF L
45.M H HOOK-UP
46.HOLE/SITE

Inspection Witnessed By:

X Date

No./Date	Description	Date Insp.

Notes:

1/22/10- REV. NAH ADJ. COND. FOR RENOVATIONS.

Blue Hill

Blue Hill

Map Lot 039-054 | Account 329 | Location 869 MORGAN BAY RD | Card 1 Of 1 | 5/29/2024

Building Style	**2 RANCH**	
1.CONV.	5.COLONIAL	9.CONDO
2.RANCH	6.SPLIT	10.
3.R RANCH	7.CONTEMP	11.
4.CAPE	8.COTTAGE	12.
Dwelling Units	**1**	
Other Units	**0**	
Stories	**1 ONE STORY**	
1.1	4.1.5	7.3.5
2.2	5.1.75	8.4
3.3	6.2.5	9.
Exterior Walls	**1 WOOD SIDING**	
1.WOOD	5.SHINGLE	9.OTHER
2.VIN/AL	6.BRK/STN	10.ALUM
3.COMPOS.	7.SINGLE	11.LOG
4.ASBESTOS	8.HARDY/CO	12.STONE
Roof Surface	**1 ASPHALT SHINGLES**	
1.ASPHALT	4.COMPOSIT	7.ROLL
2.SLATE	5.WOOD	8.
3.METAL	6.OTHER	9.
SF Masonry Trim	**0**	
	0	
	0	
Year Built	**1974**	
Year Remodeled	**0**	
Foundation	**1 CONCRETE**	
1.CONCRETE	4.WOOD	7.
2.C BLOCK	5.SLAB	8.
3.BR/STONE	6.PIERS	9.
Basement	**4 FULL BASEMENT**	
1.1/4 BMT	4.FULL BMT	7.
2.1/2 BMT	5.NONE	8.
3.3/4 BMT	6.	9.NONE
Bsmt Gar # Cars	**0**	
Wet Basement	**1 DRY BASEMENT**	
1.DRY	4.DIRT FLR	7.
2.DAMP	5.	8.
3.WET	6.	9.

SF Bsmt Living	**0**	
Fin Bsmt Grade	**0 0**	
	0	
Heat Type	**100%**	**1 HOT WATER BB**
1.HWBB	5.FWA	9.NO HEAT
2.HWCI	6.GRAVWA	10.
3.H PUMP	7.ELECTRIC	11.
4.RADIANT	8.FL/WALL	12.
Cool Type	**0%**	**9 NONE**
1.REFRIG	4.W&C AIR	7.
2.EVAPOR	5.	8.
3.H PUMP	6.	9.NONE
Kitchen Style	**2 TYPICAL**	
1.MODERN	4.OBSOLETE	7.
2.TYPICAL	5.	8.
3.OLD TYPE	6.	9.NONE
Bath(s) Style	**2 TYPICAL BATH(S)**	
1.MODERN	4.OBSOLETE	7.
2.TYPICAL	5.	8.
3.OLD TYPE	6.	9.NONE
# Rooms	**0**	
# Bedrooms	**0**	
# Full Baths	**1**	
# Half Baths	**0**	
# Addn Fixtures	**0**	
# Fireplaces	**0**	

TRIO

Layout	**1 TYPICAL**	
1.TYPICAL	4.	7.
2.INADEQ	5.	8.
3.	6.	9.
Attic	**9 NONE**	
1.1/4 FIN	4.FULL FIN	7.
2.1/2 FIN	5.FL/STAIR	8.
3.3/4 FIN	6.	9.NONE
Insulation	**1 FULL**	
1.FULL	4.MINIMAL	7.
2.HEAVY	5.PARTIAL	8.
3.CAPPED	6.	9.NONE
Unfinished %	**0%**	
Grade & Factor	**3 C 100%**	
1.E GRADE	4.B GRADE	7.AAA GRAD
2.D GRADE	5.A GRADE	8.M&S PRIC
3.C GRADE	6.AA GRADE	9.SAME
SQFT (Footprint)	**960**	
Condition	**5 ABOVE AVERAGE**	
1.POOR	4.AVG	7.V G
2.FAIR	5.AVG+	8.EXC
3.AVG-	6.GOOD	9.SAME
Phys. % Good	**0%**	
Funct. % Good	**100%**	
Functional Code	**9 NONE**	
1.INCOMP	4.PL/HT	7.
2.OVERBLT	5.DAMAGE/D	8.
3.STYLE	6.	9.NONE
Econ. % Good	**100%**	
Economic Code	**NONE**	
0.None	3.NO POWER	7.
1.LOCATION	4.DAMAGE/D	8.
2.ENCROACH	9.NONE	9.
Entrance Code	**0**	
1.INTERIOR	4.VACANT	7.
2.REFUSAL	5.ESTIMATE	8.
3.INFORMED	6.	9.
Information Code	**0**	
1.OWNER	4.AGENT	7.
2.RELATIVE	5.ESTIMATE	8.
3.TENANT	6.OTHER	9.

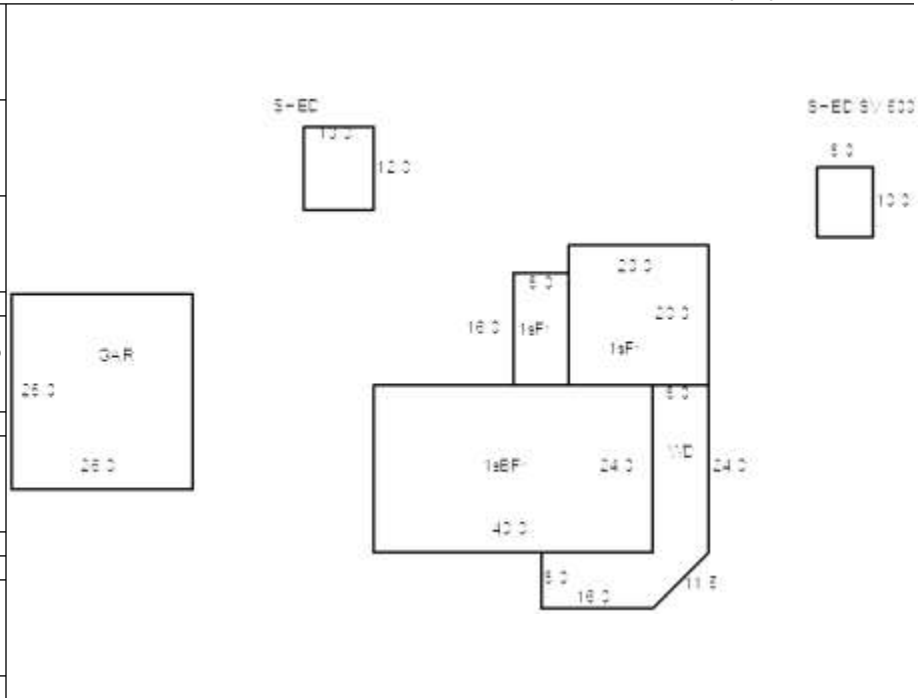

Date Inspected

Additions, Outbuildings & Improvements

Type	Year	Units	Grade	Cond	Phys.	Funct.	Sound Value
68 DECK	0	352	0 0	0	0 %	0 %	
1 ONE STORY	1989	400	3 100	4	0 %	100 %	
1 ONE STORY	2000	128	9 100	4	0 %	100 %	
24 FRAME SHED	0				%	%	500
57 GARAGE (DET)	0	728	2 100	4	0 %	100 %	
24 FRAME SHED	0	120	2 100	4	0 %	75 %	
					%	%	
					%	%	
					%	%	
					%	%	

1.ONE STORY FRAM
2.TWO STORY FRAM
3.THREE STORY FR
4.1 & 1/2 STORY
5.1 & 3/4 STORY
6.2 & 1/2 STORY
21.OPEN FRAME POR
22.ENCL PCH/1SFR(
23.FRAME GARAGE
24.FRAME SHED
25.FRAME BAY WIND
26.1SFR OVERHANG
27.UNFIN BASEMENT
28.UNF ATTIC/LOFT
29.FINISHED ATTIC

Map Lot 028-104 | Account 330 | Location 230 MOUNTAIN RD | Card 1 Of 1 | 5/29/2024

BACKES, JEAN F
ORSINI, HECTOR
104 MANIGAULT DR
SUMMERVILLE SC 29483

B4939P339 B5541P195 B5544P34

Previous Owner
BACKES, JEAN F
ORSINI, HECTOR
28 WENONAH AVE
OAKLAND NJ 07436
Sale Date: 12/17/2010

Previous Owner
NEIL, KARYN P
SAUBER, MICHAEL G
230 MOUNTAIN RD
BLUE HILL ME 04614
Sale Date: 12/15/2010

Previous Owner
LENNIE, BARBARA A.
230 MOUNTIAN ROAD

BLUE HILL ME 04614
Sale Date: 2/14/2008

Inspection Witnessed By:

X Date

No./Date	Description	Date Insp.

Notes:

2/3/14 REV NAH ADJ ST HT GAR, OP TO 1sFr, ADD 2sFr ADDNT
1/19/2010-REVIEW-NAH-N/C
'11 NOTICED ENTERY ERROR FROM 2010 NOTED TO CHANGE ST HT TO 2 1/2s BUT MADE IT 1 1/2s IN ERROR
12 MAPPING ERROR, ABATE HURVITT (BOUGHT M 39 L87) bought assessed this lot in error supplement backes, also adj st ht back to 11/2s

Blue Hill

Property Data

Neighborhood	**67 NEIGHBORHOOD.67.**		
Tree Growth Year	**0**		
X Coordinate		**0**	
Y Coordinate		**0**	
Zone/Land Use	**11 RESIDENTIAL**		
Secondary Zone			
Topography		**2 ROLLING**	
1.LEVEL	4.BELOW ST	7.ROUGH	
2.ROLLING	5.LOW	8.	
3.ABOVE ST	6.SWAMPY	9.	
Utilities	**4 DRILLED WELL**	**7 SEPTIC**	
1.SUMMER	4.DR WELL	7.SEPTIC	
2.WATER	5.DUG WELL	8.SPRING	
3.SEWER	6.LAKE WTR	9.NONE	
Street	**1 PAVED**		
1.PAVED	4.PROPOSED	7.	
2.SEMI IMP	5.	8.	
3.GRAVEL	6.	9.NONE	
		0	
SPRINGWORK YEAR		**0**	

Sale Data

Sale Date			**12/17/2010**
Price			**180,100**
Sale Type	**2 LAND &**		
1.LAND	4.MOBILE	7.	
2.L & B	5.OTHER	8.	
3.BUILDING	6.	9.	
Financing	**1 CONVENTIONAL**		
1.CONVENT	4.SELLER	7.UNKNOWN	
2.FHA/VA	5.PRIVATE	8.	
3.ASSUMED	6.CASH	9.UNKNOWN	
Validity	**1 ARMS LENGTH**		
1.VALID	4.SPLIT	7.RENOVATE	
2.RELATED	5.PARTIAL	8.OTHER	
3.DISTRESS	6.EXEMPT	9.	
Verified	**5 PUBLIC RECORD**		
1.BUYER	4.AGENT	7.FAMILY	
2.SELLER	5.PUB REC	8.OTHER	
3.LENDER	6.MLS	9.CONFID	

Assessment Record

Year	Land	Buildings	Exempt	Total
2011	86,500	180,100	0	266,600
2012	86,500	137,300	0	223,800
2013	73,600	116,700	0	190,300
2014	73,600	130,300	0	203,900
2015	73,600	130,300	0	203,900
2016	73,600	130,300	0	203,900
2017	73,600	130,300	0	203,900
2018	73,600	130,300	0	203,900
2019	73,600	130,300	0	203,900
2020	73,600	130,300	0	203,900
2021	73,600	130,300	0	203,900
2022	73,600	130,300	0	203,900
2023	73,600	130,300	0	203,900
2024	137,500	239,500	0	377,000

Land Data

Front Foot	Type	Effective Frontage	Effective Depth	Influence Factor	Influence Code
11.REGULAR LOT				%	
12.SECONDARY				%	
13.EXCESS FRONTAG				%	
14.REAR LAND				%	
15.MISCELLANEOUS				%	
				%	
				%	
Square Foot		**Square Feet**			
16.REGULAR LOT				%	
17.SECONDARY LOT				%	
18.EXCESS LAND				%	
19.CONDOMINIUM				%	
20.MISCELLANEOUS				%	
				%	
				%	
Fract. Acre		**Acreage/Sites**			
21.HOUSELOT(FRCT)	24	1.00		100 %	0
22.BASELOT(FRCT)	28	0.51		100 %	0
23.REAR(FRCT)				%	
Acres				%	
24.HOUSELOT				%	
25.BASELOT				%	
26.FRONTAGE 1				%	
27.FRONTAGE 2				%	
28.REAR LAND 1				%	
29.REAR LAND 2				%	

Total Acreage 1.51

Influence Codes

1.USE
2.R/W
3.TOPOGRAPHY
4.SIZE
5.ACCESS
6.RESTRICTIONS
7.SHAPE
8.SEMI-IMPROVED
9.FRACTIONAL
Acres
30.REAR LAND 3
31.REAR LAND 4
32.PASTURE
33.CROP
34.HORTICUL I
35.HORTUCUL II
36.ORCHARD
37.SOFTWOOD
38.MIXED WOOD
39.HARDWOOD
40.WASTE
41.GRAVEL PIT
42.MOBILE HOME SI
43.CONDO SITE
44.EXTRA SET OF L
45.M H HOOK-UP
46.HOLE/SITE

Blue Hill

Map Lot 028-104 | Account 330 | Location 230 MOUNTAIN RD | Card 1 Of 1 | 5/29/2024

Building Style	**4 CAPE**	
1.CONV.	5.COLONIAL	9.CONDO
2.RANCH	6.SPLIT	10.
3.R RANCH	7.CONTEMP	11.
4.CAPE	8.COTTAGE	12.
Dwelling Units	**1**	
Other Units	**0**	
Stories	**4 ONE & 1/2 STORY**	
1.1	4.1.5	7.3.5
2.2	5.1.75	8.4
3.3	6.2.5	9.
Exterior Walls	**2 VINYL/ALUMINUM**	
1.WOOD	5.SHINGLE	9.OTHER
2.VIN/AL	6.BRK/STN	10.ALUM
3.COMPOS.	7.SINGLE	11.LOG
4.ASBESTOS	8.HARDY/CO	12.STONE
Roof Surface	**1 ASPHALT SHINGLES**	
1.ASPHALT	4.COMPOSIT	7.ROLL
2.SLATE	5.WOOD	8.
3.METAL	6.OTHER	9.
SF Masonry Trim	**0**	
	0	
	0	
Year Built	**1**	
Year Remodeled	**1999**	
Foundation	**2 CONCRETE BLOCK**	
1.CONCRETE	4.WOOD	7.
2.C BLOCK	5.SLAB	8.
3.BR/STONE	6.PIERS	9.
Basement	**4 FULL BASEMENT**	
1.1/4 BMT	4.FULL BMT	7.
2.1/2 BMT	5.NONE	8.
3.3/4 BMT	6.	9.NONE
Bsmt Gar # Cars	**0**	
Wet Basement	**2 DAMP BASEMENT**	
1.DRY	4.DIRT FLR	7.
2.DAMP	5.	8.
3.WET	6.	9.

SF Bsmt Living	**0**	
Fin Bsmt Grade	**0 0**	
	0	
Heat Type	**100%**	**5 FORCED WARM AIR**
1.HWBB	5.FWA	9.NO HEAT
2.HWCI	6.GRAVWA	10.
3.H PUMP	7.ELECTRIC	11.
4.RADIANT	8.FL/WALL	12.
Cool Type	**0%**	**9 NONE**
1.REFRIG	4.W&C AIR	7.
2.EVAPOR	5.	8.
3.H PUMP	6.	9.NONE
Kitchen Style	**2 TYPICAL**	
1.MODERN	4.OBSOLETE	7.
2.TYPICAL	5.	8.
3.OLD TYPE	6.	9.NONE
Bath(s) Style	**2 TYPICAL BATH(S)**	
1.MODERN	4.OBSOLETE	7.
2.TYPICAL	5.	8.
3.OLD TYPE	6.	9.NONE
# Rooms	**0**	
# Bedrooms	**0**	
# Full Baths	**1**	
# Half Baths	**0**	
# Addn Fixtures	**0**	
# Fireplaces	**0**	

TRIO

Layout	**1 TYPICAL**	
1.TYPICAL	4.	7.
2.INADEQ	5.	8.
3.	6.	9.
Attic	**9 NONE**	
1.1/4 FIN	4.FULL FIN	7.
2.1/2 FIN	5.FL/STAIR	8.
3.3/4 FIN	6.	9.NONE
Insulation	**1 FULL**	
1.FULL	4.MINIMAL	7.
2.HEAVY	5.PARTIAL	8.
3.CAPPED	6.	9.NONE
Unfinished %	**0%**	
Grade & Factor	**3 C 100%**	
1.E GRADE	4.B GRADE	7.AAA GRAD
2.D GRADE	5.A GRADE	8.M&S PRIC
3.C GRADE	6.AA GRADE	9.SAME
SQFT (Footprint)	**896**	
Condition	**8 EXCELLENT**	
1.POOR	4.AVG	7.V G
2.FAIR	5.AVG+	8.EXC
3.AVG-	6.GOOD	9.SAME
Phys. % Good	**0%**	
Funct. % Good	**100%**	
Functional Code	**9 NONE**	
1.INCOMP	4.PL/HT	7.
2.OVERBLT	5.DAMAGE/D	8.
3.STYLE	6.	9.NONE
Econ. % Good	**100%**	
Economic Code	**NONE**	
0.None	3.NO POWER	7.
1.LOCATION	4.DAMAGE/D	8.
2.ENCROACH	9.NONE	9.
Entrance Code	**0**	
1.INTERIOR	4.VACANT	7.
2.REFUSAL	5.ESTIMATE	8.
3.INFORMED	6.	9.
Information Code	**0**	
1.OWNER	4.AGENT	7.
2.RELATIVE	5.ESTIMATE	8.
3.TENANT	6.OTHER	9.

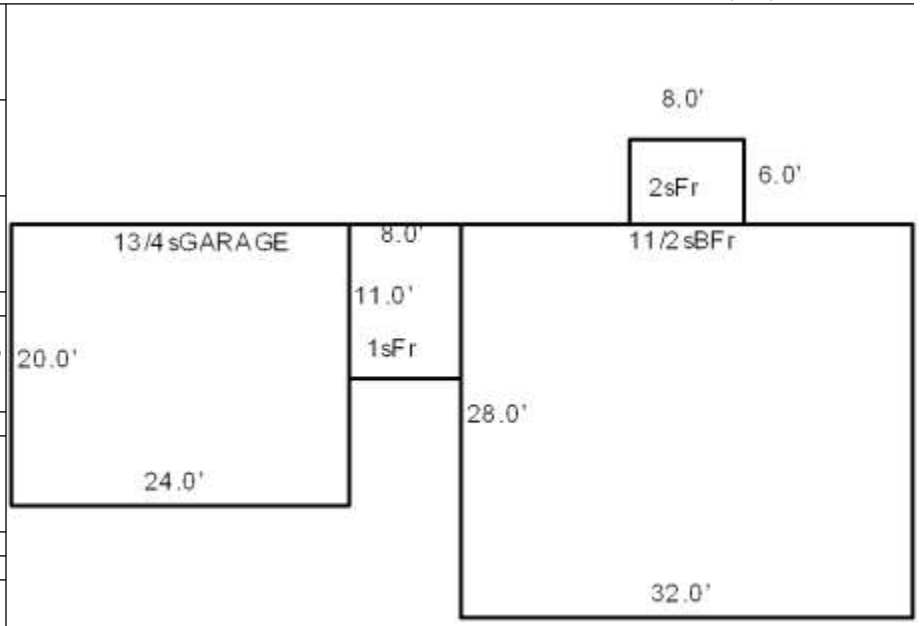

Date Inspected

Additions, Outbuildings & Improvements

Type	Year	Units	Grade	Cond	Phys.	Funct.	Sound Value
1 ONE STORY	0	88	0 0	0	0 %	0 %	
72 1 1/2S GARAGE	0	480	0 0	0	0 %	0 %	
2 TWO STORY	2012	48	0 0	0	0 %	0 %	
					%	%	
					%	%	
					%	%	
					%	%	
					%	%	
					%	%	
					%	%	

1.ONE STORY FRAM
2.TWO STORY FRAM
3.THREE STORY FR
4.1 & 1/2 STORY
5.1 & 3/4 STORY
6.2 & 1/2 STORY
21.OPEN FRAME POR
22.ENCL PCH/1SFR(
23.FRAME GARAGE
24.FRAME SHED
25.FRAME BAY WIND
26.1SFR OVERHANG
27.UNFIN BASEMENT
28.UNF ATTIC/LOFT
29.FINISHED ATTIC

Map Lot 028-047 | Account 331 | Location 224 ELLSWORTH RD | Card 1 Of 1 | 5/29/2024

LOWELL, MARYANNA
LOWELL, RYAN J
224 ELLSWORTH RD
BLUE HILL ME 04614

B7029P423

Previous Owner
BLUE HILL INVESTMENTS, LLC
P.O. BOX 996

BLUE HILL ME 04614
Sale Date: 6/11/2020

Previous Owner
SNOW, BRIAN & CHRISTIE
224 ELLSWORTH ROAD

BLUE HILL ME 04614
Sale Date: 11/12/2018

Inspection Witnessed By:

X Date

No./Date	Description	Date Insp.

Notes:

3/25/24 NAH, EST FIN OVER GAR
3/14/22 REV CPY TO SHED, ADJ FUNC.
3/5/20 - NAH, THEN W/STORE EMPLOYEE OUTSIDE. REMOD COMP PER MR ON PHONE. NO FIN\GAR YET, CALL COMP. OP COMP. ADJ P/O WD TO 1sFR. ROTATE GAR & CAN ON SK.
2/28/19 - NAH. NEW DORMER STARTED ON BACK, ADJ SIDING, DEL WD, ADD NEW INC OP. NC GAR YET.
'19 ADJ ACREAGE PER NEW DEED
12/29/17 - REV, CAR NO ANS, N/C
[illegible] NAH, N/C
3/9/16 NAH, N/C

Blue Hill

Property Data

Neighborhood	**57 NEIGHBORHOOD 57.**
Tree Growth Year	**0**
X Coordinate	**0**
Y Coordinate	**0**
Zone/Land Use	**11 RESIDENTIAL**
Secondary Zone	
Topography	**2 ROLLING**

1.LEVEL	4.BELOW ST	7.ROUGH
2.ROLLING	5.LOW	8.
3.ABOVE ST	6.SWAMPY	9.

Utilities	**4 DRILLED WELL 7 SEPTIC**

1.SUMMER	4.DR WELL	7.SEPTIC
2.WATER	5.DUG WELL	8.SPRING
3.SEWER	6.LAKE WTR	9.NONE

Street	**1 PAVED**

1.PAVED	4.PROPOSED	7.
2.SEMI IMP	5.	8.
3.GRAVEL	6.	9.NONE

	0
SPRINGWORK YEAR	**0**

Sale Data

Sale Date	**6/11/2020**
Price	**260,000**
Sale Type	**2 LAND &**

1.LAND	4.MOBILE	7.
2.L & B	5.OTHER	8.
3.BUILDING	6.	9.

Financing	**9 UNKNOWN**

1.CONVENT	4.SELLER	7.UNKNOWN
2.FHA/VA	5.PRIVATE	8.
3.ASSUMED	6.CASH	9.UNKNOWN

Validity	**1 ARMS LENGTH**

1.VALID	4.SPLIT	7.RENOVATE
2.RELATED	5.PARTIAL	8.OTHER
3.DISTRESS	6.EXEMPT	9.

Verified	**5 PUBLIC RECORD**

1.BUYER	4.AGENT	7.FAMILY
2.SELLER	5.PUB REC	8.OTHER
3.LENDER	6.MLS	9.CONFID

Assessment Record

Year	Land	Buildings	Exempt	Total
2011	57,400	151,900	0	209,300
2012	57,400	151,900	0	209,300
2013	48,800	129,100	0	177,900
2014	48,800	131,500	0	180,300
2015	48,800	131,500	0	180,300
2016	48,800	131,500	0	180,300
2017	48,800	131,500	0	180,300
2018	48,800	131,500	0	180,300
2019	48,300	125,700	0	174,000
2020	48,300	146,600	0	194,900
2021	48,300	146,600	0	194,900
2022	48,300	149,400	0	197,700
2023	48,300	149,400	0	197,700
2024	121,800	304,100	0	425,900

Land Data

Front Foot	Type	Effective Frontage	Effective Depth	Influence Factor	Influence Code
11.REGULAR LOT				%	
12.SECONDARY				%	
13.EXCESS FRONTAG				%	
14.REAR LAND				%	
15.MISCELLANEOUS				%	
				%	
				%	

Square Foot		Square Feet		
16.REGULAR LOT			%	
17.SECONDARY LOT			%	
18.EXCESS LAND			%	
19.CONDOMINIUM			%	
20.MISCELLANEOUS			%	
			%	
			%	

Fract. Acre		Acreage/Sites			
21.HOUSELOT(FRCT)	24	1.00	100	%	0
22.BASELOT(FRCT)	28	0.60	100	%	0
23.REAR(FRCT)				%	
Acres				%	
24.HOUSELOT				%	
25.BASELOT				%	
26.FRONTAGE 1				%	
27.FRONTAGE 2				%	
28.REAR LAND 1					
29.REAR LAND 2					

Total Acreage 1.60

Influence Codes

1.USE
2.R/W
3.TOPOGRAPHY
4.SIZE
5.ACCESS
6.RESTRICTIONS
7.SHAPE
8.SEMI-IMPROVED
9.FRACTIONAL
Acres
30.REAR LAND 3
31.REAR LAND 4
32.PASTURE
33.CROP
34.HORTICUL I
35.HORTUCUL II
36.ORCHARD
37.SOFTWOOD
38.MIXED WOOD
39.HARDWOOD
40.WASTE
41.GRAVEL PIT
42.MOBILE HOME SI
43.CONDO SITE
44.EXTRA SET OF L
45.M H HOOK-UP
46.HOLE/SITE

Blue Hill

Map Lot 028-047 | Account 331 | Location 224 ELLSWORTH RD | Card 1 Of 1 | 5/29/2024

Building Style	**4 CAPE**	
1.CONV.	5.COLONIAL	9.CONDO
2.RANCH	6.SPLIT	10.
3.R RANCH	7.CONTEMP	11.
4.CAPE	8.COTTAGE	12.
Dwelling Units	**1**	
Other Units	**0**	
Stories	**1 ONE STORY**	
1.1	4.1.5	7.3.5
2.2	5.1.75	8.4
3.3	6.2.5	9.
Exterior Walls	**2 VINYL/ALUMINUM**	
1.WOOD	5.SHINGLE	9.OTHER
2.VIN/AL	6.BRK/STN	10.ALUM
3.COMPOS.	7.SINGLE	11.LOG
4.ASBESTOS	8.HARDY/CO	12.STONE
Roof Surface	**1 ASPHALT SHINGLES**	
1.ASPHALT	4.COMPOSIT	7.ROLL
2.SLATE	5.WOOD	8.
3.METAL	6.OTHER	9.
SF Masonry Trim	**0**	
	0	
	0	
Year Built	**1999**	
Year Remodeled	**0**	
Foundation	**1 CONCRETE**	
1.CONCRETE	4.WOOD	7.
2.C BLOCK	5.SLAB	8.
3.BR/STONE	6.PIERS	9.
Basement	**4 FULL BASEMENT**	
1.1/4 BMT	4.FULL BMT	7.
2.1/2 BMT	5.NONE	8.
3.3/4 BMT	6.	9.NONE
Bsmt Gar # Cars	**0**	
Wet Basement	**1 DRY BASEMENT**	
1.DRY	4.DIRT FLR	7.
2.DAMP	5.	8.
3.WET	6.	9.

SF Bsmt Living	**0**	
Fin Bsmt Grade	**0 0**	
	0	
Heat Type	**100%**	**1 HOT WATER BB**
1.HWBB	5.FWA	9.NO HEAT
2.HWCI	6.GRAVWA	10.
3.H PUMP	7.ELECTRIC	11.
4.RADIANT	8.FL/WALL	12.
Cool Type	**0%**	**9 NONE**
1.REFRIG	4.W&C AIR	7.
2.EVAPOR	5.	8.
3.H PUMP	6.	9.NONE
Kitchen Style	**2 TYPICAL**	
1.MODERN	4.OBSOLETE	7.
2.TYPICAL	5.	8.
3.OLD TYPE	6.	9.NONE
Bath(s) Style	**2 TYPICAL BATH(S)**	
1.MODERN	4.OBSOLETE	7.
2.TYPICAL	5.	8.
3.OLD TYPE	6.	9.NONE
# Rooms	**0**	
# Bedrooms	**0**	
# Full Baths	**1**	
# Half Baths	**1**	
# Addn Fixtures	**0**	
# Fireplaces	**0**	

TRIO

Layout	**1 TYPICAL**	
1.TYPICAL	4.	7.
2.INADEQ	5.	8.
3.	6.	9.
Attic	**4 FULL FINISHED**	
1.1/4 FIN	4.FULL FIN	7.
2.1/2 FIN	5.FL/STAIR	8.
3.3/4 FIN	6.	9.NONE
Insulation	**1 FULL**	
1.FULL	4.MINIMAL	7.
2.HEAVY	5.PARTIAL	8.
3.CAPPED	6.	9.NONE
Unfinished %	**0%**	
Grade & Factor	**3 C 100%**	
1.E GRADE	4.B GRADE	7.AAA GRAD
2.D GRADE	5.A GRADE	8.M&S PRIC
3.C GRADE	6.AA GRADE	9.SAME
SQFT (Footprint)	**950**	
Condition	**6 GOOD**	
1.POOR	4.AVG	7.V G
2.FAIR	5.AVG+	8.EXC
3.AVG-	6.GOOD	9.SAME
Phys. % Good	**0%**	
Funct. % Good	**100%**	
Functional Code	**9 NONE**	
1.INCOMP	4.PL/HT	7.
2.OVERBLT	5.DAMAGE/D	8.
3.STYLE	6.	9.NONE
Econ. % Good	**100%**	
Economic Code	**NONE**	
0.None	3.NO POWER	7.
1.LOCATION	4.DAMAGE/D	8.
2.ENCROACH	9.NONE	9.
Entrance Code	**0**	
1.INTERIOR	4.VACANT	7.
2.REFUSAL	5.ESTIMATE	8.
3.INFORMED	6.	9.
Information Code	**0**	
1.OWNER	4.AGENT	7.
2.RELATIVE	5.ESTIMATE	8.
3.TENANT	6.OTHER	9.

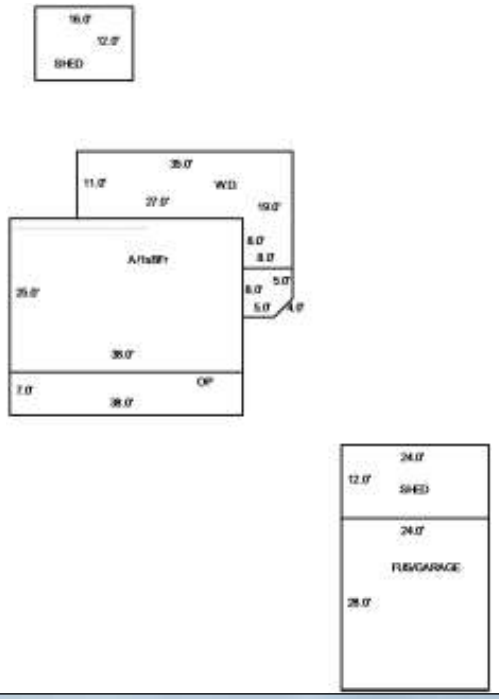

Date Inspected

Additions, Outbuildings & Improvements

Type	Year	Units	Grade	Cond	Phys.	Funct.	Sound Value
68 DECK	2000	449	3 100	4	0 %	100 %	
23 FRAME GARAGE	2007	672	3 100	4	0 %	100 %	
24 FRAME SHED	2013	288	2 100	4	0 %	75 %	
24 FRAME SHED	0				%	%	400
21 OPEN FRAME	2019	196	3 100	4	0 %	100 %	
1 ONE STORY	2019	60	3 100	4	0 %	100 %	
48 FULL UPPER	2021	672	2 100	4	0 %	100 %	
					%	%	
					%	%	
					%	%	

1.ONE STORY FRAM
2.TWO STORY FRAM
3.THREE STORY FR
4.1 & 1/2 STORY
5.1 & 3/4 STORY
6.2 & 1/2 STORY
21.OPEN FRAME POR
22.ENCL PCH/1SFR(
23.FRAME GARAGE
24.FRAME SHED
25.FRAME BAY WIND
26.1SFR OVERHANG
27.UNFIN BASEMENT
28.UNF ATTIC/LOFT
29.FINISHED ATTIC

Map Lot 020-029 | Account 332 | Location LAND-WOODLOT | Card 1 Of 1 | 5/29/2024

BLUE HILL HERITAGE TRUST
P.O. BOX 222
BLUE HILL ME 04614

B7058P928

Previous Owner
TOWN OF BLUE HILL TAP
18 Union Street

Blue HIll ME 04614
Sale Date: 9/21/2020

Inspection Witnessed By:

X Date

No./Date	Description	Date Insp.

Notes:

'24 UPDATED O.S. APP ADJ REDUCTION % FROM -75% TO -95%, THIS PARCEL IN AS TG RATES
'23 UPDATED O.S. APP. ADJ REDUCTION % FROM -95% TO -75%
'21 ENTERED OPEN SPACE.. USED TG RATES BECAUSE REAR 2 $/AC WAS LESS THE TG RATES .

Blue Hill

Property Data

Neighborhood **1 NEIGHBORHOOD 1.**

Tree Growth Year **0**

X Coordinate **0**

Y Coordinate **0**

Zone/Land Use **11 RESIDENTIAL**

Secondary Zone

Topography **2 ROLLING**

1.LEVEL	4.BELOW ST	7.ROUGH
2.ROLLING	5.LOW	8.
3.ABOVE ST	6.SWAMPY	9.

Utilities **9 NONE**

1.SUMMER	4.DR WELL	7.SEPTIC
2.WATER	5.DUG WELL	8.SPRING
3.SEWER	6.LAKE WTR	9.NONE

Street **9 NONE**

1.PAVED	4.PROPOSED	7.
2.SEMI IMP	5.	8.
3.GRAVEL	6.	9.NONE

0

SPRINGWORK YEAR **0**

Sale Data

Sale Date **9/21/2020**

Price **5,200**

Sale Type **1 LAND ONLY**

1.LAND	4.MOBILE	7.
2.L & B	5.OTHER	8.
3.BUILDING	6.	9.

Financing **9 UNKNOWN**

1.CONVENT	4.SELLER	7.UNKNOWN
2.FHA/VA	5.PRIVATE	8.
3.ASSUMED	6.CASH	9.UNKNOWN

Validity **8 OTHER NON VALID**

1.VALID	4.SPLIT	7.RENOVATE
2.RELATED	5.PARTIAL	8.OTHER
3.DISTRESS	6.EXEMPT	9.

Verified **5 PUBLIC RECORD**

1.BUYER	4.AGENT	7.FAMILY
2.SELLER	5.PUB REC	8.OTHER
3.LENDER	6.MLS	9.CONFID

Assessment Record

Year	Land	Buildings	Exempt	Total
2011	24,800	0	0	24,800
2012	24,800	0	0	24,800
2013	21,000	0	0	21,000
2014	21,000	0	0	21,000
2015	21,000	0	0	21,000
2016	21,000	0	0	21,000
2017	21,000	0	0	21,000
2018	21,000	0	0	21,000
2019	21,000	0	0	21,000
2020	21,000	0	0	21,000
2021	2,300	0	0	2,300
2022	2,200	0	0	2,200
2023	5,300	0	0	5,300
2024	2,700	0	0	2,700

Land Data

Front Foot	Type	Effective Frontage	Effective Depth	Influence Factor	Influence Code
11.REGULAR LOT				%	
12.SECONDARY				%	
13.EXCESS FRONTAG				%	
14.REAR LAND				%	
15.MISCELLANEOUS				%	
				%	
				%	
Square Foot		**Square Feet**			
16.REGULAR LOT				%	
17.SECONDARY LOT				%	
18.EXCESS LAND				%	
19.CONDOMINIUM				%	
20.MISCELLANEOUS				%	
				%	
				%	
Fract. Acre		**Acreage/Sites**			
21.HOUSELOT(FRCT)	47	16.50	100	%	6
22.BASELOT(FRCT)				%	
23.REAR(FRCT)				%	
Acres				%	
24.HOUSELOT				%	
25.BASELOT				%	
26.FRONTAGE 1				%	
27.FRONTAGE 2				%	
28.REAR LAND 1				%	
29.REAR LAND 2				%	

Total Acreage 16.50

Influence Codes

1.USE
2.R/W
3.TOPOGRAPHY
4.SIZE
5.ACCESS
6.RESTRICTIONS
7.SHAPE
8.SEMI-IMPROVED
9.FRACTIONAL
Acres
30.REAR LAND 3
31.REAR LAND 4
32.PASTURE
33.CROP
34.HORTICUL I
35.HORTUCUL II
36.ORCHARD
37.SOFTWOOD
38.MIXED WOOD
39.HARDWOOD
40.WASTE
41.GRAVEL PIT
42.MOBILE HOME SI
43.CONDO SITE
44.EXTRA SET OF L
45.M H HOOK-UP
46.HOLE/SITE

Blue Hill

Map Lot 020-029 | Account 332 | Location LAND-WOODLOT | Card 1 Of 1 | 5/29/2024

Building Style		
1.CONV.	5.COLONIAL	9.CONDO
2.RANCH	6.SPLIT	10.
3.R RANCH	7.CONTEMP	11.
4.CAPE	8.COTTAGE	12.
Dwelling Units		
Other Units		
Stories		
1.1	4.1.5	7.3.5
2.2	5.1.75	8.4
3.3	6.2.5	9.
Exterior Walls		
1.WOOD	5.SHINGLE	9.OTHER
2.VIN/AL	6.BRK/STN	10.ALUM
3.COMPOS.	7.SINGLE	11.LOG
4.ASBESTOS	8.HARDY/CO	12.STONE
Roof Surface		
1.ASPHALT	4.COMPOSIT	7.ROLL
2.SLATE	5.WOOD	8.
3.METAL	6.OTHER	9.
SF Masonry Trim		
Year Built		
Year Remodeled		
Foundation		
1.CONCRETE	4.WOOD	7.
2.C BLOCK	5.SLAB	8.
3.BR/STONE	6.PIERS	9.
Basement		
1.1/4 BMT	4.FULL BMT	7.
2.1/2 BMT	5.NONE	8.
3.3/4 BMT	6.	9.NONE
Bsmt Gar # Cars		
Wet Basement		
1.DRY	4.DIRT FLR	7.
2.DAMP	5.	8.
3.WET	6.	9.

SF Bsmt Living		
Fin Bsmt Grade		
Heat Type		
1.HWBB	5.FWA	9.NO HEAT
2.HWCI	6.GRAVWA	10.
3.H PUMP	7.ELECTRIC	11.
4.RADIANT	8.FL/WALL	12.
Cool Type		
1.REFRIG	4.W&C AIR	7.
2.EVAPOR	5.	8.
3.H PUMP	6.	9.NONE
Kitchen Style		
1.MODERN	4.OBSOLETE	7.
2.TYPICAL	5.	8.
3.OLD TYPE	6.	9.NONE
Bath(s) Style		
1.MODERN	4.OBSOLETE	7.
2.TYPICAL	5.	8.
3.OLD TYPE	6.	9.NONE
# Rooms		
# Bedrooms		
# Full Baths		
# Half Baths		
# Addn Fixtures		
# Fireplaces		

TRIO

Layout		
1.TYPICAL	4.	7.
2.INADEQ	5.	8.
3.	6.	9.
Attic		
1.1/4 FIN	4.FULL FIN	7.
2.1/2 FIN	5.FL/STAIR	8.
3.3/4 FIN	6.	9.NONE
Insulation		
1.FULL	4.MINIMAL	7.
2.HEAVY	5.PARTIAL	8.
3.CAPPED	6.	9.NONE
Unfinished %		
Grade & Factor		
1.E GRADE	4.B GRADE	7.AAA GRAD
2.D GRADE	5.A GRADE	8.M&S PRIC
3.C GRADE	6.AA GRADE	9.SAME
SQFT (Footprint)		
Condition		
1.POOR	4.AVG	7.V G
2.FAIR	5.AVG+	8.EXC
3.AVG-	6.GOOD	9.SAME
Phys. % Good		
Funct. % Good		
Functional Code		
1.INCOMP	4.PL/HT	7.
2.OVERBLT	5.DAMAGE/D	8.
3.STYLE	6.	9.NONE
Econ. % Good		
Economic Code		
0.None	3.NO POWER	7.
1.LOCATION	4.DAMAGE/D	8.
2.ENCROACH	9.NONE	9.
Entrance Code **0**		
1.INTERIOR	4.VACANT	7.
2.REFUSAL	5.ESTIMATE	8.
3.INFORMED	6.	9.
Information Code **0**		
1.OWNER	4.AGENT	7.
2.RELATIVE	5.ESTIMATE	8.
3.TENANT	6.OTHER	9.

Date Inspected

Additions, Outbuildings & Improvements

Type	Year	Units	Grade	Cond	Phys.	Funct.	Sound Value
					%	%	
					%	%	
					%	%	
					%	%	
					%	%	
					%	%	
					%	%	
					%	%	
					%	%	
					%	%	

1.ONE STORY FRAM
2.TWO STORY FRAM
3.THREE STORY FR
4.1 & 1/2 STORY
5.1 & 3/4 STORY
6.2 & 1/2 STORY
21.OPEN FRAME POR
22.ENCL PCH/1SFR(
23.FRAME GARAGE
24.FRAME SHED
25.FRAME BAY WIND
26.1SFR OVERHANG
27.UNFIN BASEMENT
28.UNF ATTIC/LOFT
29.FINISHED ATTIC

Map Lot 020-043 Account 333 Location LAND Card 1 Of 1 5/29/2024

MILTNER, BRADLEY S
MILTNER, MARY JANE
POB 755
BLUE HILL ME 04614

B7057P369

Previous Owner
TOWN OF BLUE HILL TAP
18 Union Street

Blue HIll ME 04614
Sale Date: 9/21/2020

Inspection Witnessed By:

X Date

No./Date	Description	Date Insp.

Notes:

Blue Hill

Property Data

Neighborhood	**1 NEIGHBORHOOD 1.**
Tree Growth Year	**0**
X Coordinate	**0**
Y Coordinate	**0**
Zone/Land Use	**11 RESIDENTIAL**
Secondary Zone	
Topography	**2 ROLLING**

1.LEVEL	4.BELOW ST	7.ROUGH
2.ROLLING	5.LOW	8.
3.ABOVE ST	6.SWAMPY	9.

Utilities	**9 NONE**

1.SUMMER	4.DR WELL	7.SEPTIC
2.WATER	5.DUG WELL	8.SPRING
3.SEWER	6.LAKE WTR	9.NONE

Street	**9 NONE**

1.PAVED	4.PROPOSED	7.
2.SEMI IMP	5.	8.
3.GRAVEL	6.	9.NONE

	0
SPRINGWORK YEAR	**0**

Sale Data

Sale Date	**9/21/2020**
Price	**6,525**
Sale Type	**1 LAND ONLY**

1.LAND	4.MOBILE	7.
2.L & B	5.OTHER	8.
3.BUILDING	6.	9.

Financing	**7 UNKNOWN.....**

1.CONVENT	4.SELLER	7.UNKNOWN
2.FHA/VA	5.PRIVATE	8.
3.ASSUMED	6.CASH	9.UNKNOWN

Validity	**8 OTHER NON VALID**

1.VALID	4.SPLIT	7.RENOVATE
2.RELATED	5.PARTIAL	8.OTHER
3.DISTRESS	6.EXEMPT	9.

Verified	**5 PUBLIC RECORD**

1.BUYER	4.AGENT	7.FAMILY
2.SELLER	5.PUB REC	8.OTHER
3.LENDER	6.MLS	9.CONFID

Assessment Record

Year	Land	Buildings	Exempt	Total
2011	19,500	0	0	19,500
2012	19,500	0	0	19,500
2013	16,600	0	0	16,600
2014	16,600	0	0	16,600
2015	16,600	0	0	16,600
2016	16,600	0	0	16,600
2017	16,600	0	0	16,600
2018	16,600	0	0	16,600
2019	16,600	0	0	16,600
2020	16,600	0	0	16,600
2021	16,600	0	0	16,600
2022	16,600	0	0	16,600
2023	16,600	0	0	16,600
2024	19,500	0	0	19,500

Land Data

Front Foot	Type	Effective Frontage	Effective Depth	Influence Factor	Influence Code
11.REGULAR LOT				%	
12.SECONDARY				%	
13.EXCESS FRONTAG				%	
14.REAR LAND				%	
15.MISCELLANEOUS				%	
				%	
				%	
Square Foot		**Square Feet**			
16.REGULAR LOT				%	
17.SECONDARY LOT				%	
18.EXCESS LAND				%	
19.CONDOMINIUM				%	
20.MISCELLANEOUS				%	
				%	
				%	
Fract. Acre		**Acreage/Sites**			
21.HOUSELOT(FRCT)	29	13.00		100 %	0
22.BASELOT(FRCT)				%	
23.REAR(FRCT)				%	
Acres				%	
24.HOUSELOT				%	
25.BASELOT				%	
26.FRONTAGE 1				%	
27.FRONTAGE 2				%	
28.REAR LAND 1				%	
29.REAR LAND 2				%	

Total Acreage 13.00

Influence Codes

1.USE
2.R/W
3.TOPOGRAPHY
4.SIZE
5.ACCESS
6.RESTRICTIONS
7.SHAPE
8.SEMI-IMPROVED
9.FRACTIONAL

Acres

30.REAR LAND 3
31.REAR LAND 4
32.PASTURE
33.CROP
34.HORTICUL I
35.HORTUCUL II
36.ORCHARD
37.SOFTWOOD
38.MIXED WOOD
39.HARDWOOD
40.WASTE
41.GRAVEL PIT
42.MOBILE HOME SI
43.CONDO SITE
44.EXTRA SET OF L
45.M H HOOK-UP
46.HOLE/SITE

Blue Hill

Map Lot 020-043 | Account 333 | Location LAND | Card 1 Of 1 | 5/29/2024

Building Style		
1.CONV.	5.COLONIAL	9.CONDO
2.RANCH	6.SPLIT	10.
3.R RANCH	7.CONTEMP	11.
4.CAPE	8.COTTAGE	12.

Dwelling Units
Other Units

Stories		
1.1	4.1.5	7.3.5
2.2	5.1.75	8.4
3.3	6.2.5	9.

Exterior Walls		
1.WOOD	5.SHINGLE	9.OTHER
2.VIN/AL	6.BRK/STN	10.ALUM
3.COMPOS.	7.SINGLE	11.LOG
4.ASBESTOS	8.HARDY/CO	12.STONE

Roof Surface		
1.ASPHALT	4.COMPOSIT	7.ROLL
2.SLATE	5.WOOD	8.
3.METAL	6.OTHER	9.

SF Masonry Trim

Year Built
Year Remodeled

Foundation		
1.CONCRETE	4.WOOD	7.
2.C BLOCK	5.SLAB	8.
3.BR/STONE	6.PIERS	9.

Basement		
1.1/4 BMT	4.FULL BMT	7.
2.1/2 BMT	5.NONE	8.
3.3/4 BMT	6.	9.NONE

Bsmt Gar # Cars

Wet Basement		
1.DRY	4.DIRT FLR	7.
2.DAMP	5.	8.
3.WET	6.	9.

SF Bsmt Living
Fin Bsmt Grade

Heat Type		
1.HWBB	5.FWA	9.NO HEAT
2.HWCI	6.GRAVWA	10.
3.H PUMP	7.ELECTRIC	11.
4.RADIANT	8.FL/WALL	12.

Cool Type		
1.REFRIG	4.W&C AIR	7.
2.EVAPOR	5.	8.
3.H PUMP	6.	9.NONE

Kitchen Style		
1.MODERN	4.OBSOLETE	7.
2.TYPICAL	5.	8.
3.OLD TYPE	6.	9.NONE

Bath(s) Style		
1.MODERN	4.OBSOLETE	7.
2.TYPICAL	5.	8.
3.OLD TYPE	6.	9.NONE

Rooms
Bedrooms
Full Baths
Half Baths
Addn Fixtures
Fireplaces

TRIO

Layout		
1.TYPICAL	4.	7.
2.INADEQ	5.	8.
3.	6.	9.

Attic		
1.1/4 FIN	4.FULL FIN	7.
2.1/2 FIN	5.FL/STAIR	8.
3.3/4 FIN	6.	9.NONE

Insulation		
1.FULL	4.MINIMAL	7.
2.HEAVY	5.PARTIAL	8.
3.CAPPED	6.	9.NONE

Unfinished %

Grade & Factor		
1.E GRADE	4.B GRADE	7.AAA GRAD
2.D GRADE	5.A GRADE	8.M&S PRIC
3.C GRADE	6.AA GRADE	9.SAME

SQFT (Footprint)

Condition		
1.POOR	4.AVG	7.V G
2.FAIR	5.AVG+	8.EXC
3.AVG-	6.GOOD	9.SAME

Phys. % Good
Funct. % Good

Functional Code		
1.INCOMP	4.PL/HT	7.
2.OVERBLT	5.DAMAGE/D	8.
3.STYLE	6.	9.NONE

Econ. % Good

Economic Code		
0.None	3.NO POWER	7.
1.LOCATION	4.DAMAGE/D	8.
2.ENCROACH	9.NONE	9.

Entrance Code **0**		
1.INTERIOR	4.VACANT	7.
2.REFUSAL	5.ESTIMATE	8.
3.INFORMED	6.	9.

Information Code **0**		
1.OWNER	4.AGENT	7.
2.RELATIVE	5.ESTIMATE	8.
3.TENANT	6.OTHER	9.

Date Inspected

Additions, Outbuildings & Improvements

Type	Year	Units	Grade	Cond	Phys.	Funct.	Sound Value
					%	%	
					%	%	
					%	%	
					%	%	
					%	%	
					%	%	
					%	%	
					%	%	
					%	%	
					%	%	

1.ONE STORY FRAM
2.TWO STORY FRAM
3.THREE STORY FR
4.1 & 1/2 STORY
5.1 & 3/4 STORY
6.2 & 1/2 STORY
21.OPEN FRAME POR
22.ENCL PCH/1SFR(
23.FRAME GARAGE
24.FRAME SHED
25.FRAME BAY WIND
26.1SFR OVERHANG
27.UNFIN BASEMENT
28.UNF ATTIC/LOFT
29.FINISHED ATTIC

Map Lot 003-009 Account 335 Location 607 FALLS BRIDGE RD Card 1 Of 1 5/29/2024

MOULTON, A.R.III
MOULTON, MARY T
PO BOX 68
BLUE HILL ME 04614

B2696P243

Property Data

Neighborhood **21 NEIGHBORHOOD 21.**

Tree Growth Year **0**

X Coordinate **0**

Y Coordinate **0**

Zone/Land Use **48 SHORELAND**

Secondary Zone **11 & RESIDENTIAL**

Topography **2 ROLLING**

1.LEVEL	4.BELOW ST	7.ROUGH
2.ROLLING	5.LOW	8.
3.ABOVE ST	6.SWAMPY	9.

Utilities **4 DRILLED WELL 7 SEPTIC**

1.SUMMER	4.DR WELL	7.SEPTIC
2.WATER	5.DUG WELL	8.SPRING
3.SEWER	6.LAKE WTR	9.NONE

Street **1 PAVED**

1.PAVED	4.PROPOSED	7.
2.SEMI IMP	5.	8.
3.GRAVEL	6.	9.NONE

0

SPRINGWORK YEAR **0**

Sale Data

Sale Date

Price

Sale Type

1.LAND	4.MOBILE	7.
2.L & B	5.OTHER	8.
3.BUILDING	6.	9.

Financing

1.CONVENT	4.SELLER	7.UNKNOWN
2.FHA/VA	5.PRIVATE	8.
3.ASSUMED	6.CASH	9.UNKNOWN

Validity

1.VALID	4.SPLIT	7.RENOVATE
2.RELATED	5.PARTIAL	8.OTHER
3.DISTRESS	6.EXEMPT	9.

Verified

1.BUYER	4.AGENT	7.FAMILY
2.SELLER	5.PUB REC	8.OTHER
3.LENDER	6.MLS	9.CONFID

Assessment Record

Year	Land	Buildings	Exempt	Total
2011	540,600	487,000	0	1,027,600
2012	540,600	487,000	0	1,027,600
2013	459,500	414,000	0	873,500
2014	459,500	414,000	0	873,500
2015	459,500	414,000	0	873,500
2016	459,500	414,000	0	873,500
2017	459,500	414,000	0	873,500
2018	459,500	414,000	0	873,500
2019	459,500	414,000	0	873,500
2020	459,500	414,000	0	873,500
2021	459,500	414,000	0	873,500
2022	459,500	414,000	23,500	850,000
2023	459,500	414,000	20,250	853,250
2024	780,300	753,900	25,000	1,509,200

Land Data

Front Foot

11.REGULAR LOT
12.SECONDARY
13.EXCESS FRONTAG
14.REAR LAND
15.MISCELLANEOUS

Square Foot

16.REGULAR LOT
17.SECONDARY LOT
18.EXCESS LAND
19.CONDOMINIUM
20.MISCELLANEOUS

Fract. Acre

21.HOUSELOT(FRCT)
22.BASELOT(FRCT)
23.REAR(FRCT)

Acres

24.HOUSELOT
25.BASELOT
26.FRONTAGE 1
27.FRONTAGE 2
28.REAR LAND 1
29.REAR LAND 2

Type	Effective Frontage	Effective Depth	Influence Factor	Influence Code
			%	
			%	
			%	
			%	
			%	
			%	
			%	
	Square Feet			
			%	
			%	
			%	
			%	
			%	
			%	
			%	
	Acreage/Sites			
24	1.00		75 %	5
26	1.00		85 %	5
27	2.64		85 %	5
28	5.00		100 %	0
29	38.36		100 %	0
			%	
			%	

Total Acreage 48.00

Influence Codes

1.USE
2.R/W
3.TOPOGRAPHY
4.SIZE
5.ACCESS
6.RESTRICTIONS
7.SHAPE
8.SEMI-IMPROVED
9.FRACTIONAL

Acres

30.REAR LAND 3
31.REAR LAND 4
32.PASTURE
33.CROP
34.HORTICUL I
35.HORTUCUL II
36.ORCHARD
37.SOFTWOOD
38.MIXED WOOD
39.HARDWOOD
40.WASTE
41.GRAVEL PIT
42.MOBILE HOME SI
43.CONDO SITE
44.EXTRA SET OF L
45.M H HOOK-UP
46.HOLE/SITE

Inspection Witnessed By:

X Date

No./Date	Description	Date Insp.

Notes:

8/14/2008- Hearings- Correct cpu entry error- now only 1 acre of frontage #1 and remaining in frontage #2

Blue Hill

Blue Hill

Map Lot 003-009 | Account 335 | Location 607 FALLS BRIDGE RD | Card 1 Of 1 | 5/29/2024

Building Style	**1 CONVENTIONAL**	
1.CONV.	5.COLONIAL	9.CONDO
2.RANCH	6.SPLIT	10.
3.R RANCH	7.CONTEMP	11.
4.CAPE	8.COTTAGE	12.
Dwelling Units	**1**	
Other Units	**0**	
Stories	**5 ONE & 3/4 STORY**	
1.1	4.1.5	7.3.5
2.2	5.1.75	8.4
3.3	6.2.5	9.
Exterior Walls	**5 SHINGLE**	
1.WOOD	5.SHINGLE	9.OTHER
2.VIN/AL	6.BRK/STN	10.ALUM
3.COMPOS.	7.SINGLE	11.LOG
4.ASBESTOS	8.HARDY/CO	12.STONE
Roof Surface	**1 ASPHALT SHINGLES**	
1.ASPHALT	4.COMPOSIT	7.ROLL
2.SLATE	5.WOOD	8.
3.METAL	6.OTHER	9.
SF Masonry Trim	**0**	
	0	
	0	
Year Built	**1999**	
Year Remodeled	**0**	
Foundation	**1 CONCRETE**	
1.CONCRETE	4.WOOD	7.
2.C BLOCK	5.SLAB	8.
3.BR/STONE	6.PIERS	9.
Basement	**5 CRAWL SPACE**	
1.1/4 BMT	4.FULL BMT	7.
2.1/2 BMT	5.NONE	8.
3.3/4 BMT	6.	9.NONE
Bsmt Gar # Cars	**0**	
Wet Basement	**1 DRY BASEMENT**	
1.DRY	4.DIRT FLR	7.
2.DAMP	5.	8.
3.WET	6.	9.

SF Bsmt Living	**0**	
Fin Bsmt Grade	**0 0**	
	0	
Heat Type	**100%**	**1 HOT WATER BB**
1.HWBB	5.FWA	9.NO HEAT
2.HWCI	6.GRAVWA	10.
3.H PUMP	7.ELECTRIC	11.
4.RADIANT	8.FL/WALL	12.
Cool Type	**0%**	**9 NONE**
1.REFRIG	4.W&C AIR	7.
2.EVAPOR	5.	8.
3.H PUMP	6.	9.NONE
Kitchen Style	**2 TYPICAL**	
1.MODERN	4.OBSOLETE	7.
2.TYPICAL	5.	8.
3.OLD TYPE	6.	9.NONE
Bath(s) Style	**2 TYPICAL BATH(S)**	
1.MODERN	4.OBSOLETE	7.
2.TYPICAL	5.	8.
3.OLD TYPE	6.	9.NONE
# Rooms	**0**	
# Bedrooms	**0**	
# Full Baths	**4**	
# Half Baths	**0**	
# Addn Fixtures	**3**	
# Fireplaces	**1**	

TRIO

Layout	**1 TYPICAL**	
1.TYPICAL	4.	7.
2.INADEQ	5.	8.
3.	6.	9.
Attic	**9 NONE**	
1.1/4 FIN	4.FULL FIN	7.
2.1/2 FIN	5.FL/STAIR	8.
3.3/4 FIN	6.	9.NONE
Insulation	**1 FULL**	
1.FULL	4.MINIMAL	7.
2.HEAVY	5.PARTIAL	8.
3.CAPPED	6.	9.NONE
Unfinished %	**0%**	
Grade & Factor	**5 A 120%**	
1.E GRADE	4.B GRADE	7.AAA GRAD
2.D GRADE	5.A GRADE	8.M&S PRIC
3.C GRADE	6.AA GRADE	9.SAME
SQFT (Footprint)	**1389**	
Condition	**4 AVERAGE**	
1.POOR	4.AVG	7.V G
2.FAIR	5.AVG+	8.EXC
3.AVG-	6.GOOD	9.SAME
Phys. % Good	**0%**	
Funct. % Good	**100%**	
Functional Code	**9 NONE**	
1.INCOMP	4.PL/HT	7.
2.OVERBLT	5.DAMAGE/D	8.
3.STYLE	6.	9.NONE
Econ. % Good	**100%**	
Economic Code	**NONE**	
0.None	3.NO POWER	7.
1.LOCATION	4.DAMAGE/D	8.
2.ENCROACH	9.NONE	9.
Entrance Code	**0**	
1.INTERIOR	4.VACANT	7.
2.REFUSAL	5.ESTIMATE	8.
3.INFORMED	6.	9.
Information Code	**0**	
1.OWNER	4.AGENT	7.
2.RELATIVE	5.ESTIMATE	8.
3.TENANT	6.OTHER	9.

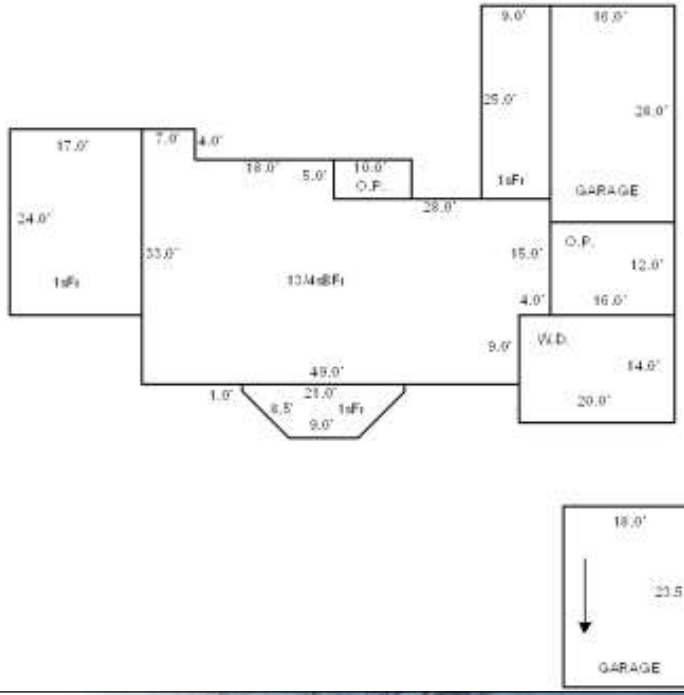

Date Inspected

Additions, Outbuildings & Improvements

Type	Year	Units	Grade	Cond	Phys.	Funct.	Sound Value
1 ONE STORY	0	408	0 0	0	0 %	0 %	
1 ONE STORY	0	111	0 0	0	0 %	0 %	
21 OPEN FRAME	0	50	0 0	0	0 %	0 %	
1 ONE STORY	0	225	0 0	0	0 %	0 %	
23 FRAME GARAGE	0	448	0 0	0	0 %	0 %	
21 OPEN FRAME	0	192	0 0	0	0 %	0 %	
68 DECK	0	280	0 0	0	0 %	0 %	
57 GARAGE (DET)	1	423	2 100	2	0 %	75 %	
					%	%	
					%	%	

1.ONE STORY FRAM
2.TWO STORY FRAM
3.THREE STORY FR
4.1 & 1/2 STORY
5.1 & 3/4 STORY
6.2 & 1/2 STORY
21.OPEN FRAME POR
22.ENCL PCH/1SFR(
23.FRAME GARAGE
24.FRAME SHED
25.FRAME BAY WIND
26.1SFR OVERHANG
27.UNFIN BASEMENT
28.UNF ATTIC/LOFT
29.FINISHED ATTIC

Map Lot 001-004 Account 336 Location 328 FALLS BRIDGE RD Card 1 Of 1 5/29/2024

STEIN, THOMAS R QPRT U/A/D 10/20/06
c/o NATASHA S BRYANT & TAMARA E POOL
WASHINGTON CROSSING PA 18977

B6931P483

Previous Owner
STEIN,THOMAS R. 1/2 INTEREST
STEIN, YOLANDA S. 1/2 INTEREST
328 FALLS BRIDGE ROAD
BLUE HILL ME 04614
Sale Date: 11/24/2018

Inspection Witnessed By:

X Date

No./Date	Description	Date Insp.

Notes:

Blue Hill

Property Data

Neighborhood **1 NEIGHBORHOOD 1.**

Tree Growth Year **0**

X Coordinate **0**

Y Coordinate **0**

Zone/Land Use **48 SHORELAND**

Secondary Zone

Topography **2 ROLLING**

1.LEVEL	4.BELOW ST	7.ROUGH
2.ROLLING	5.LOW	8.
3.ABOVE ST	6.SWAMPY	9.

Utilities **4 DRILLED WELL 7 SEPTIC**

1.SUMMER	4.DR WELL	7.SEPTIC
2.WATER	5.DUG WELL	8.SPRING
3.SEWER	6.LAKE WTR	9.NONE

Street **1 PAVED**

1.PAVED	4.PROPOSED	7.
2.SEMI IMP	5.	8.
3.GRAVEL	6.	9.NONE

0

SPRINGWORK YEAR **2004**

Sale Data

Sale Date

Price

Sale Type

1.LAND	4.MOBILE	7.
2.L & B	5.OTHER	8.
3.BUILDING	6.	9.

Financing

1.CONVENT	4.SELLER	7.UNKNOWN
2.FHA/VA	5.PRIVATE	8.
3.ASSUMED	6.CASH	9.UNKNOWN

Validity

1.VALID	4.SPLIT	7.RENOVATE
2.RELATED	5.PARTIAL	8.OTHER
3.DISTRESS	6.EXEMPT	9.

Verified

1.BUYER	4.AGENT	7.FAMILY
2.SELLER	5.PUB REC	8.OTHER
3.LENDER	6.MLS	9.CONFID

Assessment Record

Year	Land	Buildings	Exempt	Total
2011	727,200	837,400	0	1,564,600
2012	727,200	837,400	0	1,564,600
2013	618,100	711,800	0	1,329,900
2014	618,100	711,800	0	1,329,900
2015	618,100	711,800	0	1,329,900
2016	618,100	711,800	0	1,329,900
2017	618,100	711,800	0	1,329,900
2018	618,100	711,800	0	1,329,900
2019	618,100	711,800	0	1,329,900
2020	618,100	711,800	0	1,329,900
2021	618,100	711,800	0	1,329,900
2022	618,100	711,800	0	1,329,900
2023	618,100	711,800	0	1,329,900
2024	813,100	1,402,900	0	2,216,000

Land Data

Front Foot	Type	Effective Frontage	Effective Depth	Influence Factor	Influence Code
11.REGULAR LOT				%	
12.SECONDARY				%	
13.EXCESS FRONTAG				%	
14.REAR LAND				%	
15.MISCELLANEOUS				%	
				%	
				%	
Square Foot		**Square Feet**			
16.REGULAR LOT				%	
17.SECONDARY LOT				%	
18.EXCESS LAND				%	
19.CONDOMINIUM				%	
20.MISCELLANEOUS				%	
				%	
				%	
Fract. Acre		**Acreage/Sites**			
21.HOUSELOT(FRCT)	24	1.00		100 %	0
22.BASELOT(FRCT)	26	0.18		100 %	0
23.REAR(FRCT)	28	3.12		100 %	0
Acres				%	
24.HOUSELOT				%	
25.BASELOT				%	
26.FRONTAGE 1				%	
27.FRONTAGE 2				%	
28.REAR LAND 1					
29.REAR LAND 2					

Total Acreage 4.30

Influence Codes

1.USE
2.R/W
3.TOPOGRAPHY
4.SIZE
5.ACCESS
6.RESTRICTIONS
7.SHAPE
8.SEMI-IMPROVED
9.FRACTIONAL
Acres
30.REAR LAND 3
31.REAR LAND 4
32.PASTURE
33.CROP
34.HORTICUL I
35.HORTUCUL II
36.ORCHARD
37.SOFTWOOD
38.MIXED WOOD
39.HARDWOOD
40.WASTE
41.GRAVEL PIT
42.MOBILE HOME SI
43.CONDO SITE
44.EXTRA SET OF L
45.M H HOOK-UP
46.HOLE/SITE

Blue Hill

Map Lot 001-004 | Account 336 | Location 328 FALLS BRIDGE RD | Card 1 Of 1 | 5/29/2024

Building Style	**1 CONVENTIONAL**	
1.CONV.	5.COLONIAL	9.CONDO
2.RANCH	6.SPLIT	10.
3.R RANCH	7.CONTEMP	11.
4.CAPE	8.COTTAGE	12.
Dwelling Units	**1**	
Other Units	**0**	
Stories	**2 TWO STORY**	
1.1	4.1.5	7.3.5
2.2	5.1.75	8.4
3.3	6.2.5	9.
Exterior Walls	**1 WOOD SIDING**	
1.WOOD	5.SHINGLE	9.OTHER
2.VIN/AL	6.BRK/STN	10.ALUM
3.COMPOS.	7.SINGLE	11.LOG
4.ASBESTOS	8.HARDY/CO	12.STONE
Roof Surface	**5 WOOD SHINGLES**	
1.ASPHALT	4.COMPOSIT	7.ROLL
2.SLATE	5.WOOD	8.
3.METAL	6.OTHER	9.
SF Masonry Trim	**0**	
	0	
	0	
Year Built	**2003**	
Year Remodeled	**0**	
Foundation	**1 CONCRETE**	
1.CONCRETE	4.WOOD	7.
2.C BLOCK	5.SLAB	8.
3.BR/STONE	6.PIERS	9.
Basement	**5 CRAWL SPACE**	
1.1/4 BMT	4.FULL BMT	7.
2.1/2 BMT	5.NONE	8.
3.3/4 BMT	6.	9.NONE
Bsmt Gar # Cars	**0**	
Wet Basement	**1 DRY BASEMENT**	
1.DRY	4.DIRT FLR	7.
2.DAMP	5.	8.
3.WET	6.	9.

SF Bsmt Living	**0**	
Fin Bsmt Grade	**0 0**	
	0	
Heat Type	**100%**	**1 HOT WATER BB**
1.HWBB	5.FWA	9.NO HEAT
2.HWCI	6.GRAVWA	10.
3.H PUMP	7.ELECTRIC	11.
4.RADIANT	8.FL/WALL	12.
Cool Type	**0%**	**9 NONE**
1.REFRIG	4.W&C AIR	7.
2.EVAPOR	5.	8.
3.H PUMP	6.	9.NONE
Kitchen Style	**2 TYPICAL**	
1.MODERN	4.OBSOLETE	7.
2.TYPICAL	5.	8.
3.OLD TYPE	6.	9.NONE
Bath(s) Style	**2 TYPICAL BATH(S)**	
1.MODERN	4.OBSOLETE	7.
2.TYPICAL	5.	8.
3.OLD TYPE	6.	9.NONE
# Rooms	**0**	
# Bedrooms	**0**	
# Full Baths	**3**	
# Half Baths	**1**	
# Addn Fixtures	**0**	
# Fireplaces	**2**	

TRIO

Layout	**1 TYPICAL**	
1.TYPICAL	4.	7.
2.INADEQ	5.	8.
3.	6.	9.
Attic	**9 NONE**	
1.1/4 FIN	4.FULL FIN	7.
2.1/2 FIN	5.FL/STAIR	8.
3.3/4 FIN	6.	9.NONE
Insulation	**1 FULL**	
1.FULL	4.MINIMAL	7.
2.HEAVY	5.PARTIAL	8.
3.CAPPED	6.	9.NONE
Unfinished %	**0%**	
Grade & Factor	**5 A 150%**	
1.E GRADE	4.B GRADE	7.AAA GRAD
2.D GRADE	5.A GRADE	8.M&S PRIC
3.C GRADE	6.AA GRADE	9.SAME
SQFT (Footprint)	**1584**	
Condition	**4 AVERAGE**	
1.POOR	4.AVG	7.V G
2.FAIR	5.AVG+	8.EXC
3.AVG-	6.GOOD	9.SAME
Phys. % Good	**0%**	
Funct. % Good	**100%**	
Functional Code	**9 NONE**	
1.INCOMP	4.PL/HT	7.
2.OVERBLT	5.DAMAGE/D	8.
3.STYLE	6.	9.NONE
Econ. % Good	**100%**	
Economic Code	**NONE**	
0.None	3.NO POWER	7.
1.LOCATION	4.DAMAGE/D	8.
2.ENCROACH	9.NONE	9.
Entrance Code	**0**	
1.INTERIOR	4.VACANT	7.
2.REFUSAL	5.ESTIMATE	8.
3.INFORMED	6.	9.
Information Code	**0**	
1.OWNER	4.AGENT	7.
2.RELATIVE	5.ESTIMATE	8.
3.TENANT	6.OTHER	9.

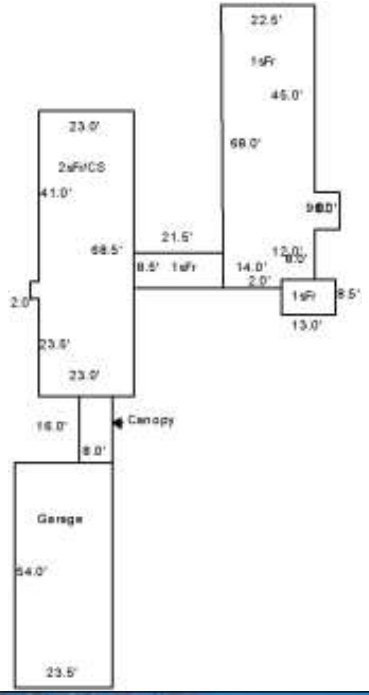

Date Inspected

Additions, Outbuildings & Improvements

Type	Year	Units	Grade	Cond	Phys.	Funct.	Sound Value
61	0	128	0 0	4	0 %	75 %	
23 FRAME GARAGE	0	1269	0 0	0	0 %	0 %	
1 ONE STORY	0	183	0 0	0	0 %	0 %	
1 ONE STORY	0	1551	0 0	0	0 %	0 %	
1 ONE STORY	0	110	0 0	0	0 %	0 %	
					%	%	
					%	%	
					%	%	
					%	%	
					%	%	

1.ONE STORY FRAM
2.TWO STORY FRAM
3.THREE STORY FR
4.1 & 1/2 STORY
5.1 & 3/4 STORY
6.2 & 1/2 STORY
21.OPEN FRAME POR
22.ENCL PCH/1SFR(
23.FRAME GARAGE
24.FRAME SHED
25.FRAME BAY WIND
26.1SFR OVERHANG
27.UNFIN BASEMENT
28.UNF ATTIC/LOFT
29.FINISHED ATTIC

Map Lot 039-052 | Account 337 | Location 899 MORGAN BAY RD | Card 1 Of 1 | 5/29/2024

CANDAGE, ALLISON
275 WEST 96TH STREET APT. 24C
NEW YORK NY 10025

B7044P62

Previous Owner
CANDAGE, GREGORY & ALLISON
C/O CANDAGE, ELIZABETH (LIFE ESTATE)
899 MORGAN BAY ROAD
BLUE HILL ME 04614
Sale Date: 7/24/2020

Previous Owner
CANDAGE, ARTHUR
CANDAGE, ELIZABETH
899 MORGAN BAY ROAD
BLUE HILL ME 04614
Sale Date: 9/18/2011

Inspection Witnessed By:

X Date

No./Date	Description	Date Insp.

Notes:
1/27/10- REV. NAH APPEARS N/C.

Blue Hill

Property Data

Neighborhood **12 NEIGHBORHOOD 12.**

Tree Growth Year **0**

X Coordinate **0**

Y Coordinate **0**

Zone/Land Use **11 RESIDENTIAL**

Secondary Zone

Topography **2 ROLLING**

1.LEVEL	4.BELOW ST	7.ROUGH
2.ROLLING	5.LOW	8.
3.ABOVE ST	6.SWAMPY	9.

Utilities **4 DRILLED WELL 7 SEPTIC**

1.SUMMER	4.DR WELL	7.SEPTIC
2.WATER	5.DUG WELL	8.SPRING
3.SEWER	6.LAKE WTR	9.NONE

Street **1 PAVED**

1.PAVED	4.PROPOSED	7.
2.SEMI IMP	5.	8.
3.GRAVEL	6.	9.NONE

0

SPRINGWORK YEAR **0**

Sale Data

Sale Date **7/24/2020**

Price

Sale Type **2 LAND &**

1.LAND	4.MOBILE	7.
2.L & B	5.OTHER	8.
3.BUILDING	6.	9.

Financing **1 CONVENTIONAL**

1.CONVENT	4.SELLER	7.UNKNOWN
2.FHA/VA	5.PRIVATE	8.
3.ASSUMED	6.CASH	9.UNKNOWN

Validity **2 RELATED PARTIES**

1.VALID	4.SPLIT	7.RENOVATE
2.RELATED	5.PARTIAL	8.OTHER
3.DISTRESS	6.EXEMPT	9.

Verified **5 PUBLIC RECORD**

1.BUYER	4.AGENT	7.FAMILY
2.SELLER	5.PUB REC	8.OTHER
3.LENDER	6.MLS	9.CONFID

Assessment Record

Year	Land	Buildings	Exempt	Total
2011	87,000	141,700	10,000	218,700
2012	87,000	141,700	0	228,700
2013	74,000	120,400	0	194,400
2014	74,000	120,400	0	194,400
2015	74,000	120,400	0	194,400
2016	74,000	120,400	0	194,400
2017	74,000	120,400	0	194,400
2018	74,000	120,400	0	194,400
2019	74,000	120,400	0	194,400
2020	74,000	120,400	0	194,400
2021	74,000	120,400	0	194,400
2022	74,000	120,400	0	194,400
2023	74,000	120,400	0	194,400
2024	146,000	201,500	0	347,500

Land Data

Front Foot	Type	Effective Frontage	Effective Depth	Influence Factor	Influence Code
11.REGULAR LOT				%	
12.SECONDARY				%	
13.EXCESS FRONTAG				%	
14.REAR LAND				%	
15.MISCELLANEOUS				%	
				%	
				%	
Square Foot		**Square Feet**			
16.REGULAR LOT				%	
17.SECONDARY LOT				%	
18.EXCESS LAND				%	
19.CONDOMINIUM				%	
20.MISCELLANEOUS				%	
				%	
				%	
Fract. Acre		**Acreage/Sites**			
21.HOUSELOT(FRCT)	24	1.00		100 %	0
22.BASELOT(FRCT)	28	5.00		100 %	0
23.REAR(FRCT)	29	14.00		100 %	0
Acres				%	
24.HOUSELOT				%	
25.BASELOT				%	
26.FRONTAGE 1				%	
27.FRONTAGE 2				%	
28.REAR LAND 1					
29.REAR LAND 2					

Total Acreage 20.00

Influence Codes

1.USE
2.R/W
3.TOPOGRAPHY
4.SIZE
5.ACCESS
6.RESTRICTIONS
7.SHAPE
8.SEMI-IMPROVED
9.FRACTIONAL
Acres
30.REAR LAND 3
31.REAR LAND 4
32.PASTURE
33.CROP
34.HORTICUL I
35.HORTUCUL II
36.ORCHARD
37.SOFTWOOD
38.MIXED WOOD
39.HARDWOOD
40.WASTE
41.GRAVEL PIT
42.MOBILE HOME SI
43.CONDO SITE
44.EXTRA SET OF L
45.M H HOOK-UP
46.HOLE/SITE

Blue Hill

Map Lot 039-052 | Account 337 | Location 899 MORGAN BAY RD | Card 1 Of 1 | 5/29/2024

Building Style	**1 CONVENTIONAL**		
1.CONV.	5.COLONIAL	9.CONDO	
2.RANCH	6.SPLIT	10.	
3.R RANCH	7.CONTEMP	11.	
4.CAPE	8.COTTAGE	12.	
Dwelling Units	**1**		
Other Units	**0**		
Stories	**2 TWO STORY**		
1.1	4.1.5	7.3.5	
2.2	5.1.75	8.4	
3.3	6.2.5	9.	
Exterior Walls	**5 SHINGLE**		
1.WOOD	5.SHINGLE	9.OTHER	
2.VIN/AL	6.BRK/STN	10.ALUM	
3.COMPOS.	7.SINGLE	11.LOG	
4.ASBESTOS	8.HARDY/CO	12.STONE	
Roof Surface	**1 ASPHALT SHINGLES**		
1.ASPHALT	4.COMPOSIT	7.ROLL	
2.SLATE	5.WOOD	8.	
3.METAL	6.OTHER	9.	
SF Masonry Trim	**0**		
	0		
	0		
Year Built	**1905**		
Year Remodeled	**0**		
Foundation	**3 BRICK &/OR STONE**		
1.CONCRETE	4.WOOD	7.	
2.C BLOCK	5.SLAB	8.	
3.BR/STONE	6.PIERS	9.	
Basement	**4 FULL BASEMENT**		
1.1/4 BMT	4.FULL BMT	7.	
2.1/2 BMT	5.NONE	8.	
3.3/4 BMT	6.	9.NONE	
Bsmt Gar # Cars	**0**		
Wet Basement	**1 DRY BASEMENT**		
1.DRY	4.DIRT FLR	7.	
2.DAMP	5.	8.	
3.WET	6.	9.	

SF Bsmt Living	**0**		
Fin Bsmt Grade	**0 0**		
	0		
Heat Type	**100%**	**1 HOT WATER BB**	
1.HWBB	5.FWA	9.NO HEAT	
2.HWCI	6.GRAVWA	10.	
3.H PUMP	7.ELECTRIC	11.	
4.RADIANT	8.FL/WALL	12.	
Cool Type	**0%**	**9 NONE**	
1.REFRIG	4.W&C AIR	7.	
2.EVAPOR	5.	8.	
3.H PUMP	6.	9.NONE	
Kitchen Style	**2 TYPICAL**		
1.MODERN	4.OBSOLETE	7.	
2.TYPICAL	5.	8.	
3.OLD TYPE	6.	9.NONE	
Bath(s) Style	**2 TYPICAL BATH(S)**		
1.MODERN	4.OBSOLETE	7.	
2.TYPICAL	5.	8.	
3.OLD TYPE	6.	9.NONE	
# Rooms	**0**		
# Bedrooms	**0**		
# Full Baths	**1**		
# Half Baths	**0**		
# Addn Fixtures	**0**		
# Fireplaces	**0**		

TRIO

Layout	**1 TYPICAL**		
1.TYPICAL	4.	7.	
2.INADEQ	5.	8.	
3.	6.	9.	
Attic	**4 FULL FINISHED**		
1.1/4 FIN	4.FULL FIN	7.	
2.1/2 FIN	5.FL/STAIR	8.	
3.3/4 FIN	6.	9.NONE	
Insulation	**1 FULL**		
1.FULL	4.MINIMAL	7.	
2.HEAVY	5.PARTIAL	8.	
3.CAPPED	6.	9.NONE	
Unfinished %	**0%**		
Grade & Factor	**3 C 110%**		
1.E GRADE	4.B GRADE	7.AAA GRAD	
2.D GRADE	5.A GRADE	8.M&S PRIC	
3.C GRADE	6.AA GRADE	9.SAME	
SQFT (Footprint)	**648**		
Condition	**4 AVERAGE**		
1.POOR	4.AVG	7.V G	
2.FAIR	5.AVG+	8.EXC	
3.AVG-	6.GOOD	9.SAME	
Phys. % Good	**0%**		
Funct. % Good	**100%**		
Functional Code	**9 NONE**		
1.INCOMP	4.PL/HT	7.	
2.OVERBLT	5.DAMAGE/D	8.	
3.STYLE	6.	9.NONE	
Econ. % Good	**100%**		
Economic Code	**NONE**		
0.None	3.NO POWER	7.	
1.LOCATION	4.DAMAGE/D	8.	
2.ENCROACH	9.NONE	9.	
Entrance Code	**0**		
1.INTERIOR	4.VACANT	7.	
2.REFUSAL	5.ESTIMATE	8.	
3.INFORMED	6.	9.	
Information Code	**0**		
1.OWNER	4.AGENT	7.	
2.RELATIVE	5.ESTIMATE	8.	
3.TENANT	6.OTHER	9.	

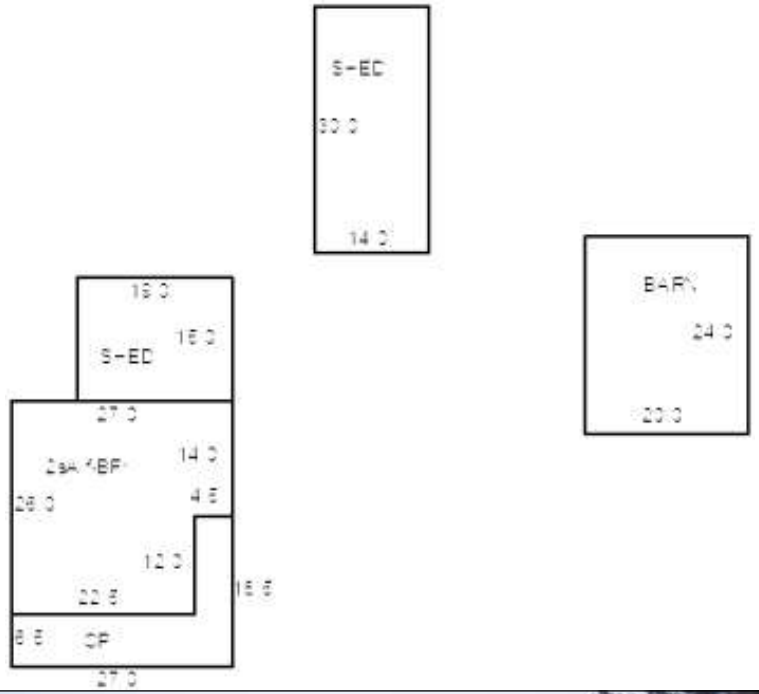

Date Inspected

Additions, Outbuildings & Improvements

Type	Year	Units	Grade	Cond	Phys.	Funct.	Sound Value
21 OPEN FRAME	0	230	0 0	0	0 %	0 %	
24 FRAME SHED	0	285	2 100	4	0 %	100 %	
67 BARN	0	480	3 100	4	0 %	75 %	
24 FRAME SHED	0	420	2 100	4	0 %	75 %	
					%	%	
					%	%	
					%	%	
					%	%	
					%	%	
					%	%	

1.ONE STORY FRAM
2.TWO STORY FRAM
3.THREE STORY FR
4.1 & 1/2 STORY
5.1 & 3/4 STORY
6.2 & 1/2 STORY
21.OPEN FRAME POR
22.ENCL PCH/1SFR(
23.FRAME GARAGE
24.FRAME SHED
25.FRAME BAY WIND
26.1SFR OVERHANG
27.UNFIN BASEMENT
28.UNF ATTIC/LOFT
29.FINISHED ATTIC

ALAN H. BIRK TRUST AGREEMENT DATED 11/22/1999 (1/2
JANE O. BIRK TRUST AGREEMENT DATED 11/22/1999 (1/2
PO BOX 632
BLUE HILL ME 04614

B6940P545

Previous Owner
BIRK, ALAN H. & BIRK, JANE O. (TRUSTEES)
ALAN H. BIRK & JANE O. BIRK IRREVOCABLE TRUST
PO BOX 632
BLUE HILL ME 04614
Sale Date: 3/08/2019

Inspection Witnessed By:

X Date

No./Date	Description	Date Insp.

Notes:

5/11/22- NAH. ADD 1sFr AND ADJ OP SIZE. '17 1+/- AC W/ 100' +/- FRONTAGE W/ LQ/GAR FROM LOT 1
1/10/17 REV VAC ADD SV SHED

Blue Hill

Property Data

Neighborhood **12 NEIGHBORHOOD 12.**

Tree Growth Year **0**

X Coordinate **0**

Y Coordinate **0**

Zone/Land Use **48 SHORELAND**

Secondary Zone

Topography **2 ROLLING**

1.LEVEL 4.BELOW ST 7.ROUGH
2.ROLLING 5.LOW 8.
3.ABOVE ST 6.SWAMPY 9.

Utilities **4 DRILLED WELL 7 SEPTIC**

1.SUMMER 4.DR WELL 7.SEPTIC
2.WATER 5.DUG WELL 8.SPRING
3.SEWER 6.LAKE WTR 9.NONE

Street **3 GRAVEL**

1.PAVED 4.PROPOSED 7.
2.SEMI IMP 5. 8.
3.GRAVEL 6. 9.NONE

0

SPRINGWORK YEAR **0**

Sale Data

Sale Date **3/08/2019**

Price

Sale Type **2 LAND &**

1.LAND 4.MOBILE 7.
2.L & B 5.OTHER 8.
3.BUILDING 6. 9.

Financing **9 UNKNOWN**

1.CONVENT 4.SELLER 7.UNKNOWN
2.FHA/VA 5.PRIVATE 8.
3.ASSUMED 6.CASH 9.UNKNOWN

Validity **8 OTHER NON VALID**

1.VALID 4.SPLIT 7.RENOVATE
2.RELATED 5.PARTIAL 8.OTHER
3.DISTRESS 6.EXEMPT 9.

Verified **5 PUBLIC RECORD**

1.BUYER 4.AGENT 7.FAMILY
2.SELLER 5.PUB REC 8.OTHER
3.LENDER 6.MLS 9.CONFID

Assessment Record

Year	Land	Buildings	Exempt	Total
2011	85,700	143,400	0	229,100
2012	85,700	143,400	0	229,100
2013	72,900	121,900	0	194,800
2014	72,900	121,900	0	194,800
2015	72,900	121,900	0	194,800
2016	72,900	121,900	0	194,800
2017	72,900	122,700	0	195,600
2018	113,900	122,700	0	236,600
2019	113,900	122,700	0	236,600
2020	113,900	122,700	0	236,600
2021	113,900	122,700	0	236,600
2022	113,900	126,500	0	240,400
2023	113,900	126,500	0	240,400
2024	379,000	211,300	0	590,300

Land Data

Front Foot	Type	Effective Frontage	Effective Depth	Influence Factor	Influence Code
11.REGULAR LOT				%	
12.SECONDARY				%	
13.EXCESS FRONTAG				%	
14.REAR LAND				%	
15.MISCELLANEOUS				%	
				%	
				%	
Square Foot		**Square Feet**			
16.REGULAR LOT				%	
17.SECONDARY LOT				%	
18.EXCESS LAND				%	
19.CONDOMINIUM				%	
20.MISCELLANEOUS				%	
				%	
				%	
Fract. Acre		**Acreage/Sites**			
21.HOUSELOT(FRCT)	24	1.00	100	%	0
22.BASELOT(FRCT)	28	0.80	100	%	0
23.REAR(FRCT)				%	
Acres				%	
24.HOUSELOT				%	
25.BASELOT				%	
26.FRONTAGE 1				%	
27.FRONTAGE 2				%	
28.REAR LAND 1					
29.REAR LAND 2					

Total Acreage 1.80

Influence Codes

1.USE
2.R/W
3.TOPOGRAPHY
4.SIZE
5.ACCESS
6.RESTRICTIONS
7.SHAPE
8.SEMI-IMPROVED
9.FRACTIONAL
Acres
30.REAR LAND 3
31.REAR LAND 4
32.PASTURE
33.CROP
34.HORTICUL I
35.HORTUCUL II
36.ORCHARD
37.SOFTWOOD
38.MIXED WOOD
39.HARDWOOD
40.WASTE
41.GRAVEL PIT
42.MOBILE HOME SI
43.CONDO SITE
44.EXTRA SET OF L
45.M H HOOK-UP
46.HOLE/SITE

Blue Hill

Map Lot 018-018 | Account 338 | Location 450 WEST TODDY LN | Card 1 Of 2 | 5/29/2024

Building Style	**8 COTTAGE**	
1.CONV.	5.COLONIAL	9.CONDO
2.RANCH	6.SPLIT	10.
3.R RANCH	7.CONTEMP	11.
4.CAPE	8.COTTAGE	12.
Dwelling Units	**1**	
Other Units	**0**	
Stories	**5 ONE & 3/4 STORY**	
1.1	4.1.5	7.3.5
2.2	5.1.75	8.4
3.3	6.2.5	9.
Exterior Walls	**5 SHINGLE**	
1.WOOD	5.SHINGLE	9.OTHER
2.VIN/AL	6.BRK/STN	10.ALUM
3.COMPOS.	7.SINGLE	11.LOG
4.ASBESTOS	8.HARDY/CO	12.STONE
Roof Surface	**1 ASPHALT SHINGLES**	
1.ASPHALT	4.COMPOSIT	7.ROLL
2.SLATE	5.WOOD	8.
3.METAL	6.OTHER	9.
SF Masonry Trim	**0**	
	0	
	0	
Year Built	**1985**	
Year Remodeled	**2005**	
Foundation	**6 PIERS**	
1.CONCRETE	4.WOOD	7.
2.C BLOCK	5.SLAB	8.
3.BR/STONE	6.PIERS	9.
Basement	**9 NO BASEMENT**	
1.1/4 BMT	4.FULL BMT	7.
2.1/2 BMT	5.NONE	8.
3.3/4 BMT	6.	9.NONE
Bsmt Gar # Cars	**0**	
Wet Basement	**9 NO BASEMENT**	
1.DRY	4.DIRT FLR	7.
2.DAMP	5.	8.
3.WET	6.	9.

SF Bsmt Living	**0**	
Fin Bsmt Grade	**0 0**	
	0	
Heat Type	**100%**	**5 FORCED WARM AIR**
1.HWBB	5.FWA	9.NO HEAT
2.HWCI	6.GRAVWA	10.
3.H PUMP	7.ELECTRIC	11.
4.RADIANT	8.FL/WALL	12.
Cool Type	**0%**	**9 NONE**
1.REFRIG	4.W&C AIR	7.
2.EVAPOR	5.	8.
3.H PUMP	6.	9.NONE
Kitchen Style	**2 TYPICAL**	
1.MODERN	4.OBSOLETE	7.
2.TYPICAL	5.	8.
3.OLD TYPE	6.	9.NONE
Bath(s) Style	**2 TYPICAL BATH(S)**	
1.MODERN	4.OBSOLETE	7.
2.TYPICAL	5.	8.
3.OLD TYPE	6.	9.NONE
# Rooms	**0**	
# Bedrooms	**0**	
# Full Baths	**1**	
# Half Baths	**1**	
# Addn Fixtures	**1**	
# Fireplaces	**1**	

Layout	**1 TYPICAL**	
1.TYPICAL	4.	7.
2.INADEQ	5.	8.
3.	6.	9.
Attic	**9 NONE**	
1.1/4 FIN	4.FULL FIN	7.
2.1/2 FIN	5.FL/STAIR	8.
3.3/4 FIN	6.	9.NONE
Insulation	**1 FULL**	
1.FULL	4.MINIMAL	7.
2.HEAVY	5.PARTIAL	8.
3.CAPPED	6.	9.NONE
Unfinished %	**0%**	
Grade & Factor	**2 D 110%**	
1.E GRADE	4.B GRADE	7.AAA GRAD
2.D GRADE	5.A GRADE	8.M&S PRIC
3.C GRADE	6.AA GRADE	9.SAME
SQFT (Footprint)	**480**	
Condition	**6 GOOD**	
1.POOR	4.AVG	7.V G
2.FAIR	5.AVG+	8.EXC
3.AVG-	6.GOOD	9.SAME
Phys. % Good	**0%**	
Funct. % Good	**100%**	
Functional Code	**9 NONE**	
1.INCOMP	4.PL/HT	7.
2.OVERBLT	5.DAMAGE/D	8.
3.STYLE	6.	9.NONE
Econ. % Good	**100%**	
Economic Code	**NONE**	
0.None	3.NO POWER	7.
1.LOCATION	4.DAMAGE/D	8.
2.ENCROACH	9.NONE	9.
Entrance Code	**0**	
1.INTERIOR	4.VACANT	7.
2.REFUSAL	5.ESTIMATE	8.
3.INFORMED	6.	9.
Information Code	**0**	
1.OWNER	4.AGENT	7.
2.RELATIVE	5.ESTIMATE	8.
3.TENANT	6.OTHER	9.

Date Inspected

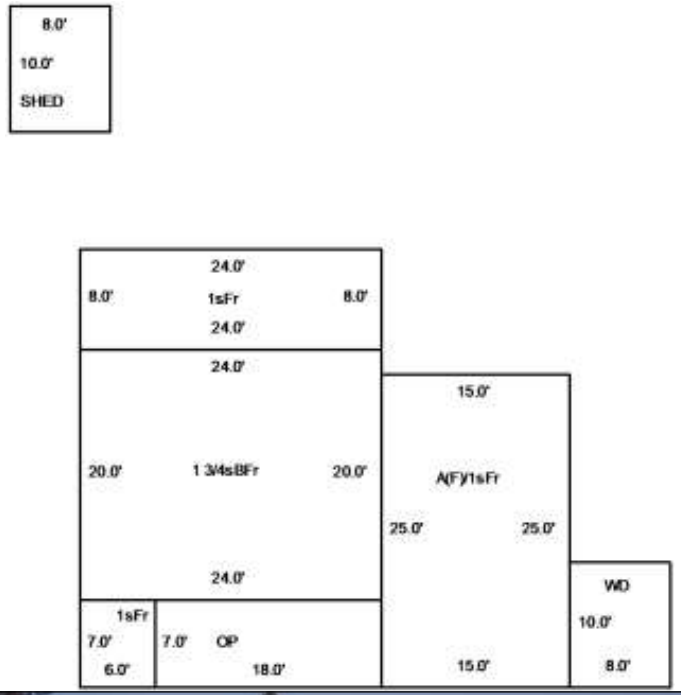

Additions, Outbuildings & Improvements

Type	Year	Units	Grade	Cond	Phys.	Funct.	Sound Value
21 OPEN FRAME	2006	126	9 100	4	0 %	100 %	
29 FINISHED ATTIC	2006	375	0 0	4	0 %	100 %	
1 ONE STORY	2006	375	0 0	4	0 %	100 %	
1 ONE STORY	2006	192	0 0	4	0 %	100 %	
68 DECK	2006	80	3 100	4	0 %	100 %	
1 ONE STORY	2021	42	9 100	4	0 %	100 %	
24 FRAME SHED	0				%	%	800
					%	%	
					%	%	
					%	%	

1.ONE STORY FRAM
2.TWO STORY FRAM
3.THREE STORY FR
4.1 & 1/2 STORY
5.1 & 3/4 STORY
6.2 & 1/2 STORY
21.OPEN FRAME POR
22.ENCL PCH/1SFR(
23.FRAME GARAGE
24.FRAME SHED
25.FRAME BAY WIND
26.1SFR OVERHANG
27.UNFIN BASEMENT
28.UNF ATTIC/LOFT
29.FINISHED ATTIC

ALAN H. BIRK TRUST AGREEMENT DATED 11/22/1999 (1/2
JANE O. BIRK TRUST AGREEMENT DATED 11/22/1999 (1/2
PO BOX 632
BLUE HILL ME 04614

B6940P545

Previous Owner
BIRK, ALAN H. & BIRK, JANE O. (TRUSTEES)
ALAN H. BIRK & JANE O. BIRK IRREVOCABLE TRUST
PO BOX 632
BLUE HILL ME 04614
Sale Date: 3/08/2019

Inspection Witnessed By:

X Date

No./Date	Description	Date Insp.

Notes:

Blue Hill

Property Data

Neighborhood **12 NEIGHBORHOOD 12.**

Tree Growth Year **0**

X Coordinate **0**

Y Coordinate **0**

Zone/Land Use **48 SHORELAND**

Secondary Zone

Topography **2 ROLLING**

1.LEVEL 4.BELOW ST 7.ROUGH
2.ROLLING 5.LOW 8.
3.ABOVE ST 6.SWAMPY 9.

Utilities **4 DRILLED WELL 7 SEPTIC**

1.SUMMER 4.DR WELL 7.SEPTIC
2.WATER 5.DUG WELL 8.SPRING
3.SEWER 6.LAKE WTR 9.NONE

Street **3 GRAVEL**

1.PAVED 4.PROPOSED 7.
2.SEMI IMP 5. 8.
3.GRAVEL 6. 9.NONE

0

SPRINGWORK YEAR **0**

Sale Data

Sale Date **3/08/2019**

Price

Sale Type **2 LAND &**

1.LAND 4.MOBILE 7.
2.L & B 5.OTHER 8.
3.BUILDING 6. 9.

Financing **9 UNKNOWN**

1.CONVENT 4.SELLER 7.UNKNOWN
2.FHA/VA 5.PRIVATE 8.
3.ASSUMED 6.CASH 9.UNKNOWN

Validity **8 OTHER NON VALID**

1.VALID 4.SPLIT 7.RENOVATE
2.RELATED 5.PARTIAL 8.OTHER
3.DISTRESS 6.EXEMPT 9.

Verified **5 PUBLIC RECORD**

1.BUYER 4.AGENT 7.FAMILY
2.SELLER 5.PUB REC 8.OTHER
3.LENDER 6.MLS 9.CONFID

Assessment Record

Year	Land	Buildings	Exempt	Total
2018	0	122,700	0	122,700
2019	0	122,700	0	122,700
2020	0	122,700	0	122,700
2021	0	122,700	0	122,700
2022	0	122,700	0	122,700
2023	0	122,700	0	122,700
2024	0	219,800	0	219,800

Land Data

Front Foot	Type	Effective Frontage	Effective Depth	Influence Factor	Influence Code
11.REGULAR LOT				%	
12.SECONDARY				%	
13.EXCESS FRONTAG				%	
14.REAR LAND				%	
15.MISCELLANEOUS				%	
				%	
				%	
Square Foot		**Square Feet**			
16.REGULAR LOT				%	
17.SECONDARY LOT				%	
18.EXCESS LAND				%	
19.CONDOMINIUM				%	
20.MISCELLANEOUS				%	
				%	
				%	
Fract. Acre		**Acreage/Sites**			
21.HOUSELOT(FRCT)				%	
22.BASELOT(FRCT)				%	
23.REAR(FRCT)				%	
Acres				%	
24.HOUSELOT				%	
25.BASELOT				%	
26.FRONTAGE 1				%	
27.FRONTAGE 2				%	
28.REAR LAND 1					
29.REAR LAND 2					

Total Acreage 0.00

Influence Codes

1.USE
2.R/W
3.TOPOGRAPHY
4.SIZE
5.ACCESS
6.RESTRICTIONS
7.SHAPE
8.SEMI-IMPROVED
9.FRACTIONAL
Acres
30.REAR LAND 3
31.REAR LAND 4
32.PASTURE
33.CROP
34.HORTICUL I
35.HORTUCUL II
36.ORCHARD
37.SOFTWOOD
38.MIXED WOOD
39.HARDWOOD
40.WASTE
41.GRAVEL PIT
42.MOBILE HOME SI
43.CONDO SITE
44.EXTRA SET OF L
45.M H HOOK-UP
46.HOLE/SITE

Blue Hill

Map Lot 018-018 | Account 338 | Location 450 WEST TODDY LN | Card 2 Of 2 | 5/29/2024

CARD #1

Building Style	**1 CONVENTIONAL**	
1.CONV.	5.COLONIAL	9.CONDO
2.RANCH	6.SPLIT	10.
3.R RANCH	7.CONTEMP	11.
4.CAPE	8.COTTAGE	12.
Dwelling Units	**1**	
Other Units	**0**	
Stories	**5 ONE & 3/4 STORY**	
1.1	4.1.5	7.3.5
2.2	5.1.75	8.4
3.3	6.2.5	9.
Exterior Walls	**2 VINYL/ALUMINUM**	
1.WOOD	5.SHINGLE	9.OTHER
2.VIN/AL	6.BRK/STN	10.ALUM
3.COMPOS.	7.SINGLE	11.LOG
4.ASBESTOS	8.HARDY/CO	12.STONE
Roof Surface	**3 METAL**	
1.ASPHALT	4.COMPOSIT	7.ROLL
2.SLATE	5.WOOD	8.
3.METAL	6.OTHER	9.
SF Masonry Trim	**0**	
	0	
	0	
Year Built	**2013**	
Year Remodeled	**0**	
Foundation	**5 CONCRETE SLAB**	
1.CONCRETE	4.WOOD	7.
2.C BLOCK	5.SLAB	8.
3.BR/STONE	6.PIERS	9.
Basement	**9 NO BASEMENT**	
1.1/4 BMT	4.FULL BMT	7.
2.1/2 BMT	5.NONE	8.
3.3/4 BMT	6.	9.NONE
Bsmt Gar # Cars	**0**	
Wet Basement	**9 NO BASEMENT**	
1.DRY	4.DIRT FLR	7.
2.DAMP	5.	8.
3.WET	6.	9.

SF Bsmt Living	**0**	
Fin Bsmt Grade	**0 0**	
	0	
Heat Type	**100%**	**4 RADIANT**
1.HWBB	5.FWA	9.NO HEAT
2.HWCI	6.GRAVWA	10.
3.H PUMP	7.ELECTRIC	11.
4.RADIANT	8.FL/WALL	12.
Cool Type	**0%**	**9 NONE**
1.REFRIG	4.W&C AIR	7.
2.EVAPOR	5.	8.
3.H PUMP	6.	9.NONE
Kitchen Style	**2 TYPICAL**	
1.MODERN	4.OBSOLETE	7.
2.TYPICAL	5.	8.
3.OLD TYPE	6.	9.NONE
Bath(s) Style	**2 TYPICAL BATH(S)**	
1.MODERN	4.OBSOLETE	7.
2.TYPICAL	5.	8.
3.OLD TYPE	6.	9.NONE
# Rooms	**0**	
# Bedrooms	**0**	
# Full Baths	**1**	
# Half Baths	**0**	
# Addn Fixtures	**0**	
# Fireplaces	**0**	

TRIO

Layout	**1 TYPICAL**	
1.TYPICAL	4.	7.
2.INADEQ	5.	8.
3.	6.	9.
Attic	**9 NONE**	
1.1/4 FIN	4.FULL FIN	7.
2.1/2 FIN	5.FL/STAIR	8.
3.3/4 FIN	6.	9.NONE
Insulation	**1 FULL**	
1.FULL	4.MINIMAL	7.
2.HEAVY	5.PARTIAL	8.
3.CAPPED	6.	9.NONE
Unfinished %	**50%**	
Grade & Factor	**4 B 100%**	
1.E GRADE	4.B GRADE	7.AAA GRAD
2.D GRADE	5.A GRADE	8.M&S PRIC
3.C GRADE	6.AA GRADE	9.SAME
SQFT (Footprint)	**896**	
Condition	**4 AVERAGE**	
1.POOR	4.AVG	7.V G
2.FAIR	5.AVG+	8.EXC
3.AVG-	6.GOOD	9.SAME
Phys. % Good	**0%**	
Funct. % Good	**100%**	
Functional Code	**9 NONE**	
1.INCOMP	4.PL/HT	7.
2.OVERBLT	5.DAMAGE/D	8.
3.STYLE	6.	9.NONE
Econ. % Good	**100%**	
Economic Code	**NONE**	
0.None	3.NO POWER	7.
1.LOCATION	4.DAMAGE/D	8.
2.ENCROACH	9.NONE	9.
Entrance Code	**0**	
1.INTERIOR	4.VACANT	7.
2.REFUSAL	5.ESTIMATE	8.
3.INFORMED	6.	9.
Information Code	**0**	
1.OWNER	4.AGENT	7.
2.RELATIVE	5.ESTIMATE	8.
3.TENANT	6.OTHER	9.

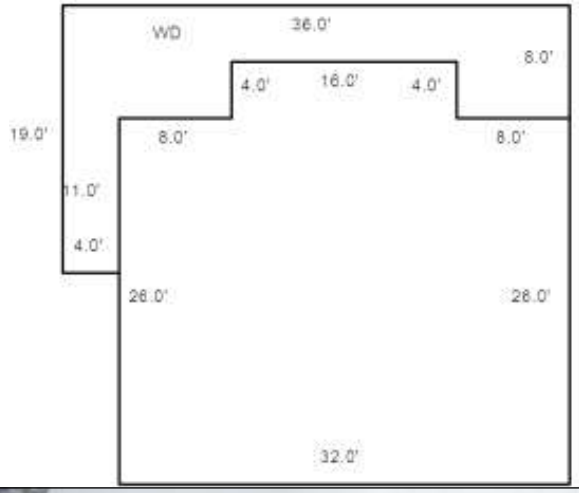

Date Inspected

Additions, Outbuildings & Improvements

Type	Year	Units	Grade	Cond	Phys.	Funct.	Sound Value
68 DECK	0	268	0 0	0	0 %	0 %	
					%	%	
					%	%	
					%	%	
					%	%	
					%	%	
					%	%	
					%	%	
					%	%	
					%	%	

1.ONE STORY FRAM
2.TWO STORY FRAM
3.THREE STORY FR
4.1 & 1/2 STORY
5.1 & 3/4 STORY
6.2 & 1/2 STORY
21.OPEN FRAME POR
22.ENCL PCH/1SFR(
23.FRAME GARAGE
24.FRAME SHED
25.FRAME BAY WIND
26.1SFR OVERHANG
27.UNFIN BASEMENT
28.UNF ATTIC/LOFT
29.FINISHED ATTIC

Map Lot 003-001 Account 339 Location 733 FALLS BRIDGE RD Card 1 Of 3 5/29/2024

CANDAGE, JOHN D
CANDAGE, ANNETTE M
733 FALLS BRIDGE RD.
BLUE HILL ME 04614

B1198P377 B5735P158 B7248P231

Property Data

Neighborhood	9 NEIGHBORHOOD 9.
Tree Growth Year	0
X Coordinate	0
Y Coordinate	0
Zone/Land Use	11 RESIDENTIAL
Secondary Zone	48 & SHORELAND
Topography	2 ROLLING

1.LEVEL	4.BELOW ST	7.ROUGH
2.ROLLING	5.LOW	8.
3.ABOVE ST	6.SWAMPY	9.

Utilities	4 DRILLED WELL 7 SEPTIC

1.SUMMER	4.DR WELL	7.SEPTIC
2.WATER	5.DUG WELL	8.SPRING
3.SEWER	6.LAKE WTR	9.NONE

Street	1 PAVED

1.PAVED	4.PROPOSED	7.
2.SEMI IMP	5.	8.
3.GRAVEL	6.	9.NONE

	0
SPRINGWORK YEAR	0

Sale Data

Sale Date	
Price	

Sale Type

1.LAND	4.MOBILE	7.
2.L & B	5.OTHER	8.
3.BUILDING	6.	9.

Financing

1.CONVENT	4.SELLER	7.UNKNOWN
2.FHA/VA	5.PRIVATE	8.
3.ASSUMED	6.CASH	9.UNKNOWN

Validity

1.VALID	4.SPLIT	7.RENOVATE
2.RELATED	5.PARTIAL	8.OTHER
3.DISTRESS	6.EXEMPT	9.

Verified

1.BUYER	4.AGENT	7.FAMILY
2.SELLER	5.PUB REC	8.OTHER
3.LENDER	6.MLS	9.CONFID

Assessment Record

Year	Land	Buildings	Exempt	Total
2011	207,600	169,100	0	376,700
2012	207,500	160,300	0	367,800
2013	177,000	179,400	0	356,400
2014	178,500	179,400	0	357,900
2015	178,300	179,400	0	357,700
2016	180,300	179,400	0	359,700
2017	180,900	179,400	0	360,300
2018	180,600	179,400	0	360,000
2019	179,500	179,400	0	358,900
2020	179,600	183,100	0	362,700
2021	178,300	183,100	0	361,400
2022	178,000	183,100	23,500	337,600
2023	177,800	183,100	20,250	340,650
2024	279,900	294,900	25,000	549,800

Land Data

Front Foot	Type	Effective Frontage	Effective Depth	Influence Factor	Influence Code
11.REGULAR LOT				%	
12.SECONDARY				%	
13.EXCESS FRONTAG				%	
14.REAR LAND				%	
15.MISCELLANEOUS				%	
				%	
				%	

Square Foot		Square Feet		
16.REGULAR LOT			%	
17.SECONDARY LOT			%	
18.EXCESS LAND			%	
19.CONDOMINIUM			%	
20.MISCELLANEOUS			%	
			%	
			%	

Fract. Acre		Acreage/Sites		
21.HOUSELOT(FRCT)	24	1.00	100 %	0
22.BASELOT(FRCT)	28	2.00	100 %	0
23.REAR(FRCT)	37	66.00	100 %	0
Acres	38	23.00	100 %	0
24.HOUSELOT	40	1.00	100 %	0
25.BASELOT	29	1.00	100 %	0
26.FRONTAGE 1			%	
27.FRONTAGE 2				
28.REAR LAND 1				
29.REAR LAND 2				

Total Acreage 94.00

Influence Codes

1.USE
2.R/W
3.TOPOGRAPHY
4.SIZE
5.ACCESS
6.RESTRICTIONS
7.SHAPE
8.SEMI-IMPROVED
9.FRACTIONAL
Acres
30.REAR LAND 3
31.REAR LAND 4
32.PASTURE
33.CROP
34.HORTICUL I
35.HORTUCUL II
36.ORCHARD
37.SOFTWOOD
38.MIXED WOOD
39.HARDWOOD
40.WASTE
41.GRAVEL PIT
42.MOBILE HOME SI
43.CONDO SITE
44.EXTRA SET OF L
45.M H HOOK-UP
46.HOLE/SITE

Inspection Witnessed By:

X Date

No./Date	Description	Date Insp.

Notes:

3/27/24 w/MRS, CARD 3 COMPLETE, COTTAGE USED FOR STORAGE.
5/16/23 NAH, M+L NEW HSE, +MVR, EST 90% COMP, ADD OP
12/4/19 - REV W/MRS@ STORE. ADJ YRBUILT HSE. ADJ WD ON POOL HSE. REV ALL BLDGS, RESK, ADD COOLER BLDG FROM 2011 NOT ADDED. ADD 1444 SQFT FREEZER BLDG FROM '17 NPA, ADJ AND RESIZE SHEDS. ADD INT FIN & PLUMB FIX TO 480 SQFT SHED
[illegible] w/MR&MRS, ADD WD AROUND NATATORIUM, ADD S/V SHED AND REMOVE SAME SHED FROM THEIR LOT Y

Blue Hill

Blue Hill

Map Lot 003-001 | Account 339 | Location 733 FALLS BRIDGE RD | Card 1 Of 3 | 5/29/2024

Building Style	**4 CAPE**	
1.CONV.	5.COLONIAL	9.CONDO
2.RANCH	6.SPLIT	10.
3.R RANCH	7.CONTEMP	11.
4.CAPE	8.COTTAGE	12.
Dwelling Units	**1**	
Other Units	**0**	
Stories	**4 ONE & 1/2 STORY**	
1.1	4.1.5	7.3.5
2.2	5.1.75	8.4
3.3	6.2.5	9.
Exterior Walls	**2 VINYL/ALUMINUM**	
1.WOOD	5.SHINGLE	9.OTHER
2.VIN/AL	6.BRK/STN	10.ALUM
3.COMPOS.	7.SINGLE	11.LOG
4.ASBESTOS	8.HARDY/CO	12.STONE
Roof Surface	**1 ASPHALT SHINGLES**	
1.ASPHALT	4.COMPOSIT	7.ROLL
2.SLATE	5.WOOD	8.
3.METAL	6.OTHER	9.
SF Masonry Trim	**0**	
	0	
	0	
Year Built	**1**	
Year Remodeled	**0**	
Foundation	**3 BRICK &/OR STONE**	
1.CONCRETE	4.WOOD	7.
2.C BLOCK	5.SLAB	8.
3.BR/STONE	6.PIERS	9.
Basement	**4 FULL BASEMENT**	
1.1/4 BMT	4.FULL BMT	7.
2.1/2 BMT	5.NONE	8.
3.3/4 BMT	6.	9.NONE
Bsmt Gar # Cars	**0**	
Wet Basement	**2 DAMP BASEMENT**	
1.DRY	4.DIRT FLR	7.
2.DAMP	5.	8.
3.WET	6.	9.

SF Bsmt Living	**0**	
Fin Bsmt Grade	**0 0**	
	0	
Heat Type	**100%**	**1 HOT WATER BB**
1.HWBB	5.FWA	9.NO HEAT
2.HWCI	6.GRAVWA	10.
3.H PUMP	7.ELECTRIC	11.
4.RADIANT	8.FL/WALL	12.
Cool Type	**0%**	**9 NONE**
1.REFRIG	4.W&C AIR	7.
2.EVAPOR	5.	8.
3.H PUMP	6.	9.NONE
Kitchen Style	**2 TYPICAL**	
1.MODERN	4.OBSOLETE	7.
2.TYPICAL	5.	8.
3.OLD TYPE	6.	9.NONE
Bath(s) Style	**2 TYPICAL BATH(S)**	
1.MODERN	4.OBSOLETE	7.
2.TYPICAL	5.	8.
3.OLD TYPE	6.	9.NONE
# Rooms	**0**	
# Bedrooms	**0**	
# Full Baths	**1**	
# Half Baths	**1**	
# Addn Fixtures	**0**	
# Fireplaces	**0**	

TRIO

Layout	**1 TYPICAL**	
1.TYPICAL	4.	7.
2.INADEQ	5.	8.
3.	6.	9.
Attic	**9 NONE**	
1.1/4 FIN	4.FULL FIN	7.
2.1/2 FIN	5.FL/STAIR	8.
3.3/4 FIN	6.	9.NONE
Insulation	**1 FULL**	
1.FULL	4.MINIMAL	7.
2.HEAVY	5.PARTIAL	8.
3.CAPPED	6.	9.NONE
Unfinished %	**0%**	
Grade & Factor	**3 C 110%**	
1.E GRADE	4.B GRADE	7.AAA GRAD
2.D GRADE	5.A GRADE	8.M&S PRIC
3.C GRADE	6.AA GRADE	9.SAME
SQFT (Footprint)	**881**	
Condition	**5 ABOVE AVERAGE**	
1.POOR	4.AVG	7.V G
2.FAIR	5.AVG+	8.EXC
3.AVG-	6.GOOD	9.SAME
Phys. % Good	**0%**	
Funct. % Good	**100%**	
Functional Code	**9 NONE**	
1.INCOMP	4.PL/HT	7.
2.OVERBLT	5.DAMAGE/D	8.
3.STYLE	6.	9.NONE
Econ. % Good	**100%**	
Economic Code	**NONE**	
0.None	3.NO POWER	7.
1.LOCATION	4.DAMAGE/D	8.
2.ENCROACH	9.NONE	9.
Entrance Code	**0**	
1.INTERIOR	4.VACANT	7.
2.REFUSAL	5.ESTIMATE	8.
3.INFORMED	6.	9.
Information Code	**0**	
1.OWNER	4.AGENT	7.
2.RELATIVE	5.ESTIMATE	8.
3.TENANT	6.OTHER	9.

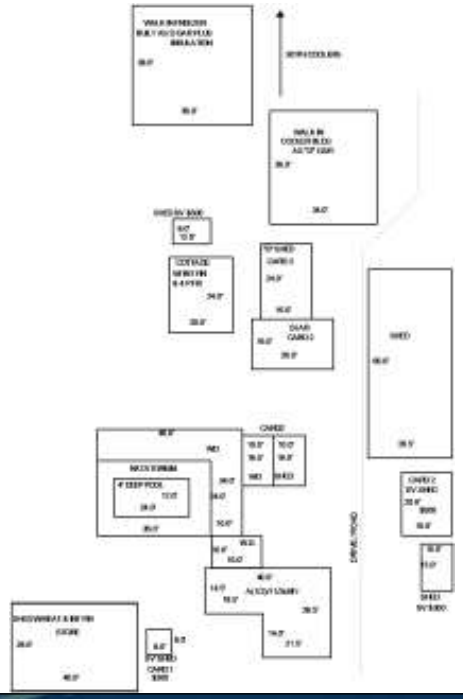

Date Inspected

Additions, Outbuildings & Improvements

Type	Year	Units	Grade	Cond	Phys.	Funct.	Sound Value
68 DECK	0	160	0 0	0	0 %	0 %	
24 FRAME SHED	0				%	%	500
24 FRAME SHED	0				%	%	200
24 FRAME SHED	0	1590	3 100	2	0 %	75 %	
24 FRAME SHED	1995	1120	3 100	4	0 %	100 %	
76 INTERIOR	1995	1120	1 100	4	0 %	100 %	
78 HEAT	1995	1120	1 100	4	0 %	100 %	
63 SWIMMING POOL	2012	288	2 100	3	0 %	50 %	
70 NATATORIUM	2012	864	2 100	3	0 %	50 %	
68 DECK	2013	700	3 100	4	0 %	100 %	

1.ONE STORY FRAM
2.TWO STORY FRAM
3.THREE STORY FR
4.1 & 1/2 STORY
5.1 & 3/4 STORY
6.2 & 1/2 STORY
21.OPEN FRAME POR
22.ENCL PCH/1SFR(
23.FRAME GARAGE
24.FRAME SHED
25.FRAME BAY WIND
26.1SFR OVERHANG
27.UNFIN BASEMENT
28.UNF ATTIC/LOFT
29.FINISHED ATTIC

CANDAGE, JOHN D
CANDAGE, ANNETTE M
733 FALLS BRIDGE RD.
BLUE HILL ME 04614

B1198P377 B5735P158 B7248P231

Property Data

Neighborhood **9 NEIGHBORHOOD 9.**

Tree Growth Year **0**

X Coordinate **0**

Y Coordinate **0**

Zone/Land Use **11 RESIDENTIAL**

Secondary Zone **48 & SHORELAND**

Topography **2 ROLLING**

1.LEVEL	4.BELOW ST	7.ROUGH
2.ROLLING	5.LOW	8.
3.ABOVE ST	6.SWAMPY	9.

Utilities **4 DRILLED WELL 7 SEPTIC**

1.SUMMER	4.DR WELL	7.SEPTIC
2.WATER	5.DUG WELL	8.SPRING
3.SEWER	6.LAKE WTR	9.NONE

Street **1 PAVED**

1.PAVED	4.PROPOSED	7.
2.SEMI IMP	5.	8.
3.GRAVEL	6.	9.NONE

0

SPRINGWORK YEAR **0**

Sale Data

Sale Date

Price

Sale Type

1.LAND	4.MOBILE	7.
2.L & B	5.OTHER	8.
3.BUILDING	6.	9.

Financing

1.CONVENT	4.SELLER	7.UNKNOWN
2.FHA/VA	5.PRIVATE	8.
3.ASSUMED	6.CASH	9.UNKNOWN

Validity

1.VALID	4.SPLIT	7.RENOVATE
2.RELATED	5.PARTIAL	8.OTHER
3.DISTRESS	6.EXEMPT	9.

Verified

1.BUYER	4.AGENT	7.FAMILY
2.SELLER	5.PUB REC	8.OTHER
3.LENDER	6.MLS	9.CONFID

Assessment Record

Year	Land	Buildings	Exempt	Total
2011	0	19,100	0	19,100
2012	0	19,100	0	19,100
2013	0	16,500	0	16,500
2014	0	21,900	0	21,900
2015	0	21,900	0	21,900
2016	0	21,900	0	21,900
2017	0	21,900	0	21,900
2018	0	21,900	0	21,900
2019	0	21,900	0	21,900
2020	0	41,700	0	41,700
2021	0	41,700	0	41,700
2022	0	41,700	0	41,700
2023	0	41,700	0	41,700
2024	0	54,500	0	54,500

Land Data

Front Foot	Type	Effective Frontage	Effective Depth	Influence Factor	Influence Code
11.REGULAR LOT				%	
12.SECONDARY				%	
13.EXCESS FRONTAG				%	
14.REAR LAND				%	
15.MISCELLANEOUS				%	
				%	
				%	
Square Foot		**Square Feet**			
16.REGULAR LOT				%	
17.SECONDARY LOT				%	
18.EXCESS LAND				%	
19.CONDOMINIUM				%	
20.MISCELLANEOUS				%	
				%	
				%	
Fract. Acre		**Acreage/Sites**			
21.HOUSELOT(FRCT)				%	
22.BASELOT(FRCT)				%	
23.REAR(FRCT)				%	
Acres				%	
24.HOUSELOT				%	
25.BASELOT				%	
26.FRONTAGE 1				%	
27.FRONTAGE 2				%	
28.REAR LAND 1					
29.REAR LAND 2					

Total Acreage 0.00

Influence Codes

1.USE
2.R/W
3.TOPOGRAPHY
4.SIZE
5.ACCESS
6.RESTRICTIONS
7.SHAPE
8.SEMI-IMPROVED
9.FRACTIONAL
Acres
30.REAR LAND 3
31.REAR LAND 4
32.PASTURE
33.CROP
34.HORTICUL I
35.HORTUCUL II
36.ORCHARD
37.SOFTWOOD
38.MIXED WOOD
39.HARDWOOD
40.WASTE
41.GRAVEL PIT
42.MOBILE HOME SI
43.CONDO SITE
44.EXTRA SET OF L
45.M H HOOK-UP
46.HOLE/SITE

Inspection Witnessed By:

X Date

No./Date	Description	Date Insp.

Notes:

Blue Hill

Blue Hill

Map Lot 003-001 | Account 339 | Location structure:sheds | Card 2 Of 3 | 5/29/2024

Building Style		
1.CONV.	5.COLONIAL	9.CONDO
2.RANCH	6.SPLIT	10.
3.R RANCH	7.CONTEMP	11.
4.CAPE	8.COTTAGE	12.
Dwelling Units		
Other Units		
Stories		
1.1	4.1.5	7.3.5
2.2	5.1.75	8.4
3.3	6.2.5	9.
Exterior Walls		
1.WOOD	5.SHINGLE	9.OTHER
2.VIN/AL	6.BRK/STN	10.ALUM
3.COMPOS.	7.SINGLE	11.LOG
4.ASBESTOS	8.HARDY/CO	12.STONE
Roof Surface		
1.ASPHALT	4.COMPOSIT	7.ROLL
2.SLATE	5.WOOD	8.
3.METAL	6.OTHER	9.
SF Masonry Trim		
Year Built		
Year Remodeled		
Foundation		
1.CONCRETE	4.WOOD	7.
2.C BLOCK	5.SLAB	8.
3.BR/STONE	6.PIERS	9.
Basement		
1.1/4 BMT	4.FULL BMT	7.
2.1/2 BMT	5.NONE	8.
3.3/4 BMT	6.	9.NONE
Bsmt Gar # Cars		
Wet Basement		
1.DRY	4.DIRT FLR	7.
2.DAMP	5.	8.
3.WET	6.	9.

SF Bsmt Living		
Fin Bsmt Grade		
Heat Type		
1.HWBB	5.FWA	9.NO HEAT
2.HWCI	6.GRAVWA	10.
3.H PUMP	7.ELECTRIC	11.
4.RADIANT	8.FL/WALL	12.
Cool Type		
1.REFRIG	4.W&C AIR	7.
2.EVAPOR	5.	8.
3.H PUMP	6.	9.NONE
Kitchen Style		
1.MODERN	4.OBSOLETE	7.
2.TYPICAL	5.	8.
3.OLD TYPE	6.	9.NONE
Bath(s) Style		
1.MODERN	4.OBSOLETE	7.
2.TYPICAL	5.	8.
3.OLD TYPE	6.	9.NONE
# Rooms		
# Bedrooms		
# Full Baths		
# Half Baths		
# Addn Fixtures		
# Fireplaces		

TRIO

Layout		
1.TYPICAL	4.	7.
2.INADEQ	5.	8.
3.	6.	9.
Attic		
1.1/4 FIN	4.FULL FIN	7.
2.1/2 FIN	5.FL/STAIR	8.
3.3/4 FIN	6.	9.NONE
Insulation		
1.FULL	4.MINIMAL	7.
2.HEAVY	5.PARTIAL	8.
3.CAPPED	6.	9.NONE
Unfinished %		
Grade & Factor		
1.E GRADE	4.B GRADE	7.AAA GRAD
2.D GRADE	5.A GRADE	8.M&S PRIC
3.C GRADE	6.AA GRADE	9.SAME
SQFT (Footprint)		
Condition		
1.POOR	4.AVG	7.V G
2.FAIR	5.AVG+	8.EXC
3.AVG-	6.GOOD	9.SAME
Phys. % Good		
Funct. % Good		
Functional Code		
1.INCOMP	4.PL/HT	7.
2.OVERBLT	5.DAMAGE/D	8.
3.STYLE	6.	9.NONE
Econ. % Good		
Economic Code		
0.None	3.NO POWER	7.
1.LOCATION	4.DAMAGE/D	8.
2.ENCROACH	9.NONE	9.
Entrance Code **0**		
1.INTERIOR	4.VACANT	7.
2.REFUSAL	5.ESTIMATE	8.
3.INFORMED	6.	9.
Information Code **0**		
1.OWNER	4.AGENT	7.
2.RELATIVE	5.ESTIMATE	8.
3.TENANT	6.OTHER	9.

Date Inspected

Additions, Outbuildings & Improvements

Type	Year	Units	Grade	Cond	Phys.	Funct.	Sound Value
24 FRAME SHED	0				%	%	300
24 FRAME SHED	0				%	%	500
24 FRAME SHED	2005	384	2 100	4	0 %	75 %	
87 CONCRETE SLAB	2005	416	3 100	4	0 %	75 %	
82 COTTAGE	2007	480	3 100	4	0 %	60 %	
24 FRAME SHED	2014				%	%	900
68 DECK	2014	160	2 100	4	0 %	100 %	
23 FRAME GARAGE	2011	864	2 105	4	0 %	75 %	
					%	%	
					%	%	

1.ONE STORY FRAM
2.TWO STORY FRAM
3.THREE STORY FR
4.1 & 1/2 STORY
5.1 & 3/4 STORY
6.2 & 1/2 STORY
21.OPEN FRAME POR
22.ENCL PCH/1SFR(
23.FRAME GARAGE
24.FRAME SHED
25.FRAME BAY WIND
26.1SFR OVERHANG
27.UNFIN BASEMENT
28.UNF ATTIC/LOFT
29.FINISHED ATTIC

Map Lot 003-001 Account 339 Location 733 FALLS BRIDGE RD Card 3 Of 3 5/29/2024

CANDAGE, JOHN D
CANDAGE, ANNETTE M
733 FALLS BRIDGE RD.
BLUE HILL ME 04614

B1198P377 B5735P158 B7248P231

Property Data

Neighborhood **9 NEIGHBORHOOD 9.**

Tree Growth Year **0**

X Coordinate **0**

Y Coordinate **0**

Zone/Land Use **11 RESIDENTIAL**

Secondary Zone **48 & SHORELAND**

Topography **2 ROLLING**

1.LEVEL	4.BELOW ST	7.ROUGH
2.ROLLING	5.LOW	8.
3.ABOVE ST	6.SWAMPY	9.

Utilities **4 DRILLED WELL 7 SEPTIC**

1.SUMMER	4.DR WELL	7.SEPTIC
2.WATER	5.DUG WELL	8.SPRING
3.SEWER	6.LAKE WTR	9.NONE

Street **1 PAVED**

1.PAVED	4.PROPOSED	7.
2.SEMI IMP	5.	8.
3.GRAVEL	6.	9.NONE

0

SPRINGWORK YEAR **0**

Sale Data

Sale Date

Price

Sale Type

1.LAND	4.MOBILE	7.
2.L & B	5.OTHER	8.
3.BUILDING	6.	9.

Financing

1.CONVENT	4.SELLER	7.UNKNOWN
2.FHA/VA	5.PRIVATE	8.
3.ASSUMED	6.CASH	9.UNKNOWN

Validity

1.VALID	4.SPLIT	7.RENOVATE
2.RELATED	5.PARTIAL	8.OTHER
3.DISTRESS	6.EXEMPT	9.

Verified

1.BUYER	4.AGENT	7.FAMILY
2.SELLER	5.PUB REC	8.OTHER
3.LENDER	6.MLS	9.CONFID

Assessment Record

Year	Land	Buildings	Exempt	Total
2020	0	15,900	0	15,900
2021	0	15,900	0	15,900
2022	0	15,900	0	15,900
2023	0	116,500	0	116,500
2024	0	252,100	0	252,100

Land Data

Front Foot	Type	Effective Frontage	Effective Depth	Influence Factor	Influence Code
11.REGULAR LOT				%	
12.SECONDARY				%	
13.EXCESS FRONTAG				%	
14.REAR LAND				%	
15.MISCELLANEOUS				%	
				%	
				%	
Square Foot		**Square Feet**			
16.REGULAR LOT				%	
17.SECONDARY LOT				%	
18.EXCESS LAND				%	
19.CONDOMINIUM				%	
20.MISCELLANEOUS				%	
				%	
				%	
Fract. Acre		**Acreage/Sites**			
21.HOUSELOT(FRCT)				%	
22.BASELOT(FRCT)				%	
23.REAR(FRCT)				%	
Acres				%	
24.HOUSELOT				%	
25.BASELOT				%	
26.FRONTAGE 1				%	
27.FRONTAGE 2				%	
28.REAR LAND 1				%	
29.REAR LAND 2				%	

Total Acreage 0.00

Influence Codes

1.USE
2.R/W
3.TOPOGRAPHY
4.SIZE
5.ACCESS
6.RESTRICTIONS
7.SHAPE
8.SEMI-IMPROVED
9.FRACTIONAL

Acres

30.REAR LAND 3
31.REAR LAND 4
32.PASTURE
33.CROP
34.HORTICUL I
35.HORTUCUL II
36.ORCHARD
37.SOFTWOOD
38.MIXED WOOD
39.HARDWOOD
40.WASTE
41.GRAVEL PIT
42.MOBILE HOME SI
43.CONDO SITE
44.EXTRA SET OF L
45.M H HOOK-UP
46.HOLE/SITE

Inspection Witnessed By:

X Date

No./Date	Description	Date Insp.

Notes:

Blue Hill

Blue Hill

Map Lot 003-001 | Account 339 | Location 733 FALLS BRIDGE RD | Card 3 Of 3 | 5/29/2024

Building Style	**1 CONVENTIONAL**		
1.CONV.	5.COLONIAL	9.CONDO	
2.RANCH	6.SPLIT	10.	
3.R RANCH	7.CONTEMP	11.	
4.CAPE	8.COTTAGE	12.	
Dwelling Units	**1**		
Other Units	**0**		
Stories	**1 ONE STORY**		
1.1	4.1.5	7.3.5	
2.2	5.1.75	8.4	
3.3	6.2.5	9.	
Exterior Walls	**1 WOOD SIDING**		
1.WOOD	5.SHINGLE	9.OTHER	
2.VIN/AL	6.BRK/STN	10.ALUM	
3.COMPOS.	7.SINGLE	11.LOG	
4.ASBESTOS	8.HARDY/CO	12.STONE	
Roof Surface	**1 ASPHALT SHINGLES**		
1.ASPHALT	4.COMPOSIT	7.ROLL	
2.SLATE	5.WOOD	8.	
3.METAL	6.OTHER	9.	
SF Masonry Trim	**0**		
	0		
	0		
Year Built	**2022**		
Year Remodeled	**0**		
Foundation	**1 CONCRETE**		
1.CONCRETE	4.WOOD	7.	
2.C BLOCK	5.SLAB	8.	
3.BR/STONE	6.PIERS	9.	
Basement	**4 FULL BASEMENT**		
1.1/4 BMT	4.FULL BMT	7.	
2.1/2 BMT	5.NONE	8.	
3.3/4 BMT	6.	9.NONE	
Bsmt Gar # Cars	**0**		
Wet Basement	**1 DRY BASEMENT**		
1.DRY	4.DIRT FLR	7.	
2.DAMP	5.	8.	
3.WET	6.	9.	

SF Bsmt Living	**0**		
Fin Bsmt Grade	**0 0**		
	0		
Heat Type	**100%**	**1 HOT WATER BB**	
1.HWBB	5.FWA	9.NO HEAT	
2.HWCI	6.GRAVWA	10.	
3.H PUMP	7.ELECTRIC	11.	
4.RADIANT	8.FL/WALL	12.	
Cool Type	**0%**	**9 NONE**	
1.REFRIG	4.W&C AIR	7.	
2.EVAPOR	5.	8.	
3.H PUMP	6.	9.NONE	
Kitchen Style	**2 TYPICAL**		
1.MODERN	4.OBSOLETE	7.	
2.TYPICAL	5.	8.	
3.OLD TYPE	6.	9.NONE	
Bath(s) Style	**2 TYPICAL BATH(S)**		
1.MODERN	4.OBSOLETE	7.	
2.TYPICAL	5.	8.	
3.OLD TYPE	6.	9.NONE	
# Rooms	**0**		
# Bedrooms	**0**		
# Full Baths	**1**		
# Half Baths	**0**		
# Addn Fixtures	**0**		
# Fireplaces	**0**		

TRIO

Layout	**1 TYPICAL**		
1.TYPICAL	4.	7.	
2.INADEQ	5.	8.	
3.	6.	9.	
Attic	**9 NONE**		
1.1/4 FIN	4.FULL FIN	7.	
2.1/2 FIN	5.FL/STAIR	8.	
3.3/4 FIN	6.	9.NONE	
Insulation	**1 FULL**		
1.FULL	4.MINIMAL	7.	
2.HEAVY	5.PARTIAL	8.	
3.CAPPED	6.	9.NONE	
Unfinished %	**0%**		
Grade & Factor	**3 C 100%**		
1.E GRADE	4.B GRADE	7.AAA GRAD	
2.D GRADE	5.A GRADE	8.M&S PRIC	
3.C GRADE	6.AA GRADE	9.SAME	
SQFT (Footprint)	**1144**		
Condition	**4 AVERAGE**		
1.POOR	4.AVG	7.V G	
2.FAIR	5.AVG+	8.EXC	
3.AVG-	6.GOOD	9.SAME	
Phys. % Good	**0%**		
Funct. % Good	**100%**		
Functional Code	**9 NONE**		
1.INCOMP	4.PL/HT	7.	
2.OVERBLT	5.DAMAGE/D	8.	
3.STYLE	6.	9.NONE	
Econ. % Good	**100%**		
Economic Code	**NONE**		
0.None	3.NO POWER	7.	
1.LOCATION	4.DAMAGE/D	8.	
2.ENCROACH	9.NONE	9.	
Entrance Code	**0**		
1.INTERIOR	4.VACANT	7.	
2.REFUSAL	5.ESTIMATE	8.	
3.INFORMED	6.	9.	
Information Code	**0**		
1.OWNER	4.AGENT	7.	
2.RELATIVE	5.ESTIMATE	8.	
3.TENANT	6.OTHER	9.	

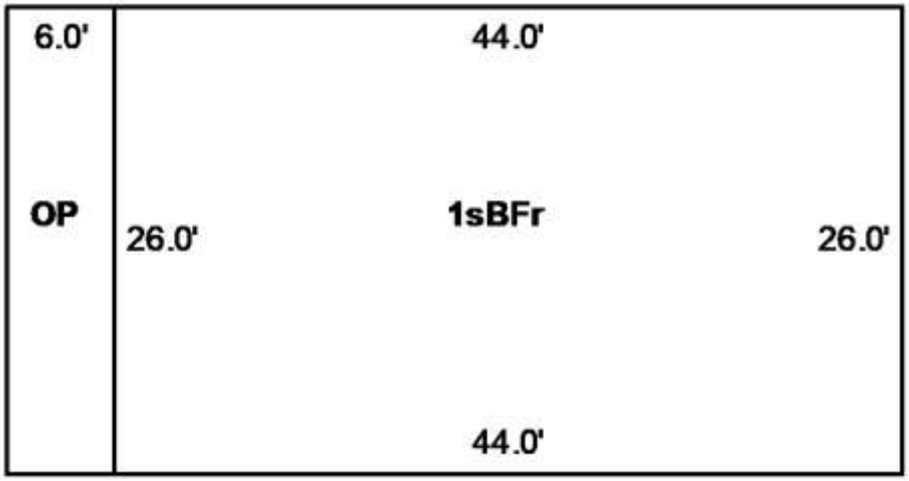

Date Inspected

Additions, Outbuildings & Improvements

Type	Year	Units	Grade	Cond	Phys.	Funct.	Sound Value
23 FRAME GARAGE	2017	1444	3 95	4	0 %	75 %	
21 OPEN FRAME	2022	156	0 0	0	0 %	0 %	
					%	%	
					%	%	
					%	%	
					%	%	
					%	%	
					%	%	
					%	%	
					%	%	

1.ONE STORY FRAM
2.TWO STORY FRAM
3.THREE STORY FR
4.1 & 1/2 STORY
5.1 & 3/4 STORY
6.2 & 1/2 STORY
21.OPEN FRAME POR
22.ENCL PCH/1SFR(
23.FRAME GARAGE
24.FRAME SHED
25.FRAME BAY WIND
26.1SFR OVERHANG
27.UNFIN BASEMENT
28.UNF ATTIC/LOFT
29.FINISHED ATTIC

Map Lot 003-026 Account 340 Location LAND-TREE GROWTH Card 1 Of 1 5/29/2024

CANDAGE, JOHN D
CANDAGE, ANNETTE M
733 FALLS BRIDGE RD.
BLUE HILL ME 04614

B1198P377 B5735P158 B7248P231

Property Data

Neighborhood **1 NEIGHBORHOOD 1.**

Tree Growth Year **0**

X Coordinate **0**

Y Coordinate **0**

Zone/Land Use **48 SHORELAND**

Secondary Zone

Topography **2 ROLLING**

1.LEVEL 4.BELOW ST 7.ROUGH
2.ROLLING 5.LOW 8.
3.ABOVE ST 6.SWAMPY 9.

Utilities **9 NONE**

1.SUMMER 4.DR WELL 7.SEPTIC
2.WATER 5.DUG WELL 8.SPRING
3.SEWER 6.LAKE WTR 9.NONE

Street **1 PAVED**

1.PAVED 4.PROPOSED 7.
2.SEMI IMP 5. 8.
3.GRAVEL 6. 9.NONE

0

SPRINGWORK YEAR **0**

Sale Data

Sale Date

Price

Sale Type

1.LAND 4.MOBILE 7.
2.L & B 5.OTHER 8.
3.BUILDING 6. 9.

Financing

1.CONVENT 4.SELLER 7.UNKNOWN
2.FHA/VA 5.PRIVATE 8.
3.ASSUMED 6.CASH 9.UNKNOWN

Validity

1.VALID 4.SPLIT 7.RENOVATE
2.RELATED 5.PARTIAL 8.OTHER
3.DISTRESS 6.EXEMPT 9.

Verified

1.BUYER 4.AGENT 7.FAMILY
2.SELLER 5.PUB REC 8.OTHER
3.LENDER 6.MLS 9.CONFID

Assessment Record

Year	Land	Buildings	Exempt	Total
2011	1,100	0	0	1,100
2012	1,100	0	0	1,100
2013	900	0	0	900
2014	1,100	0	0	1,100
2015	1,100	0	0	1,100
2016	1,200	0	0	1,200
2017	1,300	0	0	1,300
2018	1,300	0	0	1,300
2019	1,200	0	0	1,200
2020	1,200	0	0	1,200
2021	1,000	0	0	1,000
2022	1,000	0	0	1,000
2023	1,000	0	0	1,000
2024	1,200	0	0	1,200

Land Data

Front Foot	Type	Effective Frontage	Effective Depth	Influence Factor	Influence Code
11.REGULAR LOT				%	
12.SECONDARY				%	
13.EXCESS FRONTAG				%	
14.REAR LAND				%	
15.MISCELLANEOUS				%	
				%	
				%	
Square Foot		**Square Feet**			
16.REGULAR LOT				%	
17.SECONDARY LOT				%	
18.EXCESS LAND				%	
19.CONDOMINIUM				%	
20.MISCELLANEOUS				%	
				%	
				%	
Fract. Acre		**Acreage/Sites**			
21.HOUSELOT(FRCT)	37	9.00		100 %	0
22.BASELOT(FRCT)				%	
23.REAR(FRCT)				%	
Acres				%	
24.HOUSELOT				%	
25.BASELOT				%	
26.FRONTAGE 1				%	
27.FRONTAGE 2				%	
28.REAR LAND 1				%	
29.REAR LAND 2				%	

Total Acreage 9.00

Influence Codes

1.USE
2.R/W
3.TOPOGRAPHY
4.SIZE
5.ACCESS
6.RESTRICTIONS
7.SHAPE
8.SEMI-IMPROVED
9.FRACTIONAL
Acres
30.REAR LAND 3
31.REAR LAND 4
32.PASTURE
33.CROP
34.HORTICUL I
35.HORTUCUL II
36.ORCHARD
37.SOFTWOOD
38.MIXED WOOD
39.HARDWOOD
40.WASTE
41.GRAVEL PIT
42.MOBILE HOME SI
43.CONDO SITE
44.EXTRA SET OF L
45.M H HOOK-UP
46.HOLE/SITE

Inspection Witnessed By:

X Date

No./Date	Description	Date Insp.

Notes:

3/2514 W/MR&MRS AT THEIR HSE, REMOVED BUNKHSE FROM THIS LOT. CONFIRMED WITH CEO
2011 REFILED TG N/C TO ACRES
6/17/2013 COTTAGE AND DECK DOWN BY SHORE

Blue Hill

Blue Hill

Map Lot 003-026 | Account 340 | Location LAND-TREE GROWTH | Card 1 Of 1 | 5/29/2024

Building Style **0**		
1.CONV.	5.COLONIAL	9.CONDO
2.RANCH	6.SPLIT	10.
3.R RANCH	7.CONTEMP	11.
4.CAPE	8.COTTAGE	12.
Dwelling Units **0**		
Other Units **0**		
Stories **0**		
1.1	4.1.5	7.3.5
2.2	5.1.75	8.4
3.3	6.2.5	9.
Exterior Walls **0**		
1.WOOD	5.SHINGLE	9.OTHER
2.VIN/AL	6.BRK/STN	10.ALUM
3.COMPOS.	7.SINGLE	11.LOG
4.ASBESTOS	8.HARDY/CO	12.STONE
Roof Surface **0**		
1.ASPHALT	4.COMPOSIT	7.ROLL
2.SLATE	5.WOOD	8.
3.METAL	6.OTHER	9.
SF Masonry Trim **0**		
0		
0		
Year Built **0**		
Year Remodeled **0**		
Foundation **0**		
1.CONCRETE	4.WOOD	7.
2.C BLOCK	5.SLAB	8.
3.BR/STONE	6.PIERS	9.
Basement **0**		
1.1/4 BMT	4.FULL BMT	7.
2.1/2 BMT	5.NONE	8.
3.3/4 BMT	6.	9.NONE
Bsmt Gar # Cars **0**		
Wet Basement **0**		
1.DRY	4.DIRT FLR	7.
2.DAMP	5.	8.
3.WET	6.	9.

SF Bsmt Living **0**		
Fin Bsmt Grade **0 0**		
0		
Heat Type **100%** **0**		
1.HWBB	5.FWA	9.NO HEAT
2.HWCI	6.GRAVWA	10.
3.H PUMP	7.ELECTRIC	11.
4.RADIANT	8.FL/WALL	12.
Cool Type **0%** **9 NONE**		
1.REFRIG	4.W&C AIR	7.
2.EVAPOR	5.	8.
3.H PUMP	6.	9.NONE
Kitchen Style **0**		
1.MODERN	4.OBSOLETE	7.
2.TYPICAL	5.	8.
3.OLD TYPE	6.	9.NONE
Bath(s) Style **0**		
1.MODERN	4.OBSOLETE	7.
2.TYPICAL	5.	8.
3.OLD TYPE	6.	9.NONE
# Rooms **0**		
# Bedrooms **0**		
# Full Baths **0**		
# Half Baths **0**		
# Addn Fixtures **0**		
# Fireplaces **0**		

TRIO

Layout **0**		
1.TYPICAL	4.	7.
2.INADEQ	5.	8.
3.	6.	9.
Attic **0**		
1.1/4 FIN	4.FULL FIN	7.
2.1/2 FIN	5.FL/STAIR	8.
3.3/4 FIN	6.	9.NONE
Insulation **0**		
1.FULL	4.MINIMAL	7.
2.HEAVY	5.PARTIAL	8.
3.CAPPED	6.	9.NONE
Unfinished % **0%**		
Grade & Factor **0 0%**		
1.E GRADE	4.B GRADE	7.AAA GRAD
2.D GRADE	5.A GRADE	8.M&S PRIC
3.C GRADE	6.AA GRADE	9.SAME
SQFT (Footprint) **0**		
Condition **0**		
1.POOR	4.AVG	7.V G
2.FAIR	5.AVG+	8.EXC
3.AVG-	6.GOOD	9.SAME
Phys. % Good **0%**		
Funct. % Good **100%**		
Functional Code **9 NONE**		
1.INCOMP	4.PL/HT	7.
2.OVERBLT	5.DAMAGE/D	8.
3.STYLE	6.	9.NONE
Econ. % Good **100%**		
Economic Code **NONE**		
0.None	3.NO POWER	7.
1.LOCATION	4.DAMAGE/D	8.
2.ENCROACH	9.NONE	9.
Entrance Code **0**		
1.INTERIOR	4.VACANT	7.
2.REFUSAL	5.ESTIMATE	8.
3.INFORMED	6.	9.
Information Code **0**		
1.OWNER	4.AGENT	7.
2.RELATIVE	5.ESTIMATE	8.
3.TENANT	6.OTHER	9.

Date Inspected

Additions, Outbuildings & Improvements

Type	Year	Units	Grade	Cond	Phys.	Funct.	Sound Value
					%	%	
					%	%	
					%	%	
					%	%	
					%	%	
					%	%	
					%	%	
					%	%	
					%	%	
					%	%	

1.ONE STORY FRAM
2.TWO STORY FRAM
3.THREE STORY FR
4.1 & 1/2 STORY
5.1 & 3/4 STORY
6.2 & 1/2 STORY
21.OPEN FRAME POR
22.ENCL PCH/1SFR(
23.FRAME GARAGE
24.FRAME SHED
25.FRAME BAY WIND
26.1SFR OVERHANG
27.UNFIN BASEMENT
28.UNF ATTIC/LOFT
29.FINISHED ATTIC

Map Lot 027-006 | Account 341 | Location 35 MINES RD | Card 1 Of 1 | 5/29/2024

FLYNN, WILLIAM J
JOHNSON, CHELSEA J
35 MINES RD
BLUE HILL ME 04614

B6918P420

Previous Owner
JOHNSON, WILLIAM H.
JOHNSON, DEBORAH I.
35 MINES RD
BLUE HILL ME 04614
Sale Date: 10/15/2018

Previous Owner
BUSONI, MARIO
HOPKINS, ALICE
365 WEST 28Th STREET APT 2G
NEW YORK NY 10001
Sale Date: 1/19/2017

Inspection Witnessed By:

X Date

No./Date	Description	Date Insp.

Notes:

3/1/21-REV. CALL COMPLETE
3/6/20 SHED MOVED TO M14L9.
4/25/18 - NAH (CARS). ADD SHED.
'16 Adj lisiting and condition

Blue Hill

Property Data

Neighborhood	**46 NEIGHBORHOOD 46.**	
Tree Growth Year	**0**	
X Coordinate		**0**
Y Coordinate		**0**
Zone/Land Use	**11 RESIDENTIAL**	
Secondary Zone		
Topography		**2 ROLLING**
1.LEVEL	4.BELOW ST	7.ROUGH
2.ROLLING	5.LOW	8.
3.ABOVE ST	6.SWAMPY	9.
Utilities	**5 DUG WELL**	**7 SEPTIC**
1.SUMMER	4.DR WELL	7.SEPTIC
2.WATER	5.DUG WELL	8.SPRING
3.SEWER	6.LAKE WTR	9.NONE
Street	**1 PAVED**	
1.PAVED	4.PROPOSED	7.
2.SEMI IMP	5.	8.
3.GRAVEL	6.	9.NONE
		0
SPRINGWORK YEAR		**0**

Sale Data

Sale Date		**10/15/2018**
Price		**106,250**
Sale Type	**2 LAND &**	
1.LAND	4.MOBILE	7.
2.L & B	5.OTHER	8.
3.BUILDING	6.	9.
Financing	**7 UNKNOWN.....**	
1.CONVENT	4.SELLER	7.UNKNOWN
2.FHA/VA	5.PRIVATE	8.
3.ASSUMED	6.CASH	9.UNKNOWN
Validity	**1 ARMS LENGTH**	
1.VALID	4.SPLIT	7.RENOVATE
2.RELATED	5.PARTIAL	8.OTHER
3.DISTRESS	6.EXEMPT	9.
Verified	**5 PUBLIC RECORD**	
1.BUYER	4.AGENT	7.FAMILY
2.SELLER	5.PUB REC	8.OTHER
3.LENDER	6.MLS	9.CONFID

Assessment Record

Year	Land	Buildings	Exempt	Total
2011	67,000	58,200	0	125,200
2012	67,000	58,200	0	125,200
2013	57,000	49,600	0	106,600
2014	57,000	49,600	0	106,600
2015	57,000	49,600	0	106,600
2016	57,000	28,600	0	85,600
2017	57,000	28,600	0	85,600
2018	57,000	30,400	0	87,400
2019	57,000	30,400	0	87,400
2020	57,000	28,600	24,500	61,100
2021	57,000	31,400	24,000	64,400
2022	57,000	31,400	23,500	64,900
2023	57,000	31,400	20,250	68,150
2024	122,200	71,300	25,000	168,500

Land Data

Front Foot	Type	Effective Frontage	Effective Depth	Influence Factor	Influence Code
11.REGULAR LOT				%	
12.SECONDARY				%	
13.EXCESS FRONTAG				%	
14.REAR LAND				%	
15.MISCELLANEOUS				%	
				%	
				%	
Square Foot		**Square Feet**			
16.REGULAR LOT				%	
17.SECONDARY LOT				%	
18.EXCESS LAND				%	
19.CONDOMINIUM				%	
20.MISCELLANEOUS				%	
				%	
				%	
Fract. Acre		**Acreage/Sites**			
21.HOUSELOT(FRCT)	21	0.80	100	%	0
22.BASELOT(FRCT)	28	0.20	100	%	0
23.REAR(FRCT)				%	
Acres				%	
24.HOUSELOT				%	
25.BASELOT				%	
26.FRONTAGE 1				%	
27.FRONTAGE 2				%	
28.REAR LAND 1				%	
29.REAR LAND 2				%	

Total Acreage 1.00

Influence Codes

1.USE
2.R/W
3.TOPOGRAPHY
4.SIZE
5.ACCESS
6.RESTRICTIONS
7.SHAPE
8.SEMI-IMPROVED
9.FRACTIONAL
Acres
30.REAR LAND 3
31.REAR LAND 4
32.PASTURE
33.CROP
34.HORTICUL I
35.HORTUCUL II
36.ORCHARD
37.SOFTWOOD
38.MIXED WOOD
39.HARDWOOD
40.WASTE
41.GRAVEL PIT
42.MOBILE HOME SI
43.CONDO SITE
44.EXTRA SET OF L
45.M H HOOK-UP
46.HOLE/SITE

Blue Hill

Map Lot 027-006 | Account 341 | Location 35 MINES RD | Card 1 Of 1 | 5/29/2024

Building Style	**1 CONVENTIONAL**	
1.CONV.	5.COLONIAL	9.CONDO
2.RANCH	6.SPLIT	10.
3.R RANCH	7.CONTEMP	11.
4.CAPE	8.COTTAGE	12.
Dwelling Units	**1**	
Other Units	**0**	
Stories	**1 ONE STORY**	
1.1	4.1.5	7.3.5
2.2	5.1.75	8.4
3.3	6.2.5	9.
Exterior Walls	**5 SHINGLE**	
1.WOOD	5.SHINGLE	9.OTHER
2.VIN/AL	6.BRK/STN	10.ALUM
3.COMPOS.	7.SINGLE	11.LOG
4.ASBESTOS	8.HARDY/CO	12.STONE
Roof Surface	**1 ASPHALT SHINGLES**	
1.ASPHALT	4.COMPOSIT	7.ROLL
2.SLATE	5.WOOD	8.
3.METAL	6.OTHER	9.
SF Masonry Trim	**0**	
	0	
	0	
Year Built	**1**	
Year Remodeled	**0**	
Foundation	**2 CONCRETE BLOCK**	
1.CONCRETE	4.WOOD	7.
2.C BLOCK	5.SLAB	8.
3.BR/STONE	6.PIERS	9.
Basement	**2 1/2 BASEMENT**	
1.1/4 BMT	4.FULL BMT	7.
2.1/2 BMT	5.NONE	8.
3.3/4 BMT	6.	9.NONE
Bsmt Gar # Cars	**0**	
Wet Basement	**3 WET BASEMENT**	
1.DRY	4.DIRT FLR	7.
2.DAMP	5.	8.
3.WET	6.	9.

SF Bsmt Living	**0**	
Fin Bsmt Grade	**0 0**	
	0	
Heat Type	**100%**	**5 FORCED WARM AIR**
1.HWBB	5.FWA	9.NO HEAT
2.HWCI	6.GRAVWA	10.
3.H PUMP	7.ELECTRIC	11.
4.RADIANT	8.FL/WALL	12.
Cool Type	**0%**	**9 NONE**
1.REFRIG	4.W&C AIR	7.
2.EVAPOR	5.	8.
3.H PUMP	6.	9.NONE
Kitchen Style	**2 TYPICAL**	
1.MODERN	4.OBSOLETE	7.
2.TYPICAL	5.	8.
3.OLD TYPE	6.	9.NONE
Bath(s) Style	**2 TYPICAL BATH(S)**	
1.MODERN	4.OBSOLETE	7.
2.TYPICAL	5.	8.
3.OLD TYPE	6.	9.NONE
# Rooms	**0**	
# Bedrooms	**0**	
# Full Baths	**1**	
# Half Baths	**0**	
# Addn Fixtures	**0**	
# Fireplaces	**0**	

TRIO

Layout	**1 TYPICAL**	
1.TYPICAL	4.	7.
2.INADEQ	5.	8.
3.	6.	9.
Attic	**9 NONE**	
1.1/4 FIN	4.FULL FIN	7.
2.1/2 FIN	5.FL/STAIR	8.
3.3/4 FIN	6.	9.NONE
Insulation	**3 CAPPED ONLY**	
1.FULL	4.MINIMAL	7.
2.HEAVY	5.PARTIAL	8.
3.CAPPED	6.	9.NONE
Unfinished %	**0%**	
Grade & Factor	**2 D 100%**	
1.E GRADE	4.B GRADE	7.AAA GRAD
2.D GRADE	5.A GRADE	8.M&S PRIC
3.C GRADE	6.AA GRADE	9.SAME
SQFT (Footprint)	**820**	
Condition	**3 BELOW AVERAGE**	
1.POOR	4.AVG	7.V G
2.FAIR	5.AVG+	8.EXC
3.AVG-	6.GOOD	9.SAME
Phys. % Good	**0%**	
Funct. % Good	**100%**	
Functional Code	**9 NONE**	
1.INCOMP	4.PL/HT	7.
2.OVERBLT	5.DAMAGE/D	8.
3.STYLE	6.	9.NONE
Econ. % Good	**100%**	
Economic Code	**NONE**	
0.None	3.NO POWER	7.
1.LOCATION	4.DAMAGE/D	8.
2.ENCROACH	9.NONE	9.
Entrance Code	**0**	
1.INTERIOR	4.VACANT	7.
2.REFUSAL	5.ESTIMATE	8.
3.INFORMED	6.	9.
Information Code	**0**	
1.OWNER	4.AGENT	7.
2.RELATIVE	5.ESTIMATE	8.
3.TENANT	6.OTHER	9.

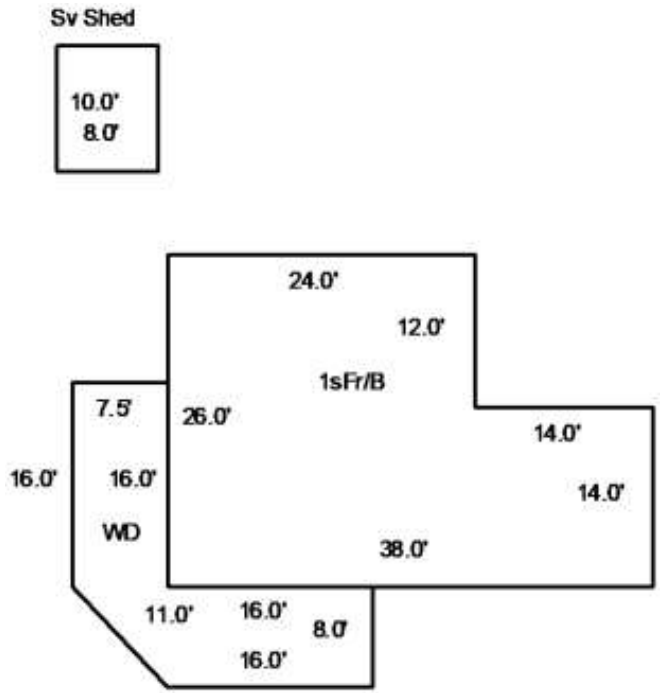

Date Inspected

Additions, Outbuildings & Improvements

Type	Year	Units	Grade	Cond	Phys.	Funct.	Sound Value
68 DECK	1997	278	2 100	4	0 %	100 %	
24 FRAME SHED	0				%	%	100
					%	%	
					%	%	
					%	%	
					%	%	
					%	%	
					%	%	
					%	%	
					%	%	

1.ONE STORY FRAM
2.TWO STORY FRAM
3.THREE STORY FR
4.1 & 1/2 STORY
5.1 & 3/4 STORY
6.2 & 1/2 STORY
21.OPEN FRAME POR
22.ENCL PCH/1SFR(
23.FRAME GARAGE
24.FRAME SHED
25.FRAME BAY WIND
26.1SFR OVERHANG
27.UNFIN BASEMENT
28.UNF ATTIC/LOFT
29.FINISHED ATTIC

Map Lot 029-056 | Account 343 | Location LAND-WOODLOT | Card 1 Of 1 | 5/29/2024

SAUNDERS, BRADLEY
233 BLUE HILL ROAD
SURRY ME 04684

B2826P26 B6870P413 B7282P440

Property Data

Neighborhood **1 NEIGHBORHOOD 1.**

Tree Growth Year **0**

X Coordinate **0**

Y Coordinate **0**

Zone/Land Use **11 RESIDENTIAL**

Secondary Zone

Topography **1 LEVEL**

1.LEVEL	4.BELOW ST	7.ROUGH
2.ROLLING	5.LOW	8.
3.ABOVE ST	6.SWAMPY	9.

Utilities **9 NONE**

1.SUMMER	4.DR WELL	7.SEPTIC
2.WATER	5.DUG WELL	8.SPRING
3.SEWER	6.LAKE WTR	9.NONE

Street **3 GRAVEL**

1.PAVED	4.PROPOSED	7.
2.SEMI IMP	5.	8.
3.GRAVEL	6.	9.NONE

0

SPRINGWORK YEAR **0**

Sale Data

Sale Date

Price

Sale Type

1.LAND	4.MOBILE	7.
2.L & B	5.OTHER	8.
3.BUILDING	6.	9.

Financing

1.CONVENT	4.SELLER	7.UNKNOWN
2.FHA/VA	5.PRIVATE	8.
3.ASSUMED	6.CASH	9.UNKNOWN

Validity

1.VALID	4.SPLIT	7.RENOVATE
2.RELATED	5.PARTIAL	8.OTHER
3.DISTRESS	6.EXEMPT	9.

Verified

1.BUYER	4.AGENT	7.FAMILY
2.SELLER	5.PUB REC	8.OTHER
3.LENDER	6.MLS	9.CONFID

Assessment Record

Year	Land	Buildings	Exempt	Total
2011	45,000	0	0	45,000
2012	45,000	0	0	45,000
2013	38,300	0	0	38,300
2014	38,300	0	0	38,300
2015	38,300	0	0	38,300
2016	38,300	0	0	38,300
2017	38,300	0	0	38,300
2018	38,300	0	0	38,300
2019	38,300	0	0	38,300
2020	38,300	0	0	38,300
2021	38,300	0	0	38,300
2022	4,600	0	0	4,600
2023	4,600	0	0	4,600
2024	5,600	0	0	5,600

Land Data

Front Foot	Type	Effective Frontage	Effective Depth	Influence Factor	Influence Code
11.REGULAR LOT				%	
12.SECONDARY				%	
13.EXCESS FRONTAG				%	
14.REAR LAND				%	
15.MISCELLANEOUS				%	
				%	
				%	

Square Foot		Square Feet		
16.REGULAR LOT			%	
17.SECONDARY LOT			%	
18.EXCESS LAND			%	
19.CONDOMINIUM			%	
20.MISCELLANEOUS			%	
			%	
			%	

Fract. Acre		Acreage/Sites			
21.HOUSELOT(FRCT)	37	11.00	100	%	0
22.BASELOT(FRCT)	38	16.00	100	%	0
23.REAR(FRCT)	39	6.00	100	%	0
Acres	40	7.00	100	%	0
24.HOUSELOT				%	
25.BASELOT				%	
26.FRONTAGE 1				%	
27.FRONTAGE 2					
28.REAR LAND 1					
29.REAR LAND 2					

Total Acreage 40.00

Influence Codes

1.USE
2.R/W
3.TOPOGRAPHY
4.SIZE
5.ACCESS
6.RESTRICTIONS
7.SHAPE
8.SEMI-IMPROVED
9.FRACTIONAL
Acres
30.REAR LAND 3
31.REAR LAND 4
32.PASTURE
33.CROP
34.HORTICUL I
35.HORTUCUL II
36.ORCHARD
37.SOFTWOOD
38.MIXED WOOD
39.HARDWOOD
40.WASTE
41.GRAVEL PIT
42.MOBILE HOME SI
43.CONDO SITE
44.EXTRA SET OF L
45.M H HOOK-UP
46.HOLE/SITE

Inspection Witnessed By:

X Date

No./Date	Description	Date Insp.

Notes:
'22 TRANSFERRED TO T.G.

Blue Hill

Blue Hill

Map Lot 029-056 | Account 343 | Location LAND-WOODLOT | Card 1 Of 1 | 5/29/2024

Building Style		
1.CONV.	5.COLONIAL	9.CONDO
2.RANCH	6.SPLIT	10.
3.R RANCH	7.CONTEMP	11.
4.CAPE	8.COTTAGE	12.

Dwelling Units
Other Units

Stories		
1.1	4.1.5	7.3.5
2.2	5.1.75	8.4
3.3	6.2.5	9.

Exterior Walls		
1.WOOD	5.SHINGLE	9.OTHER
2.VIN/AL	6.BRK/STN	10.ALUM
3.COMPOS.	7.SINGLE	11.LOG
4.ASBESTOS	8.HARDY/CO	12.STONE

Roof Surface		
1.ASPHALT	4.COMPOSIT	7.ROLL
2.SLATE	5.WOOD	8.
3.METAL	6.OTHER	9.

SF Masonry Trim

Year Built
Year Remodeled

Foundation		
1.CONCRETE	4.WOOD	7.
2.C BLOCK	5.SLAB	8.
3.BR/STONE	6.PIERS	9.

Basement		
1.1/4 BMT	4.FULL BMT	7.
2.1/2 BMT	5.NONE	8.
3.3/4 BMT	6.	9.NONE

Bsmt Gar # Cars

Wet Basement		
1.DRY	4.DIRT FLR	7.
2.DAMP	5.	8.
3.WET	6.	9.

SF Bsmt Living
Fin Bsmt Grade

Heat Type		
1.HWBB	5.FWA	9.NO HEAT
2.HWCI	6.GRAVWA	10.
3.H PUMP	7.ELECTRIC	11.
4.RADIANT	8.FL/WALL	12.

Cool Type		
1.REFRIG	4.W&C AIR	7.
2.EVAPOR	5.	8.
3.H PUMP	6.	9.NONE

Kitchen Style		
1.MODERN	4.OBSOLETE	7.
2.TYPICAL	5.	8.
3.OLD TYPE	6.	9.NONE

Bath(s) Style		
1.MODERN	4.OBSOLETE	7.
2.TYPICAL	5.	8.
3.OLD TYPE	6.	9.NONE

Rooms
Bedrooms
Full Baths
Half Baths
Addn Fixtures
Fireplaces

TRIO

Layout		
1.TYPICAL	4.	7.
2.INADEQ	5.	8.
3.	6.	9.

Attic		
1.1/4 FIN	4.FULL FIN	7.
2.1/2 FIN	5.FL/STAIR	8.
3.3/4 FIN	6.	9.NONE

Insulation		
1.FULL	4.MINIMAL	7.
2.HEAVY	5.PARTIAL	8.
3.CAPPED	6.	9.NONE

Unfinished %

Grade & Factor		
1.E GRADE	4.B GRADE	7.AAA GRAD
2.D GRADE	5.A GRADE	8.M&S PRIC
3.C GRADE	6.AA GRADE	9.SAME

SQFT (Footprint)

Condition		
1.POOR	4.AVG	7.V G
2.FAIR	5.AVG+	8.EXC
3.AVG-	6.GOOD	9.SAME

Phys. % Good
Funct. % Good

Functional Code		
1.INCOMP	4.PL/HT	7.
2.OVERBLT	5.DAMAGE/D	8.
3.STYLE	6.	9.NONE

Econ. % Good

Economic Code		
0.None	3.NO POWER	7.
1.LOCATION	4.DAMAGE/D	8.
2.ENCROACH	9.NONE	9.

Entrance Code **0**		
1.INTERIOR	4.VACANT	7.
2.REFUSAL	5.ESTIMATE	8.
3.INFORMED	6.	9.

Information Code **0**		
1.OWNER	4.AGENT	7.
2.RELATIVE	5.ESTIMATE	8.
3.TENANT	6.OTHER	9.

Date Inspected

Additions, Outbuildings & Improvements

Type	Year	Units	Grade	Cond	Phys.	Funct.	Sound Value
					%	%	
					%	%	
					%	%	
					%	%	
					%	%	
					%	%	
					%	%	
					%	%	
					%	%	
					%	%	

1.ONE STORY FRAM
2.TWO STORY FRAM
3.THREE STORY FR
4.1 & 1/2 STORY
5.1 & 3/4 STORY
6.2 & 1/2 STORY
21.OPEN FRAME POR
22.ENCL PCH/1SFR(
23.FRAME GARAGE
24.FRAME SHED
25.FRAME BAY WIND
26.1SFR OVERHANG
27.UNFIN BASEMENT
28.UNF ATTIC/LOFT
29.FINISHED ATTIC

Map Lot 039-086 | Account 344 | Location MORGAN BAY RD | Card 1 Of 1 | 5/29/2024

BRAGES, JONATHAN
42 OLD BELFAST RD
FRANKFORT ME 04438

B7149P664

Previous Owner
TOWN OF BLUE HILL TAP
18 Union Street

Blue HIll ME 04614
Sale Date: 8/02/2021

Previous Owner
CARBONNEAU, PHILIP
TOWN OF BLUE HILL TAP
PO BOX 412
BLUE HILL ME 04614
Sale Date: 7/03/2014

Inspection Witnessed By:

X Date

No./Date	Description	Date Insp.

Notes:

11/17/08 PER TOWN & OLD RECORDS THIS LOT S/B .15 ACRES NOT .50

Blue Hill

Property Data

Neighborhood	**12 NEIGHBORHOOD 12.**
Tree Growth Year	**0**
X Coordinate	**0**
Y Coordinate	**0**
Zone/Land Use	**11 RESIDENTIAL**
Secondary Zone	
Topography	**2 ROLLING**

1.LEVEL	4.BELOW ST	7.ROUGH
2.ROLLING	5.LOW	8.
3.ABOVE ST	6.SWAMPY	9.

Utilities	**5 DUG WELL**	**7 SEPTIC**

1.SUMMER	4.DR WELL	7.SEPTIC
2.WATER	5.DUG WELL	8.SPRING
3.SEWER	6.LAKE WTR	9.NONE

Street	**1 PAVED**

1.PAVED	4.PROPOSED	7.
2.SEMI IMP	5.	8.
3.GRAVEL	6.	9.NONE

	0
SPRINGWORK YEAR	**0**

Sale Data

Sale Date	**8/02/2021**
Price	**200**
Sale Type	**1 LAND ONLY**

1.LAND	4.MOBILE	7.
2.L & B	5.OTHER	8.
3.BUILDING	6.	9.

Financing	**9 UNKNOWN**

1.CONVENT	4.SELLER	7.UNKNOWN
2.FHA/VA	5.PRIVATE	8.
3.ASSUMED	6.CASH	9.UNKNOWN

Validity	**8 OTHER NON VALID**

1.VALID	4.SPLIT	7.RENOVATE
2.RELATED	5.PARTIAL	8.OTHER
3.DISTRESS	6.EXEMPT	9.

Verified	**5 PUBLIC RECORD**

1.BUYER	4.AGENT	7.FAMILY
2.SELLER	5.PUB REC	8.OTHER
3.LENDER	6.MLS	9.CONFID

Assessment Record

Year	Land	Buildings	Exempt	Total
2011	13,900	0	13,900	0
2012	13,900	0	13,900	0
2013	11,900	0	11,900	0
2014	11,900	0	0	11,900
2015	11,900	0	0	11,900
2016	11,900	0	0	11,900
2017	11,900	0	0	11,900
2018	11,900	0	0	11,900
2019	11,900	0	0	11,900
2020	11,900	0	0	11,900
2021	3,000	0	0	3,000
2022	3,000	0	0	3,000
2023	3,000	0	0	3,000
2024	5,300	0	0	5,300

Land Data

Front Foot	Type	Effective Frontage	Effective Depth	Influence Factor	Influence Code
11.REGULAR LOT				%	
12.SECONDARY				%	
13.EXCESS FRONTAG				%	
14.REAR LAND				%	
15.MISCELLANEOUS				%	
				%	
				%	
Square Foot		**Square Feet**			
16.REGULAR LOT				%	
17.SECONDARY LOT				%	
18.EXCESS LAND				%	
19.CONDOMINIUM				%	
20.MISCELLANEOUS				%	
				%	
				%	
Fract. Acre		**Acreage/Sites**			
21.HOUSELOT(FRCT)	22	0.15		25 %	4
22.BASELOT(FRCT)				%	
23.REAR(FRCT)				%	
Acres				%	
24.HOUSELOT				%	
25.BASELOT				%	
26.FRONTAGE 1				%	
27.FRONTAGE 2				%	
28.REAR LAND 1					
29.REAR LAND 2					

Total Acreage 0.15

Influence Codes

1.USE
2.R/W
3.TOPOGRAPHY
4.SIZE
5.ACCESS
6.RESTRICTIONS
7.SHAPE
8.SEMI-IMPROVED
9.FRACTIONAL
Acres
30.REAR LAND 3
31.REAR LAND 4
32.PASTURE
33.CROP
34.HORTICUL I
35.HORTUCUL II
36.ORCHARD
37.SOFTWOOD
38.MIXED WOOD
39.HARDWOOD
40.WASTE
41.GRAVEL PIT
42.MOBILE HOME SI
43.CONDO SITE
44.EXTRA SET OF L
45.M H HOOK-UP
46.HOLE/SITE

Blue Hill

Map Lot 039-086 | Account 344 | Location MORGAN BAY RD | Card 1 Of 1 | 5/29/2024

Building Style **0**		
1.CONV.	5.COLONIAL	9.CONDO
2.RANCH	6.SPLIT	10.
3.R RANCH	7.CONTEMP	11.
4.CAPE	8.COTTAGE	12.
Dwelling Units **0**		
Other Units **0**		
Stories **0**		
1.1	4.1.5	7.3.5
2.2	5.1.75	8.4
3.3	6.2.5	9.
Exterior Walls **0**		
1.WOOD	5.SHINGLE	9.OTHER
2.VIN/AL	6.BRK/STN	10.ALUM
3.COMPOS.	7.SINGLE	11.LOG
4.ASBESTOS	8.HARDY/CO	12.STONE
Roof Surface **0**		
1.ASPHALT	4.COMPOSIT	7.ROLL
2.SLATE	5.WOOD	8.
3.METAL	6.OTHER	9.
SF Masonry Trim **0**		
0		
0		
Year Built **0**		
Year Remodeled **0**		
Foundation **0**		
1.CONCRETE	4.WOOD	7.
2.C BLOCK	5.SLAB	8.
3.BR/STONE	6.PIERS	9.
Basement **0**		
1.1/4 BMT	4.FULL BMT	7.
2.1/2 BMT	5.NONE	8.
3.3/4 BMT	6.	9.NONE
Bsmt Gar # Cars **0**		
Wet Basement **0**		
1.DRY	4.DIRT FLR	7.
2.DAMP	5.	8.
3.WET	6.	9.

SF Bsmt Living **0**		
Fin Bsmt Grade **0 0**		
0		
Heat Type **100%** **0**		
1.HWBB	5.FWA	9.NO HEAT
2.HWCI	6.GRAVWA	10.
3.H PUMP	7.ELECTRIC	11.
4.RADIANT	8.FL/WALL	12.
Cool Type **0%** **9 NONE**		
1.REFRIG	4.W&C AIR	7.
2.EVAPOR	5.	8.
3.H PUMP	6.	9.NONE
Kitchen Style **0**		
1.MODERN	4.OBSOLETE	7.
2.TYPICAL	5.	8.
3.OLD TYPE	6.	9.NONE
Bath(s) Style **0**		
1.MODERN	4.OBSOLETE	7.
2.TYPICAL	5.	8.
3.OLD TYPE	6.	9.NONE
# Rooms **0**		
# Bedrooms **0**		
# Full Baths **0**		
# Half Baths **0**		
# Addn Fixtures **0**		
# Fireplaces **0**		

TRIO

Layout **0**		
1.TYPICAL	4.	7.
2.INADEQ	5.	8.
3.	6.	9.
Attic **0**		
1.1/4 FIN	4.FULL FIN	7.
2.1/2 FIN	5.FL/STAIR	8.
3.3/4 FIN	6.	9.NONE
Insulation **0**		
1.FULL	4.MINIMAL	7.
2.HEAVY	5.PARTIAL	8.
3.CAPPED	6.	9.NONE
Unfinished % **0%**		
Grade & Factor **0 0%**		
1.E GRADE	4.B GRADE	7.AAA GRAD
2.D GRADE	5.A GRADE	8.M&S PRIC
3.C GRADE	6.AA GRADE	9.SAME
SQFT (Footprint) **0**		
Condition **0**		
1.POOR	4.AVG	7.V G
2.FAIR	5.AVG+	8.EXC
3.AVG-	6.GOOD	9.SAME
Phys. % Good **0%**		
Funct. % Good **100%**		
Functional Code **9 NONE**		
1.INCOMP	4.PL/HT	7.
2.OVERBLT	5.DAMAGE/D	8.
3.STYLE	6.	9.NONE
Econ. % Good **100%**		
Economic Code **NONE**		
0.None	3.NO POWER	7.
1.LOCATION	4.DAMAGE/D	8.
2.ENCROACH	9.NONE	9.
Entrance Code **0**		
1.INTERIOR	4.VACANT	7.
2.REFUSAL	5.ESTIMATE	8.
3.INFORMED	6.	9.
Information Code **0**		
1.OWNER	4.AGENT	7.
2.RELATIVE	5.ESTIMATE	8.
3.TENANT	6.OTHER	9.

Date Inspected

Additions, Outbuildings & Improvements

Type	Year	Units	Grade	Cond	Phys.	Funct.	Sound Value
					%	%	
					%	%	
					%	%	
					%	%	
					%	%	
					%	%	
					%	%	
					%	%	
					%	%	
					%	%	

1.ONE STORY FRAM
2.TWO STORY FRAM
3.THREE STORY FR
4.1 & 1/2 STORY
5.1 & 3/4 STORY
6.2 & 1/2 STORY
21.OPEN FRAME POR
22.ENCL PCH/1SFR(
23.FRAME GARAGE
24.FRAME SHED
25.FRAME BAY WIND
26.1SFR OVERHANG
27.UNFIN BASEMENT
28.UNF ATTIC/LOFT
29.FINISHED ATTIC

Map Lot 022-019 | Account 345 | Location 19 LORING LN | Card 1 Of 2 | 5/29/2024

PRIOR, CORNELIUS B JR
2011251 METAVANTE WAY
SIOUX FALLS SD 57186

Previous Owner
CAREY, JAMES F. & DOROTHY
PO BOX 970

BLUE HILL ME 04614

Inspection Witnessed By:

X Date

No./Date	Description	Date Insp.

Notes:

3/26/24 NAH, EST N/C
SHORE FRONTAGE 3/16/11- REV. VAC. N/C.

Blue Hill

Property Data

Neighborhood **3 NEIGHBORHOOD 3.**

Tree Growth Year **0**

X Coordinate **0**

Y Coordinate **0**

Zone/Land Use **48 SHORELAND**

Secondary Zone

Topography **2 ROLLING**

1.LEVEL 4.BELOW ST 7.ROUGH
2.ROLLING 5.LOW 8.
3.ABOVE ST 6.SWAMPY 9.

Utilities **4 DRILLED WELL 7 SEPTIC**

1.SUMMER 4.DR WELL 7.SEPTIC
2.WATER 5.DUG WELL 8.SPRING
3.SEWER 6.LAKE WTR 9.NONE

Street **3 GRAVEL**

1.PAVED 4.PROPOSED 7.
2.SEMI IMP 5. 8.
3.GRAVEL 6. 9.NONE

0

SPRINGWORK YEAR **0**

Sale Data

Sale Date

Price

Sale Type

1.LAND 4.MOBILE 7.
2.L & B 5.OTHER 8.
3.BUILDING 6. 9.

Financing

1.CONVENT 4.SELLER 7.UNKNOWN
2.FHA/VA 5.PRIVATE 8.
3.ASSUMED 6.CASH 9.UNKNOWN

Validity

1.VALID 4.SPLIT 7.RENOVATE
2.RELATED 5.PARTIAL 8.OTHER
3.DISTRESS 6.EXEMPT 9.

Verified

1.BUYER 4.AGENT 7.FAMILY
2.SELLER 5.PUB REC 8.OTHER
3.LENDER 6.MLS 9.CONFID

Assessment Record

Year	Land	Buildings	Exempt	Total
2011	948,000	459,000	0	1,407,000
2012	948,000	459,000	0	1,407,000
2013	805,800	390,100	0	1,195,900
2014	805,800	390,100	0	1,195,900
2015	805,800	390,100	0	1,195,900
2016	805,800	390,100	0	1,195,900
2017	805,800	390,100	0	1,195,900
2018	805,800	390,100	0	1,195,900
2019	805,800	390,100	0	1,195,900
2020	805,800	390,100	0	1,195,900
2021	805,800	390,100	0	1,195,900
2022	805,800	390,100	0	1,195,900
2023	805,800	390,100	0	1,195,900
2024	1,056,500	729,700	0	1,786,200

Land Data

Front Foot	Type	Effective Frontage	Effective Depth	Influence Factor	Influence Code
11.REGULAR LOT				%	
12.SECONDARY				%	
13.EXCESS FRONTAG				%	
14.REAR LAND				%	
15.MISCELLANEOUS				%	
				%	
				%	
Square Foot		**Square Feet**			
16.REGULAR LOT				%	
17.SECONDARY LOT				%	
18.EXCESS LAND				%	
19.CONDOMINIUM				%	
20.MISCELLANEOUS				%	
				%	
				%	
Fract. Acre		**Acreage/Sites**			
21.HOUSELOT(FRCT)	24	1.00		100 %	0
22.BASELOT(FRCT)	26	0.70		100 %	0
23.REAR(FRCT)	28	1.80		100 %	0
Acres	44	1.00		100 %	0
24.HOUSELOT				%	
25.BASELOT				%	
26.FRONTAGE 1				%	
27.FRONTAGE 2					
28.REAR LAND 1					
29.REAR LAND 2					

Total Acreage 3.50

Influence Codes

1.USE
2.R/W
3.TOPOGRAPHY
4.SIZE
5.ACCESS
6.RESTRICTIONS
7.SHAPE
8.SEMI-IMPROVED
9.FRACTIONAL
Acres
30.REAR LAND 3
31.REAR LAND 4
32.PASTURE
33.CROP
34.HORTICUL I
35.HORTUCUL II
36.ORCHARD
37.SOFTWOOD
38.MIXED WOOD
39.HARDWOOD
40.WASTE
41.GRAVEL PIT
42.MOBILE HOME SI
43.CONDO SITE
44.EXTRA SET OF L
45.M H HOOK-UP
46.HOLE/SITE

Blue Hill

Map Lot 022-019 | Account 345 | Location 19 LORING LN | Card 1 Of 2 | 5/29/2024

Building Style	**1 CONVENTIONAL**	
1.CONV.	5.COLONIAL	9.CONDO
2.RANCH	6.SPLIT	10.
3.R RANCH	7.CONTEMP	11.
4.CAPE	8.COTTAGE	12.
Dwelling Units	**1**	
Other Units	**0**	
Stories	**5 ONE & 3/4 STORY**	
1.1	4.1.5	7.3.5
2.2	5.1.75	8.4
3.3	6.2.5	9.
Exterior Walls	**15 STUCCO**	
1.WOOD	5.SHINGLE	9.OTHER
2.VIN/AL	6.BRK/STN	10.ALUM
3.COMPOS.	7.SINGLE	11.LOG
4.ASBESTOS	8.HARDY/CO	12.STONE
Roof Surface	**1 ASPHALT SHINGLES**	
1.ASPHALT	4.COMPOSIT	7.ROLL
2.SLATE	5.WOOD	8.
3.METAL	6.OTHER	9.
SF Masonry Trim	**0**	
	0	
	0	
Year Built	**1910**	
Year Remodeled	**0**	
Foundation	**3 BRICK &/OR STONE**	
1.CONCRETE	4.WOOD	7.
2.C BLOCK	5.SLAB	8.
3.BR/STONE	6.PIERS	9.
Basement	**9 NO BASEMENT**	
1.1/4 BMT	4.FULL BMT	7.
2.1/2 BMT	5.NONE	8.
3.3/4 BMT	6.	9.NONE
Bsmt Gar # Cars	**0**	
Wet Basement	**9 NO BASEMENT**	
1.DRY	4.DIRT FLR	7.
2.DAMP	5.	8.
3.WET	6.	9.

SF Bsmt Living	**0**	
Fin Bsmt Grade	**0 0**	
	0	
Heat Type	**100%**	**1 HOT WATER BB**
1.HWBB	5.FWA	9.NO HEAT
2.HWCI	6.GRAVWA	10.
3.H PUMP	7.ELECTRIC	11.
4.RADIANT	8.FL/WALL	12.
Cool Type	**0%**	**9 NONE**
1.REFRIG	4.W&C AIR	7.
2.EVAPOR	5.	8.
3.H PUMP	6.	9.NONE
Kitchen Style	**2 TYPICAL**	
1.MODERN	4.OBSOLETE	7.
2.TYPICAL	5.	8.
3.OLD TYPE	6.	9.NONE
Bath(s) Style	**2 TYPICAL BATH(S)**	
1.MODERN	4.OBSOLETE	7.
2.TYPICAL	5.	8.
3.OLD TYPE	6.	9.NONE
# Rooms	**0**	
# Bedrooms	**0**	
# Full Baths	**3**	
# Half Baths	**1**	
# Addn Fixtures	**0**	
# Fireplaces	**2**	

TRIO

Layout	**1 TYPICAL**	
1.TYPICAL	4.	7.
2.INADEQ	5.	8.
3.	6.	9.
Attic	**9 NONE**	
1.1/4 FIN	4.FULL FIN	7.
2.1/2 FIN	5.FL/STAIR	8.
3.3/4 FIN	6.	9.NONE
Insulation	**3 CAPPED ONLY**	
1.FULL	4.MINIMAL	7.
2.HEAVY	5.PARTIAL	8.
3.CAPPED	6.	9.NONE
Unfinished %	**0%**	
Grade & Factor	**5 A 140%**	
1.E GRADE	4.B GRADE	7.AAA GRAD
2.D GRADE	5.A GRADE	8.M&S PRIC
3.C GRADE	6.AA GRADE	9.SAME
SQFT (Footprint)	**1441**	
Condition	**7 VERY GOOD**	
1.POOR	4.AVG	7.V G
2.FAIR	5.AVG+	8.EXC
3.AVG-	6.GOOD	9.SAME
Phys. % Good	**0%**	
Funct. % Good	**100%**	
Functional Code	**9 NONE**	
1.INCOMP	4.PL/HT	7.
2.OVERBLT	5.DAMAGE/D	8.
3.STYLE	6.	9.NONE
Econ. % Good	**100%**	
Economic Code	**NONE**	
0.None	3.NO POWER	7.
1.LOCATION	4.DAMAGE/D	8.
2.ENCROACH	9.NONE	9.
Entrance Code	**0**	
1.INTERIOR	4.VACANT	7.
2.REFUSAL	5.ESTIMATE	8.
3.INFORMED	6.	9.
Information Code	**0**	
1.OWNER	4.AGENT	7.
2.RELATIVE	5.ESTIMATE	8.
3.TENANT	6.OTHER	9.

Date Inspected

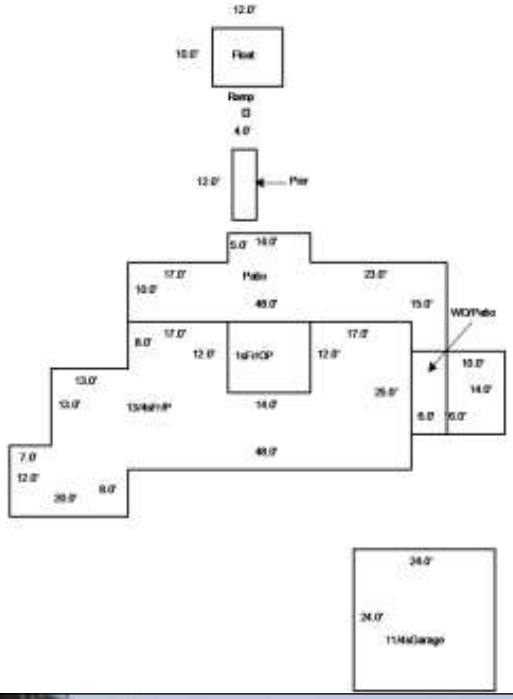

Additions, Outbuildings & Improvements

Type	Year	Units	Grade	Cond	Phys.	Funct.	Sound Value
1 ONE STORY	0	168	0 0	0	0 %	0 %	
21 OPEN FRAME	0	168	0 0	0	0 %	0 %	
62 PATIO	0	864	0 0	0	0 %	0 %	
68 DECK	2000	84	3 100	4	0 %	100 %	
58 1 1/4S GARAGE	1995	576	5 100	4	0 %	100 %	
83 PIER/LF	2005	12	3 100	4	75 %	100 %	
84 RAMP (# UNITS)	2005	1	3 100	4	75 %	100 %	
85 FLOAT SQFT	2005	120	3 100	4	75 %	100 %	
					%	%	
					%	%	

1.ONE STORY FRAM
2.TWO STORY FRAM
3.THREE STORY FR
4.1 & 1/2 STORY
5.1 & 3/4 STORY
6.2 & 1/2 STORY
21.OPEN FRAME POR
22.ENCL PCH/1SFR(
23.FRAME GARAGE
24.FRAME SHED
25.FRAME BAY WIND
26.1SFR OVERHANG
27.UNFIN BASEMENT
28.UNF ATTIC/LOFT
29.FINISHED ATTIC

PRIOR, CORNELIUS B JR
2011251 METAVANTE WAY
SIOUX FALLS SD 57186

Previous Owner
CAREY, JAMES F. & DOROTHY
PO BOX 970

BLUE HILL ME 04614

Inspection Witnessed By:

X Date

No./Date	Description	Date Insp.

Notes:

Blue Hill

Property Data

Neighborhood **3 NEIGHBORHOOD 3.**

Tree Growth Year **0**

X Coordinate **0**

Y Coordinate **0**

Zone/Land Use **48 SHORELAND**

Secondary Zone

Topography

1.LEVEL	4.BELOW ST	7.ROUGH
2.ROLLING	5.LOW	8.
3.ABOVE ST	6.SWAMPY	9.

Utilities **4 DRILLED WELL 7 SEPTIC**

1.SUMMER	4.DR WELL	7.SEPTIC
2.WATER	5.DUG WELL	8.SPRING
3.SEWER	6.LAKE WTR	9.NONE

Street **3 GRAVEL**

1.PAVED	4.PROPOSED	7.
2.SEMI IMP	5.	8.
3.GRAVEL	6.	9.NONE

0

SPRINGWORK YEAR **0**

Sale Data

Sale Date

Price

Sale Type

1.LAND	4.MOBILE	7.
2.L & B	5.OTHER	8.
3.BUILDING	6.	9.

Financing

1.CONVENT	4.SELLER	7.UNKNOWN
2.FHA/VA	5.PRIVATE	8.
3.ASSUMED	6.CASH	9.UNKNOWN

Validity

1.VALID	4.SPLIT	7.RENOVATE
2.RELATED	5.PARTIAL	8.OTHER
3.DISTRESS	6.EXEMPT	9.

Verified

1.BUYER	4.AGENT	7.FAMILY
2.SELLER	5.PUB REC	8.OTHER
3.LENDER	6.MLS	9.CONFID

Assessment Record

Year	Land	Buildings	Exempt	Total
2011	0	140,100	0	140,100
2012	0	140,100	0	140,100
2013	0	119,100	0	119,100
2014	0	119,100	0	119,100
2015	0	119,100	0	119,100
2016	0	119,100	0	119,100
2017	0	119,100	0	119,100
2018	0	119,100	0	119,100
2019	0	119,100	0	119,100
2020	0	119,100	0	119,100
2021	0	119,100	0	119,100
2022	0	119,100	0	119,100
2023	0	119,100	0	119,100
2024	0	160,400	0	160,400

Land Data

Front Foot	Type	Effective Frontage	Effective Depth	Influence Factor	Influence Code
11.REGULAR LOT				%	
12.SECONDARY				%	
13.EXCESS FRONTAG				%	
14.REAR LAND				%	
15.MISCELLANEOUS				%	
				%	
				%	
Square Foot		**Square Feet**			
16.REGULAR LOT				%	
17.SECONDARY LOT				%	
18.EXCESS LAND				%	
19.CONDOMINIUM				%	
20.MISCELLANEOUS				%	
				%	
				%	
Fract. Acre		**Acreage/Sites**			
21.HOUSELOT(FRCT)				%	
22.BASELOT(FRCT)				%	
23.REAR(FRCT)				%	
Acres				%	
24.HOUSELOT				%	
25.BASELOT				%	
26.FRONTAGE 1				%	
27.FRONTAGE 2				%	
28.REAR LAND 1					
29.REAR LAND 2					

Total Acreage 0.00

Influence Codes

1.USE
2.R/W
3.TOPOGRAPHY
4.SIZE
5.ACCESS
6.RESTRICTIONS
7.SHAPE
8.SEMI-IMPROVED
9.FRACTIONAL
Acres
30.REAR LAND 3
31.REAR LAND 4
32.PASTURE
33.CROP
34.HORTICUL I
35.HORTUCUL II
36.ORCHARD
37.SOFTWOOD
38.MIXED WOOD
39.HARDWOOD
40.WASTE
41.GRAVEL PIT
42.MOBILE HOME SI
43.CONDO SITE
44.EXTRA SET OF L
45.M H HOOK-UP
46.HOLE/SITE

Blue Hill

Map Lot 022-019 | Account 345 | Location 21 LORING LN | Card 2 Of 2 | 5/29/2024

Building Style	**7 CONTEMPORARY**	
1.CONV.	5.COLONIAL	9.CONDO
2.RANCH	6.SPLIT	10.
3.R RANCH	7.CONTEMP	11.
4.CAPE	8.COTTAGE	12.
Dwelling Units	**1**	
Other Units	**0**	
Stories	**4 ONE & 1/2 STORY**	
1.1	4.1.5	7.3.5
2.2	5.1.75	8.4
3.3	6.2.5	9.
Exterior Walls	**5 SHINGLE**	
1.WOOD	5.SHINGLE	9.OTHER
2.VIN/AL	6.BRK/STN	10.ALUM
3.COMPOS.	7.SINGLE	11.LOG
4.ASBESTOS	8.HARDY/CO	12.STONE
Roof Surface	**1 ASPHALT SHINGLES**	
1.ASPHALT	4.COMPOSIT	7.ROLL
2.SLATE	5.WOOD	8.
3.METAL	6.OTHER	9.
SF Masonry Trim	**0**	
	0	
	0	
Year Built	**1998**	
Year Remodeled	**0**	
Foundation	**5 CONCRETE SLAB**	
1.CONCRETE	4.WOOD	7.
2.C BLOCK	5.SLAB	8.
3.BR/STONE	6.PIERS	9.
Basement	**9 NO BASEMENT**	
1.1/4 BMT	4.FULL BMT	7.
2.1/2 BMT	5.NONE	8.
3.3/4 BMT	6.	9.NONE
Bsmt Gar # Cars	**0**	
Wet Basement	**9 NO BASEMENT**	
1.DRY	4.DIRT FLR	7.
2.DAMP	5.	8.
3.WET	6.	9.

SF Bsmt Living	**0**	
Fin Bsmt Grade	**0 0**	
	0	
Heat Type	**100%**	**1 HOT WATER BB**
1.HWBB	5.FWA	9.NO HEAT
2.HWCI	6.GRAVWA	10.
3.H PUMP	7.ELECTRIC	11.
4.RADIANT	8.FL/WALL	12.
Cool Type	**0%**	**9 NONE**
1.REFRIG	4.W&C AIR	7.
2.EVAPOR	5.	8.
3.H PUMP	6.	9.NONE
Kitchen Style	**2 TYPICAL**	
1.MODERN	4.OBSOLETE	7.
2.TYPICAL	5.	8.
3.OLD TYPE	6.	9.NONE
Bath(s) Style	**2 TYPICAL BATH(S)**	
1.MODERN	4.OBSOLETE	7.
2.TYPICAL	5.	8.
3.OLD TYPE	6.	9.NONE
# Rooms	**0**	
# Bedrooms	**0**	
# Full Baths	**1**	
# Half Baths	**0**	
# Addn Fixtures	**0**	
# Fireplaces	**0**	

TRIO

Layout	**1 TYPICAL**	
1.TYPICAL	4.	7.
2.INADEQ	5.	8.
3.	6.	9.
Attic	**9 NONE**	
1.1/4 FIN	4.FULL FIN	7.
2.1/2 FIN	5.FL/STAIR	8.
3.3/4 FIN	6.	9.NONE
Insulation	**1 FULL**	
1.FULL	4.MINIMAL	7.
2.HEAVY	5.PARTIAL	8.
3.CAPPED	6.	9.NONE
Unfinished %	**0%**	
Grade & Factor	**3 C 110%**	
1.E GRADE	4.B GRADE	7.AAA GRAD
2.D GRADE	5.A GRADE	8.M&S PRIC
3.C GRADE	6.AA GRADE	9.SAME
SQFT (Footprint)	**621**	
Condition	**4 AVERAGE**	
1.POOR	4.AVG	7.V G
2.FAIR	5.AVG+	8.EXC
3.AVG-	6.GOOD	9.SAME
Phys. % Good	**0%**	
Funct. % Good	**100%**	
Functional Code	**9 NONE**	
1.INCOMP	4.PL/HT	7.
2.OVERBLT	5.DAMAGE/D	8.
3.STYLE	6.	9.NONE
Econ. % Good	**100%**	
Economic Code	**NONE**	
0.None	3.NO POWER	7.
1.LOCATION	4.DAMAGE/D	8.
2.ENCROACH	9.NONE	9.
Entrance Code	**0**	
1.INTERIOR	4.VACANT	7.
2.REFUSAL	5.ESTIMATE	8.
3.INFORMED	6.	9.
Information Code	**0**	
1.OWNER	4.AGENT	7.
2.RELATIVE	5.ESTIMATE	8.
3.TENANT	6.OTHER	9.

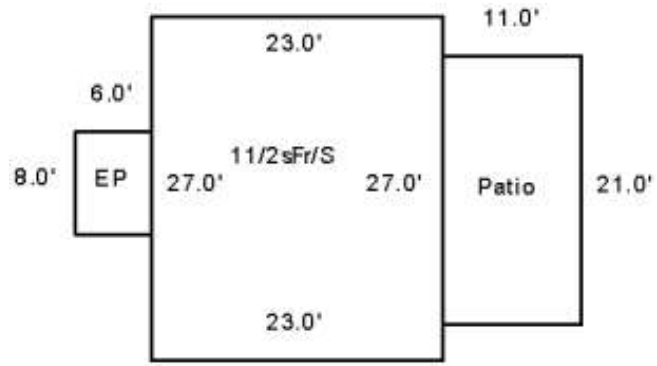

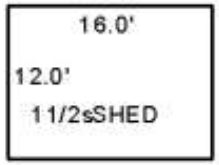

Date Inspected

Additions, Outbuildings & Improvements

Type	Year	Units	Grade	Cond	Phys.	Funct.	Sound Value
22 ENCL	0	48	0 0	0	0 %	0 %	
73 1 1/2S SHED	0	192	4 100	4	0 %	100 %	
62 PATIO	2003	231	3 100	4	0 %	100 %	
					%	%	
					%	%	
					%	%	
					%	%	
					%	%	
					%	%	
					%	%	

1.ONE STORY FRAM
2.TWO STORY FRAM
3.THREE STORY FR
4.1 & 1/2 STORY
5.1 & 3/4 STORY
6.2 & 1/2 STORY
21.OPEN FRAME POR
22.ENCL PCH/1SFR(
23.FRAME GARAGE
24.FRAME SHED
25.FRAME BAY WIND
26.1SFR OVERHANG
27.UNFIN BASEMENT
28.UNF ATTIC/LOFT
29.FINISHED ATTIC

Map Lot 027-002 | Account 346 | Location 8 BEECH HILL RD | Card 1 Of 1 | 5/29/2024

NORTH STAR PACKET, LLC
P.O. BOX 311
BLUE HILL ME 04614

B7296P255

Previous Owner
BEECH HILL ARTS, LLC
66 VIRGINIA LANE

HARBORSIDE ME 04642
Sale Date: 10/31/2023

Previous Owner
CAREY, JAMES F
CAREY, DOROTHY
C/O Beech Hill Arts LLC
Harborside ME 04642
Sale Date: 4/16/2021

Inspection Witnessed By:

X Date

No./Date	Description	Date Insp.

Notes:

'13 NOTICE OF TAKEN OF LAND VERY LITTLE CHANGE IN AC.. N/C
3/19/09- NAH EST. APPEARS SOME REMOD. ADJ. COND.

Blue Hill

Property Data

Neighborhood **49 NEIGHBORHOOD 49.**

Tree Growth Year **0**

X Coordinate **0**

Y Coordinate **0**

Zone/Land Use **11 RESIDENTIAL**

Secondary Zone **21 & COMMERCIAL**

Topography **2 ROLLING**

1.LEVEL	4.BELOW ST	7.ROUGH
2.ROLLING	5.LOW	8.
3.ABOVE ST	6.SWAMPY	9.

Utilities **4 DRILLED WELL 7 SEPTIC**

1.SUMMER	4.DR WELL	7.SEPTIC
2.WATER	5.DUG WELL	8.SPRING
3.SEWER	6.LAKE WTR	9.NONE

Street **1 PAVED**

1.PAVED	4.PROPOSED	7.
2.SEMI IMP	5.	8.
3.GRAVEL	6.	9.NONE

0

SPRINGWORK YEAR **0**

Sale Data

Sale Date **10/31/2023**

Price **525,000**

Sale Type **2 LAND &**

1.LAND	4.MOBILE	7.
2.L & B	5.OTHER	8.
3.BUILDING	6.	9.

Financing **7 UNKNOWN.....**

1.CONVENT	4.SELLER	7.UNKNOWN
2.FHA/VA	5.PRIVATE	8.
3.ASSUMED	6.CASH	9.UNKNOWN

Validity **1 ARMS LENGTH**

1.VALID	4.SPLIT	7.RENOVATE
2.RELATED	5.PARTIAL	8.OTHER
3.DISTRESS	6.EXEMPT	9.

Verified **5 PUBLIC RECORD**

1.BUYER	4.AGENT	7.FAMILY
2.SELLER	5.PUB REC	8.OTHER
3.LENDER	6.MLS	9.CONFID

Assessment Record

Year	Land	Buildings	Exempt	Total
2011	87,100	191,300	0	278,400
2012	87,100	200,000	0	287,100
2013	74,000	170,000	0	244,000
2014	74,000	170,000	0	244,000
2015	74,000	170,000	0	244,000
2016	74,000	170,000	0	244,000
2017	74,000	170,000	0	244,000
2018	74,000	170,000	0	244,000
2019	74,000	170,000	0	244,000
2020	74,000	170,000	0	244,000
2021	74,000	170,000	0	244,000
2022	74,000	170,000	0	244,000
2023	74,000	170,000	0	244,000
2024	122,100	230,300	0	352,400

Land Data

Front Foot	Type	Effective Frontage	Effective Depth	Influence Factor	Influence Code
11.REGULAR LOT				%	
12.SECONDARY				%	
13.EXCESS FRONTAG				%	
14.REAR LAND				%	
15.MISCELLANEOUS				%	
				%	
				%	
Square Foot		**Square Feet**			
16.REGULAR LOT				%	
17.SECONDARY LOT				%	
18.EXCESS LAND				%	
19.CONDOMINIUM				%	
20.MISCELLANEOUS				%	
				%	
				%	
Fract. Acre		**Acreage/Sites**			
21.HOUSELOT(FRCT)	24	1.00		100 %	0
22.BASELOT(FRCT)	28	0.70		100 %	0
23.REAR(FRCT)				%	
Acres				%	
24.HOUSELOT				%	
25.BASELOT				%	
26.FRONTAGE 1				%	
27.FRONTAGE 2				%	
28.REAR LAND 1				%	
29.REAR LAND 2				%	

Total Acreage 1.70

Influence Codes

1.USE
2.R/W
3.TOPOGRAPHY
4.SIZE
5.ACCESS
6.RESTRICTIONS
7.SHAPE
8.SEMI-IMPROVED
9.FRACTIONAL
Acres
30.REAR LAND 3
31.REAR LAND 4
32.PASTURE
33.CROP
34.HORTICUL I
35.HORTUCUL II
36.ORCHARD
37.SOFTWOOD
38.MIXED WOOD
39.HARDWOOD
40.WASTE
41.GRAVEL PIT
42.MOBILE HOME SI
43.CONDO SITE
44.EXTRA SET OF L
45.M H HOOK-UP
46.HOLE/SITE

Blue Hill

Map Lot 027-002 | Account 346 | Location 8 BEECH HILL RD | Card 1 Of 1 | 5/29/2024

Building Style	**4 CAPE**	
1.CONV.	5.COLONIAL	9.CONDO
2.RANCH	6.SPLIT	10.
3.R RANCH	7.CONTEMP	11.
4.CAPE	8.COTTAGE	12.
Dwelling Units	**1**	
Other Units	**1**	
Stories	**4 ONE & 1/2 STORY**	
1.1	4.1.5	7.3.5
2.2	5.1.75	8.4
3.3	6.2.5	9.
Exterior Walls	**1 WOOD SIDING**	
1.WOOD	5.SHINGLE	9.OTHER
2.VIN/AL	6.BRK/STN	10.ALUM
3.COMPOS.	7.SINGLE	11.LOG
4.ASBESTOS	8.HARDY/CO	12.STONE
Roof Surface	**1 ASPHALT SHINGLES**	
1.ASPHALT	4.COMPOSIT	7.ROLL
2.SLATE	5.WOOD	8.
3.METAL	6.OTHER	9.
SF Masonry Trim	**0**	
	0	
	0	
Year Built	**1990**	
Year Remodeled	**0**	
Foundation	**1 CONCRETE**	
1.CONCRETE	4.WOOD	7.
2.C BLOCK	5.SLAB	8.
3.BR/STONE	6.PIERS	9.
Basement	**1 1/4 BASEMENT**	
1.1/4 BMT	4.FULL BMT	7.
2.1/2 BMT	5.NONE	8.
3.3/4 BMT	6.	9.NONE
Bsmt Gar # Cars	**0**	
Wet Basement	**1 DRY BASEMENT**	
1.DRY	4.DIRT FLR	7.
2.DAMP	5.	8.
3.WET	6.	9.

SF Bsmt Living	**0**	
Fin Bsmt Grade	**0 0**	
	0	
Heat Type	**100%**	**7 ELECTRIC**
1.HWBB	5.FWA	9.NO HEAT
2.HWCI	6.GRAVWA	10.
3.H PUMP	7.ELECTRIC	11.
4.RADIANT	8.FL/WALL	12.
Cool Type	**0%**	**9 NONE**
1.REFRIG	4.W&C AIR	7.
2.EVAPOR	5.	8.
3.H PUMP	6.	9.NONE
Kitchen Style	**2 TYPICAL**	
1.MODERN	4.OBSOLETE	7.
2.TYPICAL	5.	8.
3.OLD TYPE	6.	9.NONE
Bath(s) Style	**2 TYPICAL BATH(S)**	
1.MODERN	4.OBSOLETE	7.
2.TYPICAL	5.	8.
3.OLD TYPE	6.	9.NONE
# Rooms	**0**	
# Bedrooms	**0**	
# Full Baths	**1**	
# Half Baths	**1**	
# Addn Fixtures	**4**	
# Fireplaces	**0**	

TRIO

Layout	**1 TYPICAL**	
1.TYPICAL	4.	7.
2.INADEQ	5.	8.
3.	6.	9.
Attic	**9 NONE**	
1.1/4 FIN	4.FULL FIN	7.
2.1/2 FIN	5.FL/STAIR	8.
3.3/4 FIN	6.	9.NONE
Insulation	**1 FULL**	
1.FULL	4.MINIMAL	7.
2.HEAVY	5.PARTIAL	8.
3.CAPPED	6.	9.NONE
Unfinished %	**0%**	
Grade & Factor	**3 C 105%**	
1.E GRADE	4.B GRADE	7.AAA GRAD
2.D GRADE	5.A GRADE	8.M&S PRIC
3.C GRADE	6.AA GRADE	9.SAME
SQFT (Footprint)	**689**	
Condition	**5 ABOVE AVERAGE**	
1.POOR	4.AVG	7.V G
2.FAIR	5.AVG+	8.EXC
3.AVG-	6.GOOD	9.SAME
Phys. % Good	**0%**	
Funct. % Good	**100%**	
Functional Code	**9 NONE**	
1.INCOMP	4.PL/HT	7.
2.OVERBLT	5.DAMAGE/D	8.
3.STYLE	6.	9.NONE
Econ. % Good	**100%**	
Economic Code	**NONE**	
0.None	3.NO POWER	7.
1.LOCATION	4.DAMAGE/D	8.
2.ENCROACH	9.NONE	9.
Entrance Code	**0**	
1.INTERIOR	4.VACANT	7.
2.REFUSAL	5.ESTIMATE	8.
3.INFORMED	6.	9.
Information Code	**0**	
1.OWNER	4.AGENT	7.
2.RELATIVE	5.ESTIMATE	8.
3.TENANT	6.OTHER	9.

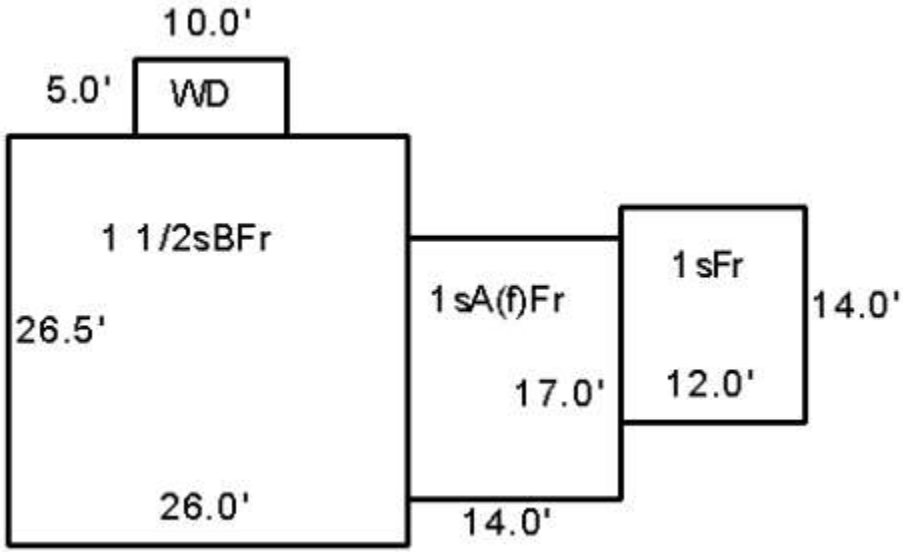

Date Inspected

Additions, Outbuildings & Improvements

Type	Year	Units	Grade	Cond	Phys.	Funct.	Sound Value
68 DECK	0	50	0 0	0	0 %	0 %	
1 ONE STORY	0	238	0 0	0	0 %	0 %	
1 ONE STORY	0	168	0 0	0	0 %	0 %	
29 FINISHED ATTIC	0	238	0 0	0	0 %	0 %	
					%	%	
					%	%	
					%	%	
					%	%	
					%	%	
					%	%	

1.ONE STORY FRAM
2.TWO STORY FRAM
3.THREE STORY FR
4.1 & 1/2 STORY
5.1 & 3/4 STORY
6.2 & 1/2 STORY
21.OPEN FRAME POR
22.ENCL PCH/1SFR(
23.FRAME GARAGE
24.FRAME SHED
25.FRAME BAY WIND
26.1SFR OVERHANG
27.UNFIN BASEMENT
28.UNF ATTIC/LOFT
29.FINISHED ATTIC

Map Lot 002-054 Account 347 Location 464 FALLS BRIDGE RD Card 1 Of 2 5/29/2024

DUPUY, YVAN
DUPUY, DONNA
464 FALLS BRIDGE RD.
BLUE HILL ME 04614

B3147P179

Property Data

Neighborhood **1 NEIGHBORHOOD 1.**

Tree Growth Year **0**

X Coordinate **0**

Y Coordinate **0**

Zone/Land Use **48 SHORELAND**

Secondary Zone

Topography **2 ROLLING**

1.LEVEL	4.BELOW ST	7.ROUGH
2.ROLLING	5.LOW	8.
3.ABOVE ST	6.SWAMPY	9.

Utilities **4 DRILLED WELL 7 SEPTIC**

1.SUMMER	4.DR WELL	7.SEPTIC
2.WATER	5.DUG WELL	8.SPRING
3.SEWER	6.LAKE WTR	9.NONE

Street **1 PAVED**

1.PAVED	4.PROPOSED	7.
2.SEMI IMP	5.	8.
3.GRAVEL	6.	9.NONE

0

SPRINGWORK YEAR **0**

Sale Data

Sale Date

Price

Sale Type

1.LAND	4.MOBILE	7.
2.L & B	5.OTHER	8.
3.BUILDING	6.	9.

Financing

1.CONVENT	4.SELLER	7.UNKNOWN
2.FHA/VA	5.PRIVATE	8.
3.ASSUMED	6.CASH	9.UNKNOWN

Validity

1.VALID	4.SPLIT	7.RENOVATE
2.RELATED	5.PARTIAL	8.OTHER
3.DISTRESS	6.EXEMPT	9.

Verified

1.BUYER	4.AGENT	7.FAMILY
2.SELLER	5.PUB REC	8.OTHER
3.LENDER	6.MLS	9.CONFID

Assessment Record

Year	Land	Buildings	Exempt	Total
2011	1,034,500	559,400	10,000	1,583,900
2012	1,034,500	560,300	10,000	1,584,800
2013	879,300	476,300	10,000	1,345,600
2014	879,300	476,300	10,000	1,345,600
2015	879,300	476,300	10,000	1,345,600
2016	879,300	476,300	15,000	1,340,600
2017	879,300	476,300	20,000	1,335,600
2018	883,900	476,300	20,000	1,340,200
2019	883,900	476,300	19,600	1,340,600
2020	883,900	476,300	24,500	1,335,700
2021	883,900	476,300	24,000	1,336,200
2022	883,900	476,300	23,500	1,336,700
2023	883,900	476,300	20,250	1,339,950
2024	1,148,300	967,400	25,000	2,090,700

Land Data

Front Foot	Type	Effective Frontage	Effective Depth	Influence Factor	Influence Code
11.REGULAR LOT				%	
12.SECONDARY				%	
13.EXCESS FRONTAG				%	
14.REAR LAND				%	
15.MISCELLANEOUS				%	
				%	
				%	
Square Foot		**Square Feet**			
16.REGULAR LOT				%	
17.SECONDARY LOT				%	
18.EXCESS LAND				%	
19.CONDOMINIUM				%	
20.MISCELLANEOUS				%	
				%	
				%	
Fract. Acre		**Acreage/Sites**			
21.HOUSELOT(FRCT)	24	1.00		100 %	0
22.BASELOT(FRCT)	26	1.00		50 %	2
23.REAR(FRCT)	27	1.50		50 %	2
Acres	28	3.70		100 %	0
24.HOUSELOT				%	
25.BASELOT				%	
26.FRONTAGE 1				%	
27.FRONTAGE 2					
28.REAR LAND 1					
29.REAR LAND 2					

Total Acreage 7.20

Influence Codes

1.USE
2.R/W
3.TOPOGRAPHY
4.SIZE
5.ACCESS
6.RESTRICTIONS
7.SHAPE
8.SEMI-IMPROVED
9.FRACTIONAL
Acres
30.REAR LAND 3
31.REAR LAND 4
32.PASTURE
33.CROP
34.HORTICUL I
35.HORTUCUL II
36.ORCHARD
37.SOFTWOOD
38.MIXED WOOD
39.HARDWOOD
40.WASTE
41.GRAVEL PIT
42.MOBILE HOME SI
43.CONDO SITE
44.EXTRA SET OF L
45.M H HOOK-UP
46.HOLE/SITE

Inspection Witnessed By:

X Date

No./Date	Description	Date Insp.

Notes:

3/27/24 N/A, ADD NEW GAR
3/17/21 - NAH, SOLAR ARRAY IN PLACE. SEND RENEWABLE ENERGY LETTER
4/20/18 NAH ADD BARN ADDN, ADD 2ND DRILLED WELL.
6/25/2008-W/MR. AND MRS.- N/C
3/18/2009-VACANT-N/C YET
3/8/10-VACANT-ADD PIER, RAMP AND EST. FLOAT
1/3/11-REV-W/MR-INFO ONLY- ADJ HEAT, ADJ SIZE OF FLOAT PER MR.

Blue Hill

Blue Hill

Map Lot 002-054 | Account 347 | Location 464 FALLS BRIDGE RD | Card 1 Of 2 | 5/29/2024

Building Style	**5 COLONIAL**		
1.CONV.	5.COLONIAL	9.CONDO	
2.RANCH	6.SPLIT	10.	
3.R RANCH	7.CONTEMP	11.	
4.CAPE	8.COTTAGE	12.	
Dwelling Units	**1**		
Other Units	**0**		
Stories	**2 TWO STORY**		
1.1	4.1.5	7.3.5	
2.2	5.1.75	8.4	
3.3	6.2.5	9.	
Exterior Walls	**1 WOOD SIDING**		
1.WOOD	5.SHINGLE	9.OTHER	
2.VIN/AL	6.BRK/STN	10.ALUM	
3.COMPOS.	7.SINGLE	11.LOG	
4.ASBESTOS	8.HARDY/CO	12.STONE	
Roof Surface	**1 ASPHALT SHINGLES**		
1.ASPHALT	4.COMPOSIT	7.ROLL	
2.SLATE	5.WOOD	8.	
3.METAL	6.OTHER	9.	
SF Masonry Trim	**0**		
	0		
	0		
Year Built	**2003**		
Year Remodeled	**0**		
Foundation	**1 CONCRETE**		
1.CONCRETE	4.WOOD	7.	
2.C BLOCK	5.SLAB	8.	
3.BR/STONE	6.PIERS	9.	
Basement	**4 FULL BASEMENT**		
1.1/4 BMT	4.FULL BMT	7.	
2.1/2 BMT	5.NONE	8.	
3.3/4 BMT	6.	9.NONE	
Bsmt Gar # Cars	**0**		
Wet Basement	**1 DRY BASEMENT**		
1.DRY	4.DIRT FLR	7.	
2.DAMP	5.	8.	
3.WET	6.	9.	

SF Bsmt Living	**0**		
Fin Bsmt Grade	**0 0**		
	0		
Heat Type	**100%**	**4 RADIANT**	
1.HWBB	5.FWA	9.NO HEAT	
2.HWCI	6.GRAVWA	10.	
3.H PUMP	7.ELECTRIC	11.	
4.RADIANT	8.FL/WALL	12.	
Cool Type	**0%**	**9 NONE**	
1.REFRIG	4.W&C AIR	7.	
2.EVAPOR	5.	8.	
3.H PUMP	6.	9.NONE	
Kitchen Style	**2 TYPICAL**		
1.MODERN	4.OBSOLETE	7.	
2.TYPICAL	5.	8.	
3.OLD TYPE	6.	9.NONE	
Bath(s) Style	**2 TYPICAL BATH(S)**		
1.MODERN	4.OBSOLETE	7.	
2.TYPICAL	5.	8.	
3.OLD TYPE	6.	9.NONE	
# Rooms	**10**		
# Bedrooms	**4**		
# Full Baths	**3**		
# Half Baths	**0**		
# Addn Fixtures	**1**		
# Fireplaces	**1**		

TRIO

Layout	**1 TYPICAL**		
1.TYPICAL	4.	7.	
2.INADEQ	5.	8.	
3.	6.	9.	
Attic	**9 NONE**		
1.1/4 FIN	4.FULL FIN	7.	
2.1/2 FIN	5.FL/STAIR	8.	
3.3/4 FIN	6.	9.NONE	
Insulation	**1 FULL**		
1.FULL	4.MINIMAL	7.	
2.HEAVY	5.PARTIAL	8.	
3.CAPPED	6.	9.NONE	
Unfinished %	**0%**		
Grade & Factor	**5 A 110%**		
1.E GRADE	4.B GRADE	7.AAA GRAD	
2.D GRADE	5.A GRADE	8.M&S PRIC	
3.C GRADE	6.AA GRADE	9.SAME	
SQFT (Footprint)	**1633**		
Condition	**4 AVERAGE**		
1.POOR	4.AVG	7.V G	
2.FAIR	5.AVG+	8.EXC	
3.AVG-	6.GOOD	9.SAME	
Phys. % Good	**0%**		
Funct. % Good	**100%**		
Functional Code	**9 NONE**		
1.INCOMP	4.PL/HT	7.	
2.OVERBLT	5.DAMAGE/D	8.	
3.STYLE	6.	9.NONE	
Econ. % Good	**100%**		
Economic Code	**NONE**		
0.None	3.NO POWER	7.	
1.LOCATION	4.DAMAGE/D	8.	
2.ENCROACH	9.NONE	9.	
Entrance Code	**0**		
1.INTERIOR	4.VACANT	7.	
2.REFUSAL	5.ESTIMATE	8.	
3.INFORMED	6.	9.	
Information Code	**0**		
1.OWNER	4.AGENT	7.	
2.RELATIVE	5.ESTIMATE	8.	
3.TENANT	6.OTHER	9.	

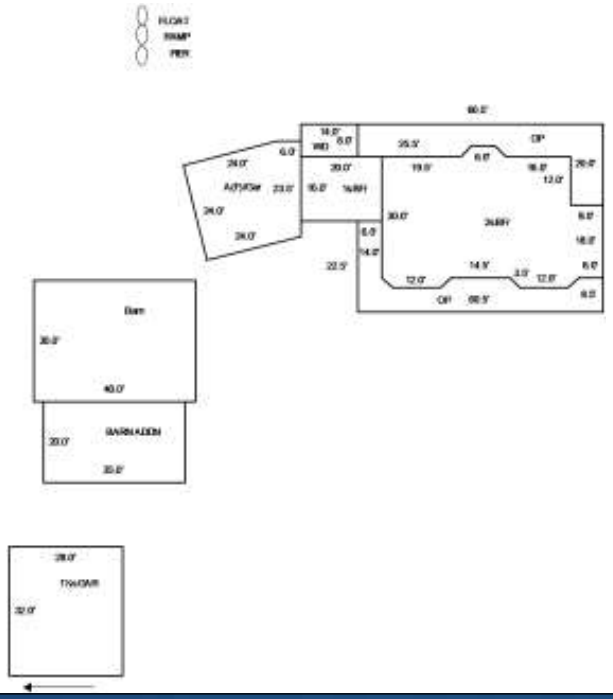

Date Inspected

Additions, Outbuildings & Improvements

Type	Year	Units	Grade	Cond	Phys.	Funct.	Sound Value
21 OPEN FRAME	0	526	0 0	0	0 %	0 %	
21 OPEN FRAME	0	559	0 0	0	0 %	0 %	
7 ONE STY BSMT FR	0	320	0 0	0	0 %	0 %	
68 DECK	0	112	0 0	0	0 %	0 %	
29 FINISHED ATTIC	0	648	0 0	0	0 %	0 %	
23 FRAME GARAGE	0	648	0 0	0	0 %	0 %	
74 1 1/2S BARN	2006	1200	4 100	4	0 %	75 %	
83 PIER/LF	2009	116	3 100	4	75 %	100 %	
84 RAMP (# UNITS)	2009	1	3 100	4	75 %	100 %	
85 FLOAT SQFT	2009	288	3 100	4	75 %	100 %	

1.ONE STORY FRAM
2.TWO STORY FRAM
3.THREE STORY FR
4.1 & 1/2 STORY
5.1 & 3/4 STORY
6.2 & 1/2 STORY
21.OPEN FRAME POR
22.ENCL PCH/1SFR(
23.FRAME GARAGE
24.FRAME SHED
25.FRAME BAY WIND
26.1SFR OVERHANG
27.UNFIN BASEMENT
28.UNF ATTIC/LOFT
29.FINISHED ATTIC

Map Lot 002-054 Account 347 Location 464 FALLS BRIDGE RD Card 2 Of 2 5/29/2024

DUPUY, YVAN
DUPUY, DONNA
464 FALLS BRIDGE RD.
BLUE HILL ME 04614

B3147P179

Property Data

Neighborhood **1 NEIGHBORHOOD 1.**

Tree Growth Year **0**

X Coordinate **0**

Y Coordinate **0**

Zone/Land Use **48 SHORELAND**

Secondary Zone

Topography **2 ROLLING**

1.LEVEL 4.BELOW ST 7.ROUGH
2.ROLLING 5.LOW 8.
3.ABOVE ST 6.SWAMPY 9.

Utilities **4 DRILLED WELL 7 SEPTIC**

1.SUMMER 4.DR WELL 7.SEPTIC
2.WATER 5.DUG WELL 8.SPRING
3.SEWER 6.LAKE WTR 9.NONE

Street **1 PAVED**

1.PAVED 4.PROPOSED 7.
2.SEMI IMP 5. 8.
3.GRAVEL 6. 9.NONE

0

SPRINGWORK YEAR **0**

Sale Data

Sale Date

Price

Sale Type

1.LAND 4.MOBILE 7.
2.L & B 5.OTHER 8.
3.BUILDING 6. 9.

Financing

1.CONVENT 4.SELLER 7.UNKNOWN
2.FHA/VA 5.PRIVATE 8.
3.ASSUMED 6.CASH 9.UNKNOWN

Validity

1.VALID 4.SPLIT 7.RENOVATE
2.RELATED 5.PARTIAL 8.OTHER
3.DISTRESS 6.EXEMPT 9.

Verified

1.BUYER 4.AGENT 7.FAMILY
2.SELLER 5.PUB REC 8.OTHER
3.LENDER 6.MLS 9.CONFID

Assessment Record

Year	Land	Buildings	Exempt	Total
2018	0	10,600	0	10,600
2019	0	10,600	0	10,600
2020	0	10,600	0	10,600
2021	0	10,600	0	10,600
2022	0	10,600	0	10,600
2023	0	10,600	0	10,600
2024	0	54,000	0	54,000

Land Data

Front Foot	Type	Effective Frontage	Effective Depth	Influence Factor	Influence Code
11.REGULAR LOT				%	
12.SECONDARY				%	
13.EXCESS FRONTAG				%	
14.REAR LAND				%	
15.MISCELLANEOUS				%	
				%	
				%	
Square Foot		**Square Feet**			
16.REGULAR LOT				%	
17.SECONDARY LOT				%	
18.EXCESS LAND				%	
19.CONDOMINIUM				%	
20.MISCELLANEOUS				%	
				%	
				%	
Fract. Acre		**Acreage/Sites**			
21.HOUSELOT(FRCT)				%	
22.BASELOT(FRCT)				%	
23.REAR(FRCT)				%	
Acres				%	
24.HOUSELOT				%	
25.BASELOT				%	
26.FRONTAGE 1				%	
27.FRONTAGE 2				%	
28.REAR LAND 1					
29.REAR LAND 2					

Total Acreage 0.00

Influence Codes

1.USE
2.R/W
3.TOPOGRAPHY
4.SIZE
5.ACCESS
6.RESTRICTIONS
7.SHAPE
8.SEMI-IMPROVED
9.FRACTIONAL
Acres
30.REAR LAND 3
31.REAR LAND 4
32.PASTURE
33.CROP
34.HORTICUL I
35.HORTUCUL II
36.ORCHARD
37.SOFTWOOD
38.MIXED WOOD
39.HARDWOOD
40.WASTE
41.GRAVEL PIT
42.MOBILE HOME SI
43.CONDO SITE
44.EXTRA SET OF L
45.M H HOOK-UP
46.HOLE/SITE

Inspection Witnessed By:

X Date

No./Date	Description	Date Insp.

Notes:

Blue Hill

Blue Hill

Map Lot 002-054 | Account 347 | Location 464 FALLS BRIDGE RD | Card 2 Of 2 | 5/29/2024

Building Style		
1.CONV.	5.COLONIAL	9.CONDO
2.RANCH	6.SPLIT	10.
3.R RANCH	7.CONTEMP	11.
4.CAPE	8.COTTAGE	12.
Dwelling Units		
Other Units		
Stories		
1.1	4.1.5	7.3.5
2.2	5.1.75	8.4
3.3	6.2.5	9.
Exterior Walls		
1.WOOD	5.SHINGLE	9.OTHER
2.VIN/AL	6.BRK/STN	10.ALUM
3.COMPOS.	7.SINGLE	11.LOG
4.ASBESTOS	8.HARDY/CO	12.STONE
Roof Surface		
1.ASPHALT	4.COMPOSIT	7.ROLL
2.SLATE	5.WOOD	8.
3.METAL	6.OTHER	9.
SF Masonry Trim		
Year Built		
Year Remodeled		
Foundation		
1.CONCRETE	4.WOOD	7.
2.C BLOCK	5.SLAB	8.
3.BR/STONE	6.PIERS	9.
Basement		
1.1/4 BMT	4.FULL BMT	7.
2.1/2 BMT	5.NONE	8.
3.3/4 BMT	6.	9.NONE
Bsmt Gar # Cars		
Wet Basement		
1.DRY	4.DIRT FLR	7.
2.DAMP	5.	8.
3.WET	6.	9.

SF Bsmt Living		
Fin Bsmt Grade		
Heat Type		
1.HWBB	5.FWA	9.NO HEAT
2.HWCI	6.GRAVWA	10.
3.H PUMP	7.ELECTRIC	11.
4.RADIANT	8.FL/WALL	12.
Cool Type		
1.REFRIG	4.W&C AIR	7.
2.EVAPOR	5.	8.
3.H PUMP	6.	9.NONE
Kitchen Style		
1.MODERN	4.OBSOLETE	7.
2.TYPICAL	5.	8.
3.OLD TYPE	6.	9.NONE
Bath(s) Style		
1.MODERN	4.OBSOLETE	7.
2.TYPICAL	5.	8.
3.OLD TYPE	6.	9.NONE
# Rooms		
# Bedrooms		
# Full Baths		
# Half Baths		
# Addn Fixtures		
# Fireplaces		

TRIO

Layout		
1.TYPICAL	4.	7.
2.INADEQ	5.	8.
3.	6.	9.
Attic		
1.1/4 FIN	4.FULL FIN	7.
2.1/2 FIN	5.FL/STAIR	8.
3.3/4 FIN	6.	9.NONE
Insulation		
1.FULL	4.MINIMAL	7.
2.HEAVY	5.PARTIAL	8.
3.CAPPED	6.	9.NONE
Unfinished %		
Grade & Factor		
1.E GRADE	4.B GRADE	7.AAA GRAD
2.D GRADE	5.A GRADE	8.M&S PRIC
3.C GRADE	6.AA GRADE	9.SAME
SQFT (Footprint)		
Condition		
1.POOR	4.AVG	7.V G
2.FAIR	5.AVG+	8.EXC
3.AVG-	6.GOOD	9.SAME
Phys. % Good		
Funct. % Good		
Functional Code		
1.INCOMP	4.PL/HT	7.
2.OVERBLT	5.DAMAGE/D	8.
3.STYLE	6.	9.NONE
Econ. % Good		
Economic Code		
0.None	3.NO POWER	7.
1.LOCATION	4.DAMAGE/D	8.
2.ENCROACH	9.NONE	9.
Entrance Code **0**		
1.INTERIOR	4.VACANT	7.
2.REFUSAL	5.ESTIMATE	8.
3.INFORMED	6.	9.
Information Code **0**		
1.OWNER	4.AGENT	7.
2.RELATIVE	5.ESTIMATE	8.
3.TENANT	6.OTHER	9.

Date Inspected

Additions, Outbuildings & Improvements

Type	Year	Units	Grade	Cond	Phys.	Funct.	Sound Value
23 FRAME GARAGE	2018	700	4 100	4	0 %	75 %	
71 1 1/4S GARAGE	2024	896	3 110	4	0 %	75 %	
					%	%	
					%	%	
					%	%	
					%	%	
					%	%	
					%	%	
					%	%	
					%	%	

1.ONE STORY FRAM
2.TWO STORY FRAM
3.THREE STORY FR
4.1 & 1/2 STORY
5.1 & 3/4 STORY
6.2 & 1/2 STORY
21.OPEN FRAME POR
22.ENCL PCH/1SFR(
23.FRAME GARAGE
24.FRAME SHED
25.FRAME BAY WIND
26.1SFR OVERHANG
27.UNFIN BASEMENT
28.UNF ATTIC/LOFT
29.FINISHED ATTIC

Map Lot 002-011 Account 348 Location 479 FALLS BRIDGE RD Card 1 Of 1 5/29/2024

MORRISON, ANGUS D
125 GROVE ST
BANGOR ME 04401

B6941P148

Previous Owner
CARL, SUSAN
22 CHESTNUT ST.

POTSDAM NY 13676
Sale Date: 2/08/2019

Inspection Witnessed By:

X Date

No./Date	Description	Date Insp.

Notes:

4/24/20 w/ANGUS ON PHONE, NO WELL,SEPTIC OR ELECRICITY ON PROPERTY, COMPOST TOILET, CARRY IN WATER & ONLY GRAY WATER HOLDING TANK, REMOVE L.I.'S
3/6/20-NAH. 1sFR COMPLETE. PHOTO
'20 ADJ T.G ACREAGE PER NEW APP
'19 SPLIT 13.48 AC & HSE STAYS LOT 11, 12.69AC RETAINED TO NEW LOT 11-A
3/1/19 NAH, WD DONE, 1sFr MORE DONE STILL INC
4/20/18 NAH ADD GAR AND INC WD AND ADDN.
Blue Hill
1/25/16 REV NAH, CALL COMP, +MVR, ADJ HEAT, SIDING

Property Data

Neighborhood	2 NEIGHBORHOOD 2.
Tree Growth Year	2005
X Coordinate	0
Y Coordinate	0
Zone/Land Use	11 RESIDENTIAL
Secondary Zone	
Topography	2 ROLLING

1.LEVEL	4.BELOW ST	7.ROUGH
2.ROLLING	5.LOW	8.
3.ABOVE ST	6.SWAMPY	9.

Utilities

1.SUMMER	4.DR WELL	7.SEPTIC
2.WATER	5.DUG WELL	8.SPRING
3.SEWER	6.LAKE WTR	9.NONE

Street 1 PAVED

1.PAVED	4.PROPOSED	7.
2.SEMI IMP	5.	8.
3.GRAVEL	6.	9.NONE

0

SPRINGWORK YEAR 0

Sale Data

Sale Date	2/08/2019
Price	
Sale Type	2 LAND &

1.LAND	4.MOBILE	7.
2.L & B	5.OTHER	8.
3.BUILDING	6.	9.

Financing 9 UNKNOWN

1.CONVENT	4.SELLER	7.UNKNOWN
2.FHA/VA	5.PRIVATE	8.
3.ASSUMED	6.CASH	9.UNKNOWN

Validity 2 RELATED PARTIES

1.VALID	4.SPLIT	7.RENOVATE
2.RELATED	5.PARTIAL	8.OTHER
3.DISTRESS	6.EXEMPT	9.

Verified 5 PUBLIC RECORD

1.BUYER	4.AGENT	7.FAMILY
2.SELLER	5.PUB REC	8.OTHER
3.LENDER	6.MLS	9.CONFID

Assessment Record

Year	Land	Buildings	Exempt	Total
2011	47,800	0	0	47,800
2012	47,700	0	0	47,700
2013	40,800	0	0	40,800
2014	41,400	0	0	41,400
2015	40,200	18,600	0	58,800
2016	67,300	57,500	0	124,800
2017	67,500	57,500	0	125,000
2018	67,400	82,400	0	149,800
2019	65,400	86,800	0	152,200
2020	52,700	87,600	0	140,300
2021	52,500	87,600	0	140,100
2022	52,500	87,600	0	140,100
2023	52,400	87,600	0	140,000
2024	103,800	161,600	0	265,400

Land Data

Front Foot	Type	Effective Frontage	Effective Depth	Influence Factor	Influence Code
11.REGULAR LOT				%	
12.SECONDARY				%	
13.EXCESS FRONTAG				%	
14.REAR LAND				%	
15.MISCELLANEOUS				%	
				%	
				%	
Square Foot		**Square Feet**			
16.REGULAR LOT				%	
17.SECONDARY LOT				%	
18.EXCESS LAND				%	
19.CONDOMINIUM				%	
20.MISCELLANEOUS				%	
				%	
				%	
Fract. Acre		**Acreage/Sites**			
21.HOUSELOT(FRCT)	24	1.00		75 %	8
22.BASELOT(FRCT)	37	9.48		100 %	0
23.REAR(FRCT)	38	3.00		100 %	0
Acres				%	
24.HOUSELOT				%	
25.BASELOT				%	
26.FRONTAGE 1				%	
27.FRONTAGE 2				%	
28.REAR LAND 1					
29.REAR LAND 2					

Total Acreage 13.48

Influence Codes

1.USE
2.R/W
3.TOPOGRAPHY
4.SIZE
5.ACCESS
6.RESTRICTIONS
7.SHAPE
8.SEMI-IMPROVED
9.FRACTIONAL
Acres
30.REAR LAND 3
31.REAR LAND 4
32.PASTURE
33.CROP
34.HORTICUL I
35.HORTUCUL II
36.ORCHARD
37.SOFTWOOD
38.MIXED WOOD
39.HARDWOOD
40.WASTE
41.GRAVEL PIT
42.MOBILE HOME SI
43.CONDO SITE
44.EXTRA SET OF L
45.M H HOOK-UP
46.HOLE/SITE

Blue Hill

Map Lot 002-011 | Account 348 | Location 479 FALLS BRIDGE RD | Card 1 Of 1 | 5/29/2024

Building Style	**4 CAPE**		
1.CONV.	5.COLONIAL	9.CONDO	
2.RANCH	6.SPLIT	10.	
3.R RANCH	7.CONTEMP	11.	
4.CAPE	8.COTTAGE	12.	
Dwelling Units	**1**		
Other Units	**0**		
Stories	**1 ONE STORY**		
1.1	4.1.5	7.3.5	
2.2	5.1.75	8.4	
3.3	6.2.5	9.	
Exterior Walls	**2 VINYL/ALUMINUM**		
1.WOOD	5.SHINGLE	9.OTHER	
2.VIN/AL	6.BRK/STN	10.ALUM	
3.COMPOS.	7.SINGLE	11.LOG	
4.ASBESTOS	8.HARDY/CO	12.STONE	
Roof Surface	**3 METAL**		
1.ASPHALT	4.COMPOSIT	7.ROLL	
2.SLATE	5.WOOD	8.	
3.METAL	6.OTHER	9.	
SF Masonry Trim	**0**		
	0		
	0		
Year Built	**2015**		
Year Remodeled	**0**		
Foundation	**5 CONCRETE SLAB**		
1.CONCRETE	4.WOOD	7.	
2.C BLOCK	5.SLAB	8.	
3.BR/STONE	6.PIERS	9.	
Basement	**9 NO BASEMENT**		
1.1/4 BMT	4.FULL BMT	7.	
2.1/2 BMT	5.NONE	8.	
3.3/4 BMT	6.	9.NONE	
Bsmt Gar # Cars	**0**		
Wet Basement	**9 NO BASEMENT**		
1.DRY	4.DIRT FLR	7.	
2.DAMP	5.	8.	
3.WET	6.	9.	

SF Bsmt Living	**0**		
Fin Bsmt Grade	**0 0**		
	0		
Heat Type	**100%**	**8 FLOOR/WALL UNIT**	
1.HWBB	5.FWA	9.NO HEAT	
2.HWCI	6.GRAVWA	10.	
3.H PUMP	7.ELECTRIC	11.	
4.RADIANT	8.FL/WALL	12.	
Cool Type	**0%**	**9 NONE**	
1.REFRIG	4.W&C AIR	7.	
2.EVAPOR	5.	8.	
3.H PUMP	6.	9.NONE	
Kitchen Style	**2 TYPICAL**		
1.MODERN	4.OBSOLETE	7.	
2.TYPICAL	5.	8.	
3.OLD TYPE	6.	9.NONE	
Bath(s) Style	**2 TYPICAL BATH(S)**		
1.MODERN	4.OBSOLETE	7.	
2.TYPICAL	5.	8.	
3.OLD TYPE	6.	9.NONE	
# Rooms	**0**		
# Bedrooms	**0**		
# Full Baths	**1**		
# Half Baths	**0**		
# Addn Fixtures	**0**		
# Fireplaces	**0**		

TRIO

Layout	**1 TYPICAL**		
1.TYPICAL	4.	7.	
2.INADEQ	5.	8.	
3.	6.	9.	
Attic	**1 1/4 FINISHED**		
1.1/4 FIN	4.FULL FIN	7.	
2.1/2 FIN	5.FL/STAIR	8.	
3.3/4 FIN	6.	9.NONE	
Insulation	**9 NONE**		
1.FULL	4.MINIMAL	7.	
2.HEAVY	5.PARTIAL	8.	
3.CAPPED	6.	9.NONE	
Unfinished %	**0%**		
Grade & Factor	**2 D 100%**		
1.E GRADE	4.B GRADE	7.AAA GRAD	
2.D GRADE	5.A GRADE	8.M&S PRIC	
3.C GRADE	6.AA GRADE	9.SAME	
SQFT (Footprint)	**640**		
Condition	**4 AVERAGE**		
1.POOR	4.AVG	7.V G	
2.FAIR	5.AVG+	8.EXC	
3.AVG-	6.GOOD	9.SAME	
Phys. % Good	**0%**		
Funct. % Good	**100%**		
Functional Code	**9 NONE**		
1.INCOMP	4.PL/HT	7.	
2.OVERBLT	5.DAMAGE/D	8.	
3.STYLE	6.	9.NONE	
Econ. % Good	**100%**		
Economic Code	**NONE**		
0.None	3.NO POWER	7.	
1.LOCATION	4.DAMAGE/D	8.	
2.ENCROACH	9.NONE	9.	
Entrance Code	**0**		
1.INTERIOR	4.VACANT	7.	
2.REFUSAL	5.ESTIMATE	8.	
3.INFORMED	6.	9.	
Information Code	**0**		
1.OWNER	4.AGENT	7.	
2.RELATIVE	5.ESTIMATE	8.	
3.TENANT	6.OTHER	9.	

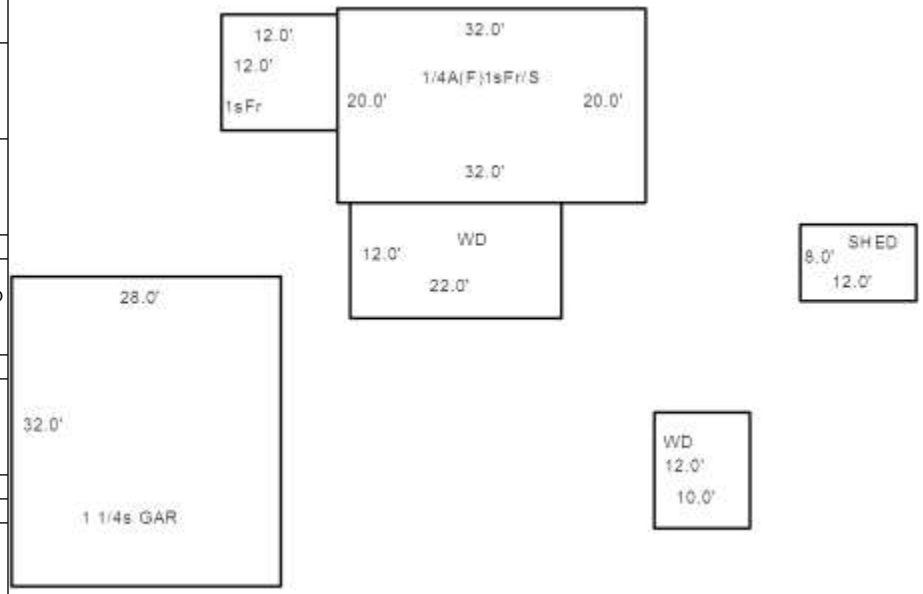

Date Inspected

Additions, Outbuildings & Improvements

Type	Year	Units	Grade	Cond	Phys.	Funct.	Sound Value
68 DECK	0	120	2 100	4	0 %	100 %	
24 FRAME SHED	0				%	%	500
1 ONE STORY	2018	144	9 100	4	0 %	100 %	
68 DECK	2018	264	4 100	4	0 %	100 %	
58 1 1/4S GARAGE	2018	896	3 100	4	0 %	100 %	
					%	%	
					%	%	
					%	%	
					%	%	
					%	%	

1.ONE STORY FRAM
2.TWO STORY FRAM
3.THREE STORY FR
4.1 & 1/2 STORY
5.1 & 3/4 STORY
6.2 & 1/2 STORY
21.OPEN FRAME POR
22.ENCL PCH/1SFR(
23.FRAME GARAGE
24.FRAME SHED
25.FRAME BAY WIND
26.1SFR OVERHANG
27.UNFIN BASEMENT
28.UNF ATTIC/LOFT
29.FINISHED ATTIC

Map Lot 030-074-A | Account 349 | Location 435 RANGE RD | Card 1 Of 1 | 5/29/2024

ELLIOTT, HENRY
RITGER, RITGER, WENDY
435 RANGE ROAD
BLUE HILL ME 04614

B2718P657

Inspection Witnessed By:

X Date

No./Date	Description	Date Insp.

Notes:

1/12/17 - REV, W/MR. HEAT TO UNIT FOR RENAI HEATER. REMOVE 5% DED FOR HEAT/PLUMB.
3/6/13 - REV W/MR, N/C.

Blue Hill

Property Data

Neighborhood **60 NEIGHBORHOOD 60.**

Tree Growth Year **0**

X Coordinate **0**

Y Coordinate **0**

Zone/Land Use **11 RESIDENTIAL**

Secondary Zone

Topography **2 ROLLING**

1.LEVEL	4.BELOW ST	7.ROUGH
2.ROLLING	5.LOW	8.
3.ABOVE ST	6.SWAMPY	9.

Utilities **5 DUG WELL** **7 SEPTIC**

1.SUMMER	4.DR WELL	7.SEPTIC
2.WATER	5.DUG WELL	8.SPRING
3.SEWER	6.LAKE WTR	9.NONE

Street **3 GRAVEL**

1.PAVED	4.PROPOSED	7.
2.SEMI IMP	5.	8.
3.GRAVEL	6.	9.NONE

0

SPRINGWORK YEAR **0**

Sale Data

Sale Date

Price

Sale Type

1.LAND	4.MOBILE	7.
2.L & B	5.OTHER	8.
3.BUILDING	6.	9.

Financing

1.CONVENT	4.SELLER	7.UNKNOWN
2.FHA/VA	5.PRIVATE	8.
3.ASSUMED	6.CASH	9.UNKNOWN

Validity

1.VALID	4.SPLIT	7.RENOVATE
2.RELATED	5.PARTIAL	8.OTHER
3.DISTRESS	6.EXEMPT	9.

Verified

1.BUYER	4.AGENT	7.FAMILY
2.SELLER	5.PUB REC	8.OTHER
3.LENDER	6.MLS	9.CONFID

Assessment Record

Year	Land	Buildings	Exempt	Total
2011	48,800	52,200	10,000	91,000
2012	48,800	52,200	10,000	91,000
2013	41,400	44,400	10,000	75,800
2014	41,400	44,400	10,000	75,800
2015	41,400	44,400	10,000	75,800
2016	41,400	44,400	15,000	70,800
2017	41,400	47,500	20,000	68,900
2018	41,400	47,500	20,000	68,900
2019	41,400	47,500	19,600	69,300
2020	41,400	47,500	24,500	64,400
2021	41,400	47,500	24,000	64,900
2022	41,400	47,500	23,500	65,400
2023	41,400	47,500	20,250	68,650
2024	91,000	88,200	25,000	154,200

Land Data

Front Foot	Type	Effective Frontage	Effective Depth	Influence Factor	Influence Code
11.REGULAR LOT				%	
12.SECONDARY				%	
13.EXCESS FRONTAG				%	
14.REAR LAND				%	
15.MISCELLANEOUS				%	
				%	
				%	
Square Foot		**Square Feet**			
16.REGULAR LOT				%	
17.SECONDARY LOT				%	
18.EXCESS LAND				%	
19.CONDOMINIUM				%	
20.MISCELLANEOUS				%	
				%	
				%	
Fract. Acre		**Acreage/Sites**			
21.HOUSELOT(FRCT)	24	1.00		100 %	0
22.BASELOT(FRCT)	28	2.00		100 %	0
23.REAR(FRCT)				%	
Acres				%	
24.HOUSELOT				%	
25.BASELOT				%	
26.FRONTAGE 1				%	
27.FRONTAGE 2				%	
28.REAR LAND 1				%	
29.REAR LAND 2				%	

Total Acreage 3.00

Influence Codes

1.USE
2.R/W
3.TOPOGRAPHY
4.SIZE
5.ACCESS
6.RESTRICTIONS
7.SHAPE
8.SEMI-IMPROVED
9.FRACTIONAL
Acres
30.REAR LAND 3
31.REAR LAND 4
32.PASTURE
33.CROP
34.HORTICUL I
35.HORTUCUL II
36.ORCHARD
37.SOFTWOOD
38.MIXED WOOD
39.HARDWOOD
40.WASTE
41.GRAVEL PIT
42.MOBILE HOME SI
43.CONDO SITE
44.EXTRA SET OF L
45.M H HOOK-UP
46.HOLE/SITE

Blue Hill

Map Lot 030-074-A | Account 349 | Location 435 RANGE RD | Card 1 Of 1 | 5/29/2024

Building Style	**1 CONVENTIONAL**		
1.CONV.	5.COLONIAL	9.CONDO	
2.RANCH	6.SPLIT	10.	
3.R RANCH	7.CONTEMP	11.	
4.CAPE	8.COTTAGE	12.	
Dwelling Units	**1**		
Other Units	**0**		
Stories	**1 ONE STORY**		
1.1	4.1.5	7.3.5	
2.2	5.1.75	8.4	
3.3	6.2.5	9.	
Exterior Walls	**1 WOOD SIDING**		
1.WOOD	5.SHINGLE	9.OTHER	
2.VIN/AL	6.BRK/STN	10.ALUM	
3.COMPOS.	7.SINGLE	11.LOG	
4.ASBESTOS	8.HARDY/CO	12.STONE	
Roof Surface	**1 ASPHALT SHINGLES**		
1.ASPHALT	4.COMPOSIT	7.ROLL	
2.SLATE	5.WOOD	8.	
3.METAL	6.OTHER	9.	
SF Masonry Trim	**0**		
	0		
	0		
Year Built	**1**		
Year Remodeled	**0**		
Foundation	**3 BRICK &/OR STONE**		
1.CONCRETE	4.WOOD	7.	
2.C BLOCK	5.SLAB	8.	
3.BR/STONE	6.PIERS	9.	
Basement	**1 1/4 BASEMENT**		
1.1/4 BMT	4.FULL BMT	7.	
2.1/2 BMT	5.NONE	8.	
3.3/4 BMT	6.	9.NONE	
Bsmt Gar # Cars	**0**		
Wet Basement	**4 DIRT FLOOR**		
1.DRY	4.DIRT FLR	7.	
2.DAMP	5.	8.	
3.WET	6.	9.	

SF Bsmt Living	**0**		
Fin Bsmt Grade	**0 0**		
	0		
Heat Type	**100%**	**8 FLOOR/WALL UNIT**	
1.HWBB	5.FWA	9.NO HEAT	
2.HWCI	6.GRAVWA	10.	
3.H PUMP	7.ELECTRIC	11.	
4.RADIANT	8.FL/WALL	12.	
Cool Type	**0%**	**9 NONE**	
1.REFRIG	4.W&C AIR	7.	
2.EVAPOR	5.	8.	
3.H PUMP	6.	9.NONE	
Kitchen Style	**2 TYPICAL**		
1.MODERN	4.OBSOLETE	7.	
2.TYPICAL	5.	8.	
3.OLD TYPE	6.	9.NONE	
Bath(s) Style	**2 TYPICAL BATH(S)**		
1.MODERN	4.OBSOLETE	7.	
2.TYPICAL	5.	8.	
3.OLD TYPE	6.	9.NONE	
# Rooms	**0**		
# Bedrooms	**0**		
# Full Baths	**1**		
# Half Baths	**0**		
# Addn Fixtures	**0**		
# Fireplaces	**0**		

TRIO

Layout	**1 TYPICAL**		
1.TYPICAL	4.	7.	
2.INADEQ	5.	8.	
3.	6.	9.	
Attic	**3 3/4 FINISHED**		
1.1/4 FIN	4.FULL FIN	7.	
2.1/2 FIN	5.FL/STAIR	8.	
3.3/4 FIN	6.	9.NONE	
Insulation	**1 FULL**		
1.FULL	4.MINIMAL	7.	
2.HEAVY	5.PARTIAL	8.	
3.CAPPED	6.	9.NONE	
Unfinished %	**0%**		
Grade & Factor	**3 C 100%**		
1.E GRADE	4.B GRADE	7.AAA GRAD	
2.D GRADE	5.A GRADE	8.M&S PRIC	
3.C GRADE	6.AA GRADE	9.SAME	
SQFT (Footprint)	**672**		
Condition	**3 BELOW AVERAGE**		
1.POOR	4.AVG	7.V G	
2.FAIR	5.AVG+	8.EXC	
3.AVG-	6.GOOD	9.SAME	
Phys. % Good	**0%**		
Funct. % Good	**100%**		
Functional Code	**9 NONE**		
1.INCOMP	4.PL/HT	7.	
2.OVERBLT	5.DAMAGE/D	8.	
3.STYLE	6.	9.NONE	
Econ. % Good	**100%**		
Economic Code	**NONE**		
0.None	3.NO POWER	7.	
1.LOCATION	4.DAMAGE/D	8.	
2.ENCROACH	9.NONE	9.	
Entrance Code	**0**		
1.INTERIOR	4.VACANT	7.	
2.REFUSAL	5.ESTIMATE	8.	
3.INFORMED	6.	9.	
Information Code	**0**		
1.OWNER	4.AGENT	7.	
2.RELATIVE	5.ESTIMATE	8.	
3.TENANT	6.OTHER	9.	

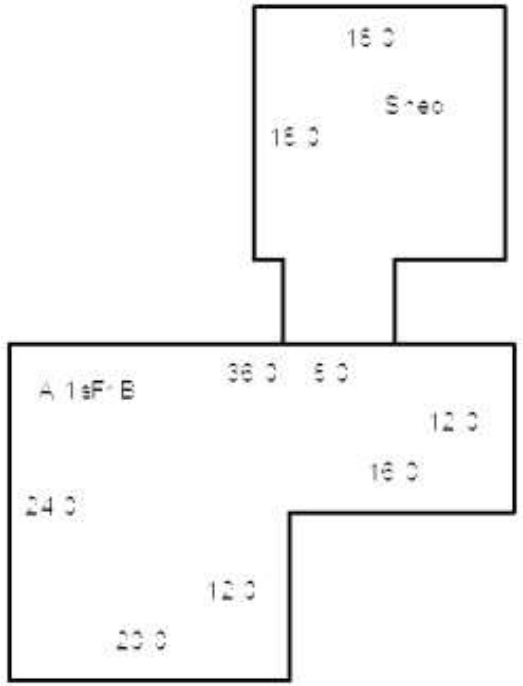

Date Inspected

Additions, Outbuildings & Improvements

Type	Year	Units	Grade	Cond	Phys.	Funct.	Sound Value
24 FRAME SHED	0	372	2 100	2	0 %	100 %	
					%	%	
					%	%	
					%	%	
					%	%	
					%	%	
					%	%	
					%	%	
					%	%	
					%	%	

1.ONE STORY FRAM
2.TWO STORY FRAM
3.THREE STORY FR
4.1 & 1/2 STORY
5.1 & 3/4 STORY
6.2 & 1/2 STORY
21.OPEN FRAME POR
22.ENCL PCH/1SFR(
23.FRAME GARAGE
24.FRAME SHED
25.FRAME BAY WIND
26.1SFR OVERHANG
27.UNFIN BASEMENT
28.UNF ATTIC/LOFT
29.FINISHED ATTIC

Map Lot 014-009 | Account 350 | Location 86 TENNEY HILL | Card 1 Of 1 | 5/29/2024

JOHNSON, WILLIAM
JOHNSON, DEBORAH
35 MINES ROAD
BLUE HILL ME 04614

B6923P841

Previous Owner
STEWART, MARILYN M
2222 BRANDYWINE ST

PHILIDELPHIA PA 19130
Sale Date: 11/15/2018

Inspection Witnessed By:

X Date

No./Date	Description	Date Insp.

Notes:

3/27/24 NAH, ADD WD
3/6/20 - W/MR & MRS. SHELLFISH RETAIL FROM GAR, N/C GAR. ADD SV SHED, MOVED FROM M27L6.
08- Hearing - cg to dug well 3/9/10 NAH ADJ TO TOWN SEWER. 4/15/11- NAH - NEW PVC VENT PIPE EST. PLUMBING RELOCATION PROJECT COMPLETE - N/C.

Blue Hill

Property Data

Neighborhood	**68 NEIGHBORHOOD 68.**
Tree Growth Year	**0**
X Coordinate	**0**
Y Coordinate	**0**
Zone/Land Use	**11 RESIDENTIAL**
Secondary Zone	
Topography	**1 LEVEL**

1.LEVEL 4.BELOW ST 7.ROUGH
2.ROLLING 5.LOW 8.
3.ABOVE ST 6.SWAMPY 9.

Utilities **5 DUG WELL** **3 PUBLIC SEWER**

1.SUMMER 4.DR WELL 7.SEPTIC
2.WATER 5.DUG WELL 8.SPRING
3.SEWER 6.LAKE WTR 9.NONE

Street **1 PAVED**

1.PAVED 4.PROPOSED 7.
2.SEMI IMP 5. 8.
3.GRAVEL 6. 9.NONE

0

SPRINGWORK YEAR **0**

Sale Data

Sale Date	**11/15/2018**
Price	**175,000**
Sale Type	**2 LAND &**

1.LAND 4.MOBILE 7.
2.L & B 5.OTHER 8.
3.BUILDING 6. 9.

Financing **9 UNKNOWN**

1.CONVENT 4.SELLER 7.UNKNOWN
2.FHA/VA 5.PRIVATE 8.
3.ASSUMED 6.CASH 9.UNKNOWN

Validity **1 ARMS LENGTH**

1.VALID 4.SPLIT 7.RENOVATE
2.RELATED 5.PARTIAL 8.OTHER
3.DISTRESS 6.EXEMPT 9.

Verified **5 PUBLIC RECORD**

1.BUYER 4.AGENT 7.FAMILY
2.SELLER 5.PUB REC 8.OTHER
3.LENDER 6.MLS 9.CONFID

Assessment Record

Year	Land	Buildings	Exempt	Total
2011	132,700	114,600	10,000	237,300
2012	132,700	114,600	10,000	237,300
2013	112,800	97,400	10,000	200,200
2014	112,800	97,400	10,000	200,200
2015	112,800	97,400	10,000	200,200
2016	112,800	97,400	15,000	195,200
2017	112,800	97,400	20,000	190,200
2018	112,800	97,400	20,000	190,200
2019	112,800	97,400	0	210,200
2020	112,800	99,200	24,500	187,500
2021	112,800	99,200	24,000	188,000
2022	112,800	99,200	23,500	188,500
2023	112,800	99,200	20,250	191,750
2024	240,400	187,800	25,000	403,200

Land Data

Front Foot	Type	Effective Frontage	Effective Depth	Influence Factor	Influence Code
11.REGULAR LOT				%	
12.SECONDARY				%	
13.EXCESS FRONTAG				%	
14.REAR LAND				%	
15.MISCELLANEOUS				%	
				%	
				%	
Square Foot		**Square Feet**			
16.REGULAR LOT				%	
17.SECONDARY LOT				%	
18.EXCESS LAND				%	
19.CONDOMINIUM				%	
20.MISCELLANEOUS				%	
				%	
				%	
Fract. Acre		**Acreage/Sites**			
21.HOUSELOT(FRCT)	21	0.50		100 %	0
22.BASELOT(FRCT)				%	
23.REAR(FRCT)				%	
Acres				%	
24.HOUSELOT				%	
25.BASELOT				%	
26.FRONTAGE 1				%	
27.FRONTAGE 2				%	
28.REAR LAND 1				%	
29.REAR LAND 2				%	

Total Acreage 0.50

Influence Codes

1.USE
2.R/W
3.TOPOGRAPHY
4.SIZE
5.ACCESS
6.RESTRICTIONS
7.SHAPE
8.SEMI-IMPROVED
9.FRACTIONAL
Acres
30.REAR LAND 3
31.REAR LAND 4
32.PASTURE
33.CROP
34.HORTICUL I
35.HORTUCUL II
36.ORCHARD
37.SOFTWOOD
38.MIXED WOOD
39.HARDWOOD
40.WASTE
41.GRAVEL PIT
42.MOBILE HOME SI
43.CONDO SITE
44.EXTRA SET OF L
45.M H HOOK-UP
46.HOLE/SITE

Blue Hill

Map Lot 014-009 | Account 350 | Location 86 TENNEY HILL | Card 1 Of 1 | 5/29/2024

Building Style	**4 CAPE**	
1.CONV.	5.COLONIAL	9.CONDO
2.RANCH	6.SPLIT	10.
3.R RANCH	7.CONTEMP	11.
4.CAPE	8.COTTAGE	12.
Dwelling Units	**1**	
Other Units	**0**	
Stories	**1 ONE STORY**	
1.1	4.1.5	7.3.5
2.2	5.1.75	8.4
3.3	6.2.5	9.
Exterior Walls	**2 VINYL/ALUMINUM**	
1.WOOD	5.SHINGLE	9.OTHER
2.VIN/AL	6.BRK/STN	10.ALUM
3.COMPOS.	7.SINGLE	11.LOG
4.ASBESTOS	8.HARDY/CO	12.STONE
Roof Surface	**1 ASPHALT SHINGLES**	
1.ASPHALT	4.COMPOSIT	7.ROLL
2.SLATE	5.WOOD	8.
3.METAL	6.OTHER	9.
SF Masonry Trim	**0**	
	0	
	0	
Year Built	**1952**	
Year Remodeled	**0**	
Foundation	**1 CONCRETE**	
1.CONCRETE	4.WOOD	7.
2.C BLOCK	5.SLAB	8.
3.BR/STONE	6.PIERS	9.
Basement	**4 FULL BASEMENT**	
1.1/4 BMT	4.FULL BMT	7.
2.1/2 BMT	5.NONE	8.
3.3/4 BMT	6.	9.NONE
Bsmt Gar # Cars	**0**	
Wet Basement	**2 DAMP BASEMENT**	
1.DRY	4.DIRT FLR	7.
2.DAMP	5.	8.
3.WET	6.	9.

SF Bsmt Living	**180**	
Fin Bsmt Grade	**3 100**	
	0	
Heat Type	**100%**	**1 HOT WATER BB**
1.HWBB	5.FWA	9.NO HEAT
2.HWCI	6.GRAVWA	10.
3.H PUMP	7.ELECTRIC	11.
4.RADIANT	8.FL/WALL	12.
Cool Type	**0%**	**9 NONE**
1.REFRIG	4.W&C AIR	7.
2.EVAPOR	5.	8.
3.H PUMP	6.	9.NONE
Kitchen Style	**2 TYPICAL**	
1.MODERN	4.OBSOLETE	7.
2.TYPICAL	5.	8.
3.OLD TYPE	6.	9.NONE
Bath(s) Style	**2 TYPICAL BATH(S)**	
1.MODERN	4.OBSOLETE	7.
2.TYPICAL	5.	8.
3.OLD TYPE	6.	9.NONE
# Rooms	**0**	
# Bedrooms	**1**	
# Full Baths	**1**	
# Half Baths	**1**	
# Addn Fixtures	**0**	
# Fireplaces	**0**	

Layout	**1 TYPICAL**	
1.TYPICAL	4.	7.
2.INADEQ	5.	8.
3.	6.	9.
Attic	**4 FULL FINISHED**	
1.1/4 FIN	4.FULL FIN	7.
2.1/2 FIN	5.FL/STAIR	8.
3.3/4 FIN	6.	9.NONE
Insulation	**1 FULL**	
1.FULL	4.MINIMAL	7.
2.HEAVY	5.PARTIAL	8.
3.CAPPED	6.	9.NONE
Unfinished %	**0%**	
Grade & Factor	**3 C 110%**	
1.E GRADE	4.B GRADE	7.AAA GRAD
2.D GRADE	5.A GRADE	8.M&S PRIC
3.C GRADE	6.AA GRADE	9.SAME
SQFT (Footprint)	**720**	
Condition	**6 GOOD**	
1.POOR	4.AVG	7.V G
2.FAIR	5.AVG+	8.EXC
3.AVG-	6.GOOD	9.SAME
Phys. % Good	**0%**	
Funct. % Good	**100%**	
Functional Code	**9 NONE**	
1.INCOMP	4.PL/HT	7.
2.OVERBLT	5.DAMAGE/D	8.
3.STYLE	6.	9.NONE
Econ. % Good	**100%**	
Economic Code	**NONE**	
0.None	3.NO POWER	7.
1.LOCATION	4.DAMAGE/D	8.
2.ENCROACH	9.NONE	9.
Entrance Code	**0**	
1.INTERIOR	4.VACANT	7.
2.REFUSAL	5.ESTIMATE	8.
3.INFORMED	6.	9.
Information Code	**0**	
1.OWNER	4.AGENT	7.
2.RELATIVE	5.ESTIMATE	8.
3.TENANT	6.OTHER	9.

TRIO

Date Inspected

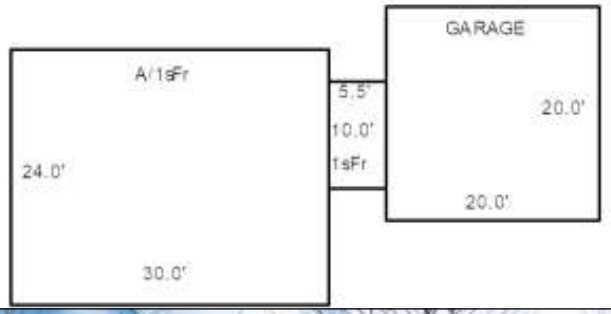

Additions, Outbuildings & Improvements

Type	Year	Units	Grade	Cond	Phys.	Funct.	Sound Value
1 ONE STORY	0	55	0 0	0	0 %	0 %	
23 FRAME GARAGE	0	400	0 0	0	0 %	0 %	
24 FRAME SHED	2017				%	%	1,800
68 DECK	2020	162	3 100	4	0 %	100 %	
					%	%	
					%	%	
					%	%	
					%	%	
					%	%	
					%	%	

1.ONE STORY FRAM
2.TWO STORY FRAM
3.THREE STORY FR
4.1 & 1/2 STORY
5.1 & 3/4 STORY
6.2 & 1/2 STORY
21.OPEN FRAME POR
22.ENCL PCH/1SFR(
23.FRAME GARAGE
24.FRAME SHED
25.FRAME BAY WIND
26.1SFR OVERHANG
27.UNFIN BASEMENT
28.UNF ATTIC/LOFT
29.FINISHED ATTIC

Map Lot 027-035 | Account 351 | Location 228 MINES RD | Card 1 Of 1 | 5/29/2024

CARTER, CARL
CARTER, JOYCE
228 MINES ROAD
BLUE HILL ME 04614

B1509P659

Property Data

Neighborhood **48 NEIGHBORHOOD 48.**

Tree Growth Year **0**

X Coordinate **0**

Y Coordinate **0**

Zone/Land Use **11 RESIDENTIAL**

Secondary Zone

Topography **2 ROLLING**

1.LEVEL	4.BELOW ST	7.ROUGH
2.ROLLING	5.LOW	8.
3.ABOVE ST	6.SWAMPY	9.

Utilities **4 DRILLED WELL 7 SEPTIC**

1.SUMMER	4.DR WELL	7.SEPTIC
2.WATER	5.DUG WELL	8.SPRING
3.SEWER	6.LAKE WTR	9.NONE

Street **1 PAVED**

1.PAVED	4.PROPOSED	7.
2.SEMI IMP	5.	8.
3.GRAVEL	6.	9.NONE

0

SPRINGWORK YEAR **0**

Sale Data

Sale Date

Price

Sale Type

1.LAND	4.MOBILE	7.
2.L & B	5.OTHER	8.
3.BUILDING	6.	9.

Financing

1.CONVENT	4.SELLER	7.UNKNOWN
2.FHA/VA	5.PRIVATE	8.
3.ASSUMED	6.CASH	9.UNKNOWN

Validity

1.VALID	4.SPLIT	7.RENOVATE
2.RELATED	5.PARTIAL	8.OTHER
3.DISTRESS	6.EXEMPT	9.

Verified

1.BUYER	4.AGENT	7.FAMILY
2.SELLER	5.PUB REC	8.OTHER
3.LENDER	6.MLS	9.CONFID

Assessment Record

Year	Land	Buildings	Exempt	Total
2011	39,000	131,500	10,000	160,500
2012	39,000	132,200	10,000	161,200
2013	33,200	112,400	10,000	135,600
2014	33,200	112,400	10,000	135,600
2015	33,200	112,400	10,000	135,600
2016	33,200	112,400	15,000	130,600
2017	33,200	112,400	20,000	125,600
2018	33,200	112,400	20,000	125,600
2019	33,200	112,400	19,600	126,000
2020	33,200	112,400	24,500	121,100
2021	33,200	111,700	24,000	120,900
2022	33,200	111,700	23,500	121,400
2023	33,200	111,700	20,250	124,650
2024	68,000	194,300	25,000	237,300

Land Data

Front Foot	Type	Effective Frontage	Effective Depth	Influence Factor	Influence Code
11.REGULAR LOT				%	
12.SECONDARY				%	
13.EXCESS FRONTAG				%	
14.REAR LAND				%	
15.MISCELLANEOUS				%	
				%	
				%	
Square Foot		**Square Feet**			
16.REGULAR LOT				%	
17.SECONDARY LOT				%	
18.EXCESS LAND				%	
19.CONDOMINIUM				%	
20.MISCELLANEOUS				%	
				%	
				%	
Fract. Acre		**Acreage/Sites**			
21.HOUSELOT(FRCT)	24	1.00		100 %	0
22.BASELOT(FRCT)				%	
23.REAR(FRCT)				%	
Acres				%	
24.HOUSELOT				%	
25.BASELOT				%	
26.FRONTAGE 1				%	
27.FRONTAGE 2				%	
28.REAR LAND 1					
29.REAR LAND 2					

Total Acreage 1.00

Influence Codes

1.USE
2.R/W
3.TOPOGRAPHY
4.SIZE
5.ACCESS
6.RESTRICTIONS
7.SHAPE
8.SEMI-IMPROVED
9.FRACTIONAL
Acres
30.REAR LAND 3
31.REAR LAND 4
32.PASTURE
33.CROP
34.HORTICUL I
35.HORTUCUL II
36.ORCHARD
37.SOFTWOOD
38.MIXED WOOD
39.HARDWOOD
40.WASTE
41.GRAVEL PIT
42.MOBILE HOME SI
43.CONDO SITE
44.EXTRA SET OF L
45.M H HOOK-UP
46.HOLE/SITE

Inspection Witnessed By:

X Date

No./Date	Description	Date Insp.

Notes:

1/22/21-REV NAH. P/O WD REMOVED
7/1/08- N/A (DOOR OPEN, CAR IN DRIVE) ADD NEW GAR START. 3/20/09- DRIVE-BY MORE DONE ADJ. FUNCT. 3/12/10- NAH INC. ON GAR. 4/15/11- N/C. 3/30/12- NAH GAR CALLED COMPLETE.3/30/12- NAH GAR CALLED COMPLETE.

Blue Hill

Blue Hill

Map Lot 027-035 | Account 351 | Location 228 MINES RD | Card 1 Of 1 | 5/29/2024

Building Style	**1 CONVENTIONAL**		
1.CONV.	5.COLONIAL	9.CONDO	
2.RANCH	6.SPLIT	10.	
3.R RANCH	7.CONTEMP	11.	
4.CAPE	8.COTTAGE	12.	
Dwelling Units	**1**		
Other Units	**0**		
Stories	**2 TWO STORY**		
1.1	4.1.5	7.3.5	
2.2	5.1.75	8.4	
3.3	6.2.5	9.	
Exterior Walls	**2 VINYL/ALUMINUM**		
1.WOOD	5.SHINGLE	9.OTHER	
2.VIN/AL	6.BRK/STN	10.ALUM	
3.COMPOS.	7.SINGLE	11.LOG	
4.ASBESTOS	8.HARDY/CO	12.STONE	
Roof Surface	**1 ASPHALT SHINGLES**		
1.ASPHALT	4.COMPOSIT	7.ROLL	
2.SLATE	5.WOOD	8.	
3.METAL	6.OTHER	9.	
SF Masonry Trim	**0**		
	0		
	0		
Year Built	**1986**		
Year Remodeled	**0**		
Foundation	**1 CONCRETE**		
1.CONCRETE	4.WOOD	7.	
2.C BLOCK	5.SLAB	8.	
3.BR/STONE	6.PIERS	9.	
Basement	**4 FULL BASEMENT**		
1.1/4 BMT	4.FULL BMT	7.	
2.1/2 BMT	5.NONE	8.	
3.3/4 BMT	6.	9.NONE	
Bsmt Gar # Cars	**0**		
Wet Basement	**1 DRY BASEMENT**		
1.DRY	4.DIRT FLR	7.	
2.DAMP	5.	8.	
3.WET	6.	9.	

SF Bsmt Living	**0**		
Fin Bsmt Grade	**0 0**		
	0		
Heat Type	**100%**	**5 FORCED WARM AIR**	
1.HWBB	5.FWA	9.NO HEAT	
2.HWCI	6.GRAVWA	10.	
3.H PUMP	7.ELECTRIC	11.	
4.RADIANT	8.FL/WALL	12.	
Cool Type	**0%**	**9 NONE**	
1.REFRIG	4.W&C AIR	7.	
2.EVAPOR	5.	8.	
3.H PUMP	6.	9.NONE	
Kitchen Style	**2 TYPICAL**		
1.MODERN	4.OBSOLETE	7.	
2.TYPICAL	5.	8.	
3.OLD TYPE	6.	9.NONE	
Bath(s) Style	**2 TYPICAL BATH(S)**		
1.MODERN	4.OBSOLETE	7.	
2.TYPICAL	5.	8.	
3.OLD TYPE	6.	9.NONE	
# Rooms	**0**		
# Bedrooms	**0**		
# Full Baths	**1**		
# Half Baths	**1**		
# Addn Fixtures	**0**		
# Fireplaces	**0**		

TRIO

Layout	**1 TYPICAL**		
1.TYPICAL	4.	7.	
2.INADEQ	5.	8.	
3.	6.	9.	
Attic	**9 NONE**		
1.1/4 FIN	4.FULL FIN	7.	
2.1/2 FIN	5.FL/STAIR	8.	
3.3/4 FIN	6.	9.NONE	
Insulation	**1 FULL**		
1.FULL	4.MINIMAL	7.	
2.HEAVY	5.PARTIAL	8.	
3.CAPPED	6.	9.NONE	
Unfinished %	**0%**		
Grade & Factor	**3 C 100%**		
1.E GRADE	4.B GRADE	7.AAA GRAD	
2.D GRADE	5.A GRADE	8.M&S PRIC	
3.C GRADE	6.AA GRADE	9.SAME	
SQFT (Footprint)	**624**		
Condition	**4 AVERAGE**		
1.POOR	4.AVG	7.V G	
2.FAIR	5.AVG+	8.EXC	
3.AVG-	6.GOOD	9.SAME	
Phys. % Good	**0%**		
Funct. % Good	**100%**		
Functional Code	**9 NONE**		
1.INCOMP	4.PL/HT	7.	
2.OVERBLT	5.DAMAGE/D	8.	
3.STYLE	6.	9.NONE	
Econ. % Good	**100%**		
Economic Code	**NONE**		
0.None	3.NO POWER	7.	
1.LOCATION	4.DAMAGE/D	8.	
2.ENCROACH	9.NONE	9.	
Entrance Code	**0**		
1.INTERIOR	4.VACANT	7.	
2.REFUSAL	5.ESTIMATE	8.	
3.INFORMED	6.	9.	
Information Code	**0**		
1.OWNER	4.AGENT	7.	
2.RELATIVE	5.ESTIMATE	8.	
3.TENANT	6.OTHER	9.	

Date Inspected

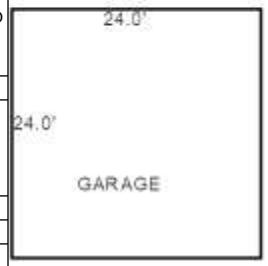

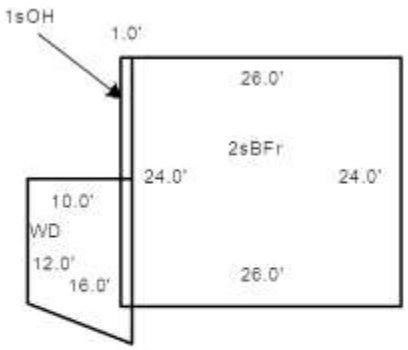

Additions, Outbuildings & Improvements

Type	Year	Units	Grade	Cond	Phys.	Funct.	Sound Value
26 1SFR OVERHANG	0	24	0 0	0	0 %	0 %	
68 DECK	0	140	0 0	0	0 %	0 %	
57 GARAGE (DET)	2008	576	3 100	4	0 %	100 %	
					%	%	
					%	%	
					%	%	
					%	%	
					%	%	
					%	%	
					%	%	

1.ONE STORY FRAM
2.TWO STORY FRAM
3.THREE STORY FR
4.1 & 1/2 STORY
5.1 & 3/4 STORY
6.2 & 1/2 STORY
21.OPEN FRAME POR
22.ENCL PCH/1SFR(
23.FRAME GARAGE
24.FRAME SHED
25.FRAME BAY WIND
26.1SFR OVERHANG
27.UNFIN BASEMENT
28.UNF ATTIC/LOFT
29.FINISHED ATTIC

Map Lot 039-031 | Account 352 | Location 319 JAY CARTER RD | Card 1 Of 1 | 5/29/2024

SMITH, COLBY P
319 JAY CARTER RD
BLUE HILL ME 04614

B6768P173

Previous Owner
CARTER, GEORGE
3 COVE END ROAD

SEAL COVE ME 04674
Sale Date: 8/08/2017

Previous Owner
CARTER, CECIL
542 BUCKSPORT ROAD

ELLSWORTH ME 04605
Sale Date: 10/14/2007

Inspection Witnessed By:

X Date

No./Date	Description	Date Insp.

Notes:

3/19/24 NAH, ADD O.B'S, REPRICE YURT
3/1/19-W/MR. ADD SHED AND "EARTH LODGE"
4/23/18 W/MR AVERAGE 20' YURT. S/V $3000
08 PER DEED AND SCALING THIS LOT S/B 50 +/- ACRES

Blue Hill

Property Data

Neighborhood	**55 NEIGHBORHOOD 55.**
Tree Growth Year	**0**
X Coordinate	**0**
Y Coordinate	**0**
Zone/Land Use	**11 RESIDENTIAL**
Secondary Zone	
Topography	**2 ROLLING**

1.LEVEL	4.BELOW ST	7.ROUGH
2.ROLLING	5.LOW	8.
3.ABOVE ST	6.SWAMPY	9.

Utilities	**9 NONE**

1.SUMMER	4.DR WELL	7.SEPTIC
2.WATER	5.DUG WELL	8.SPRING
3.SEWER	6.LAKE WTR	9.NONE

Street	**3 GRAVEL**

1.PAVED	4.PROPOSED	7.
2.SEMI IMP	5.	8.
3.GRAVEL	6.	9.NONE

	0
SPRINGWORK YEAR	**0**

Sale Data

Sale Date	**6/01/2017**
Price	**115,000**
Sale Type	**1 LAND ONLY**

1.LAND	4.MOBILE	7.
2.L & B	5.OTHER	8.
3.BUILDING	6.	9.

Financing	**7 UNKNOWN.....**

1.CONVENT	4.SELLER	7.UNKNOWN
2.FHA/VA	5.PRIVATE	8.
3.ASSUMED	6.CASH	9.UNKNOWN

Validity	**1 ARMS LENGTH**

1.VALID	4.SPLIT	7.RENOVATE
2.RELATED	5.PARTIAL	8.OTHER
3.DISTRESS	6.EXEMPT	9.

Verified	**5 PUBLIC RECORD**

1.BUYER	4.AGENT	7.FAMILY
2.SELLER	5.PUB REC	8.OTHER
3.LENDER	6.MLS	9.CONFID

Assessment Record

Year	Land	Buildings	Exempt	Total
2011	97,000	0	0	97,000
2012	97,000	0	0	97,000
2013	82,500	0	0	82,500
2014	82,500	0	0	82,500
2015	82,500	0	0	82,500
2016	82,500	0	0	82,500
2017	82,500	0	0	82,500
2018	82,500	3,000	0	85,500
2019	82,500	7,000	0	89,500
2020	82,500	7,000	0	89,500
2021	82,500	7,000	24,000	65,500
2022	82,500	7,000	23,500	66,000
2023	82,500	7,000	20,250	69,250
2024	109,500	15,100	25,000	99,600

Land Data

Front Foot	Type	Effective Frontage	Effective Depth	Influence Factor	Influence Code
11.REGULAR LOT				%	
12.SECONDARY				%	
13.EXCESS FRONTAG				%	
14.REAR LAND				%	
15.MISCELLANEOUS				%	
				%	
				%	
Square Foot		**Square Feet**			
16.REGULAR LOT				%	
17.SECONDARY LOT				%	
18.EXCESS LAND				%	
19.CONDOMINIUM				%	
20.MISCELLANEOUS				%	
				%	
				%	
Fract. Acre		**Acreage/Sites**			
21.HOUSELOT(FRCT)	24	1.00		75 %	8
22.BASELOT(FRCT)	28	5.00		100 %	0
23.REAR(FRCT)	29	44.00		100 %	0
Acres				%	
24.HOUSELOT				%	
25.BASELOT				%	
26.FRONTAGE 1				%	
27.FRONTAGE 2				%	
28.REAR LAND 1					
29.REAR LAND 2					

Total Acreage 50.00

Influence Codes

1.USE
2.R/W
3.TOPOGRAPHY
4.SIZE
5.ACCESS
6.RESTRICTIONS
7.SHAPE
8.SEMI-IMPROVED
9.FRACTIONAL
Acres
30.REAR LAND 3
31.REAR LAND 4
32.PASTURE
33.CROP
34.HORTICUL I
35.HORTUCUL II
36.ORCHARD
37.SOFTWOOD
38.MIXED WOOD
39.HARDWOOD
40.WASTE
41.GRAVEL PIT
42.MOBILE HOME SI
43.CONDO SITE
44.EXTRA SET OF L
45.M H HOOK-UP
46.HOLE/SITE

Blue Hill

Map Lot 039-031 | Account 352 | Location 319 JAY CARTER RD | Card 1 Of 1 | 5/29/2024

Building Style		
1.CONV.	5.COLONIAL	9.CONDO
2.RANCH	6.SPLIT	10.
3.R RANCH	7.CONTEMP	11.
4.CAPE	8.COTTAGE	12.

Dwelling Units
Other Units

Stories		
1.1	4.1.5	7.3.5
2.2	5.1.75	8.4
3.3	6.2.5	9.

Exterior Walls		
1.WOOD	5.SHINGLE	9.OTHER
2.VIN/AL	6.BRK/STN	10.ALUM
3.COMPOS.	7.SINGLE	11.LOG
4.ASBESTOS	8.HARDY/CO	12.STONE

Roof Surface		
1.ASPHALT	4.COMPOSIT	7.ROLL
2.SLATE	5.WOOD	8.
3.METAL	6.OTHER	9.

SF Masonry Trim

Year Built
Year Remodeled

Foundation		
1.CONCRETE	4.WOOD	7.
2.C BLOCK	5.SLAB	8.
3.BR/STONE	6.PIERS	9.

Basement		
1.1/4 BMT	4.FULL BMT	7.
2.1/2 BMT	5.NONE	8.
3.3/4 BMT	6.	9.NONE

Bsmt Gar # Cars

Wet Basement		
1.DRY	4.DIRT FLR	7.
2.DAMP	5.	8.
3.WET	6.	9.

SF Bsmt Living
Fin Bsmt Grade

Heat Type		
1.HWBB	5.FWA	9.NO HEAT
2.HWCI	6.GRAVWA	10.
3.H PUMP	7.ELECTRIC	11.
4.RADIANT	8.FL/WALL	12.

Cool Type		
1.REFRIG	4.W&C AIR	7.
2.EVAPOR	5.	8.
3.H PUMP	6.	9.NONE

Kitchen Style		
1.MODERN	4.OBSOLETE	7.
2.TYPICAL	5.	8.
3.OLD TYPE	6.	9.NONE

Bath(s) Style		
1.MODERN	4.OBSOLETE	7.
2.TYPICAL	5.	8.
3.OLD TYPE	6.	9.NONE

Rooms
Bedrooms
Full Baths
Half Baths
Addn Fixtures
Fireplaces

TRIO

Layout		
1.TYPICAL	4.	7.
2.INADEQ	5.	8.
3.	6.	9.

Attic		
1.1/4 FIN	4.FULL FIN	7.
2.1/2 FIN	5.FL/STAIR	8.
3.3/4 FIN	6.	9.NONE

Insulation		
1.FULL	4.MINIMAL	7.
2.HEAVY	5.PARTIAL	8.
3.CAPPED	6.	9.NONE

Unfinished %

Grade & Factor		
1.E GRADE	4.B GRADE	7.AAA GRAD
2.D GRADE	5.A GRADE	8.M&S PRIC
3.C GRADE	6.AA GRADE	9.SAME

SQFT (Footprint)

Condition		
1.POOR	4.AVG	7.V G
2.FAIR	5.AVG+	8.EXC
3.AVG-	6.GOOD	9.SAME

Phys. % Good
Funct. % Good

Functional Code		
1.INCOMP	4.PL/HT	7.
2.OVERBLT	5.DAMAGE/D	8.
3.STYLE	6.	9.NONE

Econ. % Good

Economic Code		
0.None	3.NO POWER	7.
1.LOCATION	4.DAMAGE/D	8.
2.ENCROACH	9.NONE	9.

Entrance Code **0**		
1.INTERIOR	4.VACANT	7.
2.REFUSAL	5.ESTIMATE	8.
3.INFORMED	6.	9.

Information Code **0**		
1.OWNER	4.AGENT	7.
2.RELATIVE	5.ESTIMATE	8.
3.TENANT	6.OTHER	9.

Date Inspected

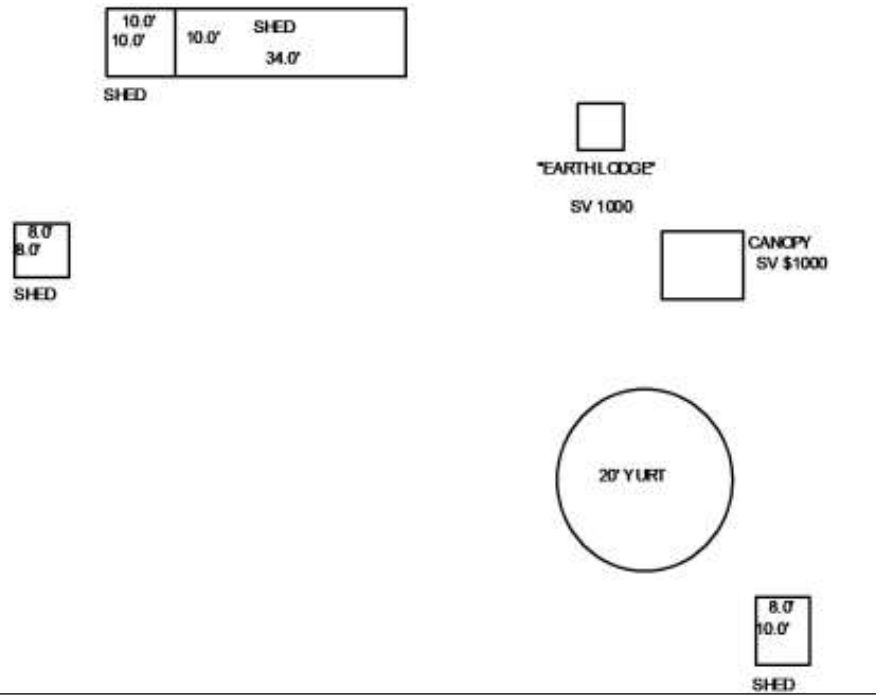

Additions, Outbuildings & Improvements

Type	Year	Units	Grade	Cond	Phys.	Funct.	Sound Value
24 FRAME SHED	2018	314	3 100	4	0 %	100 %	
24 FRAME SHED	2018	340	1 70	4	0 %	100 %	
24 FRAME SHED	0				%	%	1,000
24 FRAME SHED	0				%	%	200
24 FRAME SHED	0				%	%	1,000
61	0				%	%	1,000
					%	%	
					%	%	
					%	%	
					%	%	

1.ONE STORY FRAM
2.TWO STORY FRAM
3.THREE STORY FR
4.1 & 1/2 STORY
5.1 & 3/4 STORY
6.2 & 1/2 STORY
21.OPEN FRAME POR
22.ENCL PCH/1SFR(
23.FRAME GARAGE
24.FRAME SHED
25.FRAME BAY WIND
26.1SFR OVERHANG
27.UNFIN BASEMENT
28.UNF ATTIC/LOFT
29.FINISHED ATTIC

Map Lot 001-035 | Account 353 | Location 25 FELICITY LN | Card 1 Of 1 | 5/29/2024

GRINDLE, PERRY W
GRINDLE, SHARON A
181 TURKEY FARM RD
BLUE HILL ME 04614

B7304P430 B7304P433

Previous Owner
GRINDLE, PERRY W
MARILYN CARTER (LIFE ESTATE)
c/o MARILYN CARTER
BLUE HILL ME 04614
Sale Date: 1/02/2024

Inspection Witnessed By:

X Date

No./Date	Description	Date Insp.

Notes:
1/5/12-REV-NA-ADD STONE PATIO

Blue Hill

Property Data

Neighborhood	**2 NEIGHBORHOOD 2.**
Tree Growth Year	**0**
X Coordinate	**0**
Y Coordinate	**0**
Zone/Land Use	**11 RESIDENTIAL**
Secondary Zone	
Topography	**2 ROLLING**

1.LEVEL	4.BELOW ST	7.ROUGH
2.ROLLING	5.LOW	8.
3.ABOVE ST	6.SWAMPY	9.

Utilities **4 DRILLED WELL 7 SEPTIC**

1.SUMMER	4.DR WELL	7.SEPTIC
2.WATER	5.DUG WELL	8.SPRING
3.SEWER	6.LAKE WTR	9.NONE

Street **1 PAVED**

1.PAVED	4.PROPOSED	7.
2.SEMI IMP	5.	8.
3.GRAVEL	6.	9.NONE

0

SPRINGWORK YEAR **0**

Sale Data

Sale Date	**1/02/2024**
Price	
Sale Type	**2 LAND &**

1.LAND	4.MOBILE	7.
2.L & B	5.OTHER	8.
3.BUILDING	6.	9.

Financing **7 UNKNOWN.....**

1.CONVENT	4.SELLER	7.UNKNOWN
2.FHA/VA	5.PRIVATE	8.
3.ASSUMED	6.CASH	9.UNKNOWN

Validity **8 OTHER NON VALID**

1.VALID	4.SPLIT	7.RENOVATE
2.RELATED	5.PARTIAL	8.OTHER
3.DISTRESS	6.EXEMPT	9.

Verified **5 PUBLIC RECORD**

1.BUYER	4.AGENT	7.FAMILY
2.SELLER	5.PUB REC	8.OTHER
3.LENDER	6.MLS	9.CONFID

Assessment Record

Year	Land	Buildings	Exempt	Total
2011	78,200	143,200	16,000	205,400
2012	78,200	143,700	16,000	205,900
2013	66,400	122,100	16,000	172,500
2014	66,400	122,100	16,000	172,500
2015	66,400	122,100	16,000	172,500
2016	66,400	122,100	21,000	167,500
2017	66,400	122,100	26,000	162,500
2018	66,400	122,100	26,000	162,500
2019	66,400	122,100	25,480	163,020
2020	66,400	122,100	30,380	158,120
2021	66,400	122,100	29,760	158,740
2022	66,400	122,100	29,140	159,360
2023	66,400	122,100	25,110	163,390
2024	139,200	214,500	0	353,700

Land Data

Front Foot	Type	Effective Frontage	Effective Depth	Influence Factor	Influence Code
11.REGULAR LOT				%	
12.SECONDARY				%	
13.EXCESS FRONTAG				%	
14.REAR LAND				%	
15.MISCELLANEOUS				%	
				%	
				%	
Square Foot		**Square Feet**			
16.REGULAR LOT				%	
17.SECONDARY LOT				%	
18.EXCESS LAND				%	
19.CONDOMINIUM				%	
20.MISCELLANEOUS				%	
				%	
				%	
Fract. Acre		**Acreage/Sites**			
21.HOUSELOT(FRCT)	24	1.00		100 %	0
22.BASELOT(FRCT)	28	1.05		100 %	0
23.REAR(FRCT)				%	
Acres				%	
24.HOUSELOT				%	
25.BASELOT				%	
26.FRONTAGE 1				%	
27.FRONTAGE 2				%	
28.REAR LAND 1					
29.REAR LAND 2					

Total Acreage 2.05

Influence Codes

1.USE
2.R/W
3.TOPOGRAPHY
4.SIZE
5.ACCESS
6.RESTRICTIONS
7.SHAPE
8.SEMI-IMPROVED
9.FRACTIONAL
Acres
30.REAR LAND 3
31.REAR LAND 4
32.PASTURE
33.CROP
34.HORTICUL I
35.HORTUCUL II
36.ORCHARD
37.SOFTWOOD
38.MIXED WOOD
39.HARDWOOD
40.WASTE
41.GRAVEL PIT
42.MOBILE HOME SI
43.CONDO SITE
44.EXTRA SET OF L
45.M H HOOK-UP
46.HOLE/SITE

Blue Hill

Map Lot 001-035 | Account 353 | Location 25 FELICITY LN | Card 1 Of 1 | 5/29/2024

Building Style	**2 RANCH**	
1.CONV.	5.COLONIAL	9.CONDO
2.RANCH	6.SPLIT	10.
3.R RANCH	7.CONTEMP	11.
4.CAPE	8.COTTAGE	12.
Dwelling Units	**1**	
Other Units	**0**	
Stories	**1 ONE STORY**	
1.1	4.1.5	7.3.5
2.2	5.1.75	8.4
3.3	6.2.5	9.
Exterior Walls	**5 SHINGLE**	
1.WOOD	5.SHINGLE	9.OTHER
2.VIN/AL	6.BRK/STN	10.ALUM
3.COMPOS.	7.SINGLE	11.LOG
4.ASBESTOS	8.HARDY/CO	12.STONE
Roof Surface	**1 ASPHALT SHINGLES**	
1.ASPHALT	4.COMPOSIT	7.ROLL
2.SLATE	5.WOOD	8.
3.METAL	6.OTHER	9.
SF Masonry Trim	**0**	
	0	
	0	
Year Built	**1991**	
Year Remodeled	**0**	
Foundation	**1 CONCRETE**	
1.CONCRETE	4.WOOD	7.
2.C BLOCK	5.SLAB	8.
3.BR/STONE	6.PIERS	9.
Basement	**1 1/4 BASEMENT**	
1.1/4 BMT	4.FULL BMT	7.
2.1/2 BMT	5.NONE	8.
3.3/4 BMT	6.	9.NONE
Bsmt Gar # Cars	**0**	
Wet Basement	**1 DRY BASEMENT**	
1.DRY	4.DIRT FLR	7.
2.DAMP	5.	8.
3.WET	6.	9.

SF Bsmt Living	**0**	
Fin Bsmt Grade	**0 0**	
	0	
Heat Type	**100%**	**1 HOT WATER BB**
1.HWBB	5.FWA	9.NO HEAT
2.HWCI	6.GRAVWA	10.
3.H PUMP	7.ELECTRIC	11.
4.RADIANT	8.FL/WALL	12.
Cool Type	**0%**	**9 NONE**
1.REFRIG	4.W&C AIR	7.
2.EVAPOR	5.	8.
3.H PUMP	6.	9.NONE
Kitchen Style	**2 TYPICAL**	
1.MODERN	4.OBSOLETE	7.
2.TYPICAL	5.	8.
3.OLD TYPE	6.	9.NONE
Bath(s) Style	**2 TYPICAL BATH(S)**	
1.MODERN	4.OBSOLETE	7.
2.TYPICAL	5.	8.
3.OLD TYPE	6.	9.NONE
# Rooms	**0**	
# Bedrooms	**0**	
# Full Baths	**1**	
# Half Baths	**1**	
# Addn Fixtures	**0**	
# Fireplaces	**0**	

TRIO

Layout	**1 TYPICAL**	
1.TYPICAL	4.	7.
2.INADEQ	5.	8.
3.	6.	9.
Attic	**9 NONE**	
1.1/4 FIN	4.FULL FIN	7.
2.1/2 FIN	5.FL/STAIR	8.
3.3/4 FIN	6.	9.NONE
Insulation	**1 FULL**	
1.FULL	4.MINIMAL	7.
2.HEAVY	5.PARTIAL	8.
3.CAPPED	6.	9.NONE
Unfinished %	**0%**	
Grade & Factor	**3 C 105%**	
1.E GRADE	4.B GRADE	7.AAA GRAD
2.D GRADE	5.A GRADE	8.M&S PRIC
3.C GRADE	6.AA GRADE	9.SAME
SQFT (Footprint)	**1104**	
Condition	**4 AVERAGE**	
1.POOR	4.AVG	7.V G
2.FAIR	5.AVG+	8.EXC
3.AVG-	6.GOOD	9.SAME
Phys. % Good	**0%**	
Funct. % Good	**100%**	
Functional Code	**9 NONE**	
1.INCOMP	4.PL/HT	7.
2.OVERBLT	5.DAMAGE/D	8.
3.STYLE	6.	9.NONE
Econ. % Good	**100%**	
Economic Code	**NONE**	
0.None	3.NO POWER	7.
1.LOCATION	4.DAMAGE/D	8.
2.ENCROACH	9.NONE	9.
Entrance Code	**0**	
1.INTERIOR	4.VACANT	7.
2.REFUSAL	5.ESTIMATE	8.
3.INFORMED	6.	9.
Information Code	**0**	
1.OWNER	4.AGENT	7.
2.RELATIVE	5.ESTIMATE	8.
3.TENANT	6.OTHER	9.

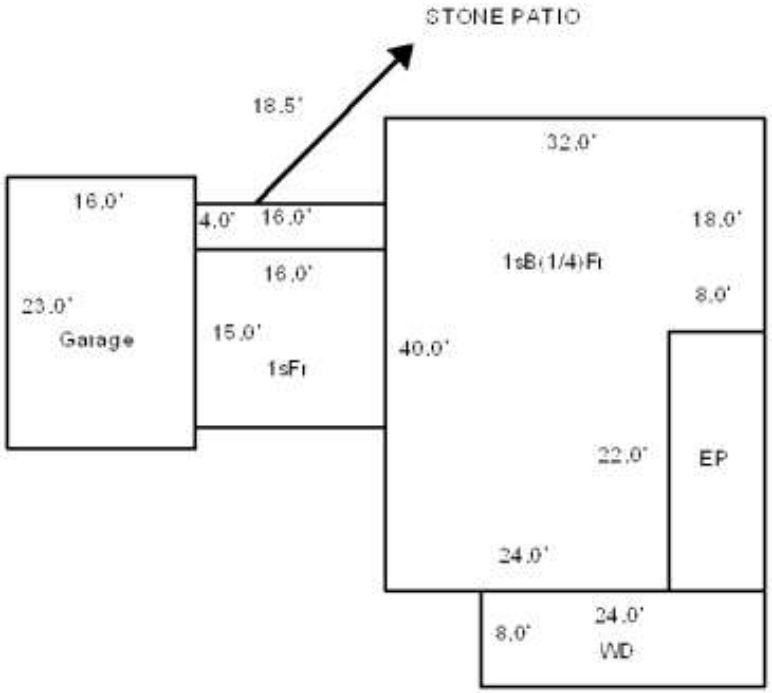

Date Inspected

Additions, Outbuildings & Improvements

Type	Year	Units	Grade	Cond	Phys.	Funct.	Sound Value
22 ENCL	0	176	0 0	0	0 %	0 %	
68 DECK	0	192	0 0	0	0 %	0 %	
1 ONE STORY	0	240	0 0	0	0 %	0 %	
23 FRAME GARAGE	0	368	0 0	0	0 %	0 %	
62 PATIO	2000	64	2 100	4	0 %	100 %	
					%	%	
					%	%	
					%	%	
					%	%	
					%	%	

1.ONE STORY FRAM
2.TWO STORY FRAM
3.THREE STORY FR
4.1 & 1/2 STORY
5.1 & 3/4 STORY
6.2 & 1/2 STORY
21.OPEN FRAME POR
22.ENCL PCH/1SFR(
23.FRAME GARAGE
24.FRAME SHED
25.FRAME BAY WIND
26.1SFR OVERHANG
27.UNFIN BASEMENT
28.UNF ATTIC/LOFT
29.FINISHED ATTIC

Map Lot 030-040 | Account 354 | Location 799 PLEASANT ST | Card 1 Of 1 | 5/29/2024

ODELL, TERENCE K
TURNER, CAROLINE E
799 PLEASANT STREET
BLUE HILL ME 04614

B6893P855

Previous Owner
HARMON, JAMES
HARMON, KATIE
133 PATTEN WAY
ELLSWORTH ME 04605
Sale Date: 6/08/2018

Previous Owner
U.S. DEPT OF H.U.D.
C/O MICHAELSON, CONNOR & BOUL, INC.
4400 WILL ROGERS PARKWAY
OKLAHOMA CITY OK 73108
Sale Date: 6/17/2017

Previous Owner
JAMES B. NUTTER & COMPANY
PO BOX 10346

KANSAS CITY MO 64171
Sale Date: 2/08/2017

Inspection Witnessed By:

X Date

No./Date	Description	Date Insp.

Notes:

Blue Hill

Property Data

Neighborhood	**61 NEIGHBORHOOD 61.**
Tree Growth Year	**0**
X Coordinate	**0**
Y Coordinate	**0**
Zone/Land Use	**11 RESIDENTIAL**
Secondary Zone	
Topography	**2 ROLLING**

1.LEVEL 4.BELOW ST 7.ROUGH
2.ROLLING 5.LOW 8.
3.ABOVE ST 6.SWAMPY 9.

Utilities **4 DRILLED WELL 7 SEPTIC**

1.SUMMER 4.DR WELL 7.SEPTIC
2.WATER 5.DUG WELL 8.SPRING
3.SEWER 6.LAKE WTR 9.NONE

Street **1 PAVED**

1.PAVED 4.PROPOSED 7.
2.SEMI IMP 5. 8.
3.GRAVEL 6. 9.NONE

0

SPRINGWORK YEAR **0**

Sale Data

Sale Date	**6/08/2018**
Price	**155,000**
Sale Type	**2 LAND &**

1.LAND 4.MOBILE 7.
2.L & B 5.OTHER 8.
3.BUILDING 6. 9.

Financing **9 UNKNOWN**

1.CONVENT 4.SELLER 7.UNKNOWN
2.FHA/VA 5.PRIVATE 8.
3.ASSUMED 6.CASH 9.UNKNOWN

Validity **1 ARMS LENGTH**

1.VALID 4.SPLIT 7.RENOVATE
2.RELATED 5.PARTIAL 8.OTHER
3.DISTRESS 6.EXEMPT 9.

Verified **5 PUBLIC RECORD**

1.BUYER 4.AGENT 7.FAMILY
2.SELLER 5.PUB REC 8.OTHER
3.LENDER 6.MLS 9.CONFID

Assessment Record

Year	Land	Buildings	Exempt	Total
2011	45,000	109,100	10,000	144,100
2012	45,000	109,100	10,000	144,100
2013	38,300	92,800	10,000	121,100
2014	38,300	92,800	10,000	121,100
2015	38,300	92,800	10,000	121,100
2016	38,300	92,800	15,000	116,100
2017	38,300	92,800	0	131,100
2018	38,300	92,800	0	131,100
2019	38,300	92,800	0	131,100
2020	38,300	92,800	0	131,100
2021	38,300	92,800	24,000	107,100
2022	38,300	92,800	23,500	107,600
2023	38,300	92,800	20,250	110,850
2024	85,000	181,100	25,000	241,100

Land Data

Front Foot	Type	Effective Frontage	Effective Depth	Influence Factor	Influence Code
11.REGULAR LOT				%	
12.SECONDARY				%	
13.EXCESS FRONTAG				%	
14.REAR LAND				%	
15.MISCELLANEOUS				%	
				%	
				%	
Square Foot		**Square Feet**			
16.REGULAR LOT				%	
17.SECONDARY LOT				%	
18.EXCESS LAND				%	
19.CONDOMINIUM				%	
20.MISCELLANEOUS				%	
				%	
				%	
Fract. Acre		**Acreage/Sites**			
21.HOUSELOT(FRCT)	24	1.00		100 %	0
22.BASELOT(FRCT)				%	
23.REAR(FRCT)				%	
Acres				%	
24.HOUSELOT				%	
25.BASELOT				%	
26.FRONTAGE 1				%	
27.FRONTAGE 2				%	
28.REAR LAND 1				%	
29.REAR LAND 2				%	

Total Acreage 1.00

Influence Codes

1.USE
2.R/W
3.TOPOGRAPHY
4.SIZE
5.ACCESS
6.RESTRICTIONS
7.SHAPE
8.SEMI-IMPROVED
9.FRACTIONAL
Acres
30.REAR LAND 3
31.REAR LAND 4
32.PASTURE
33.CROP
34.HORTICUL I
35.HORTUCUL II
36.ORCHARD
37.SOFTWOOD
38.MIXED WOOD
39.HARDWOOD
40.WASTE
41.GRAVEL PIT
42.MOBILE HOME SI
43.CONDO SITE
44.EXTRA SET OF L
45.M H HOOK-UP
46.HOLE/SITE

Blue Hill

Map Lot 030-040 | Account 354 | Location 799 PLEASANT ST | Card 1 Of 1 | 5/29/2024

Building Style	**2 RANCH**	
1.CONV.	5.COLONIAL	9.CONDO
2.RANCH	6.SPLIT	10.
3.R RANCH	7.CONTEMP	11.
4.CAPE	8.COTTAGE	12.
Dwelling Units	**1**	
Other Units	**0**	
Stories	**1 ONE STORY**	
1.1	4.1.5	7.3.5
2.2	5.1.75	8.4
3.3	6.2.5	9.
Exterior Walls	**2 VINYL/ALUMINUM**	
1.WOOD	5.SHINGLE	9.OTHER
2.VIN/AL	6.BRK/STN	10.ALUM
3.COMPOS.	7.SINGLE	11.LOG
4.ASBESTOS	8.HARDY/CO	12.STONE
Roof Surface	**1 ASPHALT SHINGLES**	
1.ASPHALT	4.COMPOSIT	7.ROLL
2.SLATE	5.WOOD	8.
3.METAL	6.OTHER	9.
SF Masonry Trim	**0**	
	0	
	0	
Year Built	**1986**	
Year Remodeled	**0**	
Foundation	**1 CONCRETE**	
1.CONCRETE	4.WOOD	7.
2.C BLOCK	5.SLAB	8.
3.BR/STONE	6.PIERS	9.
Basement	**4 FULL BASEMENT**	
1.1/4 BMT	4.FULL BMT	7.
2.1/2 BMT	5.NONE	8.
3.3/4 BMT	6.	9.NONE
Bsmt Gar # Cars	**0**	
Wet Basement	**1 DRY BASEMENT**	
1.DRY	4.DIRT FLR	7.
2.DAMP	5.	8.
3.WET	6.	9.

SF Bsmt Living	**0**	
Fin Bsmt Grade	**0 0**	
	0	
Heat Type	**100%**	**7 ELECTRIC**
1.HWBB	5.FWA	9.NO HEAT
2.HWCI	6.GRAVWA	10.
3.H PUMP	7.ELECTRIC	11.
4.RADIANT	8.FL/WALL	12.
Cool Type	**0%**	**9 NONE**
1.REFRIG	4.W&C AIR	7.
2.EVAPOR	5.	8.
3.H PUMP	6.	9.NONE
Kitchen Style	**2 TYPICAL**	
1.MODERN	4.OBSOLETE	7.
2.TYPICAL	5.	8.
3.OLD TYPE	6.	9.NONE
Bath(s) Style	**2 TYPICAL BATH(S)**	
1.MODERN	4.OBSOLETE	7.
2.TYPICAL	5.	8.
3.OLD TYPE	6.	9.NONE
# Rooms	**0**	
# Bedrooms	**0**	
# Full Baths	**1**	
# Half Baths	**0**	
# Addn Fixtures	**0**	
# Fireplaces	**0**	

TRIO

Layout	**1 TYPICAL**	
1.TYPICAL	4.	7.
2.INADEQ	5.	8.
3.	6.	9.
Attic	**9 NONE**	
1.1/4 FIN	4.FULL FIN	7.
2.1/2 FIN	5.FL/STAIR	8.
3.3/4 FIN	6.	9.NONE
Insulation	**1 FULL**	
1.FULL	4.MINIMAL	7.
2.HEAVY	5.PARTIAL	8.
3.CAPPED	6.	9.NONE
Unfinished %	**0%**	
Grade & Factor	**3 C 100%**	
1.E GRADE	4.B GRADE	7.AAA GRAD
2.D GRADE	5.A GRADE	8.M&S PRIC
3.C GRADE	6.AA GRADE	9.SAME
SQFT (Footprint)	**960**	
Condition	**4 AVERAGE**	
1.POOR	4.AVG	7.V G
2.FAIR	5.AVG+	8.EXC
3.AVG-	6.GOOD	9.SAME
Phys. % Good	**0%**	
Funct. % Good	**95%**	
Functional Code	**4 PLUMB/HEATING**	
1.INCOMP	4.PL/HT	7.
2.OVERBLT	5.DAMAGE/D	8.
3.STYLE	6.	9.NONE
Econ. % Good	**100%**	
Economic Code	**NONE**	
0.None	3.NO POWER	7.
1.LOCATION	4.DAMAGE/D	8.
2.ENCROACH	9.NONE	9.
Entrance Code	**0**	
1.INTERIOR	4.VACANT	7.
2.REFUSAL	5.ESTIMATE	8.
3.INFORMED	6.	9.
Information Code	**0**	
1.OWNER	4.AGENT	7.
2.RELATIVE	5.ESTIMATE	8.
3.TENANT	6.OTHER	9.

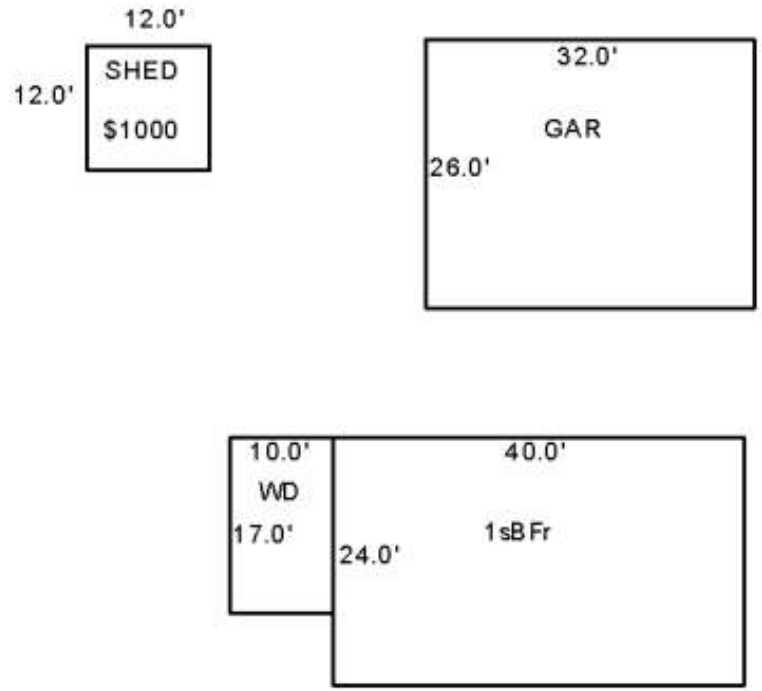

Date Inspected

Additions, Outbuildings & Improvements

Type	Year	Units	Grade	Cond	Phys.	Funct.	Sound Value
68 DECK	2004	170	3 100	4	0 %	100 %	
24 FRAME SHED	1997				%	%	1,000
57 GARAGE (DET)	2005	832	3 100	4	0 %	100 %	
					%	%	
					%	%	
					%	%	
					%	%	
					%	%	
					%	%	
					%	%	

1.ONE STORY FRAM
2.TWO STORY FRAM
3.THREE STORY FR
4.1 & 1/2 STORY
5.1 & 3/4 STORY
6.2 & 1/2 STORY
21.OPEN FRAME POR
22.ENCL PCH/1SFR(
23.FRAME GARAGE
24.FRAME SHED
25.FRAME BAY WIND
26.1SFR OVERHANG
27.UNFIN BASEMENT
28.UNF ATTIC/LOFT
29.FINISHED ATTIC

Map Lot 027-026 | Account 355 | Location 11 OAK RIDGE LN | Card 1 Of 1 | 5/29/2024

HOPKINS, SUSAN C
HOPKINS, WILLIAM S
P.O.BOX 375
OXFORD MD 21654

B6018P26

Previous Owner
COAST LINE HOMES
P.O.BOX 88

ELLSWORTH ME 04605
Sale Date: 4/12/2013

Previous Owner
CARTER, DEAN A.
P.O.BOX 93

BLUE HILL ME 04614
Sale Date: 7/20/2011

Inspection Witnessed By:

X Date

No./Date	Description	Date Insp.

Notes:
2/27/13- REV. LOT NOW VAC. (REMOVE M.H.)

Blue Hill

Property Data

Neighborhood **48 NEIGHBORHOOD 48.**

Tree Growth Year **0**

X Coordinate **0**

Y Coordinate **0**

Zone/Land Use **11 RESIDENTIAL**

Secondary Zone

Topography **2 ROLLING**

1.LEVEL 4.BELOW ST 7.ROUGH
2.ROLLING 5.LOW 8.
3.ABOVE ST 6.SWAMPY 9.

Utilities **4 DRILLED WELL 7 SEPTIC**

1.SUMMER 4.DR WELL 7.SEPTIC
2.WATER 5.DUG WELL 8.SPRING
3.SEWER 6.LAKE WTR 9.NONE

Street **3 GRAVEL**

1.PAVED 4.PROPOSED 7.
2.SEMI IMP 5. 8.
3.GRAVEL 6. 9.NONE

0

SPRINGWORK YEAR **0**

Sale Data

Sale Date **4/12/2013**

Price **32,000**

Sale Type **1 LAND ONLY**

1.LAND 4.MOBILE 7.
2.L & B 5.OTHER 8.
3.BUILDING 6. 9.

Financing **1 CONVENTIONAL**

1.CONVENT 4.SELLER 7.UNKNOWN
2.FHA/VA 5.PRIVATE 8.
3.ASSUMED 6.CASH 9.UNKNOWN

Validity **1 ARMS LENGTH**

1.VALID 4.SPLIT 7.RENOVATE
2.RELATED 5.PARTIAL 8.OTHER
3.DISTRESS 6.EXEMPT 9.

Verified **5 PUBLIC RECORD**

1.BUYER 4.AGENT 7.FAMILY
2.SELLER 5.PUB REC 8.OTHER
3.LENDER 6.MLS 9.CONFID

Assessment Record

Year	Land	Buildings	Exempt	Total
2011	39,800	2,900	10,000	32,700
2012	39,800	2,900	0	42,700
2013	33,900	0	0	33,900
2014	33,900	0	0	33,900
2015	33,900	0	0	33,900
2016	33,900	0	0	33,900
2017	33,900	0	0	33,900
2018	33,900	0	0	33,900
2019	33,900	0	0	33,900
2020	33,900	0	0	33,900
2021	33,900	0	0	33,900
2022	33,900	0	0	33,900
2023	33,900	0	0	33,900
2024	38,600	0	0	38,600

Land Data

Front Foot	Type	Effective Frontage	Effective Depth	Influence Factor	Influence Code
11.REGULAR LOT				%	
12.SECONDARY				%	
13.EXCESS FRONTAG				%	
14.REAR LAND				%	
15.MISCELLANEOUS				%	
				%	
				%	
Square Foot		**Square Feet**			
16.REGULAR LOT				%	
17.SECONDARY LOT				%	
18.EXCESS LAND				%	
19.CONDOMINIUM				%	
20.MISCELLANEOUS				%	
				%	
				%	
Fract. Acre		**Acreage/Sites**			
21.HOUSELOT(FRCT)	25	1.00		100 %	0
22.BASELOT(FRCT)	28	1.53		100 %	0
23.REAR(FRCT)				%	
Acres				%	
24.HOUSELOT				%	
25.BASELOT				%	
26.FRONTAGE 1				%	
27.FRONTAGE 2				%	
28.REAR LAND 1				%	
29.REAR LAND 2				%	

Total Acreage 2.53

Influence Codes

1.USE
2.R/W
3.TOPOGRAPHY
4.SIZE
5.ACCESS
6.RESTRICTIONS
7.SHAPE
8.SEMI-IMPROVED
9.FRACTIONAL
Acres
30.REAR LAND 3
31.REAR LAND 4
32.PASTURE
33.CROP
34.HORTICUL I
35.HORTUCUL II
36.ORCHARD
37.SOFTWOOD
38.MIXED WOOD
39.HARDWOOD
40.WASTE
41.GRAVEL PIT
42.MOBILE HOME SI
43.CONDO SITE
44.EXTRA SET OF L
45.M H HOOK-UP
46.HOLE/SITE

Blue Hill

Map Lot 027-026 | Account 355 | Location 11 OAK RIDGE LN | Card 1 Of 1 | 5/29/2024

Building Style **0**		
1.CONV.	5.COLONIAL	9.CONDO
2.RANCH	6.SPLIT	10.
3.R RANCH	7.CONTEMP	11.
4.CAPE	8.COTTAGE	12.
Dwelling Units **0**		
Other Units **0**		
Stories **0**		
1.1	4.1.5	7.3.5
2.2	5.1.75	8.4
3.3	6.2.5	9.
Exterior Walls **0**		
1.WOOD	5.SHINGLE	9.OTHER
2.VIN/AL	6.BRK/STN	10.ALUM
3.COMPOS.	7.SINGLE	11.LOG
4.ASBESTOS	8.HARDY/CO	12.STONE
Roof Surface **0**		
1.ASPHALT	4.COMPOSIT	7.ROLL
2.SLATE	5.WOOD	8.
3.METAL	6.OTHER	9.
SF Masonry Trim **0**		
0		
0		
Year Built **0**		
Year Remodeled **0**		
Foundation **0**		
1.CONCRETE	4.WOOD	7.
2.C BLOCK	5.SLAB	8.
3.BR/STONE	6.PIERS	9.
Basement **0**		
1.1/4 BMT	4.FULL BMT	7.
2.1/2 BMT	5.NONE	8.
3.3/4 BMT	6.	9.NONE
Bsmt Gar # Cars **0**		
Wet Basement **0**		
1.DRY	4.DIRT FLR	7.
2.DAMP	5.	8.
3.WET	6.	9.

SF Bsmt Living **0**		
Fin Bsmt Grade **0 0**		
0		
Heat Type **100%** **0**		
1.HWBB	5.FWA	9.NO HEAT
2.HWCI	6.GRAVWA	10.
3.H PUMP	7.ELECTRIC	11.
4.RADIANT	8.FL/WALL	12.
Cool Type **0%** **9 NONE**		
1.REFRIG	4.W&C AIR	7.
2.EVAPOR	5.	8.
3.H PUMP	6.	9.NONE
Kitchen Style **0**		
1.MODERN	4.OBSOLETE	7.
2.TYPICAL	5.	8.
3.OLD TYPE	6.	9.NONE
Bath(s) Style **0**		
1.MODERN	4.OBSOLETE	7.
2.TYPICAL	5.	8.
3.OLD TYPE	6.	9.NONE
# Rooms **0**		
# Bedrooms **0**		
# Full Baths **0**		
# Half Baths **0**		
# Addn Fixtures **0**		
# Fireplaces **0**		

TRIO

Layout **0**		
1.TYPICAL	4.	7.
2.INADEQ	5.	8.
3.	6.	9.
Attic **0**		
1.1/4 FIN	4.FULL FIN	7.
2.1/2 FIN	5.FL/STAIR	8.
3.3/4 FIN	6.	9.NONE
Insulation **0**		
1.FULL	4.MINIMAL	7.
2.HEAVY	5.PARTIAL	8.
3.CAPPED	6.	9.NONE
Unfinished % **0%**		
Grade & Factor **0 0%**		
1.E GRADE	4.B GRADE	7.AAA GRAD
2.D GRADE	5.A GRADE	8.M&S PRIC
3.C GRADE	6.AA GRADE	9.SAME
SQFT (Footprint) **0**		
Condition **0**		
1.POOR	4.AVG	7.V G
2.FAIR	5.AVG+	8.EXC
3.AVG-	6.GOOD	9.SAME
Phys. % Good **0%**		
Funct. % Good **100%**		
Functional Code **9 NONE**		
1.INCOMP	4.PL/HT	7.
2.OVERBLT	5.DAMAGE/D	8.
3.STYLE	6.	9.NONE
Econ. % Good **100%**		
Economic Code **NONE**		
0.None	3.NO POWER	7.
1.LOCATION	4.DAMAGE/D	8.
2.ENCROACH	9.NONE	9.
Entrance Code **0**		
1.INTERIOR	4.VACANT	7.
2.REFUSAL	5.ESTIMATE	8.
3.INFORMED	6.	9.
Information Code **0**		
1.OWNER	4.AGENT	7.
2.RELATIVE	5.ESTIMATE	8.
3.TENANT	6.OTHER	9.

Date Inspected

Additions, Outbuildings & Improvements

Type	Year	Units	Grade	Cond	Phys.	Funct.	Sound Value
					%	%	
					%	%	
					%	%	
					%	%	
					%	%	
					%	%	
					%	%	
					%	%	
					%	%	
					%	%	

1.ONE STORY FRAM
2.TWO STORY FRAM
3.THREE STORY FR
4.1 & 1/2 STORY
5.1 & 3/4 STORY
6.2 & 1/2 STORY
21.OPEN FRAME POR
22.ENCL PCH/1SFR(
23.FRAME GARAGE
24.FRAME SHED
25.FRAME BAY WIND
26.1SFR OVERHANG
27.UNFIN BASEMENT
28.UNF ATTIC/LOFT
29.FINISHED ATTIC

Map Lot 011-017 | Account 356 | Location 243 UNION ST | Card 1 Of 1 | 5/29/2024

COTE, OMER EUGENE
5077 BLAKELY AVENUE
BAINBRIDGE ISLAND WA 98110

B6925P298

Previous Owner
CARTER, DONALD
ATTN DEANNE HEANSSLER
123 OLD PLACE ROAD
DEER ISLE ME 04627
Sale Date: 11/30/2018

Inspection Witnessed By:

X Date

No./Date	Description	Date Insp.

Notes:

3/12/21 - NAH, REMOD PERMIT, INT WALL APPEARS GONE, EST REMOD COMP, ADJ COND.
3/8/11- rev. nah n/c.

Blue Hill

Property Data

Neighborhood	**69 NEIGHBORHOOD 69.**
Tree Growth Year	**0**
X Coordinate	**0**
Y Coordinate	**0**
Zone/Land Use	**11 RESIDENTIAL**
Secondary Zone	
Topography	**2 ROLLING**

1.LEVEL	4.BELOW ST	7.ROUGH
2.ROLLING	5.LOW	8.
3.ABOVE ST	6.SWAMPY	9.

Utilities **4 DRILLED WELL 7 SEPTIC**

1.SUMMER	4.DR WELL	7.SEPTIC
2.WATER	5.DUG WELL	8.SPRING
3.SEWER	6.LAKE WTR	9.NONE

Street **1 PAVED**

1.PAVED	4.PROPOSED	7.
2.SEMI IMP	5.	8.
3.GRAVEL	6.	9.NONE

0

SPRINGWORK YEAR **0**

Sale Data

Sale Date	**11/30/2018**
Price	**188,000**
Sale Type	**2 LAND &**

1.LAND	4.MOBILE	7.
2.L & B	5.OTHER	8.
3.BUILDING	6.	9.

Financing **9 UNKNOWN**

1.CONVENT	4.SELLER	7.UNKNOWN
2.FHA/VA	5.PRIVATE	8.
3.ASSUMED	6.CASH	9.UNKNOWN

Validity **8 OTHER NON VALID**

1.VALID	4.SPLIT	7.RENOVATE
2.RELATED	5.PARTIAL	8.OTHER
3.DISTRESS	6.EXEMPT	9.

Verified **5 PUBLIC RECORD**

1.BUYER	4.AGENT	7.FAMILY
2.SELLER	5.PUB REC	8.OTHER
3.LENDER	6.MLS	9.CONFID

Assessment Record

Year	Land	Buildings	Exempt	Total
2011	79,300	123,200	10,000	192,500
2012	79,300	123,200	10,000	192,500
2013	67,400	104,700	10,000	162,100
2014	67,400	104,700	10,000	162,100
2015	67,400	104,700	10,000	162,100
2016	67,400	104,700	15,000	157,100
2017	67,400	104,700	20,000	152,100
2018	67,400	104,700	20,000	152,100
2019	67,400	104,700	0	172,100
2020	67,400	104,700	0	172,100
2021	67,400	108,600	0	176,000
2022	67,400	108,600	0	176,000
2023	67,400	108,600	0	176,000
2024	124,400	194,000	0	318,400

Land Data

Front Foot	Type	Effective Frontage	Effective Depth	Influence Factor	Influence Code
11.REGULAR LOT				%	
12.SECONDARY				%	
13.EXCESS FRONTAG				%	
14.REAR LAND				%	
15.MISCELLANEOUS				%	
				%	
				%	
Square Foot		**Square Feet**			
16.REGULAR LOT				%	
17.SECONDARY LOT				%	
18.EXCESS LAND				%	
19.CONDOMINIUM				%	
20.MISCELLANEOUS				%	
				%	
				%	
Fract. Acre		**Acreage/Sites**			
21.HOUSELOT(FRCT)	21	0.83		100 %	0
22.BASELOT(FRCT)	28	0.17		100 %	0
23.REAR(FRCT)				%	
Acres				%	
24.HOUSELOT				%	
25.BASELOT				%	
26.FRONTAGE 1				%	
27.FRONTAGE 2				%	
28.REAR LAND 1				%	
29.REAR LAND 2				%	

Total Acreage 1.00

Influence Codes

1.USE
2.R/W
3.TOPOGRAPHY
4.SIZE
5.ACCESS
6.RESTRICTIONS
7.SHAPE
8.SEMI-IMPROVED
9.FRACTIONAL
Acres
30.REAR LAND 3
31.REAR LAND 4
32.PASTURE
33.CROP
34.HORTICUL I
35.HORTUCUL II
36.ORCHARD
37.SOFTWOOD
38.MIXED WOOD
39.HARDWOOD
40.WASTE
41.GRAVEL PIT
42.MOBILE HOME SI
43.CONDO SITE
44.EXTRA SET OF L
45.M H HOOK-UP
46.HOLE/SITE

Blue Hill

Map Lot 011-017 | Account 356 | Location 243 UNION ST | Card 1 Of 1 | 5/29/2024

Building Style	**2 RANCH**	
1.CONV.	5.COLONIAL	9.CONDO
2.RANCH	6.SPLIT	10.
3.R RANCH	7.CONTEMP	11.
4.CAPE	8.COTTAGE	12.
Dwelling Units	**1**	
Other Units	**0**	
Stories	**1 ONE STORY**	
1.1	4.1.5	7.3.5
2.2	5.1.75	8.4
3.3	6.2.5	9.
Exterior Walls	**5 SHINGLE**	
1.WOOD	5.SHINGLE	9.OTHER
2.VIN/AL	6.BRK/STN	10.ALUM
3.COMPOS.	7.SINGLE	11.LOG
4.ASBESTOS	8.HARDY/CO	12.STONE
Roof Surface	**1 ASPHALT SHINGLES**	
1.ASPHALT	4.COMPOSIT	7.ROLL
2.SLATE	5.WOOD	8.
3.METAL	6.OTHER	9.
SF Masonry Trim	**0**	
	0	
	0	
Year Built	**1983**	
Year Remodeled	**0**	
Foundation	**1 CONCRETE**	
1.CONCRETE	4.WOOD	7.
2.C BLOCK	5.SLAB	8.
3.BR/STONE	6.PIERS	9.
Basement	**4 FULL BASEMENT**	
1.1/4 BMT	4.FULL BMT	7.
2.1/2 BMT	5.NONE	8.
3.3/4 BMT	6.	9.NONE
Bsmt Gar # Cars	**0**	
Wet Basement	**2 DAMP BASEMENT**	
1.DRY	4.DIRT FLR	7.
2.DAMP	5.	8.
3.WET	6.	9.

SF Bsmt Living	**0**	
Fin Bsmt Grade	**0 0**	
	0	
Heat Type	**100%**	**1 HOT WATER BB**
1.HWBB	5.FWA	9.NO HEAT
2.HWCI	6.GRAVWA	10.
3.H PUMP	7.ELECTRIC	11.
4.RADIANT	8.FL/WALL	12.
Cool Type	**0%**	**9 NONE**
1.REFRIG	4.W&C AIR	7.
2.EVAPOR	5.	8.
3.H PUMP	6.	9.NONE
Kitchen Style	**2 TYPICAL**	
1.MODERN	4.OBSOLETE	7.
2.TYPICAL	5.	8.
3.OLD TYPE	6.	9.NONE
Bath(s) Style	**2 TYPICAL BATH(S)**	
1.MODERN	4.OBSOLETE	7.
2.TYPICAL	5.	8.
3.OLD TYPE	6.	9.NONE
# Rooms	**0**	
# Bedrooms	**0**	
# Full Baths	**1**	
# Half Baths	**0**	
# Addn Fixtures	**0**	
# Fireplaces	**0**	

TRIO

Layout	**1 TYPICAL**	
1.TYPICAL	4.	7.
2.INADEQ	5.	8.
3.	6.	9.
Attic	**9 NONE**	
1.1/4 FIN	4.FULL FIN	7.
2.1/2 FIN	5.FL/STAIR	8.
3.3/4 FIN	6.	9.NONE
Insulation	**1 FULL**	
1.FULL	4.MINIMAL	7.
2.HEAVY	5.PARTIAL	8.
3.CAPPED	6.	9.NONE
Unfinished %	**0%**	
Grade & Factor	**3 C 100%**	
1.E GRADE	4.B GRADE	7.AAA GRAD
2.D GRADE	5.A GRADE	8.M&S PRIC
3.C GRADE	6.AA GRADE	9.SAME
SQFT (Footprint)	**1372**	
Condition	**5 ABOVE AVERAGE**	
1.POOR	4.AVG	7.V G
2.FAIR	5.AVG+	8.EXC
3.AVG-	6.GOOD	9.SAME
Phys. % Good	**0%**	
Funct. % Good	**100%**	
Functional Code	**9 NONE**	
1.INCOMP	4.PL/HT	7.
2.OVERBLT	5.DAMAGE/D	8.
3.STYLE	6.	9.NONE
Econ. % Good	**100%**	
Economic Code	**NONE**	
0.None	3.NO POWER	7.
1.LOCATION	4.DAMAGE/D	8.
2.ENCROACH	9.NONE	9.
Entrance Code	**0**	
1.INTERIOR	4.VACANT	7.
2.REFUSAL	5.ESTIMATE	8.
3.INFORMED	6.	9.
Information Code	**0**	
1.OWNER	4.AGENT	7.
2.RELATIVE	5.ESTIMATE	8.
3.TENANT	6.OTHER	9.

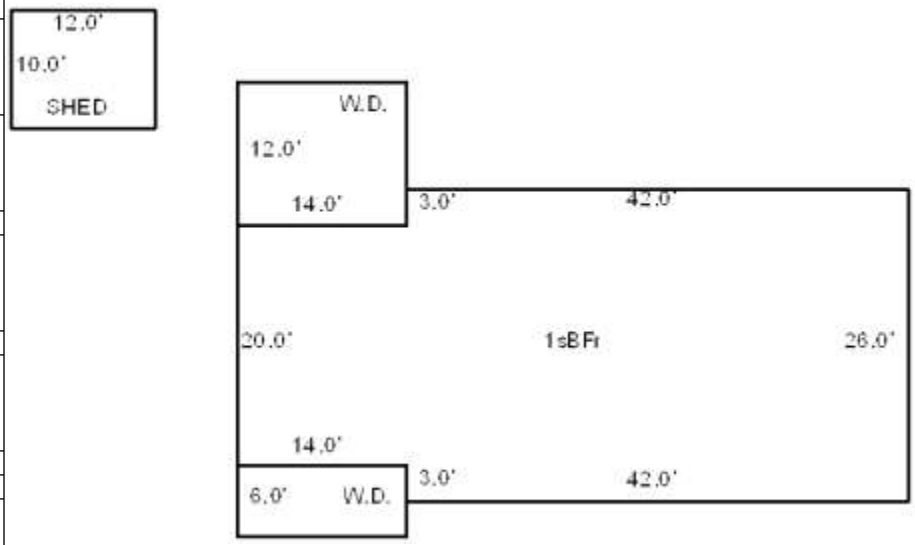

Date Inspected

Additions, Outbuildings & Improvements

Type	Year	Units	Grade	Cond	Phys.	Funct.	Sound Value
68 DECK	0	84	0 0	0	0 %	0 %	
68 DECK	0	168	0 0	0	0 %	0 %	
24 FRAME SHED	0				%	%	300
					%	%	
					%	%	
					%	%	
					%	%	
					%	%	
					%	%	
					%	%	

1.ONE STORY FRAM
2.TWO STORY FRAM
3.THREE STORY FR
4.1 & 1/2 STORY
5.1 & 3/4 STORY
6.2 & 1/2 STORY
21.OPEN FRAME POR
22.ENCL PCH/1SFR(
23.FRAME GARAGE
24.FRAME SHED
25.FRAME BAY WIND
26.1SFR OVERHANG
27.UNFIN BASEMENT
28.UNF ATTIC/LOFT
29.FINISHED ATTIC

Map Lot 008-014 Account 357 Location 208 SOUTH ST Card 1 Of 1 5/29/2024

R. WYATT SANDERS TRUST
SANDERS, RODGER W. & SANDRA D. (TRUSTEES)
9201 LINDSAY ROAD
BAKERSFIELD CA 93311

B6902P582

Previous Owner
A.D.OLIVER & CO. LLC
203 FALLS BRIDGE RD

BLUE HILL ME 04614
Sale Date: 7/26/2018

Previous Owner
EDWARDS, LILLIAN
RR1 BOX 200

PENOBSCOT ME 04467
Sale Date: 8/24/2004

Inspection Witnessed By:

X Date

No./Date	Description	Date Insp.

Notes:

Blue Hill

Property Data

Neighborhood	**41 NEIGHBORHOOD 41.**
Tree Growth Year	**0**
X Coordinate	**0**
Y Coordinate	**0**
Zone/Land Use	**11 RESIDENTIAL**
Secondary Zone	
Topography	**2 ROLLING**

1.LEVEL	4.BELOW ST	7.ROUGH
2.ROLLING	5.LOW	8.
3.ABOVE ST	6.SWAMPY	9.

Utilities	**4 DRILLED WELL 7 SEPTIC**

1.SUMMER	4.DR WELL	7.SEPTIC
2.WATER	5.DUG WELL	8.SPRING
3.SEWER	6.LAKE WTR	9.NONE

Street	**1 PAVED**

1.PAVED	4.PROPOSED	7.
2.SEMI IMP	5.	8.
3.GRAVEL	6.	9.NONE

	0
SPRINGWORK YEAR	**0**

Sale Data

Sale Date	**7/26/2018**
Price	**180,000**
Sale Type	**2 LAND &**

1.LAND	4.MOBILE	7.
2.L & B	5.OTHER	8.
3.BUILDING	6.	9.

Financing	**7 UNKNOWN.....**

1.CONVENT	4.SELLER	7.UNKNOWN
2.FHA/VA	5.PRIVATE	8.
3.ASSUMED	6.CASH	9.UNKNOWN

Validity	**1 ARMS LENGTH**

1.VALID	4.SPLIT	7.RENOVATE
2.RELATED	5.PARTIAL	8.OTHER
3.DISTRESS	6.EXEMPT	9.

Verified	**5 PUBLIC RECORD**

1.BUYER	4.AGENT	7.FAMILY
2.SELLER	5.PUB REC	8.OTHER
3.LENDER	6.MLS	9.CONFID

Assessment Record

Year	Land	Buildings	Exempt	Total
2011	87,700	177,300	0	265,000
2012	87,700	177,300	0	265,000
2013	74,500	150,700	0	225,200
2014	74,500	150,700	0	225,200
2015	74,500	150,700	0	225,200
2016	74,500	150,700	0	225,200
2017	74,500	150,700	0	225,200
2018	74,500	150,700	0	225,200
2019	74,500	150,700	0	225,200
2020	74,500	150,700	0	225,200
2021	74,500	150,700	0	225,200
2022	74,500	150,700	0	225,200
2023	74,500	150,700	0	225,200
2024	87,700	305,700	0	393,400

Land Data

Front Foot	Type	Effective Frontage	Effective Depth	Influence Factor	Influence Code
11.REGULAR LOT				%	
12.SECONDARY				%	
13.EXCESS FRONTAG				%	
14.REAR LAND				%	
15.MISCELLANEOUS				%	
				%	
				%	
Square Foot		**Square Feet**			
16.REGULAR LOT				%	
17.SECONDARY LOT				%	
18.EXCESS LAND				%	
19.CONDOMINIUM				%	
20.MISCELLANEOUS				%	
				%	
				%	
Fract. Acre		**Acreage/Sites**			
21.HOUSELOT(FRCT)	24	1.00		100 %	0
22.BASELOT(FRCT)	28	0.90		100 %	0
23.REAR(FRCT)				%	
Acres				%	
24.HOUSELOT				%	
25.BASELOT				%	
26.FRONTAGE 1				%	
27.FRONTAGE 2				%	
28.REAR LAND 1				%	
29.REAR LAND 2				%	

Total Acreage 1.90

Influence Codes

1.USE
2.R/W
3.TOPOGRAPHY
4.SIZE
5.ACCESS
6.RESTRICTIONS
7.SHAPE
8.SEMI-IMPROVED
9.FRACTIONAL
Acres
30.REAR LAND 3
31.REAR LAND 4
32.PASTURE
33.CROP
34.HORTICUL I
35.HORTUCUL II
36.ORCHARD
37.SOFTWOOD
38.MIXED WOOD
39.HARDWOOD
40.WASTE
41.GRAVEL PIT
42.MOBILE HOME SI
43.CONDO SITE
44.EXTRA SET OF L
45.M H HOOK-UP
46.HOLE/SITE

Blue Hill

Map Lot 008-014 | Account 357 | Location 208 SOUTH ST | Card 1 Of 1 | 5/29/2024

Building Style	**3 RAISED RANCH**	
1.CONV.	5.COLONIAL	9.CONDO
2.RANCH	6.SPLIT	10.
3.R RANCH	7.CONTEMP	11.
4.CAPE	8.COTTAGE	12.
Dwelling Units	**1**	
Other Units	**0**	
Stories	**1 ONE STORY**	
1.1	4.1.5	7.3.5
2.2	5.1.75	8.4
3.3	6.2.5	9.
Exterior Walls	**5 SHINGLE**	
1.WOOD	5.SHINGLE	9.OTHER
2.VIN/AL	6.BRK/STN	10.ALUM
3.COMPOS.	7.SINGLE	11.LOG
4.ASBESTOS	8.HARDY/CO	12.STONE
Roof Surface	**1 ASPHALT SHINGLES**	
1.ASPHALT	4.COMPOSIT	7.ROLL
2.SLATE	5.WOOD	8.
3.METAL	6.OTHER	9.
SF Masonry Trim	**0**	
	0	
	0	
Year Built	**1975**	
Year Remodeled	**0**	
Foundation	**1 CONCRETE**	
1.CONCRETE	4.WOOD	7.
2.C BLOCK	5.SLAB	8.
3.BR/STONE	6.PIERS	9.
Basement	**4 FULL BASEMENT**	
1.1/4 BMT	4.FULL BMT	7.
2.1/2 BMT	5.NONE	8.
3.3/4 BMT	6.	9.NONE
Bsmt Gar # Cars	**0**	
Wet Basement	**1 DRY BASEMENT**	
1.DRY	4.DIRT FLR	7.
2.DAMP	5.	8.
3.WET	6.	9.

SF Bsmt Living	**740**	
Fin Bsmt Grade	**2 100**	
	0	
Heat Type	**100%**	**1 HOT WATER BB**
1.HWBB	5.FWA	9.NO HEAT
2.HWCI	6.GRAVWA	10.
3.H PUMP	7.ELECTRIC	11.
4.RADIANT	8.FL/WALL	12.
Cool Type	**0%**	**9 NONE**
1.REFRIG	4.W&C AIR	7.
2.EVAPOR	5.	8.
3.H PUMP	6.	9.NONE
Kitchen Style	**2 TYPICAL**	
1.MODERN	4.OBSOLETE	7.
2.TYPICAL	5.	8.
3.OLD TYPE	6.	9.NONE
Bath(s) Style	**2 TYPICAL BATH(S)**	
1.MODERN	4.OBSOLETE	7.
2.TYPICAL	5.	8.
3.OLD TYPE	6.	9.NONE
# Rooms	**0**	
# Bedrooms	**0**	
# Full Baths	**1**	
# Half Baths	**0**	
# Addn Fixtures	**0**	
# Fireplaces	**1**	

TRIO

Layout	**1 TYPICAL**	
1.TYPICAL	4.	7.
2.INADEQ	5.	8.
3.	6.	9.
Attic	**9 NONE**	
1.1/4 FIN	4.FULL FIN	7.
2.1/2 FIN	5.FL/STAIR	8.
3.3/4 FIN	6.	9.NONE
Insulation	**1 FULL**	
1.FULL	4.MINIMAL	7.
2.HEAVY	5.PARTIAL	8.
3.CAPPED	6.	9.NONE
Unfinished %	**0%**	
Grade & Factor	**3 C 105%**	
1.E GRADE	4.B GRADE	7.AAA GRAD
2.D GRADE	5.A GRADE	8.M&S PRIC
3.C GRADE	6.AA GRADE	9.SAME
SQFT (Footprint)	**1479**	
Condition	**6 GOOD**	
1.POOR	4.AVG	7.V G
2.FAIR	5.AVG+	8.EXC
3.AVG-	6.GOOD	9.SAME
Phys. % Good	**0%**	
Funct. % Good	**100%**	
Functional Code	**9 NONE**	
1.INCOMP	4.PL/HT	7.
2.OVERBLT	5.DAMAGE/D	8.
3.STYLE	6.	9.NONE
Econ. % Good	**100%**	
Economic Code	**NONE**	
0.None	3.NO POWER	7.
1.LOCATION	4.DAMAGE/D	8.
2.ENCROACH	9.NONE	9.
Entrance Code	**0**	
1.INTERIOR	4.VACANT	7.
2.REFUSAL	5.ESTIMATE	8.
3.INFORMED	6.	9.
Information Code	**0**	
1.OWNER	4.AGENT	7.
2.RELATIVE	5.ESTIMATE	8.
3.TENANT	6.OTHER	9.

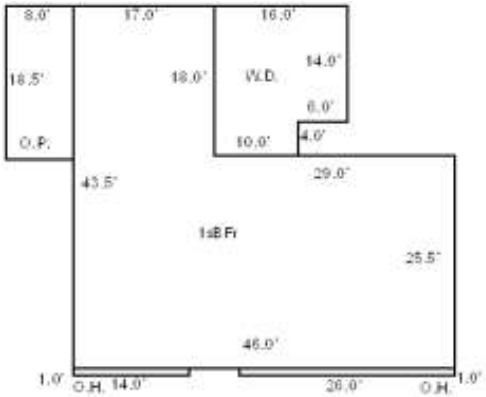

Date Inspected

Additions, Outbuildings & Improvements

Type	Year	Units	Grade	Cond	Phys.	Funct.	Sound Value
26 1SFR OVERHANG	0	14	0 0	0	0 %	0 %	
26 1SFR OVERHANG	0	26	0 0	0	0 %	0 %	
21 OPEN FRAME	0	148	0 0	0	0 %	0 %	
68 DECK	0	264	0 0	0	0 %	0 %	
57 GARAGE (DET)	1975	1050	3 100	4	0 %	100 %	
					%	%	
					%	%	
					%	%	
					%	%	
					%	%	

1.ONE STORY FRAM
2.TWO STORY FRAM
3.THREE STORY FR
4.1 & 1/2 STORY
5.1 & 3/4 STORY
6.2 & 1/2 STORY
21.OPEN FRAME POR
22.ENCL PCH/1SFR(
23.FRAME GARAGE
24.FRAME SHED
25.FRAME BAY WIND
26.1SFR OVERHANG
27.UNFIN BASEMENT
28.UNF ATTIC/LOFT
29.FINISHED ATTIC

Map Lot 028-042 | Account 358 | Location 320 ELLSWORTH RD | Card 1 Of 1 | 5/29/2024

CARTER, GAILEN
1410 DARNELL RD. SE
MARIETTA GA 30060

B904P495

Property Data

Neighborhood	**1 NEIGHBORHOOD 1.**
Tree Growth Year	**0**
X Coordinate	**0**
Y Coordinate	**0**
Zone/Land Use	**11 RESIDENTIAL**
Secondary Zone	
Topography	**2 ROLLING**

1.LEVEL 4.BELOW ST 7.ROUGH
2.ROLLING 5.LOW 8.
3.ABOVE ST 6.SWAMPY 9.

Utilities **9 NONE**

1.SUMMER 4.DR WELL 7.SEPTIC
2.WATER 5.DUG WELL 8.SPRING
3.SEWER 6.LAKE WTR 9.NONE

Street **1 PAVED**

1.PAVED 4.PROPOSED 7.
2.SEMI IMP 5. 8.
3.GRAVEL 6. 9.NONE

0

SPRINGWORK YEAR **0**

Sale Data

Sale Date
Price
Sale Type

1.LAND 4.MOBILE 7.
2.L & B 5.OTHER 8.
3.BUILDING 6. 9.

Financing

1.CONVENT 4.SELLER 7.UNKNOWN
2.FHA/VA 5.PRIVATE 8.
3.ASSUMED 6.CASH 9.UNKNOWN

Validity

1.VALID 4.SPLIT 7.RENOVATE
2.RELATED 5.PARTIAL 8.OTHER
3.DISTRESS 6.EXEMPT 9.

Verified

1.BUYER 4.AGENT 7.FAMILY
2.SELLER 5.PUB REC 8.OTHER
3.LENDER 6.MLS 9.CONFID

Assessment Record

Year	Land	Buildings	Exempt	Total
2011	39,700	0	0	39,700
2012	39,700	0	0	39,700
2013	33,700	0	0	33,700
2014	33,700	0	0	33,700
2015	33,700	0	0	33,700
2016	33,700	0	0	33,700
2017	33,700	0	0	33,700
2018	33,700	0	0	33,700
2019	33,700	0	0	33,700
2020	33,700	0	0	33,700
2021	33,700	0	0	33,700
2022	33,700	0	0	33,700
2023	33,700	0	0	33,700
2024	52,200	0	0	52,200

Land Data

Front Foot	Type	Effective Frontage	Effective Depth	Influence Factor	Influence Code
11.REGULAR LOT				%	
12.SECONDARY				%	
13.EXCESS FRONTAG				%	
14.REAR LAND				%	
15.MISCELLANEOUS				%	
				%	
				%	
Square Foot		**Square Feet**			
16.REGULAR LOT				%	
17.SECONDARY LOT				%	
18.EXCESS LAND				%	
19.CONDOMINIUM				%	
20.MISCELLANEOUS				%	
				%	
				%	
Fract. Acre		**Acreage/Sites**			
21.HOUSELOT(FRCT)	25	1.00		100 %	0
22.BASELOT(FRCT)	28	3.22		100 %	0
23.REAR(FRCT)				%	
Acres				%	
24.HOUSELOT				%	
25.BASELOT				%	
26.FRONTAGE 1				%	
27.FRONTAGE 2				%	
28.REAR LAND 1				%	
29.REAR LAND 2				%	

Total Acreage 4.22

Influence Codes

1.USE
2.R/W
3.TOPOGRAPHY
4.SIZE
5.ACCESS
6.RESTRICTIONS
7.SHAPE
8.SEMI-IMPROVED
9.FRACTIONAL
Acres
30.REAR LAND 3
31.REAR LAND 4
32.PASTURE
33.CROP
34.HORTICUL I
35.HORTUCUL II
36.ORCHARD
37.SOFTWOOD
38.MIXED WOOD
39.HARDWOOD
40.WASTE
41.GRAVEL PIT
42.MOBILE HOME SI
43.CONDO SITE
44.EXTRA SET OF L
45.M H HOOK-UP
46.HOLE/SITE

Inspection Witnessed By:

X Date

No./Date	Description	Date Insp.

Notes:

Blue Hill

Blue Hill

Map Lot 028-042 | Account 358 | Location 320 ELLSWORTH RD | Card 1 Of 1 | 5/29/2024

Building Style		
1.CONV.	5.COLONIAL	9.CONDO
2.RANCH	6.SPLIT	10.
3.R RANCH	7.CONTEMP	11.
4.CAPE	8.COTTAGE	12.

Dwelling Units
Other Units

Stories		
1.1	4.1.5	7.3.5
2.2	5.1.75	8.4
3.3	6.2.5	9.

Exterior Walls		
1.WOOD	5.SHINGLE	9.OTHER
2.VIN/AL	6.BRK/STN	10.ALUM
3.COMPOS.	7.SINGLE	11.LOG
4.ASBESTOS	8.HARDY/CO	12.STONE

Roof Surface		
1.ASPHALT	4.COMPOSIT	7.ROLL
2.SLATE	5.WOOD	8.
3.METAL	6.OTHER	9.

SF Masonry Trim

Year Built
Year Remodeled

Foundation		
1.CONCRETE	4.WOOD	7.
2.C BLOCK	5.SLAB	8.
3.BR/STONE	6.PIERS	9.

Basement		
1.1/4 BMT	4.FULL BMT	7.
2.1/2 BMT	5.NONE	8.
3.3/4 BMT	6.	9.NONE

Bsmt Gar # Cars

Wet Basement		
1.DRY	4.DIRT FLR	7.
2.DAMP	5.	8.
3.WET	6.	9.

SF Bsmt Living
Fin Bsmt Grade

Heat Type		
1.HWBB	5.FWA	9.NO HEAT
2.HWCI	6.GRAVWA	10.
3.H PUMP	7.ELECTRIC	11.
4.RADIANT	8.FL/WALL	12.

Cool Type		
1.REFRIG	4.W&C AIR	7.
2.EVAPOR	5.	8.
3.H PUMP	6.	9.NONE

Kitchen Style		
1.MODERN	4.OBSOLETE	7.
2.TYPICAL	5.	8.
3.OLD TYPE	6.	9.NONE

Bath(s) Style		
1.MODERN	4.OBSOLETE	7.
2.TYPICAL	5.	8.
3.OLD TYPE	6.	9.NONE

Rooms
Bedrooms
Full Baths
Half Baths
Addn Fixtures
Fireplaces

TRIO

Layout		
1.TYPICAL	4.	7.
2.INADEQ	5.	8.
3.	6.	9.

Attic		
1.1/4 FIN	4.FULL FIN	7.
2.1/2 FIN	5.FL/STAIR	8.
3.3/4 FIN	6.	9.NONE

Insulation		
1.FULL	4.MINIMAL	7.
2.HEAVY	5.PARTIAL	8.
3.CAPPED	6.	9.NONE

Unfinished %

Grade & Factor		
1.E GRADE	4.B GRADE	7.AAA GRAD
2.D GRADE	5.A GRADE	8.M&S PRIC
3.C GRADE	6.AA GRADE	9.SAME

SQFT (Footprint)

Condition		
1.POOR	4.AVG	7.V G
2.FAIR	5.AVG+	8.EXC
3.AVG-	6.GOOD	9.SAME

Phys. % Good
Funct. % Good

Functional Code		
1.INCOMP	4.PL/HT	7.
2.OVERBLT	5.DAMAGE/D	8.
3.STYLE	6.	9.NONE

Econ. % Good

Economic Code		
0.None	3.NO POWER	7.
1.LOCATION	4.DAMAGE/D	8.
2.ENCROACH	9.NONE	9.

Entrance Code **0**		
1.INTERIOR	4.VACANT	7.
2.REFUSAL	5.ESTIMATE	8.
3.INFORMED	6.	9.

Information Code **0**		
1.OWNER	4.AGENT	7.
2.RELATIVE	5.ESTIMATE	8.
3.TENANT	6.OTHER	9.

Date Inspected

Additions, Outbuildings & Improvements

Type	Year	Units	Grade	Cond	Phys.	Funct.	Sound Value
					%	%	
					%	%	
					%	%	
					%	%	
					%	%	
					%	%	
					%	%	
					%	%	
					%	%	
					%	%	

1.ONE STORY FRAM
2.TWO STORY FRAM
3.THREE STORY FR
4.1 & 1/2 STORY
5.1 & 3/4 STORY
6.2 & 1/2 STORY
21.OPEN FRAME POR
22.ENCL PCH/1SFR(
23.FRAME GARAGE
24.FRAME SHED
25.FRAME BAY WIND
26.1SFR OVERHANG
27.UNFIN BASEMENT
28.UNF ATTIC/LOFT
29.FINISHED ATTIC

Map Lot 014-010 | Account 359 | Location 80 TENNEY HILL | Card 1 Of 1 | 5/29/2024

SULLIVAN, THEODORE
PO BOX 208
BLUE HILL ME 04614

B7025P948

Previous Owner
GORDON F. CARTER ESTATE
80 TENNEY HILL

BLUE HILL ME 04614 1532
Sale Date: 5/29/2020

Inspection Witnessed By:

X Date

No./Date	Description	Date Insp.

Notes:

Blue Hill

Property Data

Neighborhood	**68 NEIGHBORHOOD 68.**
Tree Growth Year	**0**
X Coordinate	**0**
Y Coordinate	**0**
Zone/Land Use	**11 RESIDENTIAL**
Secondary Zone	
Topography	**2 ROLLING**

1.LEVEL 4.BELOW ST 7.ROUGH
2.ROLLING 5.LOW 8.
3.ABOVE ST 6.SWAMPY 9.

Utilities **4 DRILLED WELL 7 SEPTIC**

1.SUMMER 4.DR WELL 7.SEPTIC
2.WATER 5.DUG WELL 8.SPRING
3.SEWER 6.LAKE WTR 9.NONE

Street **1 PAVED**

1.PAVED 4.PROPOSED 7.
2.SEMI IMP 5. 8.
3.GRAVEL 6. 9.NONE

0

SPRINGWORK YEAR **0**

Sale Data

Sale Date	**5/29/2020**
Price	**185,000**
Sale Type	**2 LAND &**

1.LAND 4.MOBILE 7.
2.L & B 5.OTHER 8.
3.BUILDING 6. 9.

Financing **7 UNKNOWN.....**

1.CONVENT 4.SELLER 7.UNKNOWN
2.FHA/VA 5.PRIVATE 8.
3.ASSUMED 6.CASH 9.UNKNOWN

Validity **8 OTHER NON VALID**

1.VALID 4.SPLIT 7.RENOVATE
2.RELATED 5.PARTIAL 8.OTHER
3.DISTRESS 6.EXEMPT 9.

Verified **5 PUBLIC RECORD**

1.BUYER 4.AGENT 7.FAMILY
2.SELLER 5.PUB REC 8.OTHER
3.LENDER 6.MLS 9.CONFID

Assessment Record

Year	Land	Buildings	Exempt	Total
2011	144,800	122,300	10,000	257,100
2012	144,800	122,300	10,000	257,100
2013	123,100	104,000	10,000	217,100
2014	123,100	104,000	10,000	217,100
2015	123,100	104,000	10,000	217,100
2016	123,100	104,000	15,000	212,100
2017	123,100	104,000	20,000	207,100
2018	123,100	104,000	0	227,100
2019	123,100	104,000	0	227,100
2020	123,100	104,000	0	227,100
2021	123,100	104,000	0	227,100
2022	123,100	104,000	23,500	203,600
2023	123,100	104,000	20,250	206,850
2024	252,200	188,800	25,000	416,000

Land Data

Front Foot	Type	Effective Frontage	Effective Depth	Influence Factor	Influence Code
11.REGULAR LOT				%	
12.SECONDARY				%	
13.EXCESS FRONTAG				%	
14.REAR LAND				%	
15.MISCELLANEOUS				%	
				%	
				%	
Square Foot		**Square Feet**			
16.REGULAR LOT				%	
17.SECONDARY LOT				%	
18.EXCESS LAND				%	
19.CONDOMINIUM				%	
20.MISCELLANEOUS				%	
				%	
				%	
Fract. Acre		**Acreage/Sites**			
21.HOUSELOT(FRCT)	21	0.55		100 %	0
22.BASELOT(FRCT)				%	
23.REAR(FRCT)				%	
Acres				%	
24.HOUSELOT				%	
25.BASELOT				%	
26.FRONTAGE 1				%	
27.FRONTAGE 2				%	
28.REAR LAND 1				%	
29.REAR LAND 2				%	

Total Acreage 0.55

Influence Codes

1.USE
2.R/W
3.TOPOGRAPHY
4.SIZE
5.ACCESS
6.RESTRICTIONS
7.SHAPE
8.SEMI-IMPROVED
9.FRACTIONAL
Acres
30.REAR LAND 3
31.REAR LAND 4
32.PASTURE
33.CROP
34.HORTICUL I
35.HORTUCUL II
36.ORCHARD
37.SOFTWOOD
38.MIXED WOOD
39.HARDWOOD
40.WASTE
41.GRAVEL PIT
42.MOBILE HOME SI
43.CONDO SITE
44.EXTRA SET OF L
45.M H HOOK-UP
46.HOLE/SITE

Blue Hill

Map Lot 014-010 | Account 359 | Location 80 TENNEY HILL | Card 1 Of 1 | 5/29/2024

Building Style	**4 CAPE**	
1.CONV.	5.COLONIAL	9.CONDO
2.RANCH	6.SPLIT	10.
3.R RANCH	7.CONTEMP	11.
4.CAPE	8.COTTAGE	12.
Dwelling Units	**1**	
Other Units	**0**	
Stories	**1 ONE STORY**	
1.1	4.1.5	7.3.5
2.2	5.1.75	8.4
3.3	6.2.5	9.
Exterior Walls	**2 VINYL/ALUMINUM**	
1.WOOD	5.SHINGLE	9.OTHER
2.VIN/AL	6.BRK/STN	10.ALUM
3.COMPOS.	7.SINGLE	11.LOG
4.ASBESTOS	8.HARDY/CO	12.STONE
Roof Surface	**1 ASPHALT SHINGLES**	
1.ASPHALT	4.COMPOSIT	7.ROLL
2.SLATE	5.WOOD	8.
3.METAL	6.OTHER	9.
SF Masonry Trim	**0**	
	0	
	0	
Year Built	**1960**	
Year Remodeled	**0**	
Foundation	**1 CONCRETE**	
1.CONCRETE	4.WOOD	7.
2.C BLOCK	5.SLAB	8.
3.BR/STONE	6.PIERS	9.
Basement	**4 FULL BASEMENT**	
1.1/4 BMT	4.FULL BMT	7.
2.1/2 BMT	5.NONE	8.
3.3/4 BMT	6.	9.NONE
Bsmt Gar # Cars	**0**	
Wet Basement	**2 DAMP BASEMENT**	
1.DRY	4.DIRT FLR	7.
2.DAMP	5.	8.
3.WET	6.	9.

SF Bsmt Living	**0**	
Fin Bsmt Grade	**0 0**	
	0	
Heat Type	**100%**	**1 HOT WATER BB**
1.HWBB	5.FWA	9.NO HEAT
2.HWCI	6.GRAVWA	10.
3.H PUMP	7.ELECTRIC	11.
4.RADIANT	8.FL/WALL	12.
Cool Type	**0%**	**9 NONE**
1.REFRIG	4.W&C AIR	7.
2.EVAPOR	5.	8.
3.H PUMP	6.	9.NONE
Kitchen Style	**2 TYPICAL**	
1.MODERN	4.OBSOLETE	7.
2.TYPICAL	5.	8.
3.OLD TYPE	6.	9.NONE
Bath(s) Style	**2 TYPICAL BATH(S)**	
1.MODERN	4.OBSOLETE	7.
2.TYPICAL	5.	8.
3.OLD TYPE	6.	9.NONE
# Rooms	**0**	
# Bedrooms	**0**	
# Full Baths	**1**	
# Half Baths	**0**	
# Addn Fixtures	**0**	
# Fireplaces	**0**	

TRIO

Layout	**1 TYPICAL**	
1.TYPICAL	4.	7.
2.INADEQ	5.	8.
3.	6.	9.
Attic	**4 FULL FINISHED**	
1.1/4 FIN	4.FULL FIN	7.
2.1/2 FIN	5.FL/STAIR	8.
3.3/4 FIN	6.	9.NONE
Insulation	**1 FULL**	
1.FULL	4.MINIMAL	7.
2.HEAVY	5.PARTIAL	8.
3.CAPPED	6.	9.NONE
Unfinished %	**0%**	
Grade & Factor	**3 C 110%**	
1.E GRADE	4.B GRADE	7.AAA GRAD
2.D GRADE	5.A GRADE	8.M&S PRIC
3.C GRADE	6.AA GRADE	9.SAME
SQFT (Footprint)	**720**	
Condition	**6 GOOD**	
1.POOR	4.AVG	7.V G
2.FAIR	5.AVG+	8.EXC
3.AVG-	6.GOOD	9.SAME
Phys. % Good	**0%**	
Funct. % Good	**100%**	
Functional Code	**9 NONE**	
1.INCOMP	4.PL/HT	7.
2.OVERBLT	5.DAMAGE/D	8.
3.STYLE	6.	9.NONE
Econ. % Good	**100%**	
Economic Code	**NONE**	
0.None	3.NO POWER	7.
1.LOCATION	4.DAMAGE/D	8.
2.ENCROACH	9.NONE	9.
Entrance Code	**0**	
1.INTERIOR	4.VACANT	7.
2.REFUSAL	5.ESTIMATE	8.
3.INFORMED	6.	9.
Information Code	**0**	
1.OWNER	4.AGENT	7.
2.RELATIVE	5.ESTIMATE	8.
3.TENANT	6.OTHER	9.

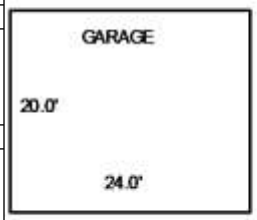

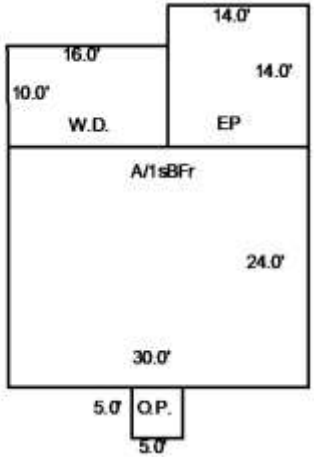

Date Inspected

Additions, Outbuildings & Improvements

Type	Year	Units	Grade	Cond	Phys.	Funct.	Sound Value
21 OPEN FRAME	0	25	0 0	0	0 %	0 %	
68 DECK	0	160	0 0	0	0 %	0 %	
57 GARAGE (DET)	0	480	3 100	4	0 %	100 %	
22 ENCL	1999	196	9 100	4	0 %	100 %	
					%	%	
					%	%	
					%	%	
					%	%	
					%	%	
					%	%	

1.ONE STORY FRAM
2.TWO STORY FRAM
3.THREE STORY FR
4.1 & 1/2 STORY
5.1 & 3/4 STORY
6.2 & 1/2 STORY
21.OPEN FRAME POR
22.ENCL PCH/1SFR(
23.FRAME GARAGE
24.FRAME SHED
25.FRAME BAY WIND
26.1SFR OVERHANG
27.UNFIN BASEMENT
28.UNF ATTIC/LOFT
29.FINISHED ATTIC

Map Lot 037-023 Account 360 Location 554 KINGDOM RD Card 1 Of 1 5/29/2024

ASTBURY, BENJAMIN L
7 PERTVILLE RD
SEDGWICK ME 04676

B7075P405

Previous Owner
ASTBURY, KERRYN &
CARTER, DAVID & DALE
PO BOX 1532
BLUE HILL ME 04614
Sale Date: 11/19/2020

Inspection Witnessed By:

X Date

No./Date	Description	Date Insp.

Notes:
12/13/19 - REV, VAC, N/C PHOTO.

Blue Hill

Property Data

Neighborhood	**44 NEIGHBORHOOD 44.**
Tree Growth Year	**0**
X Coordinate	**0**
Y Coordinate	**0**
Zone/Land Use	**11 RESIDENTIAL**
Secondary Zone	
Topography	**2 ROLLING**

1.LEVEL	4.BELOW ST	7.ROUGH
2.ROLLING	5.LOW	8.
3.ABOVE ST	6.SWAMPY	9.

Utilities	**9 NONE**

1.SUMMER	4.DR WELL	7.SEPTIC
2.WATER	5.DUG WELL	8.SPRING
3.SEWER	6.LAKE WTR	9.NONE

Street	**3 GRAVEL**

1.PAVED	4.PROPOSED	7.
2.SEMI IMP	5.	8.
3.GRAVEL	6.	9.NONE

	0
SPRINGWORK YEAR	**0**

Sale Data

Sale Date	**11/19/2020**
Price	**6,100**
Sale Type	**2 LAND &**

1.LAND	4.MOBILE	7.
2.L & B	5.OTHER	8.
3.BUILDING	6.	9.

Financing	**9 UNKNOWN**

1.CONVENT	4.SELLER	7.UNKNOWN
2.FHA/VA	5.PRIVATE	8.
3.ASSUMED	6.CASH	9.UNKNOWN

Validity	**2 RELATED PARTIES**

1.VALID	4.SPLIT	7.RENOVATE
2.RELATED	5.PARTIAL	8.OTHER
3.DISTRESS	6.EXEMPT	9.

Verified	**5 PUBLIC RECORD**

1.BUYER	4.AGENT	7.FAMILY
2.SELLER	5.PUB REC	8.OTHER
3.LENDER	6.MLS	9.CONFID

Assessment Record

Year	Land	Buildings	Exempt	Total
2011	4,900	2,300	0	7,200
2012	4,900	2,300	0	7,200
2013	4,100	2,000	0	6,100
2014	4,100	2,000	0	6,100
2015	4,100	2,000	0	6,100
2016	4,100	2,000	0	6,100
2017	4,100	2,000	0	6,100
2018	4,100	2,000	0	6,100
2019	4,100	2,000	0	6,100
2020	4,100	2,000	0	6,100
2021	4,100	2,000	0	6,100
2022	4,100	2,000	0	6,100
2023	4,100	2,000	0	6,100
2024	6,400	1,400	0	7,800

Land Data

Front Foot	Type	Effective Frontage	Effective Depth	Influence Factor	Influence Code
11.REGULAR LOT				%	
12.SECONDARY				%	
13.EXCESS FRONTAG				%	
14.REAR LAND				%	
15.MISCELLANEOUS				%	
				%	
				%	
Square Foot		**Square Feet**			
16.REGULAR LOT				%	
17.SECONDARY LOT				%	
18.EXCESS LAND				%	
19.CONDOMINIUM				%	
20.MISCELLANEOUS				%	
				%	
				%	
Fract. Acre		**Acreage/Sites**			
21.HOUSELOT(FRCT)	22	0.25		75 %	4
22.BASELOT(FRCT)				%	
23.REAR(FRCT)				%	
Acres				%	
24.HOUSELOT				%	
25.BASELOT				%	
26.FRONTAGE 1				%	
27.FRONTAGE 2				%	
28.REAR LAND 1				%	
29.REAR LAND 2				%	

Total Acreage 0.25

Influence Codes

1.USE
2.R/W
3.TOPOGRAPHY
4.SIZE
5.ACCESS
6.RESTRICTIONS
7.SHAPE
8.SEMI-IMPROVED
9.FRACTIONAL
Acres
30.REAR LAND 3
31.REAR LAND 4
32.PASTURE
33.CROP
34.HORTICUL I
35.HORTUCUL II
36.ORCHARD
37.SOFTWOOD
38.MIXED WOOD
39.HARDWOOD
40.WASTE
41.GRAVEL PIT
42.MOBILE HOME SI
43.CONDO SITE
44.EXTRA SET OF L
45.M H HOOK-UP
46.HOLE/SITE

Blue Hill

Map Lot 037-023 | Account 360 | Location 554 KINGDOM RD | Card 1 Of 1 | 5/29/2024

Building Style **0**		
1.CONV.	5.COLONIAL	9.CONDO
2.RANCH	6.SPLIT	10.
3.R RANCH	7.CONTEMP	11.
4.CAPE	8.COTTAGE	12.
Dwelling Units **0**		
Other Units **0**		
Stories **0**		
1.1	4.1.5	7.3.5
2.2	5.1.75	8.4
3.3	6.2.5	9.
Exterior Walls **0**		
1.WOOD	5.SHINGLE	9.OTHER
2.VIN/AL	6.BRK/STN	10.ALUM
3.COMPOS.	7.SINGLE	11.LOG
4.ASBESTOS	8.HARDY/CO	12.STONE
Roof Surface **0**		
1.ASPHALT	4.COMPOSIT	7.ROLL
2.SLATE	5.WOOD	8.
3.METAL	6.OTHER	9.
SF Masonry Trim **0**		
0		
0		
Year Built **0**		
Year Remodeled **0**		
Foundation **0**		
1.CONCRETE	4.WOOD	7.
2.C BLOCK	5.SLAB	8.
3.BR/STONE	6.PIERS	9.
Basement **0**		
1.1/4 BMT	4.FULL BMT	7.
2.1/2 BMT	5.NONE	8.
3.3/4 BMT	6.	9.NONE
Bsmt Gar # Cars **0**		
Wet Basement **0**		
1.DRY	4.DIRT FLR	7.
2.DAMP	5.	8.
3.WET	6.	9.

SF Bsmt Living **0**		
Fin Bsmt Grade **0 0**		
0		
Heat Type **100%** **0**		
1.HWBB	5.FWA	9.NO HEAT
2.HWCI	6.GRAVWA	10.
3.H PUMP	7.ELECTRIC	11.
4.RADIANT	8.FL/WALL	12.
Cool Type **0%** **9 NONE**		
1.REFRIG	4.W&C AIR	7.
2.EVAPOR	5.	8.
3.H PUMP	6.	9.NONE
Kitchen Style **0**		
1.MODERN	4.OBSOLETE	7.
2.TYPICAL	5.	8.
3.OLD TYPE	6.	9.NONE
Bath(s) Style **0**		
1.MODERN	4.OBSOLETE	7.
2.TYPICAL	5.	8.
3.OLD TYPE	6.	9.NONE
# Rooms **0**		
# Bedrooms **0**		
# Full Baths **0**		
# Half Baths **0**		
# Addn Fixtures **0**		
# Fireplaces **0**		

TRIO

Layout **0**		
1.TYPICAL	4.	7.
2.INADEQ	5.	8.
3.	6.	9.
Attic **0**		
1.1/4 FIN	4.FULL FIN	7.
2.1/2 FIN	5.FL/STAIR	8.
3.3/4 FIN	6.	9.NONE
Insulation **0**		
1.FULL	4.MINIMAL	7.
2.HEAVY	5.PARTIAL	8.
3.CAPPED	6.	9.NONE
Unfinished % **0%**		
Grade & Factor **0 0%**		
1.E GRADE	4.B GRADE	7.AAA GRAD
2.D GRADE	5.A GRADE	8.M&S PRIC
3.C GRADE	6.AA GRADE	9.SAME
SQFT (Footprint) **0**		
Condition **0**		
1.POOR	4.AVG	7.V G
2.FAIR	5.AVG+	8.EXC
3.AVG-	6.GOOD	9.SAME
Phys. % Good **0%**		
Funct. % Good **100%**		
Functional Code **9 NONE**		
1.INCOMP	4.PL/HT	7.
2.OVERBLT	5.DAMAGE/D	8.
3.STYLE	6.	9.NONE
Econ. % Good **100%**		
Economic Code **NONE**		
0.None	3.NO POWER	7.
1.LOCATION	4.DAMAGE/D	8.
2.ENCROACH	9.NONE	9.
Entrance Code **0**		
1.INTERIOR	4.VACANT	7.
2.REFUSAL	5.ESTIMATE	8.
3.INFORMED	6.	9.
Information Code **0**		
1.OWNER	4.AGENT	7.
2.RELATIVE	5.ESTIMATE	8.
3.TENANT	6.OTHER	9.

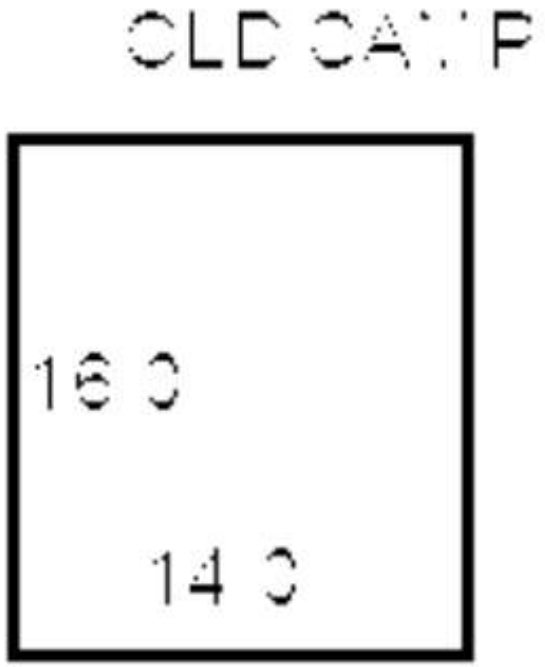

Date Inspected

Additions, Outbuildings & Improvements

Type	Year	Units	Grade	Cond	Phys.	Funct.	Sound Value
89 BUNKHOUSE	0	224	2 100	1	0 %	100 %	
					%	%	
					%	%	
					%	%	
					%	%	
					%	%	
					%	%	
					%	%	
					%	%	
					%	%	

1.ONE STORY FRAM
2.TWO STORY FRAM
3.THREE STORY FR
4.1 & 1/2 STORY
5.1 & 3/4 STORY
6.2 & 1/2 STORY
21.OPEN FRAME POR
22.ENCL PCH/1SFR(
23.FRAME GARAGE
24.FRAME SHED
25.FRAME BAY WIND
26.1SFR OVERHANG
27.UNFIN BASEMENT
28.UNF ATTIC/LOFT
29.FINISHED ATTIC

Map Lot 027-030 | Account 361 | Location 208 MINES RD | Card 1 Of 1 | 5/29/2024

BURPEE, BRITTANY NICOLE CARTER-
BURPEE, VICTOR
208 Mines Road
BLUE HILL ME 04614

B6903P757

Previous Owner
CARTER, DAVID
PO BOX 486

BLUE HILL ME 04614
Sale Date: 8/02/2018

Previous Owner
CARTER, GORDON & MARIAN
HCR 64 BOX 208

BLUE HILL ME 04614

Inspection Witnessed By:

X Date

No./Date	Description	Date Insp.

Notes:

3/30/12- CAR IN DRIVE N/A - BLDG DOES NOT APPEAR TO HAVE PHYSICALLY CHANGED AT ALL YET- ACCORDING TO PAPERWORK THIS RESIDENCE WILL BE CONVERTED TO A COMMERCIAL FIREARMS SALES AND ASSEMBLY BUSINESS.

Blue Hill

Property Data

Neighborhood **48 NEIGHBORHOOD 48.**

Tree Growth Year **0**

X Coordinate **0**

Y Coordinate **0**

Zone/Land Use **11 RESIDENTIAL**

Secondary Zone

Topography **2 ROLLING**

1.LEVEL 4.BELOW ST 7.ROUGH
2.ROLLING 5.LOW 8.
3.ABOVE ST 6.SWAMPY 9.

Utilities **4 DRILLED WELL 7 SEPTIC**

1.SUMMER 4.DR WELL 7.SEPTIC
2.WATER 5.DUG WELL 8.SPRING
3.SEWER 6.LAKE WTR 9.NONE

Street **1 PAVED**

1.PAVED 4.PROPOSED 7.
2.SEMI IMP 5. 8.
3.GRAVEL 6. 9.NONE

0

SPRINGWORK YEAR **0**

Sale Data

Sale Date **8/02/2018**

Price **135,000**

Sale Type **2 LAND &**

1.LAND 4.MOBILE 7.
2.L & B 5.OTHER 8.
3.BUILDING 6. 9.

Financing **7 UNKNOWN.....**

1.CONVENT 4.SELLER 7.UNKNOWN
2.FHA/VA 5.PRIVATE 8.
3.ASSUMED 6.CASH 9.UNKNOWN

Validity **1 ARMS LENGTH**

1.VALID 4.SPLIT 7.RENOVATE
2.RELATED 5.PARTIAL 8.OTHER
3.DISTRESS 6.EXEMPT 9.

Verified **5 PUBLIC RECORD**

1.BUYER 4.AGENT 7.FAMILY
2.SELLER 5.PUB REC 8.OTHER
3.LENDER 6.MLS 9.CONFID

Assessment Record

Year	Land	Buildings	Exempt	Total
2011	47,400	89,600	16,000	121,000
2012	47,400	89,600	0	137,000
2013	40,300	76,200	0	116,500
2014	40,300	76,200	0	116,500
2015	40,300	76,200	0	116,500
2016	40,300	76,200	0	116,500
2017	40,300	76,200	0	116,500
2018	40,300	76,200	0	116,500
2019	40,300	76,200	0	116,500
2020	40,300	76,200	0	116,500
2021	40,300	76,200	0	116,500
2022	40,300	76,200	0	116,500
2023	40,300	76,200	0	116,500
2024	72,000	152,000	0	224,000

Land Data

Front Foot	Type	Effective Frontage	Effective Depth	Influence Factor	Influence Code
11.REGULAR LOT				%	
12.SECONDARY				%	
13.EXCESS FRONTAG				%	
14.REAR LAND				%	
15.MISCELLANEOUS				%	
				%	
				%	
Square Foot		**Square Feet**			
16.REGULAR LOT				%	
17.SECONDARY LOT				%	
18.EXCESS LAND				%	
19.CONDOMINIUM				%	
20.MISCELLANEOUS				%	
				%	
				%	
Fract. Acre		**Acreage/Sites**			
21.HOUSELOT(FRCT)	24	1.00		90 %	3
22.BASELOT(FRCT)	28	3.60		100 %	0
23.REAR(FRCT)				%	
Acres				%	
24.HOUSELOT				%	
25.BASELOT				%	
26.FRONTAGE 1				%	
27.FRONTAGE 2				%	
28.REAR LAND 1				%	
29.REAR LAND 2				%	

Total Acreage 4.60

Influence Codes

1.USE
2.R/W
3.TOPOGRAPHY
4.SIZE
5.ACCESS
6.RESTRICTIONS
7.SHAPE
8.SEMI-IMPROVED
9.FRACTIONAL
Acres
30.REAR LAND 3
31.REAR LAND 4
32.PASTURE
33.CROP
34.HORTICUL I
35.HORTUCUL II
36.ORCHARD
37.SOFTWOOD
38.MIXED WOOD
39.HARDWOOD
40.WASTE
41.GRAVEL PIT
42.MOBILE HOME SI
43.CONDO SITE
44.EXTRA SET OF L
45.M H HOOK-UP
46.HOLE/SITE

Blue Hill

Map Lot 027-030 | Account 361 | Location 208 MINES RD | Card 1 Of 1 | 5/29/2024

Building Style	**1 CONVENTIONAL**	
1.CONV.	5.COLONIAL	9.CONDO
2.RANCH	6.SPLIT	10.
3.R RANCH	7.CONTEMP	11.
4.CAPE	8.COTTAGE	12.
Dwelling Units	**1**	
Other Units	**0**	
Stories	**1 ONE STORY**	
1.1	4.1.5	7.3.5
2.2	5.1.75	8.4
3.3	6.2.5	9.
Exterior Walls	**5 SHINGLE**	
1.WOOD	5.SHINGLE	9.OTHER
2.VIN/AL	6.BRK/STN	10.ALUM
3.COMPOS.	7.SINGLE	11.LOG
4.ASBESTOS	8.HARDY/CO	12.STONE
Roof Surface	**1 ASPHALT SHINGLES**	
1.ASPHALT	4.COMPOSIT	7.ROLL
2.SLATE	5.WOOD	8.
3.METAL	6.OTHER	9.
SF Masonry Trim	**0**	
	0	
	0	
Year Built	**1983**	
Year Remodeled	**0**	
Foundation	**1 CONCRETE**	
1.CONCRETE	4.WOOD	7.
2.C BLOCK	5.SLAB	8.
3.BR/STONE	6.PIERS	9.
Basement	**4 FULL BASEMENT**	
1.1/4 BMT	4.FULL BMT	7.
2.1/2 BMT	5.NONE	8.
3.3/4 BMT	6.	9.NONE
Bsmt Gar # Cars	**0**	
Wet Basement	**1 DRY BASEMENT**	
1.DRY	4.DIRT FLR	7.
2.DAMP	5.	8.
3.WET	6.	9.

SF Bsmt Living	**0**	
Fin Bsmt Grade	**0 0**	
	0	
Heat Type	**100%**	**5 FORCED WARM AIR**
1.HWBB	5.FWA	9.NO HEAT
2.HWCI	6.GRAVWA	10.
3.H PUMP	7.ELECTRIC	11.
4.RADIANT	8.FL/WALL	12.
Cool Type	**0%**	**9 NONE**
1.REFRIG	4.W&C AIR	7.
2.EVAPOR	5.	8.
3.H PUMP	6.	9.NONE
Kitchen Style	**2 TYPICAL**	
1.MODERN	4.OBSOLETE	7.
2.TYPICAL	5.	8.
3.OLD TYPE	6.	9.NONE
Bath(s) Style	**2 TYPICAL BATH(S)**	
1.MODERN	4.OBSOLETE	7.
2.TYPICAL	5.	8.
3.OLD TYPE	6.	9.NONE
# Rooms	**0**	
# Bedrooms	**0**	
# Full Baths	**1**	
# Half Baths	**0**	
# Addn Fixtures	**0**	
# Fireplaces	**0**	

TRIO

Layout	**1 TYPICAL**	
1.TYPICAL	4.	7.
2.INADEQ	5.	8.
3.	6.	9.
Attic	**9 NONE**	
1.1/4 FIN	4.FULL FIN	7.
2.1/2 FIN	5.FL/STAIR	8.
3.3/4 FIN	6.	9.NONE
Insulation	**1 FULL**	
1.FULL	4.MINIMAL	7.
2.HEAVY	5.PARTIAL	8.
3.CAPPED	6.	9.NONE
Unfinished %	**0%**	
Grade & Factor	**2 D 100%**	
1.E GRADE	4.B GRADE	7.AAA GRAD
2.D GRADE	5.A GRADE	8.M&S PRIC
3.C GRADE	6.AA GRADE	9.SAME
SQFT (Footprint)	**884**	
Condition	**4 AVERAGE**	
1.POOR	4.AVG	7.V G
2.FAIR	5.AVG+	8.EXC
3.AVG-	6.GOOD	9.SAME
Phys. % Good	**0%**	
Funct. % Good	**100%**	
Functional Code	**9 NONE**	
1.INCOMP	4.PL/HT	7.
2.OVERBLT	5.DAMAGE/D	8.
3.STYLE	6.	9.NONE
Econ. % Good	**100%**	
Economic Code	**NONE**	
0.None	3.NO POWER	7.
1.LOCATION	4.DAMAGE/D	8.
2.ENCROACH	9.NONE	9.
Entrance Code	**0**	
1.INTERIOR	4.VACANT	7.
2.REFUSAL	5.ESTIMATE	8.
3.INFORMED	6.	9.
Information Code	**0**	
1.OWNER	4.AGENT	7.
2.RELATIVE	5.ESTIMATE	8.
3.TENANT	6.OTHER	9.

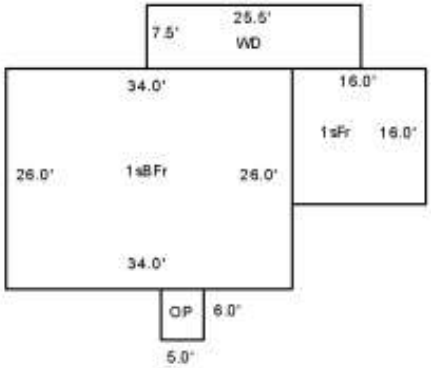

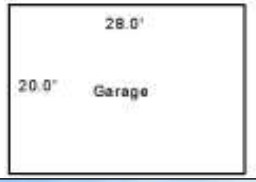

Date Inspected

Additions, Outbuildings & Improvements

Type	Year	Units	Grade	Cond	Phys.	Funct.	Sound Value
21 OPEN FRAME	0	30	0 0	0	0 %	0 %	
1 ONE STORY	1990	256	0 0	0	0 %	0 %	
68 DECK	1990	191	3 100	4	0 %	100 %	
57 GARAGE (DET)	1986	560	2 100	4	0 %	100 %	
					%	%	
					%	%	
					%	%	
					%	%	
					%	%	
					%	%	

1.ONE STORY FRAM
2.TWO STORY FRAM
3.THREE STORY FR
4.1 & 1/2 STORY
5.1 & 3/4 STORY
6.2 & 1/2 STORY
21.OPEN FRAME POR
22.ENCL PCH/1SFR(
23.FRAME GARAGE
24.FRAME SHED
25.FRAME BAY WIND
26.1SFR OVERHANG
27.UNFIN BASEMENT
28.UNF ATTIC/LOFT
29.FINISHED ATTIC

Map Lot 027-090 Account 362 Location 580 MINES RD Card 1 Of 1 5/29/2024

GRANT WILLIAM R
171 CARTER POINT RD
SEDGWICK ME 04676

B3180P183

Property Data

Neighborhood	**48 NEIGHBORHOOD 48.**
Tree Growth Year	**0**
X Coordinate	**0**
Y Coordinate	**0**
Zone/Land Use	**11 RESIDENTIAL**
Secondary Zone	
Topography	**2 ROLLING**

1.LEVEL	4.BELOW ST	7.ROUGH
2.ROLLING	5.LOW	8.
3.ABOVE ST	6.SWAMPY	9.

Utilities	**4 DRILLED WELL 7 SEPTIC**

1.SUMMER	4.DR WELL	7.SEPTIC
2.WATER	5.DUG WELL	8.SPRING
3.SEWER	6.LAKE WTR	9.NONE

Street	**1 PAVED**

1.PAVED	4.PROPOSED	7.
2.SEMI IMP	5.	8.
3.GRAVEL	6.	9.NONE

	0
SPRINGWORK YEAR	**2001**

Sale Data

Sale Date	
Price	

Sale Type		
1.LAND	4.MOBILE	7.
2.L & B	5.OTHER	8.
3.BUILDING	6.	9.
Financing		
1.CONVENT	4.SELLER	7.UNKNOWN
2.FHA/VA	5.PRIVATE	8.
3.ASSUMED	6.CASH	9.UNKNOWN
Validity		
1.VALID	4.SPLIT	7.RENOVATE
2.RELATED	5.PARTIAL	8.OTHER
3.DISTRESS	6.EXEMPT	9.
Verified		
1.BUYER	4.AGENT	7.FAMILY
2.SELLER	5.PUB REC	8.OTHER
3.LENDER	6.MLS	9.CONFID

Assessment Record

Year	Land	Buildings	Exempt	Total
2011	42,000	101,600	0	143,600
2012	42,000	101,600	0	143,600
2013	35,700	77,200	0	112,900
2014	35,700	77,200	0	112,900
2015	35,700	77,200	0	112,900
2016	35,700	77,200	0	112,900
2017	35,700	77,200	0	112,900
2018	35,700	77,200	0	112,900
2019	35,700	77,200	0	112,900
2020	35,700	77,200	0	112,900
2021	35,700	77,200	0	112,900
2022	35,700	77,200	0	112,900
2023	35,700	77,200	0	112,900
2024	71,000	109,400	0	180,400

Land Data

Front Foot	Type	Effective Frontage	Effective Depth	Influence Factor	Influence Code
11.REGULAR LOT				%	
12.SECONDARY				%	
13.EXCESS FRONTAG				%	
14.REAR LAND				%	
15.MISCELLANEOUS				%	
				%	
				%	
Square Foot		**Square Feet**			
16.REGULAR LOT				%	
17.SECONDARY LOT				%	
18.EXCESS LAND				%	
19.CONDOMINIUM				%	
20.MISCELLANEOUS				%	
				%	
				%	
Fract. Acre		**Acreage/Sites**			
21.HOUSELOT(FRCT)	24	1.00		100 %	0
22.BASELOT(FRCT)	28	1.00		100 %	0
23.REAR(FRCT)				%	
Acres				%	
24.HOUSELOT				%	
25.BASELOT				%	
26.FRONTAGE 1				%	
27.FRONTAGE 2				%	
28.REAR LAND 1				%	
29.REAR LAND 2				%	

Total Acreage 2.00

Influence Codes

1.USE
2.R/W
3.TOPOGRAPHY
4.SIZE
5.ACCESS
6.RESTRICTIONS
7.SHAPE
8.SEMI-IMPROVED
9.FRACTIONAL
Acres
30.REAR LAND 3
31.REAR LAND 4
32.PASTURE
33.CROP
34.HORTICUL I
35.HORTUCUL II
36.ORCHARD
37.SOFTWOOD
38.MIXED WOOD
39.HARDWOOD
40.WASTE
41.GRAVEL PIT
42.MOBILE HOME SI
43.CONDO SITE
44.EXTRA SET OF L
45.M H HOOK-UP
46.HOLE/SITE

Inspection Witnessed By:

X Date

No./Date	Description	Date Insp.

Notes:

3/1/13- REV. W/TENANT @ DOOR; DELETE OLD BARN.
7/1/08- N/A CAR IN DRIVE EST. N/C 3/20/09- NAH ADJ. COND. (SOME REMOD.)

Blue Hill

Blue Hill

Map Lot 027-090 | Account 362 | Location 580 MINES RD | Card 1 Of 1 | 5/29/2024

Building Style	**1 CONVENTIONAL**	
1.CONV.	5.COLONIAL	9.CONDO
2.RANCH	6.SPLIT	10.
3.R RANCH	7.CONTEMP	11.
4.CAPE	8.COTTAGE	12.
Dwelling Units	**1**	
Other Units	**0**	
Stories	**1 ONE STORY**	
1.1	4.1.5	7.3.5
2.2	5.1.75	8.4
3.3	6.2.5	9.
Exterior Walls	**5 SHINGLE**	
1.WOOD	5.SHINGLE	9.OTHER
2.VIN/AL	6.BRK/STN	10.ALUM
3.COMPOS.	7.SINGLE	11.LOG
4.ASBESTOS	8.HARDY/CO	12.STONE
Roof Surface	**1 ASPHALT SHINGLES**	
1.ASPHALT	4.COMPOSIT	7.ROLL
2.SLATE	5.WOOD	8.
3.METAL	6.OTHER	9.
SF Masonry Trim	**0**	
	0	
	0	
Year Built	**1**	
Year Remodeled	**2003**	
Foundation	**3 BRICK &/OR STONE**	
1.CONCRETE	4.WOOD	7.
2.C BLOCK	5.SLAB	8.
3.BR/STONE	6.PIERS	9.
Basement	**2 1/2 BASEMENT**	
1.1/4 BMT	4.FULL BMT	7.
2.1/2 BMT	5.NONE	8.
3.3/4 BMT	6.	9.NONE
Bsmt Gar # Cars	**0**	
Wet Basement	**4 DIRT FLOOR**	
1.DRY	4.DIRT FLR	7.
2.DAMP	5.	8.
3.WET	6.	9.

SF Bsmt Living	**0**	
Fin Bsmt Grade	**0 0**	
	0	
Heat Type	**100%**	**1 HOT WATER BB**
1.HWBB	5.FWA	9.NO HEAT
2.HWCI	6.GRAVWA	10.
3.H PUMP	7.ELECTRIC	11.
4.RADIANT	8.FL/WALL	12.
Cool Type	**0%**	**9 NONE**
1.REFRIG	4.W&C AIR	7.
2.EVAPOR	5.	8.
3.H PUMP	6.	9.NONE
Kitchen Style	**2 TYPICAL**	
1.MODERN	4.OBSOLETE	7.
2.TYPICAL	5.	8.
3.OLD TYPE	6.	9.NONE
Bath(s) Style	**2 TYPICAL BATH(S)**	
1.MODERN	4.OBSOLETE	7.
2.TYPICAL	5.	8.
3.OLD TYPE	6.	9.NONE
# Rooms	**0**	
# Bedrooms	**0**	
# Full Baths	**1**	
# Half Baths	**0**	
# Addn Fixtures	**0**	
# Fireplaces	**0**	

TRIO

Layout	**1 TYPICAL**	
1.TYPICAL	4.	7.
2.INADEQ	5.	8.
3.	6.	9.
Attic	**4 FULL FINISHED**	
1.1/4 FIN	4.FULL FIN	7.
2.1/2 FIN	5.FL/STAIR	8.
3.3/4 FIN	6.	9.NONE
Insulation	**1 FULL**	
1.FULL	4.MINIMAL	7.
2.HEAVY	5.PARTIAL	8.
3.CAPPED	6.	9.NONE
Unfinished %	**0%**	
Grade & Factor	**2 D 100%**	
1.E GRADE	4.B GRADE	7.AAA GRAD
2.D GRADE	5.A GRADE	8.M&S PRIC
3.C GRADE	6.AA GRADE	9.SAME
SQFT (Footprint)	**336**	
Condition	**3 BELOW AVERAGE**	
1.POOR	4.AVG	7.V G
2.FAIR	5.AVG+	8.EXC
3.AVG-	6.GOOD	9.SAME
Phys. % Good	**0%**	
Funct. % Good	**100%**	
Functional Code	**9 NONE**	
1.INCOMP	4.PL/HT	7.
2.OVERBLT	5.DAMAGE/D	8.
3.STYLE	6.	9.NONE
Econ. % Good	**100%**	
Economic Code	**NONE**	
0.None	3.NO POWER	7.
1.LOCATION	4.DAMAGE/D	8.
2.ENCROACH	9.NONE	9.
Entrance Code	**0**	
1.INTERIOR	4.VACANT	7.
2.REFUSAL	5.ESTIMATE	8.
3.INFORMED	6.	9.
Information Code	**0**	
1.OWNER	4.AGENT	7.
2.RELATIVE	5.ESTIMATE	8.
3.TENANT	6.OTHER	9.

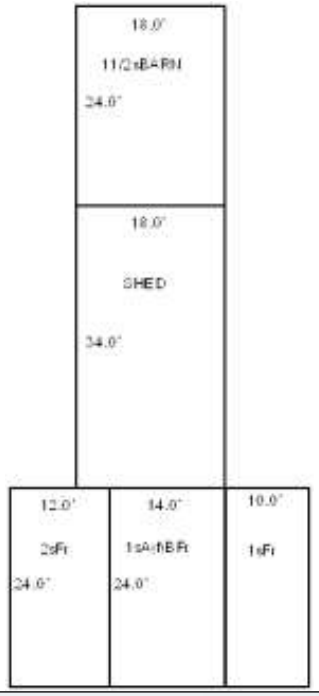

Date Inspected

Additions, Outbuildings & Improvements

Type	Year	Units	Grade	Cond	Phys.	Funct.	Sound Value
2 TWO STORY	0	288	0 0	0	0 %	0 %	
1 ONE STORY	0	240	0 0	0	0 %	0 %	
24 FRAME SHED	0	612	0 0	4	0 %	75 %	
74 1 1/2S BARN	0	432	0 0	4	0 %	100 %	
					%	%	
					%	%	
					%	%	
					%	%	
					%	%	
					%	%	

1.ONE STORY FRAM
2.TWO STORY FRAM
3.THREE STORY FR
4.1 & 1/2 STORY
5.1 & 3/4 STORY
6.2 & 1/2 STORY
21.OPEN FRAME POR
22.ENCL PCH/1SFR(
23.FRAME GARAGE
24.FRAME SHED
25.FRAME BAY WIND
26.1SFR OVERHANG
27.UNFIN BASEMENT
28.UNF ATTIC/LOFT
29.FINISHED ATTIC

Map Lot 020-054 | Account 363 | Location 119 ELLSWORTH RD | Card 1 Of 1 | 5/29/2024

EATON, ROBERT
HUTCHISON, LISA
245 HIGHWAY 1568
MONTICELLO KY 42633

B7114P263

Previous Owner
MACCARONE, KENNETH
MACCARONE, KATHLEEN
1178 EAST CARDOVA
CASA GRANDE AZ 85122
Sale Date: 4/19/2021

Inspection Witnessed By:

X Date

No./Date	Description	Date Insp.

Notes:

3/22/24 N/A, EST HSE COMPLETE, ADD MORE WD, REMOVE GAR, ADD SHED
'22 ADJ ACREAGE PER NEW DEED
2/15/19 - REV, VAC, NOT PLOWED, EST FROM 3 SIDES. ADD 2sSHED, SV, ADJ EP TO 1sFR FROM '11 NOTE, MISSED ON ENTRY.
2/11/15 REV NAH CHANGE TO SHINGLE SIDING, ADJ COND.
3/17/11- REV. W/MR. @ DOOR E.P. NOW 1sFr.
09- Adj acreage to 1.35

Blue Hill

Property Data

Neighborhood	**65 NEIGHBORHOOD 65.**
Tree Growth Year	**0**
X Coordinate	**0**
Y Coordinate	**0**
Zone/Land Use	**11 RESIDENTIAL**
Secondary Zone	
Topography	**2 ROLLING**

1.LEVEL	4.BELOW ST	7.ROUGH
2.ROLLING	5.LOW	8.
3.ABOVE ST	6.SWAMPY	9.

Utilities	**4 DRILLED WELL 7 SEPTIC**

1.SUMMER	4.DR WELL	7.SEPTIC
2.WATER	5.DUG WELL	8.SPRING
3.SEWER	6.LAKE WTR	9.NONE

Street	**1 PAVED**

1.PAVED	4.PROPOSED	7.
2.SEMI IMP	5.	8.
3.GRAVEL	6.	9.NONE

	0
SPRINGWORK YEAR	**0**

Sale Data

Sale Date	**4/19/2021**
Price	**124,900**
Sale Type	**2 LAND &**

1.LAND	4.MOBILE	7.
2.L & B	5.OTHER	8.
3.BUILDING	6.	9.

Financing	**7 UNKNOWN.....**

1.CONVENT	4.SELLER	7.UNKNOWN
2.FHA/VA	5.PRIVATE	8.
3.ASSUMED	6.CASH	9.UNKNOWN

Validity	**1 ARMS LENGTH**

1.VALID	4.SPLIT	7.RENOVATE
2.RELATED	5.PARTIAL	8.OTHER
3.DISTRESS	6.EXEMPT	9.

Verified	**5 PUBLIC RECORD**

1.BUYER	4.AGENT	7.FAMILY
2.SELLER	5.PUB REC	8.OTHER
3.LENDER	6.MLS	9.CONFID

Assessment Record

Year	Land	Buildings	Exempt	Total
2011	77,000	143,300	0	220,300
2012	77,000	143,300	0	220,300
2013	65,500	121,800	0	187,300
2014	65,500	121,800	0	187,300
2015	65,500	113,900	0	179,400
2016	65,500	113,900	0	179,400
2017	65,500	113,900	0	179,400
2018	65,500	113,900	0	179,400
2019	65,500	116,900	0	182,400
2020	65,500	116,900	0	182,400
2021	65,500	116,900	0	182,400
2022	65,000	116,900	0	181,900
2023	65,000	116,900	0	181,900
2024	104,500	112,200	0	216,700

Land Data

Front Foot	Type	Effective Frontage	Effective Depth	Influence Factor	Influence Code
11.REGULAR LOT				%	
12.SECONDARY				%	
13.EXCESS FRONTAG				%	
14.REAR LAND				%	
15.MISCELLANEOUS				%	
				%	
				%	
Square Foot		**Square Feet**			
16.REGULAR LOT				%	
17.SECONDARY LOT				%	
18.EXCESS LAND				%	
19.CONDOMINIUM				%	
20.MISCELLANEOUS				%	
				%	
				%	
Fract. Acre		**Acreage/Sites**			
21.HOUSELOT(FRCT)	21	0.74	100	%	0
22.BASELOT(FRCT)	28	0.42	100	%	0
23.REAR(FRCT)				%	
Acres				%	
24.HOUSELOT				%	
25.BASELOT				%	
26.FRONTAGE 1				%	
27.FRONTAGE 2				%	
28.REAR LAND 1				%	
29.REAR LAND 2				%	

Total Acreage 1.16

Influence Codes

1.USE
2.R/W
3.TOPOGRAPHY
4.SIZE
5.ACCESS
6.RESTRICTIONS
7.SHAPE
8.SEMI-IMPROVED
9.FRACTIONAL
Acres
30.REAR LAND 3
31.REAR LAND 4
32.PASTURE
33.CROP
34.HORTICUL I
35.HORTUCUL II
36.ORCHARD
37.SOFTWOOD
38.MIXED WOOD
39.HARDWOOD
40.WASTE
41.GRAVEL PIT
42.MOBILE HOME SI
43.CONDO SITE
44.EXTRA SET OF L
45.M H HOOK-UP
46.HOLE/SITE

Blue Hill

Map Lot 020-054 | Account 363 | Location 119 ELLSWORTH RD | Card 1 Of 1 | 5/29/2024

Building Style	**1 CONVENTIONAL**	
1.CONV.	5.COLONIAL	9.CONDO
2.RANCH	6.SPLIT	10.
3.R RANCH	7.CONTEMP	11.
4.CAPE	8.COTTAGE	12.
Dwelling Units	**1**	
Other Units	**0**	
Stories	**5 ONE & 3/4 STORY**	
1.1	4.1.5	7.3.5
2.2	5.1.75	8.4
3.3	6.2.5	9.
Exterior Walls	**5 SHINGLE**	
1.WOOD	5.SHINGLE	9.OTHER
2.VIN/AL	6.BRK/STN	10.ALUM
3.COMPOS.	7.SINGLE	11.LOG
4.ASBESTOS	8.HARDY/CO	12.STONE
Roof Surface	**1 ASPHALT SHINGLES**	
1.ASPHALT	4.COMPOSIT	7.ROLL
2.SLATE	5.WOOD	8.
3.METAL	6.OTHER	9.
SF Masonry Trim	**0**	
	0	
	0	
Year Built	**1948**	
Year Remodeled	**0**	
Foundation	**1 CONCRETE**	
1.CONCRETE	4.WOOD	7.
2.C BLOCK	5.SLAB	8.
3.BR/STONE	6.PIERS	9.
Basement	**4 FULL BASEMENT**	
1.1/4 BMT	4.FULL BMT	7.
2.1/2 BMT	5.NONE	8.
3.3/4 BMT	6.	9.NONE
Bsmt Gar # Cars	**0**	
Wet Basement	**2 DAMP BASEMENT**	
1.DRY	4.DIRT FLR	7.
2.DAMP	5.	8.
3.WET	6.	9.

SF Bsmt Living	**0**	
Fin Bsmt Grade	**0 0**	
	0	
Heat Type	**100%**	**1 HOT WATER BB**
1.HWBB	5.FWA	9.NO HEAT
2.HWCI	6.GRAVWA	10.
3.H PUMP	7.ELECTRIC	11.
4.RADIANT	8.FL/WALL	12.
Cool Type	**0%**	**9 NONE**
1.REFRIG	4.W&C AIR	7.
2.EVAPOR	5.	8.
3.H PUMP	6.	9.NONE
Kitchen Style	**2 TYPICAL**	
1.MODERN	4.OBSOLETE	7.
2.TYPICAL	5.	8.
3.OLD TYPE	6.	9.NONE
Bath(s) Style	**2 TYPICAL BATH(S)**	
1.MODERN	4.OBSOLETE	7.
2.TYPICAL	5.	8.
3.OLD TYPE	6.	9.NONE
# Rooms	**0**	
# Bedrooms	**0**	
# Full Baths	**2**	
# Half Baths	**0**	
# Addn Fixtures	**0**	
# Fireplaces	**1**	

TRIO

Layout	**1 TYPICAL**	
1.TYPICAL	4.	7.
2.INADEQ	5.	8.
3.	6.	9.
Attic	**9 NONE**	
1.1/4 FIN	4.FULL FIN	7.
2.1/2 FIN	5.FL/STAIR	8.
3.3/4 FIN	6.	9.NONE
Insulation	**1 FULL**	
1.FULL	4.MINIMAL	7.
2.HEAVY	5.PARTIAL	8.
3.CAPPED	6.	9.NONE
Unfinished %	**0%**	
Grade & Factor	**2 D 110%**	
1.E GRADE	4.B GRADE	7.AAA GRAD
2.D GRADE	5.A GRADE	8.M&S PRIC
3.C GRADE	6.AA GRADE	9.SAME
SQFT (Footprint)	**594**	
Condition	**2 FAIR**	
1.POOR	4.AVG	7.V G
2.FAIR	5.AVG+	8.EXC
3.AVG-	6.GOOD	9.SAME
Phys. % Good	**0%**	
Funct. % Good	**100%**	
Functional Code	**9 NONE**	
1.INCOMP	4.PL/HT	7.
2.OVERBLT	5.DAMAGE/D	8.
3.STYLE	6.	9.NONE
Econ. % Good	**100%**	
Economic Code	**NONE**	
0.None	3.NO POWER	7.
1.LOCATION	4.DAMAGE/D	8.
2.ENCROACH	9.NONE	9.
Entrance Code	**0**	
1.INTERIOR	4.VACANT	7.
2.REFUSAL	5.ESTIMATE	8.
3.INFORMED	6.	9.
Information Code	**0**	
1.OWNER	4.AGENT	7.
2.RELATIVE	5.ESTIMATE	8.
3.TENANT	6.OTHER	9.

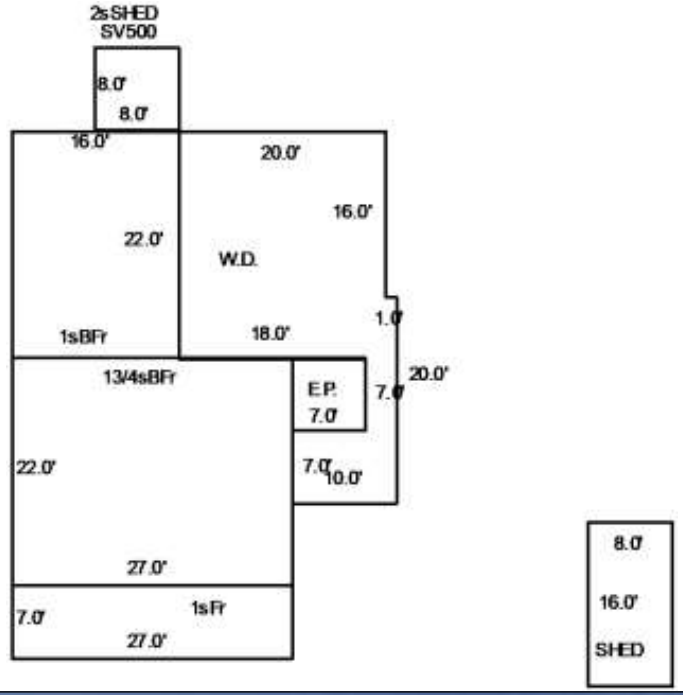

Date Inspected

Additions, Outbuildings & Improvements

Type	Year	Units	Grade	Cond	Phys.	Funct.	Sound Value
1 ONE STORY	0	189	0 0	0	0 %	0 %	
7 ONE STY BSMT FR	0	352	0 0	0	0 %	0 %	
68 DECK	0	537	0 0	0	0 %	0 %	
1 ONE STORY	0	49	0 0	0	0 %	0 %	
44 2S FRAME SHED	0				%	%	500
24 FRAME SHED	2023	128	2 100	4	0 %	100 %	
					%	%	
					%	%	
					%	%	
					%	%	

1.ONE STORY FRAM
2.TWO STORY FRAM
3.THREE STORY FR
4.1 & 1/2 STORY
5.1 & 3/4 STORY
6.2 & 1/2 STORY
21.OPEN FRAME POR
22.ENCL PCH/1SFR(
23.FRAME GARAGE
24.FRAME SHED
25.FRAME BAY WIND
26.1SFR OVERHANG
27.UNFIN BASEMENT
28.UNF ATTIC/LOFT
29.FINISHED ATTIC

Map Lot 020-054-A | Account 364 | Location 125 ELLSWORTH RD | Card 1 Of 1 | 5/29/2024

PASTERNACK, DANIEL J
AMBROSE-PASTERNACK, SHAWNA N
PO BOX 131
BLUE HILL ME 04614

B6980P411

Previous Owner
TOWNSEND, BRIAN P
TOWNSEND, MEREDITH M
125 ELLSWORTH RD
BLUE HILL ME 04614
Sale Date: 9/30/2019

Previous Owner
DOOLITTLE, DAVID B
c/o MEREDITH & BRIAN TOWNSEND
125 ELLSWORTH RD
BLUE HILL ME 04614
Sale Date: 2/14/2013

Inspection Witnessed By:

X Date

No./Date	Description	Date Insp.

Notes:

2/19/19 - REV, NAH. ADJ STYLE. DEL OLD WD, ADD NEW WD.
2/11/15 REV W/MR CHANGE TO SHINGLE SIDING
3/17/11- REV. NAH N/C.

Blue Hill

Property Data

Neighborhood **65 NEIGHBORHOOD 65.**

Tree Growth Year **0**

X Coordinate **0**

Y Coordinate **0**

Zone/Land Use **11 RESIDENTIAL**

Secondary Zone

Topography **2 ROLLING**

1.LEVEL	4.BELOW ST	7.ROUGH
2.ROLLING	5.LOW	8.
3.ABOVE ST	6.SWAMPY	9.

Utilities **4 DRILLED WELL 7 SEPTIC**

1.SUMMER	4.DR WELL	7.SEPTIC
2.WATER	5.DUG WELL	8.SPRING
3.SEWER	6.LAKE WTR	9.NONE

Street **1 PAVED**

1.PAVED	4.PROPOSED	7.
2.SEMI IMP	5.	8.
3.GRAVEL	6.	9.NONE

0

SPRINGWORK YEAR **0**

Sale Data

Sale Date **9/30/2019**

Price **177,450**

Sale Type **2 LAND &**

1.LAND	4.MOBILE	7.
2.L & B	5.OTHER	8.
3.BUILDING	6.	9.

Financing **7 UNKNOWN.....**

1.CONVENT	4.SELLER	7.UNKNOWN
2.FHA/VA	5.PRIVATE	8.
3.ASSUMED	6.CASH	9.UNKNOWN

Validity **1 ARMS LENGTH**

1.VALID	4.SPLIT	7.RENOVATE
2.RELATED	5.PARTIAL	8.OTHER
3.DISTRESS	6.EXEMPT	9.

Verified **5 PUBLIC RECORD**

1.BUYER	4.AGENT	7.FAMILY
2.SELLER	5.PUB REC	8.OTHER
3.LENDER	6.MLS	9.CONFID

Assessment Record

Year	Land	Buildings	Exempt	Total
2011	71,700	158,700	0	230,400
2012	71,700	158,700	0	230,400
2013	60,900	134,900	0	195,800
2014	60,900	134,900	10,000	185,800
2015	60,900	134,900	10,000	185,800
2016	60,900	134,900	15,000	180,800
2017	60,900	134,900	20,000	175,800
2018	60,900	134,900	20,000	175,800
2019	60,900	137,000	0	197,900
2020	60,900	137,000	0	197,900
2021	60,900	137,000	24,000	173,900
2022	60,900	137,000	23,500	174,400
2023	60,900	137,000	20,250	177,650
2024	96,400	229,600	25,000	301,000

Land Data

Front Foot	Type	Effective Frontage	Effective Depth	Influence Factor	Influence Code
11.REGULAR LOT				%	
12.SECONDARY				%	
13.EXCESS FRONTAG				%	
14.REAR LAND				%	
15.MISCELLANEOUS				%	
				%	
				%	
Square Foot		**Square Feet**			
16.REGULAR LOT				%	
17.SECONDARY LOT				%	
18.EXCESS LAND				%	
19.CONDOMINIUM				%	
20.MISCELLANEOUS				%	
				%	
				%	
Fract. Acre		**Acreage/Sites**			
21.HOUSELOT(FRCT)	21	0.63		100 %	0
22.BASELOT(FRCT)	28	0.37		100 %	0
23.REAR(FRCT)				%	
Acres				%	
24.HOUSELOT				%	
25.BASELOT				%	
26.FRONTAGE 1				%	
27.FRONTAGE 2				%	
28.REAR LAND 1				%	
29.REAR LAND 2				%	

Total Acreage 1.00

Influence Codes

1.USE
2.R/W
3.TOPOGRAPHY
4.SIZE
5.ACCESS
6.RESTRICTIONS
7.SHAPE
8.SEMI-IMPROVED
9.FRACTIONAL
Acres
30.REAR LAND 3
31.REAR LAND 4
32.PASTURE
33.CROP
34.HORTICUL I
35.HORTUCUL II
36.ORCHARD
37.SOFTWOOD
38.MIXED WOOD
39.HARDWOOD
40.WASTE
41.GRAVEL PIT
42.MOBILE HOME SI
43.CONDO SITE
44.EXTRA SET OF L
45.M H HOOK-UP
46.HOLE/SITE

Blue Hill

Map Lot 020-054-A | Account 364 | Location 125 ELLSWORTH RD | Card 1 Of 1 | 5/29/2024

Building Style	**5 COLONIAL**	
1.CONV.	5.COLONIAL	9.CONDO
2.RANCH	6.SPLIT	10.
3.R RANCH	7.CONTEMP	11.
4.CAPE	8.COTTAGE	12.
Dwelling Units	**1**	
Other Units	**0**	
Stories	**2 TWO STORY**	
1.1	4.1.5	7.3.5
2.2	5.1.75	8.4
3.3	6.2.5	9.
Exterior Walls	**5 SHINGLE**	
1.WOOD	5.SHINGLE	9.OTHER
2.VIN/AL	6.BRK/STN	10.ALUM
3.COMPOS.	7.SINGLE	11.LOG
4.ASBESTOS	8.HARDY/CO	12.STONE
Roof Surface	**1 ASPHALT SHINGLES**	
1.ASPHALT	4.COMPOSIT	7.ROLL
2.SLATE	5.WOOD	8.
3.METAL	6.OTHER	9.
SF Masonry Trim	**0**	
	0	
	0	
Year Built	**1993**	
Year Remodeled	**0**	
Foundation	**1 CONCRETE**	
1.CONCRETE	4.WOOD	7.
2.C BLOCK	5.SLAB	8.
3.BR/STONE	6.PIERS	9.
Basement	**4 FULL BASEMENT**	
1.1/4 BMT	4.FULL BMT	7.
2.1/2 BMT	5.NONE	8.
3.3/4 BMT	6.	9.NONE
Bsmt Gar # Cars	**0**	
Wet Basement	**1 DRY BASEMENT**	
1.DRY	4.DIRT FLR	7.
2.DAMP	5.	8.
3.WET	6.	9.

SF Bsmt Living	**0**	
Fin Bsmt Grade	**0 0**	
	0	
Heat Type	**100%**	**5 FORCED WARM AIR**
1.HWBB	5.FWA	9.NO HEAT
2.HWCI	6.GRAVWA	10.
3.H PUMP	7.ELECTRIC	11.
4.RADIANT	8.FL/WALL	12.
Cool Type	**0%**	**9 NONE**
1.REFRIG	4.W&C AIR	7.
2.EVAPOR	5.	8.
3.H PUMP	6.	9.NONE
Kitchen Style	**2 TYPICAL**	
1.MODERN	4.OBSOLETE	7.
2.TYPICAL	5.	8.
3.OLD TYPE	6.	9.NONE
Bath(s) Style	**2 TYPICAL BATH(S)**	
1.MODERN	4.OBSOLETE	7.
2.TYPICAL	5.	8.
3.OLD TYPE	6.	9.NONE
# Rooms	**0**	
# Bedrooms	**0**	
# Full Baths	**2**	
# Half Baths	**0**	
# Addn Fixtures	**0**	
# Fireplaces	**0**	

TRIO

Layout	**1 TYPICAL**	
1.TYPICAL	4.	7.
2.INADEQ	5.	8.
3.	6.	9.
Attic	**9 NONE**	
1.1/4 FIN	4.FULL FIN	7.
2.1/2 FIN	5.FL/STAIR	8.
3.3/4 FIN	6.	9.NONE
Insulation	**1 FULL**	
1.FULL	4.MINIMAL	7.
2.HEAVY	5.PARTIAL	8.
3.CAPPED	6.	9.NONE
Unfinished %	**0%**	
Grade & Factor	**3 C 100%**	
1.E GRADE	4.B GRADE	7.AAA GRAD
2.D GRADE	5.A GRADE	8.M&S PRIC
3.C GRADE	6.AA GRADE	9.SAME
SQFT (Footprint)	**768**	
Condition	**4 AVERAGE**	
1.POOR	4.AVG	7.V G
2.FAIR	5.AVG+	8.EXC
3.AVG-	6.GOOD	9.SAME
Phys. % Good	**0%**	
Funct. % Good	**100%**	
Functional Code	**9 NONE**	
1.INCOMP	4.PL/HT	7.
2.OVERBLT	5.DAMAGE/D	8.
3.STYLE	6.	9.NONE
Econ. % Good	**100%**	
Economic Code	**NONE**	
0.None	3.NO POWER	7.
1.LOCATION	4.DAMAGE/D	8.
2.ENCROACH	9.NONE	9.
Entrance Code	**0**	
1.INTERIOR	4.VACANT	7.
2.REFUSAL	5.ESTIMATE	8.
3.INFORMED	6.	9.
Information Code	**0**	
1.OWNER	4.AGENT	7.
2.RELATIVE	5.ESTIMATE	8.
3.TENANT	6.OTHER	9.

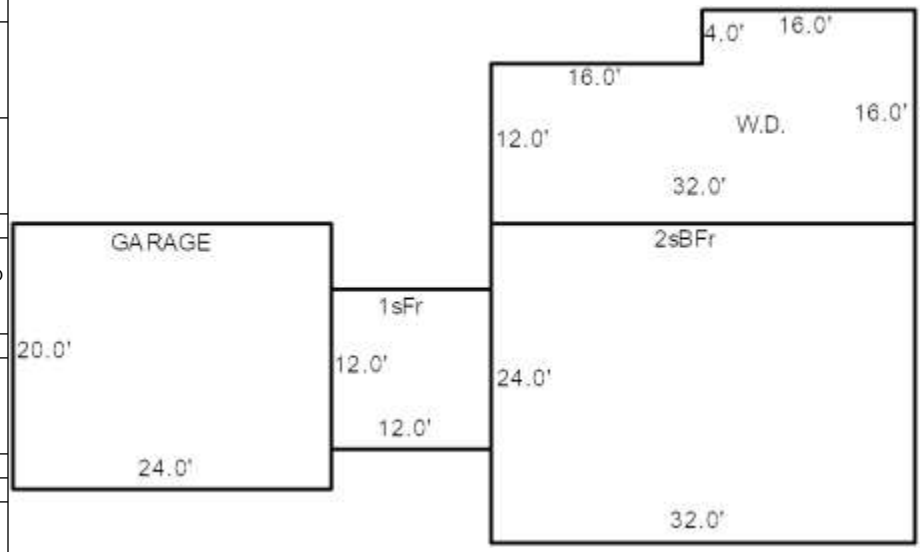

Date Inspected

Additions, Outbuildings & Improvements

Type	Year	Units	Grade	Cond	Phys.	Funct.	Sound Value
1 ONE STORY	0	144	0 0	0	0 %	0 %	
23 FRAME GARAGE	0	480	0 0	0	0 %	0 %	
68 DECK	2017	448	0 0	0	0 %	0 %	
					%	%	
					%	%	
					%	%	
					%	%	
					%	%	
					%	%	
					%	%	

1.ONE STORY FRAM
2.TWO STORY FRAM
3.THREE STORY FR
4.1 & 1/2 STORY
5.1 & 3/4 STORY
6.2 & 1/2 STORY
21.OPEN FRAME POR
22.ENCL PCH/1SFR(
23.FRAME GARAGE
24.FRAME SHED
25.FRAME BAY WIND
26.1SFR OVERHANG
27.UNFIN BASEMENT
28.UNF ATTIC/LOFT
29.FINISHED ATTIC

Map Lot 039-032 | Account 365 | Location 159 JAY CARTER RD | Card 1 Of 1 | 5/29/2024

CARTER, JAY
159 JAY CARTER RD
BLUE HILL ME 04614

Property Data

Neighborhood	**55 NEIGHBORHOOD 55.**
Tree Growth Year	**0**
X Coordinate	**0**
Y Coordinate	**0**
Zone/Land Use	**11 RESIDENTIAL**
Secondary Zone	
Topography	**1 LEVEL**

1.LEVEL	4.BELOW ST	7.ROUGH
2.ROLLING	5.LOW	8.
3.ABOVE ST	6.SWAMPY	9.

Utilities	**4 DRILLED WELL 7 SEPTIC**

1.SUMMER	4.DR WELL	7.SEPTIC
2.WATER	5.DUG WELL	8.SPRING
3.SEWER	6.LAKE WTR	9.NONE

Street	**3 GRAVEL**

1.PAVED	4.PROPOSED	7.
2.SEMI IMP	5.	8.
3.GRAVEL	6.	9.NONE

	0
SPRINGWORK YEAR	**0**

Sale Data

Sale Date	
Price	
Sale Type	

1.LAND	4.MOBILE	7.
2.L & B	5.OTHER	8.
3.BUILDING	6.	9.

Financing

1.CONVENT	4.SELLER	7.UNKNOWN
2.FHA/VA	5.PRIVATE	8.
3.ASSUMED	6.CASH	9.UNKNOWN

Validity

1.VALID	4.SPLIT	7.RENOVATE
2.RELATED	5.PARTIAL	8.OTHER
3.DISTRESS	6.EXEMPT	9.

Verified

1.BUYER	4.AGENT	7.FAMILY
2.SELLER	5.PUB REC	8.OTHER
3.LENDER	6.MLS	9.CONFID

Assessment Record

Year	Land	Buildings	Exempt	Total
2011	38,500	10,700	10,000	39,200
2012	38,500	10,700	10,000	39,200
2013	32,700	9,100	10,000	31,800
2014	32,700	9,100	10,000	31,800
2015	32,700	9,100	10,000	31,800
2016	32,700	9,100	15,000	26,800
2017	32,700	9,100	20,000	21,800
2018	32,700	9,100	20,000	21,800
2019	32,700	9,100	19,600	22,200
2020	32,700	9,100	24,500	17,300
2021	32,700	9,100	24,000	17,800
2022	35,300	9,100	23,500	20,900
2023	35,300	9,100	20,250	24,150
2024	48,500	13,700	25,000	37,200

Land Data

Front Foot	Type	Effective Frontage	Effective Depth	Influence Factor	Influence Code
11.REGULAR LOT				%	
12.SECONDARY				%	
13.EXCESS FRONTAG				%	
14.REAR LAND				%	
15.MISCELLANEOUS				%	
				%	
				%	
Square Foot		**Square Feet**			
16.REGULAR LOT				%	
17.SECONDARY LOT				%	
18.EXCESS LAND				%	
19.CONDOMINIUM				%	
20.MISCELLANEOUS				%	
				%	
				%	
Fract. Acre		**Acreage/Sites**			
21.HOUSELOT(FRCT)	24	1.00		100 %	0
22.BASELOT(FRCT)	28	3.50		100 %	0
23.REAR(FRCT)				%	
Acres				%	
24.HOUSELOT				%	
25.BASELOT				%	
26.FRONTAGE 1				%	
27.FRONTAGE 2				%	
28.REAR LAND 1				%	
29.REAR LAND 2				%	

Total Acreage 4.50

Influence Codes

1.USE
2.R/W
3.TOPOGRAPHY
4.SIZE
5.ACCESS
6.RESTRICTIONS
7.SHAPE
8.SEMI-IMPROVED
9.FRACTIONAL
Acres
30.REAR LAND 3
31.REAR LAND 4
32.PASTURE
33.CROP
34.HORTICUL I
35.HORTUCUL II
36.ORCHARD
37.SOFTWOOD
38.MIXED WOOD
39.HARDWOOD
40.WASTE
41.GRAVEL PIT
42.MOBILE HOME SI
43.CONDO SITE
44.EXTRA SET OF L
45.M H HOOK-UP
46.HOLE/SITE

Inspection Witnessed By:

X Date

No./Date	Description	Date Insp.

Notes:

3/8/22 REV ADJ LI %
1/27/10- REV. NAH N/C.
09-02-2010 JAY CAME IN TO TALK ABOUT HIS ACREAGE. HE CAME IN HERE LAST YEAR AND THOUGHT THIS MATTER WAS ALL TAKEN CARE OF.
'10c. CORRECT ACREAGE & ABATE

Blue Hill

Blue Hill

Map Lot 039-032 | Account 365 | Location 159 JAY CARTER RD | Card 1 Of 1 | 5/29/2024

Building Style		
1.CONV.	5.COLONIAL	9.CONDO
2.RANCH	6.SPLIT	10.
3.R RANCH	7.CONTEMP	11.
4.CAPE	8.COTTAGE	12.

Dwelling Units

Other Units

Stories		
1.1	4.1.5	7.3.5
2.2	5.1.75	8.4
3.3	6.2.5	9.

Exterior Walls		
1.WOOD	5.SHINGLE	9.OTHER
2.VIN/AL	6.BRK/STN	10.ALUM
3.COMPOS.	7.SINGLE	11.LOG
4.ASBESTOS	8.HARDY/CO	12.STONE

Roof Surface		
1.ASPHALT	4.COMPOSIT	7.ROLL
2.SLATE	5.WOOD	8.
3.METAL	6.OTHER	9.

SF Masonry Trim

Year Built

Year Remodeled

Foundation		
1.CONCRETE	4.WOOD	7.
2.C BLOCK	5.SLAB	8.
3.BR/STONE	6.PIERS	9.

Basement		
1.1/4 BMT	4.FULL BMT	7.
2.1/2 BMT	5.NONE	8.
3.3/4 BMT	6.	9.NONE

Bsmt Gar # Cars

Wet Basement		
1.DRY	4.DIRT FLR	7.
2.DAMP	5.	8.
3.WET	6.	9.

SF Bsmt Living

Fin Bsmt Grade

Heat Type		
1.HWBB	5.FWA	9.NO HEAT
2.HWCI	6.GRAVWA	10.
3.H PUMP	7.ELECTRIC	11.
4.RADIANT	8.FL/WALL	12.

Cool Type		
1.REFRIG	4.W&C AIR	7.
2.EVAPOR	5.	8.
3.H PUMP	6.	9.NONE

Kitchen Style		
1.MODERN	4.OBSOLETE	7.
2.TYPICAL	5.	8.
3.OLD TYPE	6.	9.NONE

Bath(s) Style		
1.MODERN	4.OBSOLETE	7.
2.TYPICAL	5.	8.
3.OLD TYPE	6.	9.NONE

Rooms

Bedrooms

Full Baths

Half Baths

Addn Fixtures

Fireplaces

TRIO

Layout		
1.TYPICAL	4.	7.
2.INADEQ	5.	8.
3.	6.	9.

Attic		
1.1/4 FIN	4.FULL FIN	7.
2.1/2 FIN	5.FL/STAIR	8.
3.3/4 FIN	6.	9.NONE

Insulation		
1.FULL	4.MINIMAL	7.
2.HEAVY	5.PARTIAL	8.
3.CAPPED	6.	9.NONE

Unfinished %

Grade & Factor		
1.E GRADE	4.B GRADE	7.AAA GRAD
2.D GRADE	5.A GRADE	8.M&S PRIC
3.C GRADE	6.AA GRADE	9.SAME

SQFT (Footprint)

Condition		
1.POOR	4.AVG	7.V G
2.FAIR	5.AVG+	8.EXC
3.AVG-	6.GOOD	9.SAME

Phys. % Good

Funct. % Good

Functional Code		
1.INCOMP	4.PL/HT	7.
2.OVERBLT	5.DAMAGE/D	8.
3.STYLE	6.	9.NONE

Econ. % Good

Economic Code		
0.None	3.NO POWER	7.
1.LOCATION	4.DAMAGE/D	8.
2.ENCROACH	9.NONE	9.

Entrance Code **0**		
1.INTERIOR	4.VACANT	7.
2.REFUSAL	5.ESTIMATE	8.
3.INFORMED	6.	9.

Information Code **0**		
1.OWNER	4.AGENT	7.
2.RELATIVE	5.ESTIMATE	8.
3.TENANT	6.OTHER	9.

Date Inspected

Additions, Outbuildings & Improvements

Type	Year	Units	Grade	Cond	Phys.	Funct.	Sound Value
824 HOLLY PARK	1988	14x66	2 100	3	0 %	100 %	
					%	%	
					%	%	
					%	%	
					%	%	
					%	%	
					%	%	
					%	%	
					%	%	
					%	%	

1.ONE STORY FRAM
2.TWO STORY FRAM
3.THREE STORY FR
4.1 & 1/2 STORY
5.1 & 3/4 STORY
6.2 & 1/2 STORY
21.OPEN FRAME POR
22.ENCL PCH/1SFR(
23.FRAME GARAGE
24.FRAME SHED
25.FRAME BAY WIND
26.1SFR OVERHANG
27.UNFIN BASEMENT
28.UNF ATTIC/LOFT
29.FINISHED ATTIC

Map Lot 038-025 | Account 366 | Location LAND-WOODLOT | Card 1 Of 1 | 5/29/2024

CARTER, PAUL
716 MINES RD
SEDGWICK ME 04676

Property Data

Neighborhood **48 NEIGHBORHOOD 48.**

Tree Growth Year **0**

X Coordinate **0**

Y Coordinate **0**

Zone/Land Use **11 RESIDENTIAL**

Secondary Zone

Topography **2 ROLLING**

1.LEVEL	4.BELOW ST	7.ROUGH
2.ROLLING	5.LOW	8.
3.ABOVE ST	6.SWAMPY	9.

Utilities **9 NONE**

1.SUMMER	4.DR WELL	7.SEPTIC
2.WATER	5.DUG WELL	8.SPRING
3.SEWER	6.LAKE WTR	9.NONE

Street **9 NONE**

1.PAVED	4.PROPOSED	7.
2.SEMI IMP	5.	8.
3.GRAVEL	6.	9.NONE

0

SPRINGWORK YEAR **0**

Sale Data

Sale Date

Price

Sale Type

1.LAND	4.MOBILE	7.
2.L & B	5.OTHER	8.
3.BUILDING	6.	9.

Financing

1.CONVENT	4.SELLER	7.UNKNOWN
2.FHA/VA	5.PRIVATE	8.
3.ASSUMED	6.CASH	9.UNKNOWN

Validity

1.VALID	4.SPLIT	7.RENOVATE
2.RELATED	5.PARTIAL	8.OTHER
3.DISTRESS	6.EXEMPT	9.

Verified

1.BUYER	4.AGENT	7.FAMILY
2.SELLER	5.PUB REC	8.OTHER
3.LENDER	6.MLS	9.CONFID

Assessment Record

Year	Land	Buildings	Exempt	Total
2011	37,500	0	0	37,500
2012	37,500	0	0	37,500
2013	31,900	0	0	31,900
2014	31,900	0	0	31,900
2015	31,900	0	0	31,900
2016	31,900	0	0	31,900
2017	31,900	0	0	31,900
2018	31,900	0	0	31,900
2019	31,900	0	0	31,900
2020	51,000	0	0	51,000
2021	51,000	0	0	51,000
2022	51,000	0	0	51,000
2023	51,000	0	0	51,000
2024	60,000	0	0	60,000

Land Data

Front Foot	Type	Effective Frontage	Effective Depth	Influence Factor	Influence Code
11.REGULAR LOT				%	
12.SECONDARY				%	
13.EXCESS FRONTAG				%	
14.REAR LAND				%	
15.MISCELLANEOUS				%	
				%	
				%	
Square Foot		**Square Feet**			
16.REGULAR LOT				%	
17.SECONDARY LOT				%	
18.EXCESS LAND				%	
19.CONDOMINIUM				%	
20.MISCELLANEOUS				%	
				%	
				%	
Fract. Acre		**Acreage/Sites**			
21.HOUSELOT(FRCT)	29		40.00	100 %	0
22.BASELOT(FRCT)				%	
23.REAR(FRCT)				%	
Acres				%	
24.HOUSELOT				%	
25.BASELOT				%	
26.FRONTAGE 1				%	
27.FRONTAGE 2				%	
28.REAR LAND 1				%	
29.REAR LAND 2				%	

Total Acreage 40.00

Influence Codes

1.USE
2.R/W
3.TOPOGRAPHY
4.SIZE
5.ACCESS
6.RESTRICTIONS
7.SHAPE
8.SEMI-IMPROVED
9.FRACTIONAL
Acres
30.REAR LAND 3
31.REAR LAND 4
32.PASTURE
33.CROP
34.HORTICUL I
35.HORTUCUL II
36.ORCHARD
37.SOFTWOOD
38.MIXED WOOD
39.HARDWOOD
40.WASTE
41.GRAVEL PIT
42.MOBILE HOME SI
43.CONDO SITE
44.EXTRA SET OF L
45.M H HOOK-UP
46.HOLE/SITE

Inspection Witnessed By:

X Date

No./Date	Description	Date Insp.

Notes:

'20 PER VAUGHN & SELECTBOARD THIS PARCEL 40ACS AND MOVE ON TAX MAPS

Blue Hill

Blue Hill

Map Lot 038-025 | Account 366 | Location LAND-WOODLOT | Card 1 Of 1 | 5/29/2024

Building Style		
1.CONV.	5.COLONIAL	9.CONDO
2.RANCH	6.SPLIT	10.
3.R RANCH	7.CONTEMP	11.
4.CAPE	8.COTTAGE	12.
Dwelling Units		
Other Units		
Stories		
1.1	4.1.5	7.3.5
2.2	5.1.75	8.4
3.3	6.2.5	9.
Exterior Walls		
1.WOOD	5.SHINGLE	9.OTHER
2.VIN/AL	6.BRK/STN	10.ALUM
3.COMPOS.	7.SINGLE	11.LOG
4.ASBESTOS	8.HARDY/CO	12.STONE
Roof Surface		
1.ASPHALT	4.COMPOSIT	7.ROLL
2.SLATE	5.WOOD	8.
3.METAL	6.OTHER	9.
SF Masonry Trim		
Year Built		
Year Remodeled		
Foundation		
1.CONCRETE	4.WOOD	7.
2.C BLOCK	5.SLAB	8.
3.BR/STONE	6.PIERS	9.
Basement		
1.1/4 BMT	4.FULL BMT	7.
2.1/2 BMT	5.NONE	8.
3.3/4 BMT	6.	9.NONE
Bsmt Gar # Cars		
Wet Basement		
1.DRY	4.DIRT FLR	7.
2.DAMP	5.	8.
3.WET	6.	9.

SF Bsmt Living		
Fin Bsmt Grade		
Heat Type		
1.HWBB	5.FWA	9.NO HEAT
2.HWCI	6.GRAVWA	10.
3.H PUMP	7.ELECTRIC	11.
4.RADIANT	8.FL/WALL	12.
Cool Type		
1.REFRIG	4.W&C AIR	7.
2.EVAPOR	5.	8.
3.H PUMP	6.	9.NONE
Kitchen Style		
1.MODERN	4.OBSOLETE	7.
2.TYPICAL	5.	8.
3.OLD TYPE	6.	9.NONE
Bath(s) Style		
1.MODERN	4.OBSOLETE	7.
2.TYPICAL	5.	8.
3.OLD TYPE	6.	9.NONE
# Rooms		
# Bedrooms		
# Full Baths		
# Half Baths		
# Addn Fixtures		
# Fireplaces		

TRIO

Layout		
1.TYPICAL	4.	7.
2.INADEQ	5.	8.
3.	6.	9.
Attic		
1.1/4 FIN	4.FULL FIN	7.
2.1/2 FIN	5.FL/STAIR	8.
3.3/4 FIN	6.	9.NONE
Insulation		
1.FULL	4.MINIMAL	7.
2.HEAVY	5.PARTIAL	8.
3.CAPPED	6.	9.NONE
Unfinished %		
Grade & Factor		
1.E GRADE	4.B GRADE	7.AAA GRAD
2.D GRADE	5.A GRADE	8.M&S PRIC
3.C GRADE	6.AA GRADE	9.SAME
SQFT (Footprint)		
Condition		
1.POOR	4.AVG	7.V G
2.FAIR	5.AVG+	8.EXC
3.AVG-	6.GOOD	9.SAME
Phys. % Good		
Funct. % Good		
Functional Code		
1.INCOMP	4.PL/HT	7.
2.OVERBLT	5.DAMAGE/D	8.
3.STYLE	6.	9.NONE
Econ. % Good		
Economic Code		
0.None	3.NO POWER	7.
1.LOCATION	4.DAMAGE/D	8.
2.ENCROACH	9.NONE	9.
Entrance Code **0**		
1.INTERIOR	4.VACANT	7.
2.REFUSAL	5.ESTIMATE	8.
3.INFORMED	6.	9.
Information Code **0**		
1.OWNER	4.AGENT	7.
2.RELATIVE	5.ESTIMATE	8.
3.TENANT	6.OTHER	9.

Date Inspected

Additions, Outbuildings & Improvements

Type	Year	Units	Grade	Cond	Phys.	Funct.	Sound Value
					%	%	
					%	%	
					%	%	
					%	%	
					%	%	
					%	%	
					%	%	
					%	%	
					%	%	
					%	%	

1.ONE STORY FRAM
2.TWO STORY FRAM
3.THREE STORY FR
4.1 & 1/2 STORY
5.1 & 3/4 STORY
6.2 & 1/2 STORY
21.OPEN FRAME POR
22.ENCL PCH/1SFR(
23.FRAME GARAGE
24.FRAME SHED
25.FRAME BAY WIND
26.1SFR OVERHANG
27.UNFIN BASEMENT
28.UNF ATTIC/LOFT
29.FINISHED ATTIC

Map Lot 027-031 | Account 367 | Location 220 MINES RD | Card 1 Of 1 | 5/29/2024

KOLENDA, MARIA A
P.O. BOX 1298
BLUE HILL ME 04614

B6366P204

Previous Owner
BRYANT, TIMOTHY
1416 PLEASANT ST

BLUE HILL ME 04614
Sale Date: 3/13/2015

Previous Owner
HSBC BANK USA, NATIONAL ASSOCIATION
2929 WALDEN AVE

DEPEW NY 14043
Sale Date: 8/16/2013

Previous Owner
HARRIMAN, MATTHEW J.
220 MINES RD.

BLUE HILL ME 04614
Sale Date: 8/05/2011

Inspection Witnessed By:

X Date

No./Date	Description	Date Insp.

Notes:

1/22/21-REV NAH. ADJ COND OF GAR
1/23/07 - REV. W/MRS, ADJ HEAT - HWBB. ADD EXTRA FIXTURE, UTIL SINK IN BSMT. FUNC TO 100%

Blue Hill

Property Data

Neighborhood **48 NEIGHBORHOOD 48.**

Tree Growth Year **0**

X Coordinate **0**

Y Coordinate **0**

Zone/Land Use **11 RESIDENTIAL**

Secondary Zone

Topography **2 ROLLING**

1.LEVEL 4.BELOW ST 7.ROUGH
2.ROLLING 5.LOW 8.
3.ABOVE ST 6.SWAMPY 9.

Utilities **4 DRILLED WELL 7 SEPTIC**

1.SUMMER 4.DR WELL 7.SEPTIC
2.WATER 5.DUG WELL 8.SPRING
3.SEWER 6.LAKE WTR 9.NONE

Street **1 PAVED**

1.PAVED 4.PROPOSED 7.
2.SEMI IMP 5. 8.
3.GRAVEL 6. 9.NONE

0

SPRINGWORK YEAR **0**

Sale Data

Sale Date **3/13/2015**

Price **147,500**

Sale Type **2 LAND &**

1.LAND 4.MOBILE 7.
2.L & B 5.OTHER 8.
3.BUILDING 6. 9.

Financing **7 UNKNOWN.....**

1.CONVENT 4.SELLER 7.UNKNOWN
2.FHA/VA 5.PRIVATE 8.
3.ASSUMED 6.CASH 9.UNKNOWN

Validity **1 ARMS LENGTH**

1.VALID 4.SPLIT 7.RENOVATE
2.RELATED 5.PARTIAL 8.OTHER
3.DISTRESS 6.EXEMPT 9.

Verified **5 PUBLIC RECORD**

1.BUYER 4.AGENT 7.FAMILY
2.SELLER 5.PUB REC 8.OTHER
3.LENDER 6.MLS 9.CONFID

Assessment Record

Year	Land	Buildings	Exempt	Total
2011	39,900	99,900	0	139,800
2012	39,900	99,900	0	139,800
2013	33,900	84,900	0	118,800
2014	33,900	84,900	0	118,800
2015	33,900	84,900	0	118,800
2016	33,900	84,900	0	118,800
2017	33,900	91,800	0	125,700
2018	33,900	91,800	0	125,700
2019	33,900	91,800	0	125,700
2020	33,900	91,800	0	125,700
2021	33,900	92,700	0	126,600
2022	33,900	92,700	23,500	103,100
2023	33,900	92,700	20,250	106,350
2024	68,900	170,700	25,000	214,600

Land Data

Front Foot	Type	Effective Frontage	Effective Depth	Influence Factor	Influence Code
11.REGULAR LOT				%	
12.SECONDARY				%	
13.EXCESS FRONTAG				%	
14.REAR LAND				%	
15.MISCELLANEOUS				%	
				%	
				%	
Square Foot		**Square Feet**			
16.REGULAR LOT				%	
17.SECONDARY LOT				%	
18.EXCESS LAND				%	
19.CONDOMINIUM				%	
20.MISCELLANEOUS				%	
				%	
				%	
Fract. Acre		**Acreage/Sites**			
21.HOUSELOT(FRCT)	24	1.00		100 %	0
22.BASELOT(FRCT)	28	0.30		100 %	0
23.REAR(FRCT)				%	
Acres				%	
24.HOUSELOT				%	
25.BASELOT				%	
26.FRONTAGE 1				%	
27.FRONTAGE 2				%	
28.REAR LAND 1				%	
29.REAR LAND 2				%	

Total Acreage 1.30

Influence Codes

1.USE
2.R/W
3.TOPOGRAPHY
4.SIZE
5.ACCESS
6.RESTRICTIONS
7.SHAPE
8.SEMI-IMPROVED
9.FRACTIONAL
Acres
30.REAR LAND 3
31.REAR LAND 4
32.PASTURE
33.CROP
34.HORTICUL I
35.HORTUCUL II
36.ORCHARD
37.SOFTWOOD
38.MIXED WOOD
39.HARDWOOD
40.WASTE
41.GRAVEL PIT
42.MOBILE HOME SI
43.CONDO SITE
44.EXTRA SET OF L
45.M H HOOK-UP
46.HOLE/SITE

Blue Hill

Map Lot 027-031 | Account 367 | Location 220 MINES RD | Card 1 Of 1 | 5/29/2024

Building Style	**2 RANCH**	
1.CONV.	5.COLONIAL	9.CONDO
2.RANCH	6.SPLIT	10.
3.R RANCH	7.CONTEMP	11.
4.CAPE	8.COTTAGE	12.
Dwelling Units	**1**	
Other Units	**0**	
Stories	**1 ONE STORY**	
1.1	4.1.5	7.3.5
2.2	5.1.75	8.4
3.3	6.2.5	9.
Exterior Walls	**5 SHINGLE**	
1.WOOD	5.SHINGLE	9.OTHER
2.VIN/AL	6.BRK/STN	10.ALUM
3.COMPOS.	7.SINGLE	11.LOG
4.ASBESTOS	8.HARDY/CO	12.STONE
Roof Surface	**1 ASPHALT SHINGLES**	
1.ASPHALT	4.COMPOSIT	7.ROLL
2.SLATE	5.WOOD	8.
3.METAL	6.OTHER	9.
SF Masonry Trim	**0**	
	0	
	0	
Year Built	**1982**	
Year Remodeled	**0**	
Foundation	**1 CONCRETE**	
1.CONCRETE	4.WOOD	7.
2.C BLOCK	5.SLAB	8.
3.BR/STONE	6.PIERS	9.
Basement	**4 FULL BASEMENT**	
1.1/4 BMT	4.FULL BMT	7.
2.1/2 BMT	5.NONE	8.
3.3/4 BMT	6.	9.NONE
Bsmt Gar # Cars	**0**	
Wet Basement	**1 DRY BASEMENT**	
1.DRY	4.DIRT FLR	7.
2.DAMP	5.	8.
3.WET	6.	9.

SF Bsmt Living	**0**	
Fin Bsmt Grade	**0 0**	
	0	
Heat Type	**100%**	**1 HOT WATER BB**
1.HWBB	5.FWA	9.NO HEAT
2.HWCI	6.GRAVWA	10.
3.H PUMP	7.ELECTRIC	11.
4.RADIANT	8.FL/WALL	12.
Cool Type	**0%**	**9 NONE**
1.REFRIG	4.W&C AIR	7.
2.EVAPOR	5.	8.
3.H PUMP	6.	9.NONE
Kitchen Style	**2 TYPICAL**	
1.MODERN	4.OBSOLETE	7.
2.TYPICAL	5.	8.
3.OLD TYPE	6.	9.NONE
Bath(s) Style	**2 TYPICAL BATH(S)**	
1.MODERN	4.OBSOLETE	7.
2.TYPICAL	5.	8.
3.OLD TYPE	6.	9.NONE
# Rooms	**0**	
# Bedrooms	**0**	
# Full Baths	**1**	
# Half Baths	**0**	
# Addn Fixtures	**1**	
# Fireplaces	**0**	

TRIO

Layout	**1 TYPICAL**	
1.TYPICAL	4.	7.
2.INADEQ	5.	8.
3.	6.	9.
Attic	**9 NONE**	
1.1/4 FIN	4.FULL FIN	7.
2.1/2 FIN	5.FL/STAIR	8.
3.3/4 FIN	6.	9.NONE
Insulation	**1 FULL**	
1.FULL	4.MINIMAL	7.
2.HEAVY	5.PARTIAL	8.
3.CAPPED	6.	9.NONE
Unfinished %	**0%**	
Grade & Factor	**3 C 100%**	
1.E GRADE	4.B GRADE	7.AAA GRAD
2.D GRADE	5.A GRADE	8.M&S PRIC
3.C GRADE	6.AA GRADE	9.SAME
SQFT (Footprint)	**960**	
Condition	**4 AVERAGE**	
1.POOR	4.AVG	7.V G
2.FAIR	5.AVG+	8.EXC
3.AVG-	6.GOOD	9.SAME
Phys. % Good	**0%**	
Funct. % Good	**100%**	
Functional Code	**9 NONE**	
1.INCOMP	4.PL/HT	7.
2.OVERBLT	5.DAMAGE/D	8.
3.STYLE	6.	9.NONE
Econ. % Good	**100%**	
Economic Code	**NONE**	
0.None	3.NO POWER	7.
1.LOCATION	4.DAMAGE/D	8.
2.ENCROACH	9.NONE	9.
Entrance Code	**0**	
1.INTERIOR	4.VACANT	7.
2.REFUSAL	5.ESTIMATE	8.
3.INFORMED	6.	9.
Information Code	**0**	
1.OWNER	4.AGENT	7.
2.RELATIVE	5.ESTIMATE	8.
3.TENANT	6.OTHER	9.

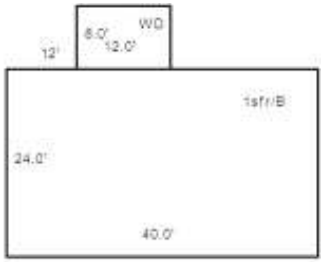

Date Inspected

Additions, Outbuildings & Improvements

Type	Year	Units	Grade	Cond	Phys.	Funct.	Sound Value
68 DECK	2000	96	3 100	3	0 %	100 %	
57 GARAGE (DET)	2002	576	3 100	4	0 %	100 %	
					%	%	
					%	%	
					%	%	
					%	%	
					%	%	
					%	%	
					%	%	
					%	%	

1.ONE STORY FRAM
2.TWO STORY FRAM
3.THREE STORY FR
4.1 & 1/2 STORY
5.1 & 3/4 STORY
6.2 & 1/2 STORY
21.OPEN FRAME POR
22.ENCL PCH/1SFR(
23.FRAME GARAGE
24.FRAME SHED
25.FRAME BAY WIND
26.1SFR OVERHANG
27.UNFIN BASEMENT
28.UNF ATTIC/LOFT
29.FINISHED ATTIC

Map Lot 027-097 | Account 368 | Location 23 HARRY CARTER LN | Card 1 Of 1 | 5/29/2024

FRAZIER, MADISON L
NEVELLS, ELLIOTT P
23 HARRY CARTER LANE
BLUE HILL ME 04614

B7232P242

Previous Owner
CARTER, ROBERT H
23 HARRY CARTER LN

BLUE HILL ME 04614
Sale Date: 9/22/2022

Previous Owner
CARTER, ROBERT H. & DEBORAH L.
23 HARRY CARTER LN

BLUE HILL ME 04614
Sale Date: 4/22/2011

Inspection Witnessed By:

X Date

No./Date	Description	Date Insp.

Notes:
'12 HOUSE AND 3 ACRES TO R CARTER

Blue Hill

Property Data

Neighborhood **48 NEIGHBORHOOD 48.**

Tree Growth Year **0**

X Coordinate **0**

Y Coordinate **0**

Zone/Land Use **11 RESIDENTIAL**

Secondary Zone

Topography **2 ROLLING**

1.LEVEL	4.BELOW ST	7.ROUGH
2.ROLLING	5.LOW	8.
3.ABOVE ST	6.SWAMPY	9.

Utilities **4 DRILLED WELL 7 SEPTIC**

1.SUMMER	4.DR WELL	7.SEPTIC
2.WATER	5.DUG WELL	8.SPRING
3.SEWER	6.LAKE WTR	9.NONE

Street **3 GRAVEL**

1.PAVED	4.PROPOSED	7.
2.SEMI IMP	5.	8.
3.GRAVEL	6.	9.NONE

0

SPRINGWORK YEAR **0**

Sale Data

Sale Date **9/22/2022**

Price **344,500**

Sale Type **2 LAND &**

1.LAND	4.MOBILE	7.
2.L & B	5.OTHER	8.
3.BUILDING	6.	9.

Financing **9 UNKNOWN**

1.CONVENT	4.SELLER	7.UNKNOWN
2.FHA/VA	5.PRIVATE	8.
3.ASSUMED	6.CASH	9.UNKNOWN

Validity **1 ARMS LENGTH**

1.VALID	4.SPLIT	7.RENOVATE
2.RELATED	5.PARTIAL	8.OTHER
3.DISTRESS	6.EXEMPT	9.

Verified **5 PUBLIC RECORD**

1.BUYER	4.AGENT	7.FAMILY
2.SELLER	5.PUB REC	8.OTHER
3.LENDER	6.MLS	9.CONFID

Assessment Record

Year	Land	Buildings	Exempt	Total
2011	189,400	154,700	10,000	334,100
2012	45,000	154,700	10,000	189,700
2013	38,300	131,500	10,000	159,800
2014	38,300	131,500	10,000	159,800
2015	38,300	131,500	10,000	159,800
2016	38,300	131,500	15,000	154,800
2017	38,300	131,500	20,000	149,800
2018	38,300	131,500	20,000	149,800
2019	38,300	131,500	19,600	150,200
2020	38,300	131,500	24,500	145,300
2021	38,300	131,500	24,000	145,800
2022	38,300	131,500	23,500	146,300
2023	38,300	131,500	20,250	149,550
2024	74,000	248,400	25,000	297,400

Land Data

Front Foot	Type	Effective Frontage	Effective Depth	Influence Factor	Influence Code
11.REGULAR LOT				%	
12.SECONDARY				%	
13.EXCESS FRONTAG				%	
14.REAR LAND				%	
15.MISCELLANEOUS				%	
				%	
				%	
Square Foot		**Square Feet**			
16.REGULAR LOT				%	
17.SECONDARY LOT				%	
18.EXCESS LAND				%	
19.CONDOMINIUM				%	
20.MISCELLANEOUS				%	
				%	
				%	
Fract. Acre		**Acreage/Sites**			
21.HOUSELOT(FRCT)	24	1.00		100 %	0
22.BASELOT(FRCT)	28	2.00		100 %	0
23.REAR(FRCT)				%	
Acres				%	
24.HOUSELOT				%	
25.BASELOT				%	
26.FRONTAGE 1				%	
27.FRONTAGE 2				%	
28.REAR LAND 1				%	
29.REAR LAND 2				%	

Total Acreage 3.00

Influence Codes

1.USE
2.R/W
3.TOPOGRAPHY
4.SIZE
5.ACCESS
6.RESTRICTIONS
7.SHAPE
8.SEMI-IMPROVED
9.FRACTIONAL
Acres
30.REAR LAND 3
31.REAR LAND 4
32.PASTURE
33.CROP
34.HORTICUL I
35.HORTUCUL II
36.ORCHARD
37.SOFTWOOD
38.MIXED WOOD
39.HARDWOOD
40.WASTE
41.GRAVEL PIT
42.MOBILE HOME SI
43.CONDO SITE
44.EXTRA SET OF L
45.M H HOOK-UP
46.HOLE/SITE

Blue Hill

Map Lot 027-097 | Account 368 | Location 23 HARRY CARTER LN | Card 1 Of 1 | 5/29/2024

Building Style	**4 CAPE**	
1.CONV.	5.COLONIAL	9.CONDO
2.RANCH	6.SPLIT	10.
3.R RANCH	7.CONTEMP	11.
4.CAPE	8.COTTAGE	12.
Dwelling Units	**1**	
Other Units	**0**	
Stories	**4 ONE & 1/2 STORY**	
1.1	4.1.5	7.3.5
2.2	5.1.75	8.4
3.3	6.2.5	9.
Exterior Walls	**2 VINYL/ALUMINUM**	
1.WOOD	5.SHINGLE	9.OTHER
2.VIN/AL	6.BRK/STN	10.ALUM
3.COMPOS.	7.SINGLE	11.LOG
4.ASBESTOS	8.HARDY/CO	12.STONE
Roof Surface	**1 ASPHALT SHINGLES**	
1.ASPHALT	4.COMPOSIT	7.ROLL
2.SLATE	5.WOOD	8.
3.METAL	6.OTHER	9.
SF Masonry Trim	**0**	
	0	
	0	
Year Built	**2005**	
Year Remodeled	**0**	
Foundation	**1 CONCRETE**	
1.CONCRETE	4.WOOD	7.
2.C BLOCK	5.SLAB	8.
3.BR/STONE	6.PIERS	9.
Basement	**4 FULL BASEMENT**	
1.1/4 BMT	4.FULL BMT	7.
2.1/2 BMT	5.NONE	8.
3.3/4 BMT	6.	9.NONE
Bsmt Gar # Cars	**0**	
Wet Basement	**1 DRY BASEMENT**	
1.DRY	4.DIRT FLR	7.
2.DAMP	5.	8.
3.WET	6.	9.

SF Bsmt Living	**0**	
Fin Bsmt Grade	**0 0**	
	0	
Heat Type	**100%**	**1 HOT WATER BB**
1.HWBB	5.FWA	9.NO HEAT
2.HWCI	6.GRAVWA	10.
3.H PUMP	7.ELECTRIC	11.
4.RADIANT	8.FL/WALL	12.
Cool Type	**0%**	**9 NONE**
1.REFRIG	4.W&C AIR	7.
2.EVAPOR	5.	8.
3.H PUMP	6.	9.NONE
Kitchen Style	**2 TYPICAL**	
1.MODERN	4.OBSOLETE	7.
2.TYPICAL	5.	8.
3.OLD TYPE	6.	9.NONE
Bath(s) Style	**2 TYPICAL BATH(S)**	
1.MODERN	4.OBSOLETE	7.
2.TYPICAL	5.	8.
3.OLD TYPE	6.	9.NONE
# Rooms	**0**	
# Bedrooms	**0**	
# Full Baths	**1**	
# Half Baths	**1**	
# Addn Fixtures	**0**	
# Fireplaces	**0**	

TRIO

Layout	**1 TYPICAL**	
1.TYPICAL	4.	7.
2.INADEQ	5.	8.
3.	6.	9.
Attic	**9 NONE**	
1.1/4 FIN	4.FULL FIN	7.
2.1/2 FIN	5.FL/STAIR	8.
3.3/4 FIN	6.	9.NONE
Insulation	**1 FULL**	
1.FULL	4.MINIMAL	7.
2.HEAVY	5.PARTIAL	8.
3.CAPPED	6.	9.NONE
Unfinished %	**0%**	
Grade & Factor	**3 C 105%**	
1.E GRADE	4.B GRADE	7.AAA GRAD
2.D GRADE	5.A GRADE	8.M&S PRIC
3.C GRADE	6.AA GRADE	9.SAME
SQFT (Footprint)	**780**	
Condition	**4 AVERAGE**	
1.POOR	4.AVG	7.V G
2.FAIR	5.AVG+	8.EXC
3.AVG-	6.GOOD	9.SAME
Phys. % Good	**0%**	
Funct. % Good	**100%**	
Functional Code	**9 NONE**	
1.INCOMP	4.PL/HT	7.
2.OVERBLT	5.DAMAGE/D	8.
3.STYLE	6.	9.NONE
Econ. % Good	**100%**	
Economic Code	**NONE**	
0.None	3.NO POWER	7.
1.LOCATION	4.DAMAGE/D	8.
2.ENCROACH	9.NONE	9.
Entrance Code	**0**	
1.INTERIOR	4.VACANT	7.
2.REFUSAL	5.ESTIMATE	8.
3.INFORMED	6.	9.
Information Code	**0**	
1.OWNER	4.AGENT	7.
2.RELATIVE	5.ESTIMATE	8.
3.TENANT	6.OTHER	9.

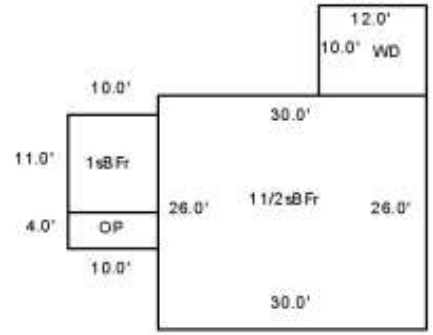

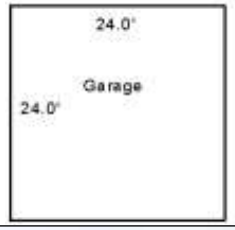

Date Inspected

Additions, Outbuildings & Improvements

Type	Year	Units	Grade	Cond	Phys.	Funct.	Sound Value
7 ONE STY BSMT FR	0	110	0 0	0	0 %	0 %	
21 OPEN FRAME	0	40	0 0	0	0 %	0 %	
57 GARAGE (DET)	2006	576	3 100	4	0 %	100 %	
68 DECK	2005	120	3 100	4	0 %	100 %	
					%	%	
					%	%	
					%	%	
					%	%	
					%	%	
					%	%	

1.ONE STORY FRAM
2.TWO STORY FRAM
3.THREE STORY FR
4.1 & 1/2 STORY
5.1 & 3/4 STORY
6.2 & 1/2 STORY
21.OPEN FRAME POR
22.ENCL PCH/1SFR(
23.FRAME GARAGE
24.FRAME SHED
25.FRAME BAY WIND
26.1SFR OVERHANG
27.UNFIN BASEMENT
28.UNF ATTIC/LOFT
29.FINISHED ATTIC

Map Lot 027-066 | Account 369 | Location 110 BEECH HILL RD | Card 1 Of 1 | 5/29/2024

FIEGE, HALEY ALEXANDRA
BOUCHIE, ANDREW H
110 BEECH HILL ROAD
BLUE HILL ME 04614

B7301P687

Previous Owner
TAYLOR, EMILY D
LAPLANTE, KRISTYN E
PO BOX 263
BROOKLIN ME 04616
Sale Date: 12/11/2023

Previous Owner
WHALEN, MARGARET M
PO BOX 963

BLUE HILL ME 04614
Sale Date: 9/14/2021

Inspection Witnessed By:

X Date

No./Date	Description	Date Insp.

Notes:

Blue Hill

Property Data

Neighborhood	**49 NEIGHBORHOOD 49.**
Tree Growth Year	**0**
X Coordinate	**0**
Y Coordinate	**0**
Zone/Land Use	**11 RESIDENTIAL**
Secondary Zone	
Topography	**2 ROLLING**

1.LEVEL 4.BELOW ST 7.ROUGH
2.ROLLING 5.LOW 8.
3.ABOVE ST 6.SWAMPY 9.

Utilities **4 DRILLED WELL 7 SEPTIC**

1.SUMMER 4.DR WELL 7.SEPTIC
2.WATER 5.DUG WELL 8.SPRING
3.SEWER 6.LAKE WTR 9.NONE

Street **1 PAVED**

1.PAVED 4.PROPOSED 7.
2.SEMI IMP 5. 8.
3.GRAVEL 6. 9.NONE

0

SPRINGWORK YEAR **0**

Sale Data

Sale Date	**12/11/2023**
Price	**525,000**
Sale Type	**2 LAND &**

1.LAND 4.MOBILE 7.
2.L & B 5.OTHER 8.
3.BUILDING 6. 9.

Financing **9 UNKNOWN**

1.CONVENT 4.SELLER 7.UNKNOWN
2.FHA/VA 5.PRIVATE 8.
3.ASSUMED 6.CASH 9.UNKNOWN

Validity **1 ARMS LENGTH**

1.VALID 4.SPLIT 7.RENOVATE
2.RELATED 5.PARTIAL 8.OTHER
3.DISTRESS 6.EXEMPT 9.

Verified **5 PUBLIC RECORD**

1.BUYER 4.AGENT 7.FAMILY
2.SELLER 5.PUB REC 8.OTHER
3.LENDER 6.MLS 9.CONFID

Assessment Record

Year	Land	Buildings	Exempt	Total
2011	88,000	330,500	10,000	408,500
2012	88,000	330,500	10,000	408,500
2013	74,800	281,000	10,000	345,800
2014	74,800	281,000	10,000	345,800
2015	74,800	281,000	10,000	345,800
2016	74,800	281,000	15,000	340,800
2017	74,800	281,000	20,000	335,800
2018	74,800	281,000	20,000	335,800
2019	74,800	281,000	19,600	336,200
2020	74,800	281,000	24,500	331,300
2021	74,800	281,000	24,000	331,800
2022	74,800	281,000	0	355,800
2023	74,800	281,000	0	355,800
2024	123,000	393,000	0	516,000

Land Data

Front Foot	Type	Effective Frontage	Effective Depth	Influence Factor	Influence Code
11.REGULAR LOT				%	
12.SECONDARY				%	
13.EXCESS FRONTAG				%	
14.REAR LAND				%	
15.MISCELLANEOUS				%	
				%	
				%	
Square Foot		**Square Feet**			
16.REGULAR LOT				%	
17.SECONDARY LOT				%	
18.EXCESS LAND				%	
19.CONDOMINIUM				%	
20.MISCELLANEOUS				%	
				%	
				%	
Fract. Acre		**Acreage/Sites**			
21.HOUSELOT(FRCT)	24	1.00		100 %	0
22.BASELOT(FRCT)	28	1.00		100 %	0
23.REAR(FRCT)				%	
Acres				%	
24.HOUSELOT				%	
25.BASELOT				%	
26.FRONTAGE 1				%	
27.FRONTAGE 2				%	
28.REAR LAND 1					
29.REAR LAND 2					

Total Acreage 2.00

Influence Codes

1.USE
2.R/W
3.TOPOGRAPHY
4.SIZE
5.ACCESS
6.RESTRICTIONS
7.SHAPE
8.SEMI-IMPROVED
9.FRACTIONAL
Acres
30.REAR LAND 3
31.REAR LAND 4
32.PASTURE
33.CROP
34.HORTICUL I
35.HORTUCUL II
36.ORCHARD
37.SOFTWOOD
38.MIXED WOOD
39.HARDWOOD
40.WASTE
41.GRAVEL PIT
42.MOBILE HOME SI
43.CONDO SITE
44.EXTRA SET OF L
45.M H HOOK-UP
46.HOLE/SITE

Blue Hill

Map Lot 027-066 | Account 369 | Location 110 BEECH HILL RD | Card 1 Of 1 | 5/29/2024

Building Style	**7 CONTEMPORARY**	
1.CONV.	5.COLONIAL	9.CONDO
2.RANCH	6.SPLIT	10.
3.R RANCH	7.CONTEMP	11.
4.CAPE	8.COTTAGE	12.
Dwelling Units	**1**	
Other Units	**0**	
Stories	**4 ONE & 1/2 STORY**	
1.1	4.1.5	7.3.5
2.2	5.1.75	8.4
3.3	6.2.5	9.
Exterior Walls	**1 WOOD SIDING**	
1.WOOD	5.SHINGLE	9.OTHER
2.VIN/AL	6.BRK/STN	10.ALUM
3.COMPOS.	7.SINGLE	11.LOG
4.ASBESTOS	8.HARDY/CO	12.STONE
Roof Surface	**1 ASPHALT SHINGLES**	
1.ASPHALT	4.COMPOSIT	7.ROLL
2.SLATE	5.WOOD	8.
3.METAL	6.OTHER	9.
SF Masonry Trim	**0**	
	0	
	0	
Year Built	**1984**	
Year Remodeled	**0**	
Foundation	**1 CONCRETE**	
1.CONCRETE	4.WOOD	7.
2.C BLOCK	5.SLAB	8.
3.BR/STONE	6.PIERS	9.
Basement	**4 FULL BASEMENT**	
1.1/4 BMT	4.FULL BMT	7.
2.1/2 BMT	5.NONE	8.
3.3/4 BMT	6.	9.NONE
Bsmt Gar # Cars	**0**	
Wet Basement	**1 DRY BASEMENT**	
1.DRY	4.DIRT FLR	7.
2.DAMP	5.	8.
3.WET	6.	9.

SF Bsmt Living	**0**	
Fin Bsmt Grade	**0 0**	
	0	
Heat Type	**100%**	**1 HOT WATER BB**
1.HWBB	5.FWA	9.NO HEAT
2.HWCI	6.GRAVWA	10.
3.H PUMP	7.ELECTRIC	11.
4.RADIANT	8.FL/WALL	12.
Cool Type	**0%**	**9 NONE**
1.REFRIG	4.W&C AIR	7.
2.EVAPOR	5.	8.
3.H PUMP	6.	9.NONE
Kitchen Style	**2 TYPICAL**	
1.MODERN	4.OBSOLETE	7.
2.TYPICAL	5.	8.
3.OLD TYPE	6.	9.NONE
Bath(s) Style	**2 TYPICAL BATH(S)**	
1.MODERN	4.OBSOLETE	7.
2.TYPICAL	5.	8.
3.OLD TYPE	6.	9.NONE
# Rooms	**0**	
# Bedrooms	**0**	
# Full Baths	**2**	
# Half Baths	**1**	
# Addn Fixtures	**0**	
# Fireplaces	**1**	

TRIO

Layout	**1 TYPICAL**	
1.TYPICAL	4.	7.
2.INADEQ	5.	8.
3.	6.	9.
Attic	**9 NONE**	
1.1/4 FIN	4.FULL FIN	7.
2.1/2 FIN	5.FL/STAIR	8.
3.3/4 FIN	6.	9.NONE
Insulation	**1 FULL**	
1.FULL	4.MINIMAL	7.
2.HEAVY	5.PARTIAL	8.
3.CAPPED	6.	9.NONE
Unfinished %	**0%**	
Grade & Factor	**4 B 100%**	
1.E GRADE	4.B GRADE	7.AAA GRAD
2.D GRADE	5.A GRADE	8.M&S PRIC
3.C GRADE	6.AA GRADE	9.SAME
SQFT (Footprint)	**1377**	
Condition	**4 AVERAGE**	
1.POOR	4.AVG	7.V G
2.FAIR	5.AVG+	8.EXC
3.AVG-	6.GOOD	9.SAME
Phys. % Good	**0%**	
Funct. % Good	**100%**	
Functional Code	**9 NONE**	
1.INCOMP	4.PL/HT	7.
2.OVERBLT	5.DAMAGE/D	8.
3.STYLE	6.	9.NONE
Econ. % Good	**100%**	
Economic Code	**NONE**	
0.None	3.NO POWER	7.
1.LOCATION	4.DAMAGE/D	8.
2.ENCROACH	9.NONE	9.
Entrance Code	**0**	
1.INTERIOR	4.VACANT	7.
2.REFUSAL	5.ESTIMATE	8.
3.INFORMED	6.	9.
Information Code	**0**	
1.OWNER	4.AGENT	7.
2.RELATIVE	5.ESTIMATE	8.
3.TENANT	6.OTHER	9.

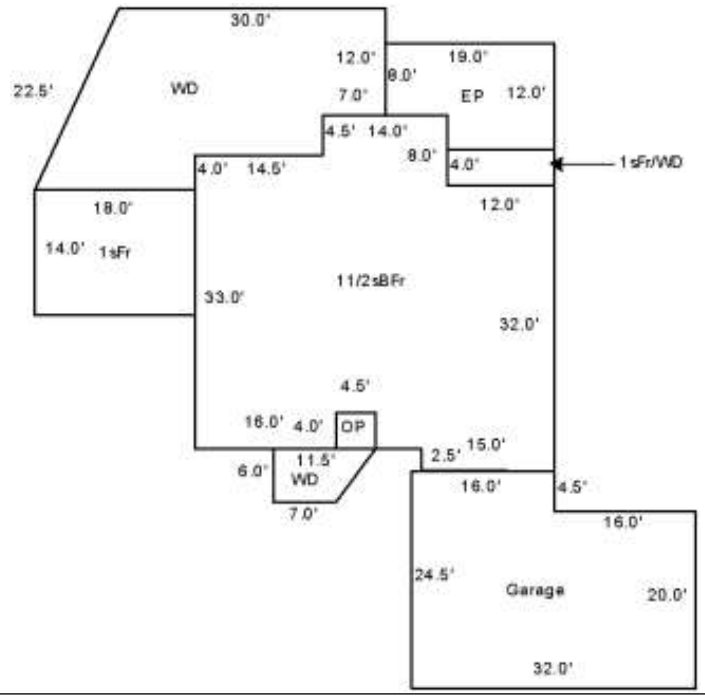

Date Inspected

Additions, Outbuildings & Improvements

Type	Year	Units	Grade	Cond	Phys.	Funct.	Sound Value
21 OPEN FRAME	0	18	0 0	0	0 %	0 %	
68 DECK	2001	56	4 100	4	0 %	100 %	
23 FRAME GARAGE	0	712	0 0	0	0 %	0 %	
68 DECK	2001	595	4 100	4	0 %	100 %	
1 ONE STORY	0	252	0 0	0	0 %	0 %	
1 ONE STORY	0	48	0 0	0	0 %	0 %	
68 DECK	0	48	0 0	0	0 %	0 %	
22 ENCL	0	200	0 0	0	0 %	0 %	
					%	%	
					%	%	

1.ONE STORY FRAM
2.TWO STORY FRAM
3.THREE STORY FR
4.1 & 1/2 STORY
5.1 & 3/4 STORY
6.2 & 1/2 STORY
21.OPEN FRAME POR
22.ENCL PCH/1SFR(
23.FRAME GARAGE
24.FRAME SHED
25.FRAME BAY WIND
26.1SFR OVERHANG
27.UNFIN BASEMENT
28.UNF ATTIC/LOFT
29.FINISHED ATTIC

Map Lot 039-063 | Account 370 | Location 1171 MORGAN BAY RD | Card 1 Of 1 | 5/29/2024

CASEY, SHARON
PO BOX 1630
WASHINGTON DC 20013

B1484P585 B5346P290 B5460P223

Previous Owner
CASEY, WINTER
P.O. BOX 1630

WASHINGTON DC 20013
Sale Date: 7/30/2010

Previous Owner
CASEY, SHARON GREGG
P.O. BOX 1630

WASHINGTON DC 20013
Sale Date: 12/22/2009

Inspection Witnessed By:

X Date

No./Date	Description	Date Insp.

Notes:

3/19/24 NAH, EST N/C TO HSE, ADD 2 CONNEX BOXES, PHOTO
5/16/23 nah adj func to 75% no real change to "sheds" yet.
3/17/21-W/BUILDER. LITTLE MORE DONE TO HSE-STILL A SHELL. ADJ COND+FUNC. ADD WD. SHED BEING REBUILT INTO 3 SHEDS
3/3/20-W/BUILDERS. ADD 2 OP'S, 1sBFr + 1sFr. ADJ FUNC+COND. ADJ FT² OF HSE. ADJ GRADE.
3/1/19-VAC EST LITTLE MORE DONE, ADJ FUNC
[illegible] ADJ COND FOR REMOD, ADD BSMT, ADJ INC, OP & G-USE COND

Blue Hill

Property Data

Neighborhood	**12 NEIGHBORHOOD 12.**
Tree Growth Year	**0**
X Coordinate	**0**
Y Coordinate	**0**
Zone/Land Use	**11 RESIDENTIAL**
Secondary Zone	
Topography	**2 ROLLING**

1.LEVEL	4.BELOW ST	7.ROUGH
2.ROLLING	5.LOW	8.
3.ABOVE ST	6.SWAMPY	9.

Utilities	**4 DRILLED WELL 7 SEPTIC**

1.SUMMER	4.DR WELL	7.SEPTIC
2.WATER	5.DUG WELL	8.SPRING
3.SEWER	6.LAKE WTR	9.NONE

Street	**1 PAVED**

1.PAVED	4.PROPOSED	7.
2.SEMI IMP	5.	8.
3.GRAVEL	6.	9.NONE

	0
SPRINGWORK YEAR	**0**

Sale Data

Sale Date	**7/30/2010**
Price	
Sale Type	**2 LAND &**

1.LAND	4.MOBILE	7.
2.L & B	5.OTHER	8.
3.BUILDING	6.	9.

Financing	**9 UNKNOWN**

1.CONVENT	4.SELLER	7.UNKNOWN
2.FHA/VA	5.PRIVATE	8.
3.ASSUMED	6.CASH	9.UNKNOWN

Validity	**2 RELATED PARTIES**

1.VALID	4.SPLIT	7.RENOVATE
2.RELATED	5.PARTIAL	8.OTHER
3.DISTRESS	6.EXEMPT	9.

Verified	**7 FAMILY MEMBER**

1.BUYER	4.AGENT	7.FAMILY
2.SELLER	5.PUB REC	8.OTHER
3.LENDER	6.MLS	9.CONFID

Assessment Record

Year	Land	Buildings	Exempt	Total
2011	53,400	52,500	0	105,900
2012	53,400	52,500	0	105,900
2013	45,400	44,800	0	90,200
2014	45,400	30,600	0	76,000
2015	45,400	30,600	0	76,000
2016	45,400	30,600	0	76,000
2017	45,400	30,600	0	76,000
2018	45,400	33,600	0	79,000
2019	45,400	48,100	0	93,500
2020	45,400	63,400	0	108,800
2021	45,400	82,100	0	127,500
2022	45,400	82,100	0	127,500
2023	45,400	95,800	0	141,200
2024	112,400	214,800	0	327,200

Land Data

Front Foot	Type	Effective Frontage	Effective Depth	Influence Factor	Influence Code
11.REGULAR LOT				%	
12.SECONDARY				%	
13.EXCESS FRONTAG				%	
14.REAR LAND				%	
15.MISCELLANEOUS				%	
				%	
				%	
Square Foot		**Square Feet**			
16.REGULAR LOT				%	
17.SECONDARY LOT				%	
18.EXCESS LAND				%	
19.CONDOMINIUM				%	
20.MISCELLANEOUS				%	
				%	
				%	
Fract. Acre		**Acreage/Sites**			
21.HOUSELOT(FRCT)	24	1.00		100 %	0
22.BASELOT(FRCT)	28	0.80		100 %	0
23.REAR(FRCT)				%	
Acres				%	
24.HOUSELOT				%	
25.BASELOT				%	
26.FRONTAGE 1				%	
27.FRONTAGE 2				%	
28.REAR LAND 1				%	
29.REAR LAND 2				%	

Total Acreage 1.80

Influence Codes

1.USE
2.R/W
3.TOPOGRAPHY
4.SIZE
5.ACCESS
6.RESTRICTIONS
7.SHAPE
8.SEMI-IMPROVED
9.FRACTIONAL
Acres
30.REAR LAND 3
31.REAR LAND 4
32.PASTURE
33.CROP
34.HORTICUL I
35.HORTUCUL II
36.ORCHARD
37.SOFTWOOD
38.MIXED WOOD
39.HARDWOOD
40.WASTE
41.GRAVEL PIT
42.MOBILE HOME SI
43.CONDO SITE
44.EXTRA SET OF L
45.M H HOOK-UP
46.HOLE/SITE

Blue Hill

Map Lot 039-063 | Account 370 | Location 1171 MORGAN BAY RD | Card 1 Of 1 | 5/29/2024

Building Style	**1 CONVENTIONAL**	
1.CONV.	5.COLONIAL	9.CONDO
2.RANCH	6.SPLIT	10.
3.R RANCH	7.CONTEMP	11.
4.CAPE	8.COTTAGE	12.
Dwelling Units	**1**	
Other Units	**0**	
Stories	**4 ONE & 1/2 STORY**	
1.1	4.1.5	7.3.5
2.2	5.1.75	8.4
3.3	6.2.5	9.
Exterior Walls	**1 WOOD SIDING**	
1.WOOD	5.SHINGLE	9.OTHER
2.VIN/AL	6.BRK/STN	10.ALUM
3.COMPOS.	7.SINGLE	11.LOG
4.ASBESTOS	8.HARDY/CO	12.STONE
Roof Surface	**5 WOOD SHINGLES**	
1.ASPHALT	4.COMPOSIT	7.ROLL
2.SLATE	5.WOOD	8.
3.METAL	6.OTHER	9.
SF Masonry Trim	**0**	
	0	
	0	
Year Built	**1**	
Year Remodeled	**2019**	
Foundation	**1 CONCRETE**	
1.CONCRETE	4.WOOD	7.
2.C BLOCK	5.SLAB	8.
3.BR/STONE	6.PIERS	9.
Basement	**4 FULL BASEMENT**	
1.1/4 BMT	4.FULL BMT	7.
2.1/2 BMT	5.NONE	8.
3.3/4 BMT	6.	9.NONE
Bsmt Gar # Cars	**0**	
Wet Basement	**1 DRY BASEMENT**	
1.DRY	4.DIRT FLR	7.
2.DAMP	5.	8.
3.WET	6.	9.

SF Bsmt Living	**0**	
Fin Bsmt Grade	**0 0**	
	0	
Heat Type	**0%**	**9 NOT HEATED**
1.HWBB	5.FWA	9.NO HEAT
2.HWCI	6.GRAVWA	10.
3.H PUMP	7.ELECTRIC	11.
4.RADIANT	8.FL/WALL	12.
Cool Type	**0%**	**9 NONE**
1.REFRIG	4.W&C AIR	7.
2.EVAPOR	5.	8.
3.H PUMP	6.	9.NONE
Kitchen Style	**2 TYPICAL**	
1.MODERN	4.OBSOLETE	7.
2.TYPICAL	5.	8.
3.OLD TYPE	6.	9.NONE
Bath(s) Style	**2 TYPICAL BATH(S)**	
1.MODERN	4.OBSOLETE	7.
2.TYPICAL	5.	8.
3.OLD TYPE	6.	9.NONE
# Rooms	**0**	
# Bedrooms	**0**	
# Full Baths	**1**	
# Half Baths	**0**	
# Addn Fixtures	**0**	
# Fireplaces	**1**	

TRIO

Layout	**1 TYPICAL**	
1.TYPICAL	4.	7.
2.INADEQ	5.	8.
3.	6.	9.
Attic	**9 NONE**	
1.1/4 FIN	4.FULL FIN	7.
2.1/2 FIN	5.FL/STAIR	8.
3.3/4 FIN	6.	9.NONE
Insulation	**1 FULL**	
1.FULL	4.MINIMAL	7.
2.HEAVY	5.PARTIAL	8.
3.CAPPED	6.	9.NONE
Unfinished %	**0%**	
Grade & Factor	**3 C 110%**	
1.E GRADE	4.B GRADE	7.AAA GRAD
2.D GRADE	5.A GRADE	8.M&S PRIC
3.C GRADE	6.AA GRADE	9.SAME
SQFT (Footprint)	**890**	
Condition	**8 EXCELLENT**	
1.POOR	4.AVG	7.V G
2.FAIR	5.AVG+	8.EXC
3.AVG-	6.GOOD	9.SAME
Phys. % Good	**0%**	
Funct. % Good	**75%**	
Functional Code	**1 INCOMPLETE**	
1.INCOMP	4.PL/HT	7.
2.OVERBLT	5.DAMAGE/D	8.
3.STYLE	6.	9.NONE
Econ. % Good	**100%**	
Economic Code	**NONE**	
0.None	3.NO POWER	7.
1.LOCATION	4.DAMAGE/D	8.
2.ENCROACH	9.NONE	9.
Entrance Code	**0**	
1.INTERIOR	4.VACANT	7.
2.REFUSAL	5.ESTIMATE	8.
3.INFORMED	6.	9.
Information Code	**0**	
1.OWNER	4.AGENT	7.
2.RELATIVE	5.ESTIMATE	8.
3.TENANT	6.OTHER	9.

Date Inspected

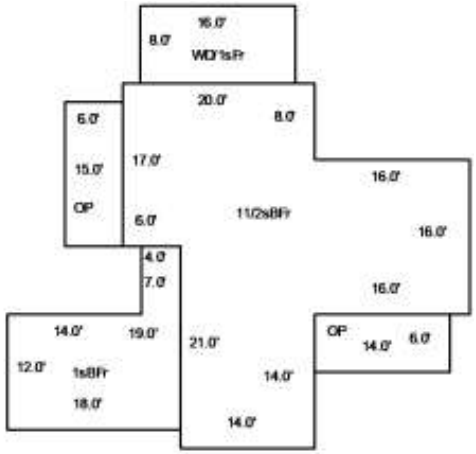

Additions, Outbuildings & Improvements

Type	Year	Units	Grade	Cond	Phys.	Funct.	Sound Value
7 ONE STY BSMT FR	2019	244	0 0	4	0 %	60 %	
1 ONE STORY	2019	128	0 0	4	0 %	60 %	
21 OPEN FRAME	2019	90	0 0	4	0 %	60 %	
21 OPEN FRAME	2019	84	0 0	4	0 %	60 %	
68 DECK	2019	128	0 0	4	0 %	60 %	
24 FRAME SHED	2020	160	3 100	4	0 %	75 %	
24 FRAME SHED	2020	180	3 100	4	0 %	65 %	
73 1 1/2S SHED	2020	224	3 100	4	0 %	65 %	
24 FRAME SHED	0				%	%	1,000
24 FRAME SHED	0				%	%	1,000

1.ONE STORY FRAM
2.TWO STORY FRAM
3.THREE STORY FR
4.1 & 1/2 STORY
5.1 & 3/4 STORY
6.2 & 1/2 STORY
21.OPEN FRAME POR
22.ENCL PCH/1SFR(
23.FRAME GARAGE
24.FRAME SHED
25.FRAME BAY WIND
26.1SFR OVERHANG
27.UNFIN BASEMENT
28.UNF ATTIC/LOFT
29.FINISHED ATTIC

Map Lot 017-027 | Account 371 | Location 9 PETERS HILL LN | Card 1 Of 1 | 5/29/2024

CHAMBERLAIN, BRUCE
83 HOPE VALLEY RD.
AMSTON CT 06231

B1436P421

Property Data

Neighborhood	**76 NEIGHBORHOOD 76.**
Tree Growth Year	**0**
X Coordinate	**0**
Y Coordinate	**0**
Zone/Land Use	**11 RESIDENTIAL**
Secondary Zone	
Topography	**2 ROLLING**

1.LEVEL	4.BELOW ST	7.ROUGH
2.ROLLING	5.LOW	8.
3.ABOVE ST	6.SWAMPY	9.

Utilities **4 DRILLED WELL 3 PUBLIC SEWER**

1.SUMMER	4.DR WELL	7.SEPTIC
2.WATER	5.DUG WELL	8.SPRING
3.SEWER	6.LAKE WTR	9.NONE

Street **1 PAVED**

1.PAVED	4.PROPOSED	7.
2.SEMI IMP	5.	8.
3.GRAVEL	6.	9.NONE

0

SPRINGWORK YEAR **0**

Sale Data

Sale Date

Price

Sale Type

1.LAND	4.MOBILE	7.
2.L & B	5.OTHER	8.
3.BUILDING	6.	9.

Financing

1.CONVENT	4.SELLER	7.UNKNOWN
2.FHA/VA	5.PRIVATE	8.
3.ASSUMED	6.CASH	9.UNKNOWN

Validity

1.VALID	4.SPLIT	7.RENOVATE
2.RELATED	5.PARTIAL	8.OTHER
3.DISTRESS	6.EXEMPT	9.

Verified

1.BUYER	4.AGENT	7.FAMILY
2.SELLER	5.PUB REC	8.OTHER
3.LENDER	6.MLS	9.CONFID

Assessment Record

Year	Land	Buildings	Exempt	Total
2011	79,700	109,000	0	188,700
2012	79,700	109,000	0	188,700
2013	67,800	92,700	0	160,500
2014	67,800	108,100	0	175,900
2015	67,800	108,100	0	175,900
2016	67,800	108,100	0	175,900
2017	67,800	108,100	0	175,900
2018	67,800	108,100	0	175,900
2019	67,800	109,000	0	176,800
2020	67,800	109,000	0	176,800
2021	67,800	109,000	0	176,800
2022	67,800	109,000	0	176,800
2023	67,800	125,300	0	193,100
2024	120,200	192,600	0	312,800

Land Data

Front Foot	Type	Effective Frontage	Effective Depth	Influence Factor	Influence Code
11.REGULAR LOT				%	
12.SECONDARY				%	
13.EXCESS FRONTAG				%	
14.REAR LAND				%	
15.MISCELLANEOUS				%	
				%	
				%	
Square Foot		**Square Feet**			
16.REGULAR LOT				%	
17.SECONDARY LOT				%	
18.EXCESS LAND				%	
19.CONDOMINIUM				%	
20.MISCELLANEOUS				%	
				%	
				%	
Fract. Acre		**Acreage/Sites**			
21.HOUSELOT(FRCT)	21	0.50		100 %	0
22.BASELOT(FRCT)				%	
23.REAR(FRCT)				%	
Acres				%	
24.HOUSELOT				%	
25.BASELOT				%	
26.FRONTAGE 1				%	
27.FRONTAGE 2				%	
28.REAR LAND 1				%	
29.REAR LAND 2				%	

Total Acreage 0.50

Influence Codes

1.USE
2.R/W
3.TOPOGRAPHY
4.SIZE
5.ACCESS
6.RESTRICTIONS
7.SHAPE
8.SEMI-IMPROVED
9.FRACTIONAL
Acres
30.REAR LAND 3
31.REAR LAND 4
32.PASTURE
33.CROP
34.HORTICUL I
35.HORTUCUL II
36.ORCHARD
37.SOFTWOOD
38.MIXED WOOD
39.HARDWOOD
40.WASTE
41.GRAVEL PIT
42.MOBILE HOME SI
43.CONDO SITE
44.EXTRA SET OF L
45.M H HOOK-UP
46.HOLE/SITE

Inspection Witnessed By:

X Date

No./Date	Description	Date Insp.

Notes:

5/18/23- NAH. ADD NEW 2 STORY GARAGE.
2/20/19-REV VAC DEL WD, ADD WD
3/21/14 VAC, ADD NEW ADDN W/FULL BATH, ADJ S/K AND SQ FT OF EP
3/16/11- REV. VAC. ADD MORE W.D. AND ADD MISSED 1sFr(BAY WINDOW); ADJ. SKETCH.

Blue Hill

Blue Hill

Map Lot 017-027 | Account 371 | Location 9 PETERS HILL LN | Card 1 Of 1 | 5/29/2024

Building Style	**1 CONVENTIONAL**	
1.CONV.	5.COLONIAL	9.CONDO
2.RANCH	6.SPLIT	10.
3.R RANCH	7.CONTEMP	11.
4.CAPE	8.COTTAGE	12.
Dwelling Units	**1**	
Other Units	**0**	
Stories	**4 ONE & 1/2 STORY**	
1.1	4.1.5	7.3.5
2.2	5.1.75	8.4
3.3	6.2.5	9.
Exterior Walls	**1 WOOD SIDING**	
1.WOOD	5.SHINGLE	9.OTHER
2.VIN/AL	6.BRK/STN	10.ALUM
3.COMPOS.	7.SINGLE	11.LOG
4.ASBESTOS	8.HARDY/CO	12.STONE
Roof Surface	**1 ASPHALT SHINGLES**	
1.ASPHALT	4.COMPOSIT	7.ROLL
2.SLATE	5.WOOD	8.
3.METAL	6.OTHER	9.
SF Masonry Trim	**0**	
	0	
	0	
Year Built	**1**	
Year Remodeled	**0**	
Foundation	**3 BRICK &/OR STONE**	
1.CONCRETE	4.WOOD	7.
2.C BLOCK	5.SLAB	8.
3.BR/STONE	6.PIERS	9.
Basement	**4 FULL BASEMENT**	
1.1/4 BMT	4.FULL BMT	7.
2.1/2 BMT	5.NONE	8.
3.3/4 BMT	6.	9.NONE
Bsmt Gar # Cars	**0**	
Wet Basement	**2 DAMP BASEMENT**	
1.DRY	4.DIRT FLR	7.
2.DAMP	5.	8.
3.WET	6.	9.

SF Bsmt Living	**0**	
Fin Bsmt Grade	**0 0**	
	0	
Heat Type	**100%**	**1 HOT WATER BB**
1.HWBB	5.FWA	9.NO HEAT
2.HWCI	6.GRAVWA	10.
3.H PUMP	7.ELECTRIC	11.
4.RADIANT	8.FL/WALL	12.
Cool Type	**0%**	**9 NONE**
1.REFRIG	4.W&C AIR	7.
2.EVAPOR	5.	8.
3.H PUMP	6.	9.NONE
Kitchen Style	**2 TYPICAL**	
1.MODERN	4.OBSOLETE	7.
2.TYPICAL	5.	8.
3.OLD TYPE	6.	9.NONE
Bath(s) Style	**2 TYPICAL BATH(S)**	
1.MODERN	4.OBSOLETE	7.
2.TYPICAL	5.	8.
3.OLD TYPE	6.	9.NONE
# Rooms	**0**	
# Bedrooms	**0**	
# Full Baths	**2**	
# Half Baths	**0**	
# Addn Fixtures	**0**	
# Fireplaces	**0**	

TRIO

Layout	**1 TYPICAL**	
1.TYPICAL	4.	7.
2.INADEQ	5.	8.
3.	6.	9.
Attic	**9 NONE**	
1.1/4 FIN	4.FULL FIN	7.
2.1/2 FIN	5.FL/STAIR	8.
3.3/4 FIN	6.	9.NONE
Insulation	**9 NONE**	
1.FULL	4.MINIMAL	7.
2.HEAVY	5.PARTIAL	8.
3.CAPPED	6.	9.NONE
Unfinished %	**0%**	
Grade & Factor	**3 C 100%**	
1.E GRADE	4.B GRADE	7.AAA GRAD
2.D GRADE	5.A GRADE	8.M&S PRIC
3.C GRADE	6.AA GRADE	9.SAME
SQFT (Footprint)	**528**	
Condition	**4 AVERAGE**	
1.POOR	4.AVG	7.V G
2.FAIR	5.AVG+	8.EXC
3.AVG-	6.GOOD	9.SAME
Phys. % Good	**0%**	
Funct. % Good	**100%**	
Functional Code	**9 NONE**	
1.INCOMP	4.PL/HT	7.
2.OVERBLT	5.DAMAGE/D	8.
3.STYLE	6.	9.NONE
Econ. % Good	**100%**	
Economic Code	**NONE**	
0.None	3.NO POWER	7.
1.LOCATION	4.DAMAGE/D	8.
2.ENCROACH	9.NONE	9.
Entrance Code	**0**	
1.INTERIOR	4.VACANT	7.
2.REFUSAL	5.ESTIMATE	8.
3.INFORMED	6.	9.
Information Code	**0**	
1.OWNER	4.AGENT	7.
2.RELATIVE	5.ESTIMATE	8.
3.TENANT	6.OTHER	9.

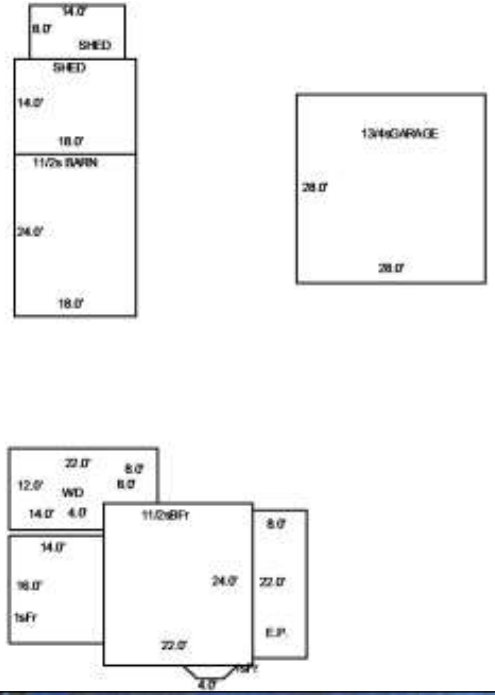

Date Inspected

Additions, Outbuildings & Improvements

Type	Year	Units	Grade	Cond	Phys.	Funct.	Sound Value
22 ENCL	0	176	0 0	0	0 %	0 %	
74 1 1/2S BARN	0	432	2 100	2	0 %	75 %	
24 FRAME SHED	0	252	2 100	2	0 %	75 %	
24 FRAME SHED	0				%	%	800
1 ONE STORY	0	12	0 0	0	0 %	0 %	
1 ONE STORY	2013	224	9 100	4	0 %	100 %	
68 DECK	2010	232	3 100	4	0 %	100 %	
92 13/4s GARAGE	2022	784	3 100	4	0 %	100 %	
					%	%	
					%	%	

1.ONE STORY FRAM
2.TWO STORY FRAM
3.THREE STORY FR
4.1 & 1/2 STORY
5.1 & 3/4 STORY
6.2 & 1/2 STORY
21.OPEN FRAME POR
22.ENCL PCH/1SFR(
23.FRAME GARAGE
24.FRAME SHED
25.FRAME BAY WIND
26.1SFR OVERHANG
27.UNFIN BASEMENT
28.UNF ATTIC/LOFT
29.FINISHED ATTIC

Map Lot 020-035 | Account 372 | Location 187 ELLSWORTH RD | Card 1 Of 1 | 5/29/2024

ALLEN-GRAY, RUTH
PO BOX 1084
BLUE HILL ME 04614

B4541P339 B4986P325 B6869P319

Previous Owner
JOHNSON, CYNTHIA M
276 ROGERS POINT RD

STEUBEN ME 04680
Sale Date: 1/05/2018

Previous Owner
FELIX, RONALD M
FELIX, SHELLY
333 LAMB BLACK RD
CRAB ORCHARD KY 40419 8518
Sale Date: 5/05/2008

Previous Owner
CHANDLER, JAMES & CHARLENE
93 RANGE ROAD

BLUE HILL ME 04614
Sale Date: 7/14/2006

Inspection Witnessed By:

X Date

No./Date	Description	Date Insp.

Notes:

2/19/19 - REV, W/EMPLOYEE. BLDG 100% DAYCARE, ADJ UNITS. ADD FULL BATH. DEL WD AND ADD 1sFR (sw).
2/11/15 REV VAC CHANGE TO VINYL SIDING
3/17/11- REV. NAH ADJ. 1sBFr TO 1sFr AND ADJ. SKETCH.

Blue Hill

Property Data

Neighborhood **10 NEIGHBORHOOD 10.**

Tree Growth Year **0**

X Coordinate **0**

Y Coordinate **0**

Zone/Land Use **21 COMMERCIAL USE**

Secondary Zone

Topography **2 ROLLING**

1.LEVEL 4.BELOW ST 7.ROUGH
2.ROLLING 5.LOW 8.
3.ABOVE ST 6.SWAMPY 9.

Utilities **4 DRILLED WELL 7 SEPTIC**

1.SUMMER 4.DR WELL 7.SEPTIC
2.WATER 5.DUG WELL 8.SPRING
3.SEWER 6.LAKE WTR 9.NONE

Street **1 PAVED**

1.PAVED 4.PROPOSED 7.
2.SEMI IMP 5. 8.
3.GRAVEL 6. 9.NONE

0

SPRINGWORK YEAR **0**

Sale Data

Sale Date **1/05/2018**

Price **125,000**

Sale Type **2 LAND &**

1.LAND 4.MOBILE 7.
2.L & B 5.OTHER 8.
3.BUILDING 6. 9.

Financing **7 UNKNOWN.....**

1.CONVENT 4.SELLER 7.UNKNOWN
2.FHA/VA 5.PRIVATE 8.
3.ASSUMED 6.CASH 9.UNKNOWN

Validity **1 ARMS LENGTH**

1.VALID 4.SPLIT 7.RENOVATE
2.RELATED 5.PARTIAL 8.OTHER
3.DISTRESS 6.EXEMPT 9.

Verified **5 PUBLIC RECORD**

1.BUYER 4.AGENT 7.FAMILY
2.SELLER 5.PUB REC 8.OTHER
3.LENDER 6.MLS 9.CONFID

Assessment Record

Year	Land	Buildings	Exempt	Total
2011	38,700	100,900	0	139,600
2012	38,700	100,900	0	139,600
2013	32,900	85,700	0	118,600
2014	32,900	85,700	0	118,600
2015	32,900	85,700	0	118,600
2016	32,900	85,700	0	118,600
2017	32,900	85,700	0	118,600
2018	32,900	85,700	0	118,600
2019	32,900	93,800	0	126,700
2020	32,900	93,800	0	126,700
2021	32,900	93,800	0	126,700
2022	32,900	93,800	0	126,700
2023	32,900	93,800	0	126,700
2024	71,000	181,700	0	252,700

Land Data

Front Foot	Type	Effective Frontage	Effective Depth	Influence Factor	Influence Code
11.REGULAR LOT				%	
12.SECONDARY				%	
13.EXCESS FRONTAG				%	
14.REAR LAND				%	
15.MISCELLANEOUS				%	
				%	
				%	
Square Foot		**Square Feet**			
16.REGULAR LOT				%	
17.SECONDARY LOT				%	
18.EXCESS LAND				%	
19.CONDOMINIUM				%	
20.MISCELLANEOUS				%	
				%	
				%	
Fract. Acre		**Acreage/Sites**			
21.HOUSELOT(FRCT)	21	0.35		100 %	0
22.BASELOT(FRCT)				%	
23.REAR(FRCT)				%	
Acres				%	
24.HOUSELOT				%	
25.BASELOT				%	
26.FRONTAGE 1				%	
27.FRONTAGE 2				%	
28.REAR LAND 1				%	
29.REAR LAND 2				%	

Total Acreage 0.35

Influence Codes

1.USE
2.R/W
3.TOPOGRAPHY
4.SIZE
5.ACCESS
6.RESTRICTIONS
7.SHAPE
8.SEMI-IMPROVED
9.FRACTIONAL
Acres
30.REAR LAND 3
31.REAR LAND 4
32.PASTURE
33.CROP
34.HORTICUL I
35.HORTUCUL II
36.ORCHARD
37.SOFTWOOD
38.MIXED WOOD
39.HARDWOOD
40.WASTE
41.GRAVEL PIT
42.MOBILE HOME SI
43.CONDO SITE
44.EXTRA SET OF L
45.M H HOOK-UP
46.HOLE/SITE

Blue Hill

Map Lot 020-035 | Account 372 | Location 187 ELLSWORTH RD | Card 1 Of 1 | 5/29/2024

Building Style	**1 CONVENTIONAL**	
1.CONV.	5.COLONIAL	9.CONDO
2.RANCH	6.SPLIT	10.
3.R RANCH	7.CONTEMP	11.
4.CAPE	8.COTTAGE	12.
Dwelling Units	**0**	
Other Units	**1**	
Stories	**4 ONE & 1/2 STORY**	
1.1	4.1.5	7.3.5
2.2	5.1.75	8.4
3.3	6.2.5	9.
Exterior Walls	**2 VINYL/ALUMINUM**	
1.WOOD	5.SHINGLE	9.OTHER
2.VIN/AL	6.BRK/STN	10.ALUM
3.COMPOS.	7.SINGLE	11.LOG
4.ASBESTOS	8.HARDY/CO	12.STONE
Roof Surface	**1 ASPHALT SHINGLES**	
1.ASPHALT	4.COMPOSIT	7.ROLL
2.SLATE	5.WOOD	8.
3.METAL	6.OTHER	9.
SF Masonry Trim	**0**	
	0	
	0	
Year Built	**1940**	
Year Remodeled	**1993**	
Foundation	**1 CONCRETE**	
1.CONCRETE	4.WOOD	7.
2.C BLOCK	5.SLAB	8.
3.BR/STONE	6.PIERS	9.
Basement	**4 FULL BASEMENT**	
1.1/4 BMT	4.FULL BMT	7.
2.1/2 BMT	5.NONE	8.
3.3/4 BMT	6.	9.NONE
Bsmt Gar # Cars	**0**	
Wet Basement	**2 DAMP BASEMENT**	
1.DRY	4.DIRT FLR	7.
2.DAMP	5.	8.
3.WET	6.	9.

SF Bsmt Living	**0**	
Fin Bsmt Grade	**0 0**	
	0	
Heat Type	**100%**	**5 FORCED WARM AIR**
1.HWBB	5.FWA	9.NO HEAT
2.HWCI	6.GRAVWA	10.
3.H PUMP	7.ELECTRIC	11.
4.RADIANT	8.FL/WALL	12.
Cool Type	**0%**	**9 NONE**
1.REFRIG	4.W&C AIR	7.
2.EVAPOR	5.	8.
3.H PUMP	6.	9.NONE
Kitchen Style	**2 TYPICAL**	
1.MODERN	4.OBSOLETE	7.
2.TYPICAL	5.	8.
3.OLD TYPE	6.	9.NONE
Bath(s) Style	**2 TYPICAL BATH(S)**	
1.MODERN	4.OBSOLETE	7.
2.TYPICAL	5.	8.
3.OLD TYPE	6.	9.NONE
# Rooms	**0**	
# Bedrooms	**0**	
# Full Baths	**1**	
# Half Baths	**1**	
# Addn Fixtures	**0**	
# Fireplaces	**0**	

TRIO

Layout	**1 TYPICAL**	
1.TYPICAL	4.	7.
2.INADEQ	5.	8.
3.	6.	9.
Attic	**9 NONE**	
1.1/4 FIN	4.FULL FIN	7.
2.1/2 FIN	5.FL/STAIR	8.
3.3/4 FIN	6.	9.NONE
Insulation	**1 FULL**	
1.FULL	4.MINIMAL	7.
2.HEAVY	5.PARTIAL	8.
3.CAPPED	6.	9.NONE
Unfinished %	**0%**	
Grade & Factor	**3 C 95%**	
1.E GRADE	4.B GRADE	7.AAA GRAD
2.D GRADE	5.A GRADE	8.M&S PRIC
3.C GRADE	6.AA GRADE	9.SAME
SQFT (Footprint)	**352**	
Condition	**7 VERY GOOD**	
1.POOR	4.AVG	7.V G
2.FAIR	5.AVG+	8.EXC
3.AVG-	6.GOOD	9.SAME
Phys. % Good	**0%**	
Funct. % Good	**100%**	
Functional Code	**9 NONE**	
1.INCOMP	4.PL/HT	7.
2.OVERBLT	5.DAMAGE/D	8.
3.STYLE	6.	9.NONE
Econ. % Good	**100%**	
Economic Code	**NONE**	
0.None	3.NO POWER	7.
1.LOCATION	4.DAMAGE/D	8.
2.ENCROACH	9.NONE	9.
Entrance Code	**0**	
1.INTERIOR	4.VACANT	7.
2.REFUSAL	5.ESTIMATE	8.
3.INFORMED	6.	9.
Information Code	**0**	
1.OWNER	4.AGENT	7.
2.RELATIVE	5.ESTIMATE	8.
3.TENANT	6.OTHER	9.

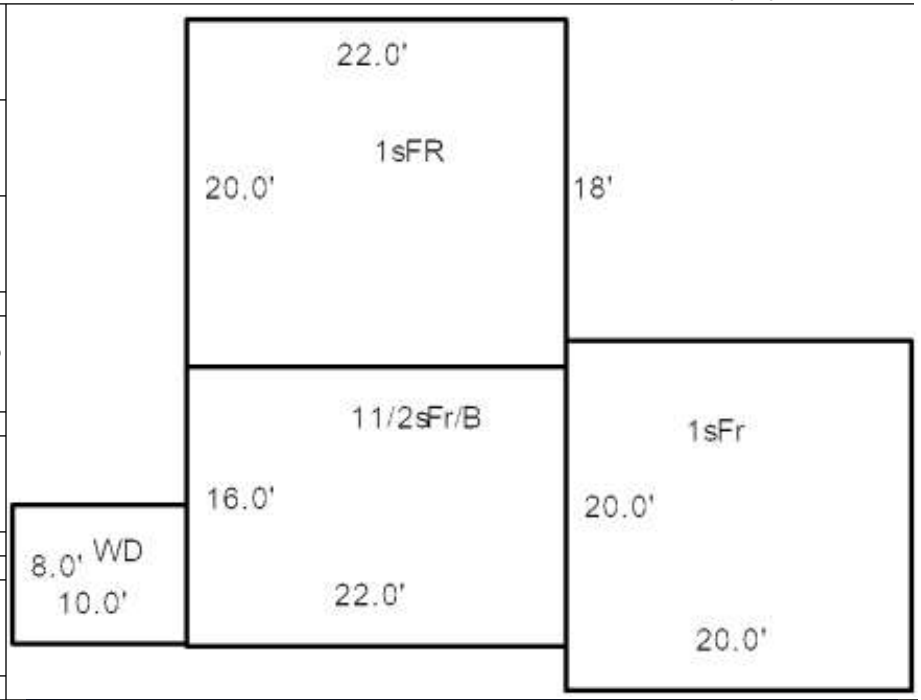

Date Inspected

Additions, Outbuildings & Improvements

Type	Year	Units	Grade	Cond	Phys.	Funct.	Sound Value
1 ONE STORY	0	400	0 0	0	0 %	0 %	
68 DECK	2006	80	2 100	4	0 %	100 %	
1 ONE STORY	2018	440	9 100	9	0 %	0 %	
					%	%	
					%	%	
					%	%	
					%	%	
					%	%	
					%	%	
					%	%	

1.ONE STORY FRAM
2.TWO STORY FRAM
3.THREE STORY FR
4.1 & 1/2 STORY
5.1 & 3/4 STORY
6.2 & 1/2 STORY
21.OPEN FRAME POR
22.ENCL PCH/1SFR(
23.FRAME GARAGE
24.FRAME SHED
25.FRAME BAY WIND
26.1SFR OVERHANG
27.UNFIN BASEMENT
28.UNF ATTIC/LOFT
29.FINISHED ATTIC

Map Lot 030-066 Account 373 Location 93 RANGE RD Card 1 Of 1 5/29/2024

GREY, JEREMY
93 RANGE ROAD
BLUE HILL ME 04614 9716

B4662P56

Previous Owner
CHANDLER, JAMES & CHARLENE
93 RANGE ROAD

BLUE HILL ME 04614 9716
Sale Date: 5/30/2006

Inspection Witnessed By:

X Date

No./Date	Description	Date Insp.

Notes:

3/15/21-NAH. GAR COMPLETE
1/12/17 - REV, W/MR. INFO. BSMT = DIRT FL. HEAT TO HWBB, REM 5% DED FOR PLUMB/HEAT. OP TO EP 2016. NEW SHINGLES 16.
3/9/16 - REV W/ MR, N/C.
4/14/15 - N/C
4/25/14 - N/C
4/14/11 NAH ADD CANOPY.
3/10/10 DRIVE BY N/C TO GAR ADD SV SHED BUILT OFF SIDE OF GARAGE.
3/17/09 DRIVE BY ADD W/ D. PREV MEASURED N/C TO

Blue Hill

Property Data

Neighborhood	**60 NEIGHBORHOOD 60.**
Tree Growth Year	**0**
X Coordinate	**0**
Y Coordinate	**0**
Zone/Land Use	**11 RESIDENTIAL**
Secondary Zone	
Topography	**2 ROLLING**

1.LEVEL	4.BELOW ST	7.ROUGH
2.ROLLING	5.LOW	8.
3.ABOVE ST	6.SWAMPY	9.

Utilities	**8 SPRING**	**7 SEPTIC**

1.SUMMER	4.DR WELL	7.SEPTIC
2.WATER	5.DUG WELL	8.SPRING
3.SEWER	6.LAKE WTR	9.NONE

Street	**1 PAVED**

1.PAVED	4.PROPOSED	7.
2.SEMI IMP	5.	8.
3.GRAVEL	6.	9.NONE

	0
SPRINGWORK YEAR	**0**

Sale Data

Sale Date	**5/30/2006**
Price	**92,500**
Sale Type	**2 LAND &**

1.LAND	4.MOBILE	7.
2.L & B	5.OTHER	8.
3.BUILDING	6.	9.

Financing	**1 CONVENTIONAL**

1.CONVENT	4.SELLER	7.UNKNOWN
2.FHA/VA	5.PRIVATE	8.
3.ASSUMED	6.CASH	9.UNKNOWN

Validity	**1 ARMS LENGTH**

1.VALID	4.SPLIT	7.RENOVATE
2.RELATED	5.PARTIAL	8.OTHER
3.DISTRESS	6.EXEMPT	9.

Verified	**1 BUYER**

1.BUYER	4.AGENT	7.FAMILY
2.SELLER	5.PUB REC	8.OTHER
3.LENDER	6.MLS	9.CONFID

Assessment Record

Year	Land	Buildings	Exempt	Total
2011	34,000	76,500	0	110,500
2012	34,000	76,500	0	110,500
2013	28,900	65,100	0	94,000
2014	28,900	65,100	0	94,000
2015	28,900	65,100	0	94,000
2016	28,900	65,100	0	94,000
2017	28,900	69,400	0	98,300
2018	28,900	69,400	0	98,300
2019	28,900	69,400	0	98,300
2020	28,900	69,400	0	98,300
2021	28,900	72,600	0	101,500
2022	28,900	72,600	0	101,500
2023	28,900	72,600	0	101,500
2024	60,100	134,000	0	194,100

Land Data

Front Foot	Type	Effective Frontage	Effective Depth	Influence Factor	Influence Code
11.REGULAR LOT				%	
12.SECONDARY				%	
13.EXCESS FRONTAG				%	
14.REAR LAND				%	
15.MISCELLANEOUS				%	
				%	
				%	
Square Foot		**Square Feet**			
16.REGULAR LOT				%	
17.SECONDARY LOT				%	
18.EXCESS LAND				%	
19.CONDOMINIUM				%	
20.MISCELLANEOUS				%	
				%	
				%	
Fract. Acre		**Acreage/Sites**			
21.HOUSELOT(FRCT)	21	0.50		100 %	0
22.BASELOT(FRCT)				%	
23.REAR(FRCT)				%	
Acres				%	
24.HOUSELOT				%	
25.BASELOT				%	
26.FRONTAGE 1				%	
27.FRONTAGE 2				%	
28.REAR LAND 1				%	
29.REAR LAND 2				%	

Total Acreage 0.50

Influence Codes

1.USE
2.R/W
3.TOPOGRAPHY
4.SIZE
5.ACCESS
6.RESTRICTIONS
7.SHAPE
8.SEMI-IMPROVED
9.FRACTIONAL
Acres
30.REAR LAND 3
31.REAR LAND 4
32.PASTURE
33.CROP
34.HORTICUL I
35.HORTUCUL II
36.ORCHARD
37.SOFTWOOD
38.MIXED WOOD
39.HARDWOOD
40.WASTE
41.GRAVEL PIT
42.MOBILE HOME SI
43.CONDO SITE
44.EXTRA SET OF L
45.M H HOOK-UP
46.HOLE/SITE

Blue Hill

Map Lot 030-066 | Account 373 | Location 93 RANGE RD | Card 1 Of 1 | 5/29/2024

Building Style	**2 RANCH**	
1.CONV.	5.COLONIAL	9.CONDO
2.RANCH	6.SPLIT	10.
3.R RANCH	7.CONTEMP	11.
4.CAPE	8.COTTAGE	12.
Dwelling Units	**1**	
Other Units	**0**	
Stories	**1 ONE STORY**	
1.1	4.1.5	7.3.5
2.2	5.1.75	8.4
3.3	6.2.5	9.
Exterior Walls	**1 WOOD SIDING**	
1.WOOD	5.SHINGLE	9.OTHER
2.VIN/AL	6.BRK/STN	10.ALUM
3.COMPOS.	7.SINGLE	11.LOG
4.ASBESTOS	8.HARDY/CO	12.STONE
Roof Surface	**1 ASPHALT SHINGLES**	
1.ASPHALT	4.COMPOSIT	7.ROLL
2.SLATE	5.WOOD	8.
3.METAL	6.OTHER	9.
SF Masonry Trim	**0**	
	0	
	0	
Year Built	**1955**	
Year Remodeled	**0**	
Foundation	**1 CONCRETE**	
1.CONCRETE	4.WOOD	7.
2.C BLOCK	5.SLAB	8.
3.BR/STONE	6.PIERS	9.
Basement	**4 FULL BASEMENT**	
1.1/4 BMT	4.FULL BMT	7.
2.1/2 BMT	5.NONE	8.
3.3/4 BMT	6.	9.NONE
Bsmt Gar # Cars	**0**	
Wet Basement	**4 DIRT FLOOR**	
1.DRY	4.DIRT FLR	7.
2.DAMP	5.	8.
3.WET	6.	9.

SF Bsmt Living	**0**	
Fin Bsmt Grade	**0 0**	
	0	
Heat Type	**100%**	**1 HOT WATER BB**
1.HWBB	5.FWA	9.NO HEAT
2.HWCI	6.GRAVWA	10.
3.H PUMP	7.ELECTRIC	11.
4.RADIANT	8.FL/WALL	12.
Cool Type	**0%**	**9 NONE**
1.REFRIG	4.W&C AIR	7.
2.EVAPOR	5.	8.
3.H PUMP	6.	9.NONE
Kitchen Style	**2 TYPICAL**	
1.MODERN	4.OBSOLETE	7.
2.TYPICAL	5.	8.
3.OLD TYPE	6.	9.NONE
Bath(s) Style	**2 TYPICAL BATH(S)**	
1.MODERN	4.OBSOLETE	7.
2.TYPICAL	5.	8.
3.OLD TYPE	6.	9.NONE
# Rooms	**0**	
# Bedrooms	**0**	
# Full Baths	**1**	
# Half Baths	**0**	
# Addn Fixtures	**0**	
# Fireplaces	**0**	

TRIO

Layout	**1 TYPICAL**	
1.TYPICAL	4.	7.
2.INADEQ	5.	8.
3.	6.	9.
Attic	**9 NONE**	
1.1/4 FIN	4.FULL FIN	7.
2.1/2 FIN	5.FL/STAIR	8.
3.3/4 FIN	6.	9.NONE
Insulation	**1 FULL**	
1.FULL	4.MINIMAL	7.
2.HEAVY	5.PARTIAL	8.
3.CAPPED	6.	9.NONE
Unfinished %	**0%**	
Grade & Factor	**2 D 105%**	
1.E GRADE	4.B GRADE	7.AAA GRAD
2.D GRADE	5.A GRADE	8.M&S PRIC
3.C GRADE	6.AA GRADE	9.SAME
SQFT (Footprint)	**800**	
Condition	**3 BELOW AVERAGE**	
1.POOR	4.AVG	7.V G
2.FAIR	5.AVG+	8.EXC
3.AVG-	6.GOOD	9.SAME
Phys. % Good	**0%**	
Funct. % Good	**100%**	
Functional Code	**9 NONE**	
1.INCOMP	4.PL/HT	7.
2.OVERBLT	5.DAMAGE/D	8.
3.STYLE	6.	9.NONE
Econ. % Good	**100%**	
Economic Code	**NONE**	
0.None	3.NO POWER	7.
1.LOCATION	4.DAMAGE/D	8.
2.ENCROACH	9.NONE	9.
Entrance Code	**0**	
1.INTERIOR	4.VACANT	7.
2.REFUSAL	5.ESTIMATE	8.
3.INFORMED	6.	9.
Information Code	**0**	
1.OWNER	4.AGENT	7.
2.RELATIVE	5.ESTIMATE	8.
3.TENANT	6.OTHER	9.

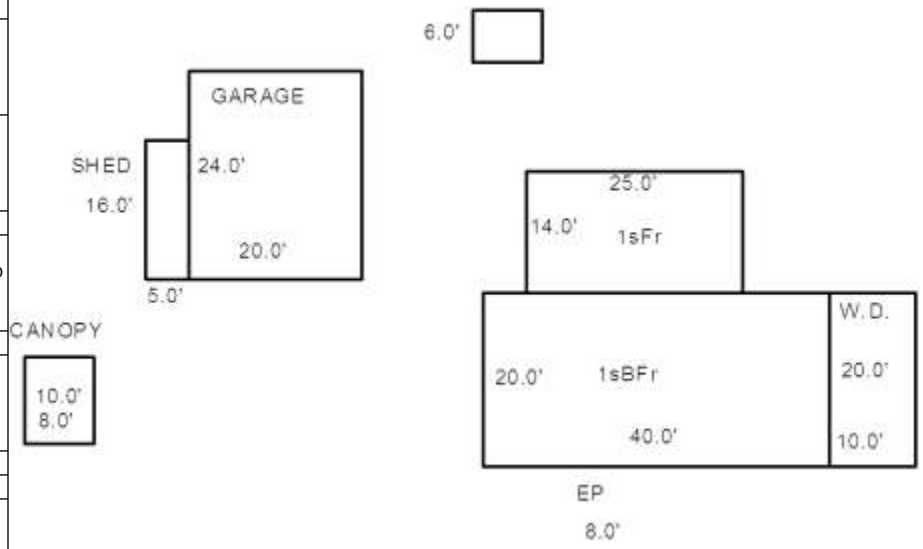

Date Inspected

Additions, Outbuildings & Improvements

Type	Year	Units	Grade	Cond	Phys.	Funct.	Sound Value
1 ONE STORY	0	350	0 0	0	0 %	0 %	
22 ENCL	2016	48	0 0	0	0 %	0 %	
57 GARAGE (DET)	2008	480	3 100	4	0 %	100 %	
68 DECK	2008	200	2 100	4	0 %	100 %	
24 FRAME SHED	2009				%	%	500
61	2010				%	%	300
					%	%	
					%	%	
					%	%	
					%	%	

1.ONE STORY FRAM
2.TWO STORY FRAM
3.THREE STORY FR
4.1 & 1/2 STORY
5.1 & 3/4 STORY
6.2 & 1/2 STORY
21.OPEN FRAME POR
22.ENCL PCH/1SFR(
23.FRAME GARAGE
24.FRAME SHED
25.FRAME BAY WIND
26.1SFR OVERHANG
27.UNFIN BASEMENT
28.UNF ATTIC/LOFT
29.FINISHED ATTIC

Map Lot 039-042 Account 374 Location 3 JAY CARTER RD Card 1 Of 1 5/29/2024

YOUNG, VERONICA L
3 JAY CARTER ROAD
BLUE HILL ME 04614

B1516P245 B6059P334 B7177P444

Previous Owner
YOUNG, VERONICA L.
PO BOX 12

E. BLUE HILL ME 04629
Sale Date: 6/05/2013

Inspection Witnessed By:

X Date

No./Date	Description	Date Insp.

Notes:

12/29/17 REV NAH '09 CONDITION CHANGE STILL NOT ENTERED. ADJ NOW TO AVERAGE COND FOR AGE. ADD 1/4A(FIN) NPA
1/29/14 REV ADJ COND THAT WAS NEVER DONE AT '09 REMOD.
3/19/2009-W/CONTRACTORS-REMOVE 1SBFR AND REPLACE WITH NEW ONE(ON OLD FOUNDATION),ADD 1SFR AND 1 BATH WHICH HAS ALWAYS BEEN HERE BUT NEVER PRICED AND HAS BEEN REPLACED WITH A NEW ONE,ADD SHED WHICH HAS ALSO BEEN REPLACED BUT WAS NEVER PRICED
1/27/10 - NO REV - JUST THERE

Blue Hill

Property Data

Neighborhood	**18 NEIGHBORHOOD 18.**
Tree Growth Year	**0**
X Coordinate	**0**
Y Coordinate	**0**
Zone/Land Use	**11 RESIDENTIAL**
Secondary Zone	
Topography	**1 LEVEL**

1.LEVEL	4.BELOW ST	7.ROUGH
2.ROLLING	5.LOW	8.
3.ABOVE ST	6.SWAMPY	9.

Utilities	**4 DRILLED WELL 7 SEPTIC**

1.SUMMER	4.DR WELL	7.SEPTIC
2.WATER	5.DUG WELL	8.SPRING
3.SEWER	6.LAKE WTR	9.NONE

Street	**1 PAVED**

1.PAVED	4.PROPOSED	7.
2.SEMI IMP	5.	8.
3.GRAVEL	6.	9.NONE

	0
SPRINGWORK YEAR	**0**

Sale Data

Sale Date	**6/05/2013**
Price	
Sale Type	**1 LAND ONLY**

1.LAND	4.MOBILE	7.
2.L & B	5.OTHER	8.
3.BUILDING	6.	9.

Financing	**1 CONVENTIONAL**

1.CONVENT	4.SELLER	7.UNKNOWN
2.FHA/VA	5.PRIVATE	8.
3.ASSUMED	6.CASH	9.UNKNOWN

Validity	**2 RELATED PARTIES**

1.VALID	4.SPLIT	7.RENOVATE
2.RELATED	5.PARTIAL	8.OTHER
3.DISTRESS	6.EXEMPT	9.

Verified	**5 PUBLIC RECORD**

1.BUYER	4.AGENT	7.FAMILY
2.SELLER	5.PUB REC	8.OTHER
3.LENDER	6.MLS	9.CONFID

Assessment Record

Year	Land	Buildings	Exempt	Total
2011	125,700	118,600	0	244,300
2012	125,700	118,600	0	244,300
2013	106,800	101,000	0	207,800
2014	106,800	101,000	0	207,800
2015	106,800	101,000	0	207,800
2016	106,800	101,000	0	207,800
2017	106,800	101,000	20,000	187,800
2018	106,800	120,100	20,000	206,900
2019	106,800	120,100	19,600	207,300
2020	106,800	120,100	24,500	202,400
2021	106,800	120,100	24,000	202,900
2022	106,800	120,100	23,500	203,400
2023	106,800	120,100	20,250	206,650
2024	215,000	243,600	25,000	433,600

Land Data

Front Foot	Type	Effective Frontage	Effective Depth	Influence Factor	Influence Code
11.REGULAR LOT				%	
12.SECONDARY				%	
13.EXCESS FRONTAG				%	
14.REAR LAND				%	
15.MISCELLANEOUS				%	
				%	
				%	
Square Foot		**Square Feet**			
16.REGULAR LOT				%	
17.SECONDARY LOT				%	
18.EXCESS LAND				%	
19.CONDOMINIUM				%	
20.MISCELLANEOUS				%	
				%	
				%	
Fract. Acre		**Acreage/Sites**			
21.HOUSELOT(FRCT)	21	0.40		100 %	0
22.BASELOT(FRCT)				%	
23.REAR(FRCT)				%	
Acres				%	
24.HOUSELOT				%	
25.BASELOT				%	
26.FRONTAGE 1				%	
27.FRONTAGE 2				%	
28.REAR LAND 1				%	
29.REAR LAND 2				%	

Total Acreage 0.40

Influence Codes

1.USE
2.R/W
3.TOPOGRAPHY
4.SIZE
5.ACCESS
6.RESTRICTIONS
7.SHAPE
8.SEMI-IMPROVED
9.FRACTIONAL
Acres
30.REAR LAND 3
31.REAR LAND 4
32.PASTURE
33.CROP
34.HORTICUL I
35.HORTUCUL II
36.ORCHARD
37.SOFTWOOD
38.MIXED WOOD
39.HARDWOOD
40.WASTE
41.GRAVEL PIT
42.MOBILE HOME SI
43.CONDO SITE
44.EXTRA SET OF L
45.M H HOOK-UP
46.HOLE/SITE

Blue Hill

Map Lot 039-042 | Account 374 | Location 3 JAY CARTER RD | Card 1 Of 1 | 5/29/2024

Building Style	**4 CAPE**	
1.CONV.	5.COLONIAL	9.CONDO
2.RANCH	6.SPLIT	10.
3.R RANCH	7.CONTEMP	11.
4.CAPE	8.COTTAGE	12.
Dwelling Units	**1**	
Other Units	**0**	
Stories	**4 ONE & 1/2 STORY**	
1.1	4.1.5	7.3.5
2.2	5.1.75	8.4
3.3	6.2.5	9.
Exterior Walls	**1 WOOD SIDING**	
1.WOOD	5.SHINGLE	9.OTHER
2.VIN/AL	6.BRK/STN	10.ALUM
3.COMPOS.	7.SINGLE	11.LOG
4.ASBESTOS	8.HARDY/CO	12.STONE
Roof Surface	**1 ASPHALT SHINGLES**	
1.ASPHALT	4.COMPOSIT	7.ROLL
2.SLATE	5.WOOD	8.
3.METAL	6.OTHER	9.
SF Masonry Trim	**0**	
	0	
	0	
Year Built	**1**	
Year Remodeled	**0**	
Foundation	**3 BRICK &/OR STONE**	
1.CONCRETE	4.WOOD	7.
2.C BLOCK	5.SLAB	8.
3.BR/STONE	6.PIERS	9.
Basement	**4 FULL BASEMENT**	
1.1/4 BMT	4.FULL BMT	7.
2.1/2 BMT	5.NONE	8.
3.3/4 BMT	6.	9.NONE
Bsmt Gar # Cars	**0**	
Wet Basement	**2 DAMP BASEMENT**	
1.DRY	4.DIRT FLR	7.
2.DAMP	5.	8.
3.WET	6.	9.

SF Bsmt Living	**0**	
Fin Bsmt Grade	**0 0**	
	0	
Heat Type	**100%**	**1 HOT WATER BB**
1.HWBB	5.FWA	9.NO HEAT
2.HWCI	6.GRAVWA	10.
3.H PUMP	7.ELECTRIC	11.
4.RADIANT	8.FL/WALL	12.
Cool Type	**0%**	**9 NONE**
1.REFRIG	4.W&C AIR	7.
2.EVAPOR	5.	8.
3.H PUMP	6.	9.NONE
Kitchen Style	**2 TYPICAL**	
1.MODERN	4.OBSOLETE	7.
2.TYPICAL	5.	8.
3.OLD TYPE	6.	9.NONE
Bath(s) Style	**2 TYPICAL BATH(S)**	
1.MODERN	4.OBSOLETE	7.
2.TYPICAL	5.	8.
3.OLD TYPE	6.	9.NONE
# Rooms	**0**	
# Bedrooms	**0**	
# Full Baths	**1**	
# Half Baths	**0**	
# Addn Fixtures	**0**	
# Fireplaces	**1**	

TRIO

Layout	**1 TYPICAL**	
1.TYPICAL	4.	7.
2.INADEQ	5.	8.
3.	6.	9.
Attic	**9 NONE**	
1.1/4 FIN	4.FULL FIN	7.
2.1/2 FIN	5.FL/STAIR	8.
3.3/4 FIN	6.	9.NONE
Insulation	**1 FULL**	
1.FULL	4.MINIMAL	7.
2.HEAVY	5.PARTIAL	8.
3.CAPPED	6.	9.NONE
Unfinished %	**0%**	
Grade & Factor	**3 C 105%**	
1.E GRADE	4.B GRADE	7.AAA GRAD
2.D GRADE	5.A GRADE	8.M&S PRIC
3.C GRADE	6.AA GRADE	9.SAME
SQFT (Footprint)	**528**	
Condition	**4 AVERAGE**	
1.POOR	4.AVG	7.V G
2.FAIR	5.AVG+	8.EXC
3.AVG-	6.GOOD	9.SAME
Phys. % Good	**0%**	
Funct. % Good	**100%**	
Functional Code	**9 NONE**	
1.INCOMP	4.PL/HT	7.
2.OVERBLT	5.DAMAGE/D	8.
3.STYLE	6.	9.NONE
Econ. % Good	**90%**	
Economic Code	**ENCROACHMENT**	
0.None	3.NO POWER	7.
1.LOCATION	4.DAMAGE/D	8.
2.ENCROACH	9.NONE	9.
Entrance Code	**0**	
1.INTERIOR	4.VACANT	7.
2.REFUSAL	5.ESTIMATE	8.
3.INFORMED	6.	9.
Information Code	**0**	
1.OWNER	4.AGENT	7.
2.RELATIVE	5.ESTIMATE	8.
3.TENANT	6.OTHER	9.

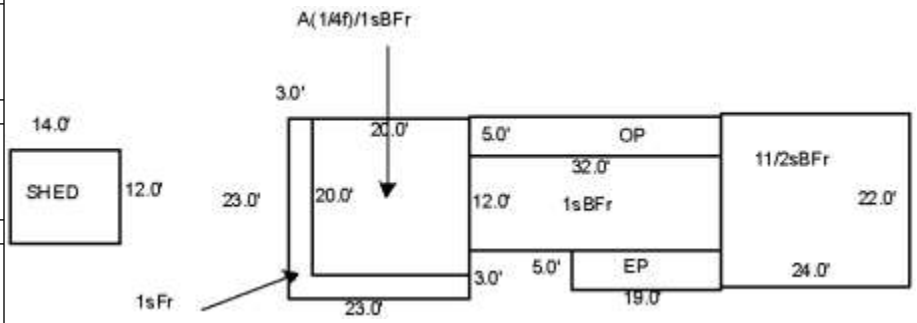

Date Inspected

Additions, Outbuildings & Improvements

Type	Year	Units	Grade	Cond	Phys.	Funct.	Sound Value
7 ONE STY BSMT FR	2008	400	3 100	4	0 %	100 %	
7 ONE STY BSMT FR	0	384	0 0	0	0 %	0 %	
22 ENCL	0	95	0 0	0	0 %	0 %	
21 OPEN FRAME	0	160	0 0	0	0 %	0 %	
1 ONE STORY	2008	129	3 100	4	0 %	100 %	
24 FRAME SHED	2008				%	%	2,000
29 FINISHED ATTIC	2008	400	3 100	4	0 %	100 %	
					%	%	
					%	%	
					%	%	

1.ONE STORY FRAM
2.TWO STORY FRAM
3.THREE STORY FR
4.1 & 1/2 STORY
5.1 & 3/4 STORY
6.2 & 1/2 STORY
21.OPEN FRAME POR
22.ENCL PCH/1SFR(
23.FRAME GARAGE
24.FRAME SHED
25.FRAME BAY WIND
26.1SFR OVERHANG
27.UNFIN BASEMENT
28.UNF ATTIC/LOFT
29.FINISHED ATTIC

Map Lot 037-006 | Account 375 | Location 773 KINGDOM RD | Card 1 Of 1 | 5/29/2024

BLAKE, STEVEN W
CLINE-BLAKE, ROSEMARY
23 Petes Lane
Lubec ME 04652
USA
B1589P364 B5513P327

Previous Owner
BLAKE, STEVEN
773 KINGDOM RD

BLUE HILL ME 04614
Sale Date: 12/05/2017

Previous Owner
CHANEY, RALPH C. JR. & EMILY R
63 PARKER RIDGE LN #314

BLUE HILL ME 04614
Sale Date: 11/01/2010

Inspection Witnessed By:

X Date

No./Date	Description	Date Insp.

Notes:

1/22/16- REV. W/MR JUST LEAVING- INFO. ONLY- ADD NEW W.D.

Blue Hill

Property Data

Neighborhood	**43 NEIGHBORHOOD 43.**
Tree Growth Year	**0**
X Coordinate	**0**
Y Coordinate	**0**
Zone/Land Use	**11 RESIDENTIAL**
Secondary Zone	
Topography	**2 ROLLING**

1.LEVEL	4.BELOW ST	7.ROUGH
2.ROLLING	5.LOW	8.
3.ABOVE ST	6.SWAMPY	9.

Utilities	**4 DRILLED WELL 7 SEPTIC**

1.SUMMER	4.DR WELL	7.SEPTIC
2.WATER	5.DUG WELL	8.SPRING
3.SEWER	6.LAKE WTR	9.NONE

Street	**3 GRAVEL**

1.PAVED	4.PROPOSED	7.
2.SEMI IMP	5.	8.
3.GRAVEL	6.	9.NONE

	0
SPRINGWORK YEAR	**0**

Sale Data

Sale Date	**12/05/2017**
Price	
Sale Type	**2 LAND &**

1.LAND	4.MOBILE	7.
2.L & B	5.OTHER	8.
3.BUILDING	6.	9.

Financing	**9 UNKNOWN**

1.CONVENT	4.SELLER	7.UNKNOWN
2.FHA/VA	5.PRIVATE	8.
3.ASSUMED	6.CASH	9.UNKNOWN

Validity	**8 OTHER NON VALID**

1.VALID	4.SPLIT	7.RENOVATE
2.RELATED	5.PARTIAL	8.OTHER
3.DISTRESS	6.EXEMPT	9.

Verified	**5 PUBLIC RECORD**

1.BUYER	4.AGENT	7.FAMILY
2.SELLER	5.PUB REC	8.OTHER
3.LENDER	6.MLS	9.CONFID

Assessment Record

Year	Land	Buildings	Exempt	Total
2011	36,500	149,100	10,000	175,600
2012	36,500	149,100	10,000	175,600
2013	31,000	126,800	10,000	147,800
2014	31,000	126,800	10,000	147,800
2015	31,000	126,800	10,000	147,800
2016	31,000	128,700	15,000	144,700
2017	31,000	128,700	20,000	139,700
2018	31,000	128,700	20,000	139,700
2019	31,000	128,700	19,600	140,100
2020	31,000	128,700	24,500	135,200
2021	31,000	128,700	24,000	135,700
2022	31,000	128,700	23,500	136,200
2023	31,000	128,700	20,250	139,450
2024	65,500	190,200	25,000	230,700

Land Data

Front Foot	Type	Effective Frontage	Effective Depth	Influence Factor	Influence Code
11.REGULAR LOT				%	
12.SECONDARY				%	
13.EXCESS FRONTAG				%	
14.REAR LAND				%	
15.MISCELLANEOUS				%	
				%	
				%	
Square Foot		**Square Feet**			
16.REGULAR LOT				%	
17.SECONDARY LOT				%	
18.EXCESS LAND				%	
19.CONDOMINIUM				%	
20.MISCELLANEOUS				%	
				%	
				%	
Fract. Acre		**Acreage/Sites**			
21.HOUSELOT(FRCT)	24	1.00		100 %	0
22.BASELOT(FRCT)	28	0.50		100 %	0
23.REAR(FRCT)				%	
Acres				%	
24.HOUSELOT				%	
25.BASELOT				%	
26.FRONTAGE 1				%	
27.FRONTAGE 2				%	
28.REAR LAND 1				%	
29.REAR LAND 2				%	

Total Acreage 1.50

Influence Codes

1.USE
2.R/W
3.TOPOGRAPHY
4.SIZE
5.ACCESS
6.RESTRICTIONS
7.SHAPE
8.SEMI-IMPROVED
9.FRACTIONAL
Acres
30.REAR LAND 3
31.REAR LAND 4
32.PASTURE
33.CROP
34.HORTICUL I
35.HORTUCUL II
36.ORCHARD
37.SOFTWOOD
38.MIXED WOOD
39.HARDWOOD
40.WASTE
41.GRAVEL PIT
42.MOBILE HOME SI
43.CONDO SITE
44.EXTRA SET OF L
45.M H HOOK-UP
46.HOLE/SITE

Blue Hill

Map Lot 037-006 | Account 375 | Location 773 KINGDOM RD | Card 1 Of 1 | 5/29/2024

Building Style	**4 CAPE**		
1.CONV.	5.COLONIAL	9.CONDO	
2.RANCH	6.SPLIT	10.	
3.R RANCH	7.CONTEMP	11.	
4.CAPE	8.COTTAGE	12.	
Dwelling Units	**1**		
Other Units	**0**		
Stories	**1 ONE STORY**		
1.1	4.1.5	7.3.5	
2.2	5.1.75	8.4	
3.3	6.2.5	9.	
Exterior Walls	**5 SHINGLE**		
1.WOOD	5.SHINGLE	9.OTHER	
2.VIN/AL	6.BRK/STN	10.ALUM	
3.COMPOS.	7.SINGLE	11.LOG	
4.ASBESTOS	8.HARDY/CO	12.STONE	
Roof Surface	**1 ASPHALT SHINGLES**		
1.ASPHALT	4.COMPOSIT	7.ROLL	
2.SLATE	5.WOOD	8.	
3.METAL	6.OTHER	9.	
SF Masonry Trim	**0**		
	0		
	0		
Year Built	**1820**		
Year Remodeled	**0**		
Foundation	**3 BRICK &/OR STONE**		
1.CONCRETE	4.WOOD	7.	
2.C BLOCK	5.SLAB	8.	
3.BR/STONE	6.PIERS	9.	
Basement	**2 1/2 BASEMENT**		
1.1/4 BMT	4.FULL BMT	7.	
2.1/2 BMT	5.NONE	8.	
3.3/4 BMT	6.	9.NONE	
Bsmt Gar # Cars	**0**		
Wet Basement	**2 DAMP BASEMENT**		
1.DRY	4.DIRT FLR	7.	
2.DAMP	5.	8.	
3.WET	6.	9.	

SF Bsmt Living	**0**		
Fin Bsmt Grade	**0 0**		
	0		
Heat Type	**100%**	**1 HOT WATER BB**	
1.HWBB	5.FWA	9.NO HEAT	
2.HWCI	6.GRAVWA	10.	
3.H PUMP	7.ELECTRIC	11.	
4.RADIANT	8.FL/WALL	12.	
Cool Type	**0%**	**9 NONE**	
1.REFRIG	4.W&C AIR	7.	
2.EVAPOR	5.	8.	
3.H PUMP	6.	9.NONE	
Kitchen Style	**2 TYPICAL**		
1.MODERN	4.OBSOLETE	7.	
2.TYPICAL	5.	8.	
3.OLD TYPE	6.	9.NONE	
Bath(s) Style	**2 TYPICAL BATH(S)**		
1.MODERN	4.OBSOLETE	7.	
2.TYPICAL	5.	8.	
3.OLD TYPE	6.	9.NONE	
# Rooms	**0**		
# Bedrooms	**0**		
# Full Baths	**2**		
# Half Baths	**0**		
# Addn Fixtures	**0**		
# Fireplaces	**0**		

TRIO

Layout	**1 TYPICAL**		
1.TYPICAL	4.	7.	
2.INADEQ	5.	8.	
3.	6.	9.	
Attic	**4 FULL FINISHED**		
1.1/4 FIN	4.FULL FIN	7.	
2.1/2 FIN	5.FL/STAIR	8.	
3.3/4 FIN	6.	9.NONE	
Insulation	**3 CAPPED ONLY**		
1.FULL	4.MINIMAL	7.	
2.HEAVY	5.PARTIAL	8.	
3.CAPPED	6.	9.NONE	
Unfinished %	**0%**		
Grade & Factor	**3 C 100%**		
1.E GRADE	4.B GRADE	7.AAA GRAD	
2.D GRADE	5.A GRADE	8.M&S PRIC	
3.C GRADE	6.AA GRADE	9.SAME	
SQFT (Footprint)	**1045**		
Condition	**3 BELOW AVERAGE**		
1.POOR	4.AVG	7.V G	
2.FAIR	5.AVG+	8.EXC	
3.AVG-	6.GOOD	9.SAME	
Phys. % Good	**0%**		
Funct. % Good	**100%**		
Functional Code	**9 NONE**		
1.INCOMP	4.PL/HT	7.	
2.OVERBLT	5.DAMAGE/D	8.	
3.STYLE	6.	9.NONE	
Econ. % Good	**100%**		
Economic Code	**NONE**		
0.None	3.NO POWER	7.	
1.LOCATION	4.DAMAGE/D	8.	
2.ENCROACH	9.NONE	9.	
Entrance Code	**0**		
1.INTERIOR	4.VACANT	7.	
2.REFUSAL	5.ESTIMATE	8.	
3.INFORMED	6.	9.	
Information Code	**0**		
1.OWNER	4.AGENT	7.	
2.RELATIVE	5.ESTIMATE	8.	
3.TENANT	6.OTHER	9.	

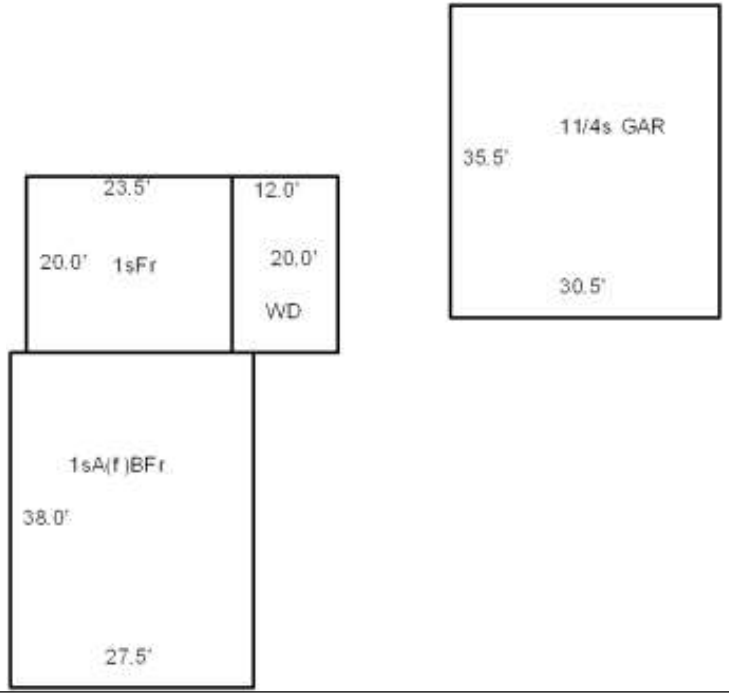

Date Inspected

Additions, Outbuildings & Improvements

Type	Year	Units	Grade	Cond	Phys.	Funct.	Sound Value
1 ONE STORY	0	470	0 0	0	0 %	0 %	
58 1 1/4S GARAGE	0	1083	2 100	3	0 %	100 %	
68 DECK	2013	240	3 100	4	0 %	100 %	
					%	%	
					%	%	
					%	%	
					%	%	
					%	%	
					%	%	
					%	%	

1.ONE STORY FRAM
2.TWO STORY FRAM
3.THREE STORY FR
4.1 & 1/2 STORY
5.1 & 3/4 STORY
6.2 & 1/2 STORY
21.OPEN FRAME POR
22.ENCL PCH/1SFR(
23.FRAME GARAGE
24.FRAME SHED
25.FRAME BAY WIND
26.1SFR OVERHANG
27.UNFIN BASEMENT
28.UNF ATTIC/LOFT
29.FINISHED ATTIC

Map Lot 037-019 | Account 376 | Location 772 KINGDOM RD | Card 1 Of 1 | 5/29/2024

SLAGLE, JEANINE K
NAAB, JOHN WILLIAM & JENNIFER
772 KINGDOM RD
BLUE HILL ME 04614

B6881P969

Previous Owner
GARVEY, ANNA S.
772 KINGDOM RD

BLUE HILL ME 04614
Sale Date: 3/29/2018

Previous Owner
CHANEY, EMILY R
63 PARKER RIDGE LN #202

BLUE HILL ME 04614
Sale Date: 4/14/2012

Inspection Witnessed By:

X Date

No./Date	Description	Date Insp.

Notes:

3/7/16 - W/MR. ADD SHED/ADDN TO GAR. COMP.
1/22/16- NAH ADD NEW 1 1/4s GAR.
4/16/15 W/FATHER HSE COMP
3/24/14 NAH N/C
5/1/13- W/MRS. NEW HSE W/LOT IMPS.

Blue Hill

Property Data

Neighborhood **43 NEIGHBORHOOD 43.**

Tree Growth Year **0**

X Coordinate **0**

Y Coordinate **0**

Zone/Land Use **11 RESIDENTIAL**

Secondary Zone

Topography **2 ROLLING**

1.LEVEL	4.BELOW ST	7.ROUGH
2.ROLLING	5.LOW	8.
3.ABOVE ST	6.SWAMPY	9.

Utilities **4 DRILLED WELL 7 SEPTIC**

1.SUMMER	4.DR WELL	7.SEPTIC
2.WATER	5.DUG WELL	8.SPRING
3.SEWER	6.LAKE WTR	9.NONE

Street **3 GRAVEL**

1.PAVED	4.PROPOSED	7.
2.SEMI IMP	5.	8.
3.GRAVEL	6.	9.NONE

0

SPRINGWORK YEAR **0**

Sale Data

Sale Date **3/29/2018**

Price **169,250**

Sale Type **2 LAND &**

1.LAND	4.MOBILE	7.
2.L & B	5.OTHER	8.
3.BUILDING	6.	9.

Financing **7 UNKNOWN.....**

1.CONVENT	4.SELLER	7.UNKNOWN
2.FHA/VA	5.PRIVATE	8.
3.ASSUMED	6.CASH	9.UNKNOWN

Validity **1 ARMS LENGTH**

1.VALID	4.SPLIT	7.RENOVATE
2.RELATED	5.PARTIAL	8.OTHER
3.DISTRESS	6.EXEMPT	9.

Verified **5 PUBLIC RECORD**

1.BUYER	4.AGENT	7.FAMILY
2.SELLER	5.PUB REC	8.OTHER
3.LENDER	6.MLS	9.CONFID

Assessment Record

Year	Land	Buildings	Exempt	Total
2011	38,000	0	0	38,000
2012	38,000	0	0	38,000
2013	45,100	78,600	0	123,700
2014	45,100	78,600	0	123,700
2015	45,100	82,700	0	127,800
2016	45,100	99,800	0	144,900
2017	45,100	99,800	0	144,900
2018	45,100	99,800	0	144,900
2019	45,100	99,800	0	144,900
2020	45,100	99,800	24,500	120,400
2021	45,100	99,800	24,000	120,900
2022	45,100	99,800	23,500	121,400
2023	45,100	99,800	20,250	124,650
2024	82,000	167,900	25,000	224,900

Land Data

Front Foot

11.REGULAR LOT
12.SECONDARY
13.EXCESS FRONTAG
14.REAR LAND
15.MISCELLANEOUS

Square Foot

16.REGULAR LOT
17.SECONDARY LOT
18.EXCESS LAND
19.CONDOMINIUM
20.MISCELLANEOUS

Fract. Acre

21.HOUSELOT(FRCT)
22.BASELOT(FRCT)
23.REAR(FRCT)

Acres

24.HOUSELOT
25.BASELOT
26.FRONTAGE 1
27.FRONTAGE 2
28.REAR LAND 1
29.REAR LAND 2

Type	Effective Frontage	Effective Depth	Influence Factor	Influence Code
			%	
			%	
			%	
			%	
			%	
			%	
			%	
	Square Feet			
			%	
			%	
			%	
			%	
			%	
			%	
			%	
	Acreage/Sites			
24	1.00		100 %	0
28	5.00		100 %	0
29	2.00		100 %	0
			%	
			%	
			%	
			%	

Total Acreage 8.00

Influence Codes

1.USE
2.R/W
3.TOPOGRAPHY
4.SIZE
5.ACCESS
6.RESTRICTIONS
7.SHAPE
8.SEMI-IMPROVED
9.FRACTIONAL

Acres

30.REAR LAND 3
31.REAR LAND 4
32.PASTURE
33.CROP
34.HORTICUL I
35.HORTUCUL II
36.ORCHARD
37.SOFTWOOD
38.MIXED WOOD
39.HARDWOOD
40.WASTE
41.GRAVEL PIT
42.MOBILE HOME SI
43.CONDO SITE
44.EXTRA SET OF L
45.M H HOOK-UP
46.HOLE/SITE

Blue Hill

Map Lot 037-019 | Account 376 | Location 772 KINGDOM RD | Card 1 Of 1 | 5/29/2024

Building Style	**4 CAPE**	
1.CONV.	5.COLONIAL	9.CONDO
2.RANCH	6.SPLIT	10.
3.R RANCH	7.CONTEMP	11.
4.CAPE	8.COTTAGE	12.
Dwelling Units	**1**	
Other Units	**0**	
Stories	**1 ONE STORY**	
1.1	4.1.5	7.3.5
2.2	5.1.75	8.4
3.3	6.2.5	9.
Exterior Walls	**5 SHINGLE**	
1.WOOD	5.SHINGLE	9.OTHER
2.VIN/AL	6.BRK/STN	10.ALUM
3.COMPOS.	7.SINGLE	11.LOG
4.ASBESTOS	8.HARDY/CO	12.STONE
Roof Surface	**1 ASPHALT SHINGLES**	
1.ASPHALT	4.COMPOSIT	7.ROLL
2.SLATE	5.WOOD	8.
3.METAL	6.OTHER	9.
SF Masonry Trim	**0**	
	0	
	0	
Year Built	**2012**	
Year Remodeled	**0**	
Foundation	**5 CONCRETE SLAB**	
1.CONCRETE	4.WOOD	7.
2.C BLOCK	5.SLAB	8.
3.BR/STONE	6.PIERS	9.
Basement	**9 NO BASEMENT**	
1.1/4 BMT	4.FULL BMT	7.
2.1/2 BMT	5.NONE	8.
3.3/4 BMT	6.	9.NONE
Bsmt Gar # Cars	**0**	
Wet Basement	**9 NO BASEMENT**	
1.DRY	4.DIRT FLR	7.
2.DAMP	5.	8.
3.WET	6.	9.

SF Bsmt Living	**0**	
Fin Bsmt Grade	**0 0**	
	0	
Heat Type	**100%**	**4 RADIANT**
1.HWBB	5.FWA	9.NO HEAT
2.HWCI	6.GRAVWA	10.
3.H PUMP	7.ELECTRIC	11.
4.RADIANT	8.FL/WALL	12.
Cool Type	**0%**	**9 NONE**
1.REFRIG	4.W&C AIR	7.
2.EVAPOR	5.	8.
3.H PUMP	6.	9.NONE
Kitchen Style	**2 TYPICAL**	
1.MODERN	4.OBSOLETE	7.
2.TYPICAL	5.	8.
3.OLD TYPE	6.	9.NONE
Bath(s) Style	**2 TYPICAL BATH(S)**	
1.MODERN	4.OBSOLETE	7.
2.TYPICAL	5.	8.
3.OLD TYPE	6.	9.NONE
# Rooms	**0**	
# Bedrooms	**2**	
# Full Baths	**1**	
# Half Baths	**0**	
# Addn Fixtures	**0**	
# Fireplaces	**0**	

TRIO

Layout	**1 TYPICAL**	
1.TYPICAL	4.	7.
2.INADEQ	5.	8.
3.	6.	9.
Attic	**2 1/2 FINISHED**	
1.1/4 FIN	4.FULL FIN	7.
2.1/2 FIN	5.FL/STAIR	8.
3.3/4 FIN	6.	9.NONE
Insulation	**1 FULL**	
1.FULL	4.MINIMAL	7.
2.HEAVY	5.PARTIAL	8.
3.CAPPED	6.	9.NONE
Unfinished %	**0%**	
Grade & Factor	**3 C 100%**	
1.E GRADE	4.B GRADE	7.AAA GRAD
2.D GRADE	5.A GRADE	8.M&S PRIC
3.C GRADE	6.AA GRADE	9.SAME
SQFT (Footprint)	**672**	
Condition	**4 AVERAGE**	
1.POOR	4.AVG	7.V G
2.FAIR	5.AVG+	8.EXC
3.AVG-	6.GOOD	9.SAME
Phys. % Good	**0%**	
Funct. % Good	**100%**	
Functional Code	**9 NONE**	
1.INCOMP	4.PL/HT	7.
2.OVERBLT	5.DAMAGE/D	8.
3.STYLE	6.	9.NONE
Econ. % Good	**100%**	
Economic Code	**NONE**	
0.None	3.NO POWER	7.
1.LOCATION	4.DAMAGE/D	8.
2.ENCROACH	9.NONE	9.
Entrance Code	**5 ESTIMATED**	
1.INTERIOR	4.VACANT	7.
2.REFUSAL	5.ESTIMATE	8.
3.INFORMED	6.	9.
Information Code	**5 ESTIMATE**	
1.OWNER	4.AGENT	7.
2.RELATIVE	5.ESTIMATE	8.
3.TENANT	6.OTHER	9.

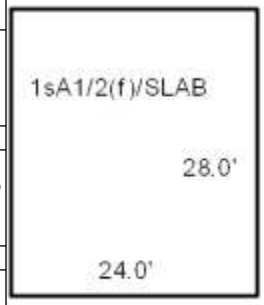

Date Inspected 5/01/2013

Additions, Outbuildings & Improvements

Type	Year	Units	Grade	Cond	Phys.	Funct.	Sound Value
71 1 1/4S GARAGE	2015	576	2 110	4	0 %	100 %	
24 FRAME SHED	2016	240	2 110	4	0 %	75 %	
					%	%	
					%	%	
					%	%	
					%	%	
					%	%	
					%	%	
					%	%	
					%	%	

1.ONE STORY FRAM
2.TWO STORY FRAM
3.THREE STORY FR
4.1 & 1/2 STORY
5.1 & 3/4 STORY
6.2 & 1/2 STORY
21.OPEN FRAME POR
22.ENCL PCH/1SFR(
23.FRAME GARAGE
24.FRAME SHED
25.FRAME BAY WIND
26.1SFR OVERHANG
27.UNFIN BASEMENT
28.UNF ATTIC/LOFT
29.FINISHED ATTIC

Map Lot 001-014 | Account 377 | Location 46 SANS VUE LN | Card 1 Of 2 | 5/29/2024

CHAPMAN, JOHN D
CHAPMAN, APRIL L
PO BOX 37
BLUE HILL ME 04614 0037

B1789P194

Property Data

Neighborhood **3 NEIGHBORHOOD 3.**

Tree Growth Year **0**

X Coordinate **0**

Y Coordinate **0**

Zone/Land Use **11 RESIDENTIAL**

Secondary Zone

Topography **2 ROLLING**

1.LEVEL	4.BELOW ST	7.ROUGH
2.ROLLING	5.LOW	8.
3.ABOVE ST	6.SWAMPY	9.

Utilities **4 DRILLED WELL 7 SEPTIC**

1.SUMMER	4.DR WELL	7.SEPTIC
2.WATER	5.DUG WELL	8.SPRING
3.SEWER	6.LAKE WTR	9.NONE

Street **3 GRAVEL**

1.PAVED	4.PROPOSED	7.
2.SEMI IMP	5.	8.
3.GRAVEL	6.	9.NONE

0

SPRINGWORK YEAR **0**

Sale Data

Sale Date

Price

Sale Type

1.LAND	4.MOBILE	7.
2.L & B	5.OTHER	8.
3.BUILDING	6.	9.

Financing

1.CONVENT	4.SELLER	7.UNKNOWN
2.FHA/VA	5.PRIVATE	8.
3.ASSUMED	6.CASH	9.UNKNOWN

Validity

1.VALID	4.SPLIT	7.RENOVATE
2.RELATED	5.PARTIAL	8.OTHER
3.DISTRESS	6.EXEMPT	9.

Verified

1.BUYER	4.AGENT	7.FAMILY
2.SELLER	5.PUB REC	8.OTHER
3.LENDER	6.MLS	9.CONFID

Assessment Record

Year	Land	Buildings	Exempt	Total
2011	110,300	328,000	10,000	428,300
2012	110,300	328,000	10,000	428,300
2013	93,800	278,800	10,000	362,600
2014	93,800	278,800	10,000	362,600
2015	93,800	278,800	10,000	362,600
2016	93,800	277,800	15,000	356,600
2017	93,800	277,800	20,000	351,600
2018	93,800	277,800	20,000	351,600
2019	93,800	277,800	19,600	352,000
2020	93,800	277,800	24,500	347,100
2021	93,800	277,800	24,000	347,600
2022	93,800	277,800	23,500	348,100
2023	93,800	277,800	20,250	351,350
2024	175,300	503,600	25,000	653,900

Land Data

Front Foot

11.REGULAR LOT
12.SECONDARY
13.EXCESS FRONTAG
14.REAR LAND
15.MISCELLANEOUS

Square Foot

16.REGULAR LOT
17.SECONDARY LOT
18.EXCESS LAND
19.CONDOMINIUM
20.MISCELLANEOUS

Fract. Acre

21.HOUSELOT(FRCT)
22.BASELOT(FRCT)
23.REAR(FRCT)

Acres

24.HOUSELOT
25.BASELOT
26.FRONTAGE 1
27.FRONTAGE 2
28.REAR LAND 1
29.REAR LAND 2

Type	Effective Frontage	Effective Depth	Influence Factor	Influence Code
			%	
			%	
			%	
			%	
			%	
			%	
			%	
	Square Feet			
			%	
			%	
			%	
			%	
			%	
			%	
			%	
	Acreage/Sites			
24	1.00		100 %	0
28	1.06		100 %	0
			%	
			%	
			%	
			%	
			%	

Total Acreage 2.06

Influence Codes

1.USE
2.R/W
3.TOPOGRAPHY
4.SIZE
5.ACCESS
6.RESTRICTIONS
7.SHAPE
8.SEMI-IMPROVED
9.FRACTIONAL

Acres

30.REAR LAND 3
31.REAR LAND 4
32.PASTURE
33.CROP
34.HORTICUL I
35.HORTUCUL II
36.ORCHARD
37.SOFTWOOD
38.MIXED WOOD
39.HARDWOOD
40.WASTE
41.GRAVEL PIT
42.MOBILE HOME SI
43.CONDO SITE
44.EXTRA SET OF L
45.M H HOOK-UP
46.HOLE/SITE

Inspection Witnessed By:

X Date

No./Date	Description	Date Insp.

Notes:

Blue Hill

Blue Hill

Map Lot 001-014 | Account 377 | Location 46 SANS VUE LN | Card 1 Of 2 | 5/29/2024

Building Style	**4 CAPE**	
1.CONV.	5.COLONIAL	9.CONDO
2.RANCH	6.SPLIT	10.
3.R RANCH	7.CONTEMP	11.
4.CAPE	8.COTTAGE	12.
Dwelling Units	**1**	
Other Units	**0**	
Stories	**5 ONE & 3/4 STORY**	
1.1	4.1.5	7.3.5
2.2	5.1.75	8.4
3.3	6.2.5	9.
Exterior Walls	**5 SHINGLE**	
1.WOOD	5.SHINGLE	9.OTHER
2.VIN/AL	6.BRK/STN	10.ALUM
3.COMPOS.	7.SINGLE	11.LOG
4.ASBESTOS	8.HARDY/CO	12.STONE
Roof Surface	**1 ASPHALT SHINGLES**	
1.ASPHALT	4.COMPOSIT	7.ROLL
2.SLATE	5.WOOD	8.
3.METAL	6.OTHER	9.
SF Masonry Trim	**0**	
	0	
	0	
Year Built	**1987**	
Year Remodeled	**2004**	
Foundation	**1 CONCRETE**	
1.CONCRETE	4.WOOD	7.
2.C BLOCK	5.SLAB	8.
3.BR/STONE	6.PIERS	9.
Basement	**3 3/4 BASEMENT**	
1.1/4 BMT	4.FULL BMT	7.
2.1/2 BMT	5.NONE	8.
3.3/4 BMT	6.	9.NONE
Bsmt Gar # Cars	**0**	
Wet Basement	**1 DRY BASEMENT**	
1.DRY	4.DIRT FLR	7.
2.DAMP	5.	8.
3.WET	6.	9.

SF Bsmt Living	**0**	
Fin Bsmt Grade	**0 0**	
	0	
Heat Type	**100%**	**4 RADIANT**
1.HWBB	5.FWA	9.NO HEAT
2.HWCI	6.GRAVWA	10.
3.H PUMP	7.ELECTRIC	11.
4.RADIANT	8.FL/WALL	12.
Cool Type	**0%**	**9 NONE**
1.REFRIG	4.W&C AIR	7.
2.EVAPOR	5.	8.
3.H PUMP	6.	9.NONE
Kitchen Style	**2 TYPICAL**	
1.MODERN	4.OBSOLETE	7.
2.TYPICAL	5.	8.
3.OLD TYPE	6.	9.NONE
Bath(s) Style	**2 TYPICAL BATH(S)**	
1.MODERN	4.OBSOLETE	7.
2.TYPICAL	5.	8.
3.OLD TYPE	6.	9.NONE
# Rooms	**7**	
# Bedrooms	**3**	
# Full Baths	**3**	
# Half Baths	**1**	
# Addn Fixtures	**0**	
# Fireplaces	**0**	

TRIO

Layout	**1 TYPICAL**	
1.TYPICAL	4.	7.
2.INADEQ	5.	8.
3.	6.	9.
Attic	**9 NONE**	
1.1/4 FIN	4.FULL FIN	7.
2.1/2 FIN	5.FL/STAIR	8.
3.3/4 FIN	6.	9.NONE
Insulation	**1 FULL**	
1.FULL	4.MINIMAL	7.
2.HEAVY	5.PARTIAL	8.
3.CAPPED	6.	9.NONE
Unfinished %	**0%**	
Grade & Factor	**4 B 100%**	
1.E GRADE	4.B GRADE	7.AAA GRAD
2.D GRADE	5.A GRADE	8.M&S PRIC
3.C GRADE	6.AA GRADE	9.SAME
SQFT (Footprint)	**960**	
Condition	**6 GOOD**	
1.POOR	4.AVG	7.V G
2.FAIR	5.AVG+	8.EXC
3.AVG-	6.GOOD	9.SAME
Phys. % Good	**0%**	
Funct. % Good	**100%**	
Functional Code	**9 NONE**	
1.INCOMP	4.PL/HT	7.
2.OVERBLT	5.DAMAGE/D	8.
3.STYLE	6.	9.NONE
Econ. % Good	**100%**	
Economic Code	**NONE**	
0.None	3.NO POWER	7.
1.LOCATION	4.DAMAGE/D	8.
2.ENCROACH	9.NONE	9.
Entrance Code	**0**	
1.INTERIOR	4.VACANT	7.
2.REFUSAL	5.ESTIMATE	8.
3.INFORMED	6.	9.
Information Code	**0**	
1.OWNER	4.AGENT	7.
2.RELATIVE	5.ESTIMATE	8.
3.TENANT	6.OTHER	9.

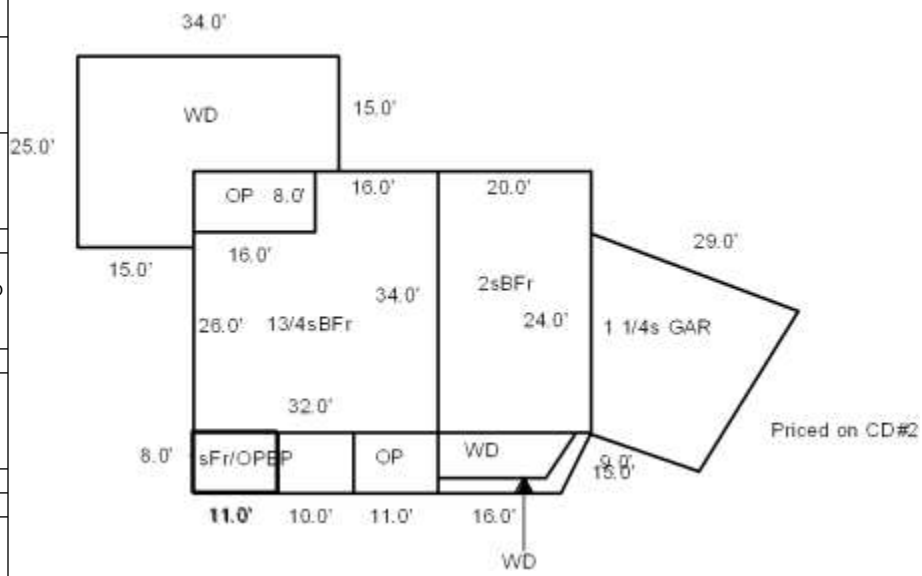

Date Inspected

Additions, Outbuildings & Improvements

Type	Year	Units	Grade	Cond	Phys.	Funct.	Sound Value
21 OPEN FRAME	0	128	0 0	0	0 %	0 %	
68 DECK	1995	660	0 0	0	0 %	0 %	
48 FULL UPPER	0	88	9 100	4	0 %	100 %	
21 OPEN FRAME	0	88	0 0	0	0 %	0 %	
1 ONE STORY	0	80	0 0	0	0 %	0 %	
21 OPEN FRAME	0	88	0 0	0	0 %	0 %	
10 TWO STY BSMT	2003	680	9 100	4	0 %	100 %	
68 DECK	0	96	9 100	4	0 %	100 %	
68 DECK	0	144	9 100	4	0 %	100 %	
71 1 1/4S GARAGE	0	530	9 100	4	0 %	100 %	

1.ONE STORY FRAM
2.TWO STORY FRAM
3.THREE STORY FR
4.1 & 1/2 STORY
5.1 & 3/4 STORY
6.2 & 1/2 STORY
21.OPEN FRAME POR
22.ENCL PCH/1SFR(
23.FRAME GARAGE
24.FRAME SHED
25.FRAME BAY WIND
26.1SFR OVERHANG
27.UNFIN BASEMENT
28.UNF ATTIC/LOFT
29.FINISHED ATTIC

Map Lot 001-014 Account 377 Location BLDG Card 2 Of 2 5/29/2024

CHAPMAN, JOHN D
CHAPMAN, APRIL L
PO BOX 37
BLUE HILL ME 04614 0037

B1789P194

Property Data

Neighborhood **3 NEIGHBORHOOD 3.**

Tree Growth Year **0**

X Coordinate **0**

Y Coordinate **0**

Zone/Land Use **11 RESIDENTIAL**

Secondary Zone

Topography **2 ROLLING**

1.LEVEL	4.BELOW ST	7.ROUGH
2.ROLLING	5.LOW	8.
3.ABOVE ST	6.SWAMPY	9.

Utilities **4 DRILLED WELL 7 SEPTIC**

1.SUMMER	4.DR WELL	7.SEPTIC
2.WATER	5.DUG WELL	8.SPRING
3.SEWER	6.LAKE WTR	9.NONE

Street **3 GRAVEL**

1.PAVED	4.PROPOSED	7.
2.SEMI IMP	5.	8.
3.GRAVEL	6.	9.NONE

0

SPRINGWORK YEAR **0**

Sale Data

Sale Date

Price

Sale Type

1.LAND	4.MOBILE	7.
2.L & B	5.OTHER	8.
3.BUILDING	6.	9.

Financing

1.CONVENT	4.SELLER	7.UNKNOWN
2.FHA/VA	5.PRIVATE	8.
3.ASSUMED	6.CASH	9.UNKNOWN

Validity

1.VALID	4.SPLIT	7.RENOVATE
2.RELATED	5.PARTIAL	8.OTHER
3.DISTRESS	6.EXEMPT	9.

Verified

1.BUYER	4.AGENT	7.FAMILY
2.SELLER	5.PUB REC	8.OTHER
3.LENDER	6.MLS	9.CONFID

Assessment Record

Year	Land	Buildings	Exempt	Total
2011	0	30,400	0	30,400
2012	0	30,400	0	30,400
2013	0	25,800	0	25,800
2014	0	25,800	0	25,800
2015	0	25,800	0	25,800
2016	0	25,800	0	25,800
2017	0	25,800	0	25,800
2018	0	25,800	0	25,800
2019	0	25,800	0	25,800
2020	0	25,800	0	25,800
2021	0	25,800	0	25,800
2022	0	25,800	0	25,800
2023	0	25,800	0	25,800
2024	0	47,900	0	47,900

Land Data

Front Foot	Type	Effective Frontage	Effective Depth	Influence Factor	Influence Code
11.REGULAR LOT				%	
12.SECONDARY				%	
13.EXCESS FRONTAG				%	
14.REAR LAND				%	
15.MISCELLANEOUS				%	
				%	
				%	
Square Foot		**Square Feet**			
16.REGULAR LOT				%	
17.SECONDARY LOT				%	
18.EXCESS LAND				%	
19.CONDOMINIUM				%	
20.MISCELLANEOUS				%	
				%	
				%	
Fract. Acre		**Acreage/Sites**			
21.HOUSELOT(FRCT)				%	
22.BASELOT(FRCT)				%	
23.REAR(FRCT)				%	
Acres				%	
24.HOUSELOT				%	
25.BASELOT				%	
26.FRONTAGE 1				%	
27.FRONTAGE 2				%	
28.REAR LAND 1					
29.REAR LAND 2					

Total Acreage 0.00

Influence Codes

1.USE
2.R/W
3.TOPOGRAPHY
4.SIZE
5.ACCESS
6.RESTRICTIONS
7.SHAPE
8.SEMI-IMPROVED
9.FRACTIONAL

Acres

30.REAR LAND 3
31.REAR LAND 4
32.PASTURE
33.CROP
34.HORTICUL I
35.HORTUCUL II
36.ORCHARD
37.SOFTWOOD
38.MIXED WOOD
39.HARDWOOD
40.WASTE
41.GRAVEL PIT
42.MOBILE HOME SI
43.CONDO SITE
44.EXTRA SET OF L
45.M H HOOK-UP
46.HOLE/SITE

Inspection Witnessed By:

X Date

No./Date	Description	Date Insp.

Notes:

Blue Hill

Blue Hill

Map Lot 001-014 | Account 377 | Location BLDG | Card 2 Of 2 5/29/2024

Building Style		
1.CONV.	5.COLONIAL	9.CONDO
2.RANCH	6.SPLIT	10.
3.R RANCH	7.CONTEMP	11.
4.CAPE	8.COTTAGE	12.

Dwelling Units
Other Units

Stories		
1.1	4.1.5	7.3.5
2.2	5.1.75	8.4
3.3	6.2.5	9.

Exterior Walls		
1.WOOD	5.SHINGLE	9.OTHER
2.VIN/AL	6.BRK/STN	10.ALUM
3.COMPOS.	7.SINGLE	11.LOG
4.ASBESTOS	8.HARDY/CO	12.STONE

Roof Surface		
1.ASPHALT	4.COMPOSIT	7.ROLL
2.SLATE	5.WOOD	8.
3.METAL	6.OTHER	9.

SF Masonry Trim

Year Built
Year Remodeled

Foundation		
1.CONCRETE	4.WOOD	7.
2.C BLOCK	5.SLAB	8.
3.BR/STONE	6.PIERS	9.

Basement		
1.1/4 BMT	4.FULL BMT	7.
2.1/2 BMT	5.NONE	8.
3.3/4 BMT	6.	9.NONE

Bsmt Gar # Cars

Wet Basement		
1.DRY	4.DIRT FLR	7.
2.DAMP	5.	8.
3.WET	6.	9.

SF Bsmt Living
Fin Bsmt Grade

Heat Type		
1.HWBB	5.FWA	9.NO HEAT
2.HWCI	6.GRAVWA	10.
3.H PUMP	7.ELECTRIC	11.
4.RADIANT	8.FL/WALL	12.

Cool Type		
1.REFRIG	4.W&C AIR	7.
2.EVAPOR	5.	8.
3.H PUMP	6.	9.NONE

Kitchen Style		
1.MODERN	4.OBSOLETE	7.
2.TYPICAL	5.	8.
3.OLD TYPE	6.	9.NONE

Bath(s) Style		
1.MODERN	4.OBSOLETE	7.
2.TYPICAL	5.	8.
3.OLD TYPE	6.	9.NONE

Rooms
Bedrooms
Full Baths
Half Baths
Addn Fixtures
Fireplaces

TRIO

Layout		
1.TYPICAL	4.	7.
2.INADEQ	5.	8.
3.	6.	9.

Attic		
1.1/4 FIN	4.FULL FIN	7.
2.1/2 FIN	5.FL/STAIR	8.
3.3/4 FIN	6.	9.NONE

Insulation		
1.FULL	4.MINIMAL	7.
2.HEAVY	5.PARTIAL	8.
3.CAPPED	6.	9.NONE

Unfinished %

Grade & Factor		
1.E GRADE	4.B GRADE	7.AAA GRAD
2.D GRADE	5.A GRADE	8.M&S PRIC
3.C GRADE	6.AA GRADE	9.SAME

SQFT (Footprint)

Condition		
1.POOR	4.AVG	7.V G
2.FAIR	5.AVG+	8.EXC
3.AVG-	6.GOOD	9.SAME

Phys. % Good
Funct. % Good

Functional Code		
1.INCOMP	4.PL/HT	7.
2.OVERBLT	5.DAMAGE/D	8.
3.STYLE	6.	9.NONE

Econ. % Good

Economic Code		
0.None	3.NO POWER	7.
1.LOCATION	4.DAMAGE/D	8.
2.ENCROACH	9.NONE	9.

Entrance Code **0**		
1.INTERIOR	4.VACANT	7.
2.REFUSAL	5.ESTIMATE	8.
3.INFORMED	6.	9.

Information Code **0**		
1.OWNER	4.AGENT	7.
2.RELATIVE	5.ESTIMATE	8.
3.TENANT	6.OTHER	9.

Date Inspected

CD#1

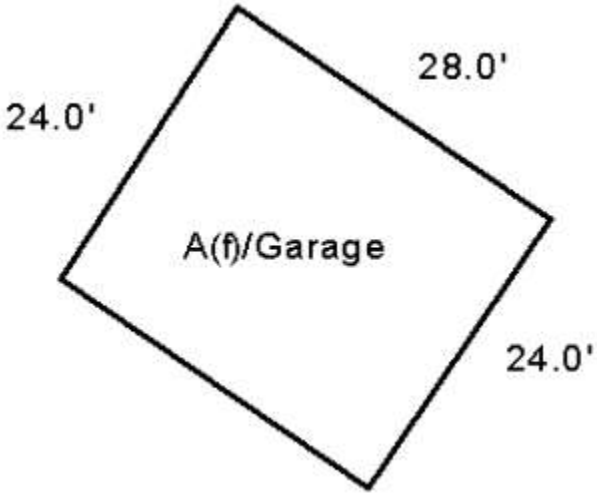

Additions, Outbuildings & Improvements

Type	Year	Units	Grade	Cond	Phys.	Funct.	Sound Value
29 FINISHED ATTIC	2003	665	2 100	4	0 %	100 %	
23 FRAME GARAGE	2003	665	9 100	4	0 %	100 %	
					%	%	
					%	%	
					%	%	
					%	%	
					%	%	
					%	%	
					%	%	
					%	%	

1.ONE STORY FRAM
2.TWO STORY FRAM
3.THREE STORY FR
4.1 & 1/2 STORY
5.1 & 3/4 STORY
6.2 & 1/2 STORY
21.OPEN FRAME POR
22.ENCL PCH/1SFR(
23.FRAME GARAGE
24.FRAME SHED
25.FRAME BAY WIND
26.1SFR OVERHANG
27.UNFIN BASEMENT
28.UNF ATTIC/LOFT
29.FINISHED ATTIC

Map Lot 020-023 Account 378 Location LAND-LEACH LOT Card 1 Of 1 5/29/2024

VERSANT POWER
ATTN PROPERTY TAX DEPT/ACCOUNTS PAYABLE
BANGOR ME 04402 0932

B2880P453 B7082P331

Previous Owner
BANGOR HYDRO-ELECTRIC COMPANY
PO BOX 932

BANGOR ME 04402 0932
Sale Date: 3/31/2014

Inspection Witnessed By:

X Date

No./Date	Description	Date Insp.

Notes:

'21 SPLIT 14.1AC TO ABUTTER LOT 27
3/23/2009-LOT CLEARED AND POWER POLES ARE IN-NO BUILDINGS YET 3/15/10 VAC N/C
4/25/11-N/C

Blue Hill

Property Data

Neighborhood **1 NEIGHBORHOOD 1.**

Tree Growth Year **0**

X Coordinate **0**

Y Coordinate **0**

Zone/Land Use **11 RESIDENTIAL**

Secondary Zone

Topography **2 ROLLING**

1.LEVEL 4.BELOW ST 7.ROUGH
2.ROLLING 5.LOW 8.
3.ABOVE ST 6.SWAMPY 9.

Utilities **9 NONE**

1.SUMMER 4.DR WELL 7.SEPTIC
2.WATER 5.DUG WELL 8.SPRING
3.SEWER 6.LAKE WTR 9.NONE

Street **1 PAVED**

1.PAVED 4.PROPOSED 7.
2.SEMI IMP 5. 8.
3.GRAVEL 6. 9.NONE

0

SPRINGWORK YEAR **0**

Sale Data

Sale Date

Price

Sale Type

1.LAND 4.MOBILE 7.
2.L & B 5.OTHER 8.
3.BUILDING 6. 9.

Financing

1.CONVENT 4.SELLER 7.UNKNOWN
2.FHA/VA 5.PRIVATE 8.
3.ASSUMED 6.CASH 9.UNKNOWN

Validity

1.VALID 4.SPLIT 7.RENOVATE
2.RELATED 5.PARTIAL 8.OTHER
3.DISTRESS 6.EXEMPT 9.

Verified

1.BUYER 4.AGENT 7.FAMILY
2.SELLER 5.PUB REC 8.OTHER
3.LENDER 6.MLS 9.CONFID

Assessment Record

Year	Land	Buildings	Exempt	Total
2011	79,500	0	0	79,500
2012	79,500	0	0	79,500
2013	67,600	0	0	67,600
2014	67,600	0	0	67,600
2015	67,600	0	0	67,600
2016	67,600	0	0	67,600
2017	67,600	0	0	67,600
2018	67,600	0	0	67,600
2019	67,600	0	0	67,600
2020	67,600	0	0	67,600
2021	49,600	0	0	49,600
2022	49,600	0	0	49,600
2023	49,600	0	0	49,600
2024	70,900	0	0	70,900

Land Data

Front Foot	Type	Effective Frontage	Effective Depth	Influence Factor	Influence Code
11.REGULAR LOT				%	
12.SECONDARY				%	
13.EXCESS FRONTAG				%	
14.REAR LAND				%	
15.MISCELLANEOUS				%	
				%	
				%	
Square Foot		**Square Feet**			
16.REGULAR LOT				%	
17.SECONDARY LOT				%	
18.EXCESS LAND				%	
19.CONDOMINIUM				%	
20.MISCELLANEOUS				%	
				%	
				%	
Fract. Acre		**Acreage/Sites**			
21.HOUSELOT(FRCT)	25	1.00		100 %	0
22.BASELOT(FRCT)	28	5.00		100 %	0
23.REAR(FRCT)	29	8.90		100 %	0
Acres				%	
24.HOUSELOT				%	
25.BASELOT				%	
26.FRONTAGE 1				%	
27.FRONTAGE 2				%	
28.REAR LAND 1					
29.REAR LAND 2					

Total Acreage 14.90

Influence Codes

1.USE
2.R/W
3.TOPOGRAPHY
4.SIZE
5.ACCESS
6.RESTRICTIONS
7.SHAPE
8.SEMI-IMPROVED
9.FRACTIONAL
Acres
30.REAR LAND 3
31.REAR LAND 4
32.PASTURE
33.CROP
34.HORTICUL I
35.HORTUCUL II
36.ORCHARD
37.SOFTWOOD
38.MIXED WOOD
39.HARDWOOD
40.WASTE
41.GRAVEL PIT
42.MOBILE HOME SI
43.CONDO SITE
44.EXTRA SET OF L
45.M H HOOK-UP
46.HOLE/SITE

Blue Hill

Map Lot 020-023 | Account 378 | Location LAND-LEACH LOT | Card 1 Of 1 | 5/29/2024

Building Style		
1.CONV.	5.COLONIAL	9.CONDO
2.RANCH	6.SPLIT	10.
3.R RANCH	7.CONTEMP	11.
4.CAPE	8.COTTAGE	12.

Dwelling Units

Other Units

Stories		
1.1	4.1.5	7.3.5
2.2	5.1.75	8.4
3.3	6.2.5	9.

Exterior Walls		
1.WOOD	5.SHINGLE	9.OTHER
2.VIN/AL	6.BRK/STN	10.ALUM
3.COMPOS.	7.SINGLE	11.LOG
4.ASBESTOS	8.HARDY/CO	12.STONE

Roof Surface		
1.ASPHALT	4.COMPOSIT	7.ROLL
2.SLATE	5.WOOD	8.
3.METAL	6.OTHER	9.

SF Masonry Trim

Year Built

Year Remodeled

Foundation		
1.CONCRETE	4.WOOD	7.
2.C BLOCK	5.SLAB	8.
3.BR/STONE	6.PIERS	9.

Basement		
1.1/4 BMT	4.FULL BMT	7.
2.1/2 BMT	5.NONE	8.
3.3/4 BMT	6.	9.NONE

Bsmt Gar # Cars

Wet Basement		
1.DRY	4.DIRT FLR	7.
2.DAMP	5.	8.
3.WET	6.	9.

SF Bsmt Living

Fin Bsmt Grade

Heat Type		
1.HWBB	5.FWA	9.NO HEAT
2.HWCI	6.GRAVWA	10.
3.H PUMP	7.ELECTRIC	11.
4.RADIANT	8.FL/WALL	12.

Cool Type		
1.REFRIG	4.W&C AIR	7.
2.EVAPOR	5.	8.
3.H PUMP	6.	9.NONE

Kitchen Style		
1.MODERN	4.OBSOLETE	7.
2.TYPICAL	5.	8.
3.OLD TYPE	6.	9.NONE

Bath(s) Style		
1.MODERN	4.OBSOLETE	7.
2.TYPICAL	5.	8.
3.OLD TYPE	6.	9.NONE

Rooms

Bedrooms

Full Baths

Half Baths

Addn Fixtures

Fireplaces

TRIO

Layout		
1.TYPICAL	4.	7.
2.INADEQ	5.	8.
3.	6.	9.

Attic		
1.1/4 FIN	4.FULL FIN	7.
2.1/2 FIN	5.FL/STAIR	8.
3.3/4 FIN	6.	9.NONE

Insulation		
1.FULL	4.MINIMAL	7.
2.HEAVY	5.PARTIAL	8.
3.CAPPED	6.	9.NONE

Unfinished %

Grade & Factor		
1.E GRADE	4.B GRADE	7.AAA GRAD
2.D GRADE	5.A GRADE	8.M&S PRIC
3.C GRADE	6.AA GRADE	9.SAME

SQFT (Footprint)

Condition		
1.POOR	4.AVG	7.V G
2.FAIR	5.AVG+	8.EXC
3.AVG-	6.GOOD	9.SAME

Phys. % Good

Funct. % Good

Functional Code		
1.INCOMP	4.PL/HT	7.
2.OVERBLT	5.DAMAGE/D	8.
3.STYLE	6.	9.NONE

Econ. % Good

Economic Code		
0.None	3.NO POWER	7.
1.LOCATION	4.DAMAGE/D	8.
2.ENCROACH	9.NONE	9.

Entrance Code **0**		
1.INTERIOR	4.VACANT	7.
2.REFUSAL	5.ESTIMATE	8.
3.INFORMED	6.	9.

Information Code **0**		
1.OWNER	4.AGENT	7.
2.RELATIVE	5.ESTIMATE	8.
3.TENANT	6.OTHER	9.

Date Inspected

Additions, Outbuildings & Improvements

Type	Year	Units	Grade	Cond	Phys.	Funct.	Sound Value
					%	%	
					%	%	
					%	%	
					%	%	
					%	%	
					%	%	
					%	%	
					%	%	
					%	%	
					%	%	

1.ONE STORY FRAM
2.TWO STORY FRAM
3.THREE STORY FR
4.1 & 1/2 STORY
5.1 & 3/4 STORY
6.2 & 1/2 STORY
21.OPEN FRAME POR
22.ENCL PCH/1SFR(
23.FRAME GARAGE
24.FRAME SHED
25.FRAME BAY WIND
26.1SFR OVERHANG
27.UNFIN BASEMENT
28.UNF ATTIC/LOFT
29.FINISHED ATTIC

Map Lot 016-038 Account 379 Location 50 MAIN ST Card 1 Of 1 5/29/2024

JOHN B WARREN & KATHRYN N WARREN TRUST
PO Box 304
Blue Hill ME 04614

B7159P82

Previous Owner
POINT PINELLAS PROPERTIES, LLC.
PO BOX 304

BLUE HILL ME 04614
Sale Date: 10/04/2021

Previous Owner
DOWNEAST PROPERTY MANAGEMENT AND CONSTRUCTION
C/O GORDON STEWART
80 TENNIS RD
DEER ISLE ME 04627
Sale Date: 9/09/2021

Previous Owner
QUINN'S PLACE LLC
50 MAIN STREET

BLUE HILL ME 04614
Sale Date: 9/15/2014

Inspection Witnessed By:

X Date

No./Date	Description	Date Insp.

Notes:

3/26/24-BARN REMOD TO 2 DWELLING UNITS, CHANGE TO 1½sBFr INC., ADD 2 FULL BATHS & 2 DWELLING UNITS, EST BSMT STILL FIN
2/22/19 - REV, CLOSED, PERMIT FOR FIRE EXIT. NV, SW. ADD WD OVER THE 1sFR REAR NPA.
3/21/14 PERMIT FOR NEW BIZ. "CLOSED FOR RENOVATIONS, OPENING 4/1" ADJ COND
3/14/11- REV. - NAH N/C.
5/16/11 SITE VISIT W/ MR ADJ , GRADE, QUALITY AND CONDITION ON BUILDING, ALSO ADJ LISTING, PLUM COUNT, BASMT UNDER BARN W/ OFFICE, SM KITCH, AND 2)

Blue Hill

Property Data

Neighborhood	5 NEIGHBORHOOD 5.
Tree Growth Year	0
X Coordinate	0
Y Coordinate	0
Zone/Land Use	21 COMMERCIAL USE
Secondary Zone	
Topography	2 ROLLING

1.LEVEL	4.BELOW ST	7.ROUGH
2.ROLLING	5.LOW	8.
3.ABOVE ST	6.SWAMPY	9.

Utilities	4 DRILLED WELL 3 PUBLIC SEWER

1.SUMMER	4.DR WELL	7.SEPTIC
2.WATER	5.DUG WELL	8.SPRING
3.SEWER	6.LAKE WTR	9.NONE

Street	1 PAVED

1.PAVED	4.PROPOSED	7.
2.SEMI IMP	5.	8.
3.GRAVEL	6.	9.NONE

	0
SPRINGWORK YEAR	0

Sale Data

Sale Date	10/04/2021
Price	
Sale Type	2 LAND &

1.LAND	4.MOBILE	7.
2.L & B	5.OTHER	8.
3.BUILDING	6.	9.

Financing	9 UNKNOWN

1.CONVENT	4.SELLER	7.UNKNOWN
2.FHA/VA	5.PRIVATE	8.
3.ASSUMED	6.CASH	9.UNKNOWN

Validity	8 OTHER NON VALID

1.VALID	4.SPLIT	7.RENOVATE
2.RELATED	5.PARTIAL	8.OTHER
3.DISTRESS	6.EXEMPT	9.

Verified	5 PUBLIC RECORD

1.BUYER	4.AGENT	7.FAMILY
2.SELLER	5.PUB REC	8.OTHER
3.LENDER	6.MLS	9.CONFID

Assessment Record

Year	Land	Buildings	Exempt	Total
2011	241,400	177,800	0	419,200
2012	241,400	177,800	0	419,200
2013	205,200	151,100	0	356,300
2014	205,200	167,500	0	372,700
2015	205,200	167,500	0	372,700
2016	205,200	167,500	0	372,700
2017	205,200	167,500	0	372,700
2018	205,200	167,500	0	372,700
2019	205,200	171,600	0	376,800
2020	205,200	171,600	0	376,800
2021	205,200	171,600	0	376,800
2022	205,200	171,600	0	376,800
2023	205,200	171,600	0	376,800
2024	164,600	446,000	0	610,600

Land Data

Front Foot	Type	Effective Frontage	Effective Depth	Influence Factor	Influence Code
11.REGULAR LOT				%	
12.SECONDARY				%	
13.EXCESS FRONTAG				%	
14.REAR LAND				%	
15.MISCELLANEOUS				%	
				%	
				%	
Square Foot		**Square Feet**			
16.REGULAR LOT				%	
17.SECONDARY LOT				%	
18.EXCESS LAND				%	
19.CONDOMINIUM				%	
20.MISCELLANEOUS				%	
				%	
				%	
Fract. Acre		**Acreage/Sites**			
21.HOUSELOT(FRCT)	21	0.15		100 %	0
22.BASELOT(FRCT)				%	
23.REAR(FRCT)				%	
Acres				%	
24.HOUSELOT				%	
25.BASELOT				%	
26.FRONTAGE 1				%	
27.FRONTAGE 2				%	
28.REAR LAND 1				%	
29.REAR LAND 2				%	

Total Acreage 0.15

Influence Codes

1.USE
2.R/W
3.TOPOGRAPHY
4.SIZE
5.ACCESS
6.RESTRICTIONS
7.SHAPE
8.SEMI-IMPROVED
9.FRACTIONAL
Acres
30.REAR LAND 3
31.REAR LAND 4
32.PASTURE
33.CROP
34.HORTICUL I
35.HORTUCUL II
36.ORCHARD
37.SOFTWOOD
38.MIXED WOOD
39.HARDWOOD
40.WASTE
41.GRAVEL PIT
42.MOBILE HOME SI
43.CONDO SITE
44.EXTRA SET OF L
45.M H HOOK-UP
46.HOLE/SITE

Blue Hill

Map Lot 016-038 | Account 379 | Location 50 MAIN ST | Card 1 Of 1 | 5/29/2024

Building Style	**4 CAPE**		
1.CONV.	5.COLONIAL	9.CONDO	
2.RANCH	6.SPLIT	10.	
3.R RANCH	7.CONTEMP	11.	
4.CAPE	8.COTTAGE	12.	
Dwelling Units	**3**		
Other Units	**1**		
Stories	**5 ONE & 3/4 STORY**		
1.1	4.1.5	7.3.5	
2.2	5.1.75	8.4	
3.3	6.2.5	9.	
Exterior Walls	**2 VINYL/ALUMINUM**		
1.WOOD	5.SHINGLE	9.OTHER	
2.VIN/AL	6.BRK/STN	10.ALUM	
3.COMPOS.	7.SINGLE	11.LOG	
4.ASBESTOS	8.HARDY/CO	12.STONE	
Roof Surface	**1 ASPHALT SHINGLES**		
1.ASPHALT	4.COMPOSIT	7.ROLL	
2.SLATE	5.WOOD	8.	
3.METAL	6.OTHER	9.	
SF Masonry Trim	**0**		
	0		
	0		
Year Built	**1858**		
Year Remodeled	**0**		
Foundation	**3 BRICK &/OR STONE**		
1.CONCRETE	4.WOOD	7.	
2.C BLOCK	5.SLAB	8.	
3.BR/STONE	6.PIERS	9.	
Basement	**4 FULL BASEMENT**		
1.1/4 BMT	4.FULL BMT	7.	
2.1/2 BMT	5.NONE	8.	
3.3/4 BMT	6.	9.NONE	
Bsmt Gar # Cars	**0**		
Wet Basement	**2 DAMP BASEMENT**		
1.DRY	4.DIRT FLR	7.	
2.DAMP	5.	8.	
3.WET	6.	9.	

SF Bsmt Living	**0**		
Fin Bsmt Grade	**0 0**		
	0		
Heat Type	**100%**	**1 HOT WATER BB**	
1.HWBB	5.FWA	9.NO HEAT	
2.HWCI	6.GRAVWA	10.	
3.H PUMP	7.ELECTRIC	11.	
4.RADIANT	8.FL/WALL	12.	
Cool Type	**0%**	**9 NONE**	
1.REFRIG	4.W&C AIR	7.	
2.EVAPOR	5.	8.	
3.H PUMP	6.	9.NONE	
Kitchen Style	**2 TYPICAL**		
1.MODERN	4.OBSOLETE	7.	
2.TYPICAL	5.	8.	
3.OLD TYPE	6.	9.NONE	
Bath(s) Style	**2 TYPICAL BATH(S)**		
1.MODERN	4.OBSOLETE	7.	
2.TYPICAL	5.	8.	
3.OLD TYPE	6.	9.NONE	
# Rooms	**0**		
# Bedrooms	**0**		
# Full Baths	**3**		
# Half Baths	**4**		
# Addn Fixtures	**0**		
# Fireplaces	**0**		

Layout	**1 TYPICAL**		
1.TYPICAL	4.	7.	
2.INADEQ	5.	8.	
3.	6.	9.	
Attic	**9 NONE**		
1.1/4 FIN	4.FULL FIN	7.	
2.1/2 FIN	5.FL/STAIR	8.	
3.3/4 FIN	6.	9.NONE	
Insulation	**1 FULL**		
1.FULL	4.MINIMAL	7.	
2.HEAVY	5.PARTIAL	8.	
3.CAPPED	6.	9.NONE	
Unfinished %	**0%**		
Grade & Factor	**3 C 110%**		
1.E GRADE	4.B GRADE	7.AAA GRAD	
2.D GRADE	5.A GRADE	8.M&S PRIC	
3.C GRADE	6.AA GRADE	9.SAME	
SQFT (Footprint)	**972**		
Condition	**5 ABOVE AVERAGE**		
1.POOR	4.AVG	7.V G	
2.FAIR	5.AVG+	8.EXC	
3.AVG-	6.GOOD	9.SAME	
Phys. % Good	**0%**		
Funct. % Good	**75%**		
Functional Code	**3 STYLE**		
1.INCOMP	4.PL/HT	7.	
2.OVERBLT	5.DAMAGE/D	8.	
3.STYLE	6.	9.NONE	
Econ. % Good	**100%**		
Economic Code	**NONE**		
0.None	3.NO POWER	7.	
1.LOCATION	4.DAMAGE/D	8.	
2.ENCROACH	9.NONE	9.	
Entrance Code	**0**		
1.INTERIOR	4.VACANT	7.	
2.REFUSAL	5.ESTIMATE	8.	
3.INFORMED	6.	9.	
Information Code	**0**		
1.OWNER	4.AGENT	7.	
2.RELATIVE	5.ESTIMATE	8.	
3.TENANT	6.OTHER	9.	



Date Inspected

Additions, Outbuildings & Improvements

Type	Year	Units	Grade	Cond	Phys.	Funct.	Sound Value
1 ONE STORY	0	848	3 100	0	0 %	0 %	
7 ONE STY BSMT FR	1990	992	3 100	4	0 %	75 %	
8 1 1/2S BSMT FR	1990	768	2 100	6	0 %	75 %	
76 INTERIOR	1990	704	2 100	6	0 %	50 %	
68 DECK	2010	496	3 100	4	0 %	75 %	
					%	%	
					%	%	
					%	%	
					%	%	
					%	%	

1.ONE STORY FRAM
2.TWO STORY FRAM
3.THREE STORY FR
4.1 & 1/2 STORY
5.1 & 3/4 STORY
6.2 & 1/2 STORY
21.OPEN FRAME POR
22.ENCL PCH/1SFR(
23.FRAME GARAGE
24.FRAME SHED
25.FRAME BAY WIND
26.1SFR OVERHANG
27.UNFIN BASEMENT
28.UNF ATTIC/LOFT
29.FINISHED ATTIC

Map Lot 002-040 Account 380 Location 384 FALLS BRIDGE RD Card 1 Of 2 5/29/2024

DUPONT, PRISCILLA A
34 ELMWOOD DRIVE
KENNETT SQUARE PA 19348

B5948P84

Previous Owner
DUPONT, E. BRADFORD
DUPONT, PRISCILLA
100 WEST 10th ST. SUITE 1109
WILMINGTON DE 19801 1694
Sale Date: 12/06/2012

Inspection Witnessed By:

X Date

No./Date	Description	Date Insp.

Notes:

12/6/19 - REV W/MRS ON OP. ADD DWL UNIT FOR KIT IN GAR APPT.
6/26/2008-W/Contractor- N/C yet
3/18/2009-VACANT- ADD PIER,RAMP AND FLOAT, 2 WD'S HAVE BEEN REPLACED WITH 2 LARGER ONES, ADD 2ND FLOOR WD PREVIOUSLY MISSED
3/10/10-WITH CONTRACTOR-ADD FIREPLACE, 1sBFr START, OP, ADJUST CONDITION FOR INTERIOR REMOD AND CALL INCOMPLETE, PRICE PIER, RAMP AND FLOAT ON NEW CARD

Blue Hill

4/25/11 - VAC. REMOD. COMPLETE B/O 1/2s fin. / GAR. S/B. 1

Property Data

Neighborhood **1 NEIGHBORHOOD 1.**

Tree Growth Year **0**

X Coordinate **0**

Y Coordinate **0**

Zone/Land Use **48 SHORELAND**

Secondary Zone

Topography **2 ROLLING**

1.LEVEL 4.BELOW ST 7.ROUGH
2.ROLLING 5.LOW 8.
3.ABOVE ST 6.SWAMPY 9.

Utilities **4 DRILLED WELL 7 SEPTIC**

1.SUMMER 4.DR WELL 7.SEPTIC
2.WATER 5.DUG WELL 8.SPRING
3.SEWER 6.LAKE WTR 9.NONE

Street **1 PAVED**

1.PAVED 4.PROPOSED 7.
2.SEMI IMP 5. 8.
3.GRAVEL 6. 9.NONE

0

SPRINGWORK YEAR **0**

Sale Data

Sale Date **12/06/2012**

Price

Sale Type **2 LAND &**

1.LAND 4.MOBILE 7.
2.L & B 5.OTHER 8.
3.BUILDING 6. 9.

Financing **7 UNKNOWN.....**

1.CONVENT 4.SELLER 7.UNKNOWN
2.FHA/VA 5.PRIVATE 8.
3.ASSUMED 6.CASH 9.UNKNOWN

Validity **2 RELATED PARTIES**

1.VALID 4.SPLIT 7.RENOVATE
2.RELATED 5.PARTIAL 8.OTHER
3.DISTRESS 6.EXEMPT 9.

Verified **5 PUBLIC RECORD**

1.BUYER 4.AGENT 7.FAMILY
2.SELLER 5.PUB REC 8.OTHER
3.LENDER 6.MLS 9.CONFID

Assessment Record

Year	Land	Buildings	Exempt	Total
2011	777,300	302,600	0	1,079,900
2012	777,300	302,600	0	1,079,900
2013	660,700	257,200	0	917,900
2014	660,700	257,200	0	917,900
2015	660,700	257,200	0	917,900
2016	660,700	257,200	0	917,900
2017	660,700	257,200	0	917,900
2018	660,700	257,200	0	917,900
2019	660,700	257,200	0	917,900
2020	660,700	266,100	0	926,800
2021	660,700	266,100	0	926,800
2022	660,700	266,100	0	926,800
2023	660,700	266,100	0	926,800
2024	863,900	511,200	0	1,375,100

Land Data

Front Foot	Type	Effective Frontage	Effective Depth	Influence Factor	Influence Code
11.REGULAR LOT				%	
12.SECONDARY				%	
13.EXCESS FRONTAG				%	
14.REAR LAND				%	
15.MISCELLANEOUS				%	
				%	
				%	
Square Foot		**Square Feet**			
16.REGULAR LOT				%	
17.SECONDARY LOT				%	
18.EXCESS LAND				%	
19.CONDOMINIUM				%	
20.MISCELLANEOUS				%	
				%	
				%	
Fract. Acre		**Acreage/Sites**			
21.HOUSELOT(FRCT)	24	1.00	100	%	0
22.BASELOT(FRCT)	26	0.32	100	%	0
23.REAR(FRCT)	28	1.83	100	%	0
Acres				%	
24.HOUSELOT				%	
25.BASELOT				%	
26.FRONTAGE 1				%	
27.FRONTAGE 2				%	
28.REAR LAND 1				%	
29.REAR LAND 2				%	

Total Acreage 3.15

Influence Codes

1.USE
2.R/W
3.TOPOGRAPHY
4.SIZE
5.ACCESS
6.RESTRICTIONS
7.SHAPE
8.SEMI-IMPROVED
9.FRACTIONAL
Acres
30.REAR LAND 3
31.REAR LAND 4
32.PASTURE
33.CROP
34.HORTICUL I
35.HORTUCUL II
36.ORCHARD
37.SOFTWOOD
38.MIXED WOOD
39.HARDWOOD
40.WASTE
41.GRAVEL PIT
42.MOBILE HOME SI
43.CONDO SITE
44.EXTRA SET OF L
45.M H HOOK-UP
46.HOLE/SITE

Blue Hill

Map Lot 002-040 | Account 380 | Location 384 FALLS BRIDGE RD | Card 1 Of 2 | 5/29/2024

Building Style	**4 CAPE**	
1.CONV.	5.COLONIAL	9.CONDO
2.RANCH	6.SPLIT	10.
3.R RANCH	7.CONTEMP	11.
4.CAPE	8.COTTAGE	12.
Dwelling Units	**2**	
Other Units	**0**	
Stories	**4 ONE & 1/2 STORY**	
1.1	4.1.5	7.3.5
2.2	5.1.75	8.4
3.3	6.2.5	9.
Exterior Walls	**5 SHINGLE**	
1.WOOD	5.SHINGLE	9.OTHER
2.VIN/AL	6.BRK/STN	10.ALUM
3.COMPOS.	7.SINGLE	11.LOG
4.ASBESTOS	8.HARDY/CO	12.STONE
Roof Surface	**5 WOOD SHINGLES**	
1.ASPHALT	4.COMPOSIT	7.ROLL
2.SLATE	5.WOOD	8.
3.METAL	6.OTHER	9.
SF Masonry Trim	**0**	
	0	
	0	
Year Built	**1983**	
Year Remodeled	**0**	
Foundation	**1 CONCRETE**	
1.CONCRETE	4.WOOD	7.
2.C BLOCK	5.SLAB	8.
3.BR/STONE	6.PIERS	9.
Basement	**4 FULL BASEMENT**	
1.1/4 BMT	4.FULL BMT	7.
2.1/2 BMT	5.NONE	8.
3.3/4 BMT	6.	9.NONE
Bsmt Gar # Cars	**0**	
Wet Basement	**1 DRY BASEMENT**	
1.DRY	4.DIRT FLR	7.
2.DAMP	5.	8.
3.WET	6.	9.

SF Bsmt Living	**0**	
Fin Bsmt Grade	**0 0**	
	0	
Heat Type	**100%**	**7 ELECTRIC**
1.HWBB	5.FWA	9.NO HEAT
2.HWCI	6.GRAVWA	10.
3.H PUMP	7.ELECTRIC	11.
4.RADIANT	8.FL/WALL	12.
Cool Type	**0%**	**9 NONE**
1.REFRIG	4.W&C AIR	7.
2.EVAPOR	5.	8.
3.H PUMP	6.	9.NONE
Kitchen Style	**2 TYPICAL**	
1.MODERN	4.OBSOLETE	7.
2.TYPICAL	5.	8.
3.OLD TYPE	6.	9.NONE
Bath(s) Style	**2 TYPICAL BATH(S)**	
1.MODERN	4.OBSOLETE	7.
2.TYPICAL	5.	8.
3.OLD TYPE	6.	9.NONE
# Rooms	**0**	
# Bedrooms	**0**	
# Full Baths	**2**	
# Half Baths	**0**	
# Addn Fixtures	**0**	
# Fireplaces	**1**	

TRIO

Layout	**1 TYPICAL**	
1.TYPICAL	4.	7.
2.INADEQ	5.	8.
3.	6.	9.
Attic	**9 NONE**	
1.1/4 FIN	4.FULL FIN	7.
2.1/2 FIN	5.FL/STAIR	8.
3.3/4 FIN	6.	9.NONE
Insulation	**1 FULL**	
1.FULL	4.MINIMAL	7.
2.HEAVY	5.PARTIAL	8.
3.CAPPED	6.	9.NONE
Unfinished %	**0%**	
Grade & Factor	**4 B 110%**	
1.E GRADE	4.B GRADE	7.AAA GRAD
2.D GRADE	5.A GRADE	8.M&S PRIC
3.C GRADE	6.AA GRADE	9.SAME
SQFT (Footprint)	**710**	
Condition	**7 VERY GOOD**	
1.POOR	4.AVG	7.V G
2.FAIR	5.AVG+	8.EXC
3.AVG-	6.GOOD	9.SAME
Phys. % Good	**0%**	
Funct. % Good	**100%**	
Functional Code	**9 NONE**	
1.INCOMP	4.PL/HT	7.
2.OVERBLT	5.DAMAGE/D	8.
3.STYLE	6.	9.NONE
Econ. % Good	**100%**	
Economic Code	**NONE**	
0.None	3.NO POWER	7.
1.LOCATION	4.DAMAGE/D	8.
2.ENCROACH	9.NONE	9.
Entrance Code	**5 ESTIMATED**	
1.INTERIOR	4.VACANT	7.
2.REFUSAL	5.ESTIMATE	8.
3.INFORMED	6.	9.
Information Code	**5 ESTIMATE**	
1.OWNER	4.AGENT	7.
2.RELATIVE	5.ESTIMATE	8.
3.TENANT	6.OTHER	9.

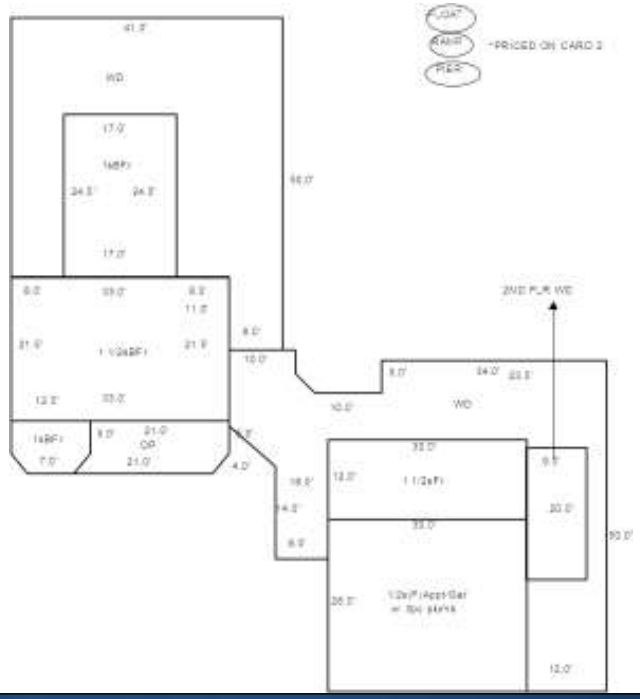

Date Inspected

Additions, Outbuildings & Improvements

Type	Year	Units	Grade	Cond	Phys.	Funct.	Sound Value
7 ONE STY BSMT FR	0	416	0 0	0	0 %	0 %	
30 Finished 1/2	1993	780	3 100	4	0 %	100 %	
23 FRAME GARAGE	1993	780	3 100	4	0 %	100 %	
68 DECK	2008	1270	3 100	4	0 %	100 %	
68 DECK	2008	1246	3 100	4	0 %	100 %	
68 DECK	1993	180	3 100	4	0 %	100 %	
77 PLUMBING	1993	3	3 100	4	0 %	100 %	
21 OPEN FRAME	2010	168	9 100	4	0 %	100 %	
7 ONE STY BSMT FR	2010	89	9 100	4	0 %	100 %	
4 1 & 1/2 STORY FR	1993	360	3 100	4	0 %	100 %	

1.ONE STORY FRAM
2.TWO STORY FRAM
3.THREE STORY FR
4.1 & 1/2 STORY
5.1 & 3/4 STORY
6.2 & 1/2 STORY
21.OPEN FRAME POR
22.ENCL PCH/1SFR(
23.FRAME GARAGE
24.FRAME SHED
25.FRAME BAY WIND
26.1SFR OVERHANG
27.UNFIN BASEMENT
28.UNF ATTIC/LOFT
29.FINISHED ATTIC

DUPONT, PRISCILLA A
34 ELMWOOD DRIVE
KENNETT SQUARE PA 19348

B5948P84

Previous Owner
DUPONT, E. BRADFORD
DUPONT, PRISCILLA
100 WEST 10th ST. SUITE 1109
WILMINGTON DE 19801 1694
Sale Date: 12/06/2012

Inspection Witnessed By:

X Date

No./Date	Description	Date Insp.

Notes:

Blue Hill

Property Data

Neighborhood **1 NEIGHBORHOOD 1.**

Tree Growth Year **0**

X Coordinate **0**

Y Coordinate **0**

Zone/Land Use **48 SHORELAND**

Secondary Zone

Topography **2 ROLLING**

1.LEVEL 4.BELOW ST 7.ROUGH
2.ROLLING 5.LOW 8.
3.ABOVE ST 6.SWAMPY 9.

Utilities **4 DRILLED WELL 7 SEPTIC**

1.SUMMER 4.DR WELL 7.SEPTIC
2.WATER 5.DUG WELL 8.SPRING
3.SEWER 6.LAKE WTR 9.NONE

Street **1 PAVED**

1.PAVED 4.PROPOSED 7.
2.SEMI IMP 5. 8.
3.GRAVEL 6. 9.NONE

0

SPRINGWORK YEAR **0**

Sale Data

Sale Date **12/06/2012**

Price

Sale Type **2 LAND &**

1.LAND 4.MOBILE 7.
2.L & B 5.OTHER 8.
3.BUILDING 6. 9.

Financing **7 UNKNOWN.....**

1.CONVENT 4.SELLER 7.UNKNOWN
2.FHA/VA 5.PRIVATE 8.
3.ASSUMED 6.CASH 9.UNKNOWN

Validity **2 RELATED PARTIES**

1.VALID 4.SPLIT 7.RENOVATE
2.RELATED 5.PARTIAL 8.OTHER
3.DISTRESS 6.EXEMPT 9.

Verified **5 PUBLIC RECORD**

1.BUYER 4.AGENT 7.FAMILY
2.SELLER 5.PUB REC 8.OTHER
3.LENDER 6.MLS 9.CONFID

Assessment Record

Year	Land	Buildings	Exempt	Total
2011	0	19,100	0	19,100
2012	0	19,100	0	19,100
2013	0	16,300	0	16,300
2014	0	16,300	0	16,300
2015	0	16,300	0	16,300
2016	0	16,300	0	16,300
2017	0	16,300	0	16,300
2018	0	16,300	0	16,300
2019	0	16,300	0	16,300
2020	0	16,300	0	16,300
2021	0	16,300	0	16,300
2022	0	16,300	0	16,300
2023	0	16,300	0	16,300
2024	0	31,500	0	31,500

Land Data

Front Foot	Type	Effective Frontage	Effective Depth	Influence Factor	Influence Code
11.REGULAR LOT				%	
12.SECONDARY				%	
13.EXCESS FRONTAG				%	
14.REAR LAND				%	
15.MISCELLANEOUS				%	
				%	
				%	
Square Foot		**Square Feet**			
16.REGULAR LOT				%	
17.SECONDARY LOT				%	
18.EXCESS LAND				%	
19.CONDOMINIUM				%	
20.MISCELLANEOUS				%	
				%	
				%	
Fract. Acre		**Acreage/Sites**			
21.HOUSELOT(FRCT)				%	
22.BASELOT(FRCT)				%	
23.REAR(FRCT)				%	
Acres				%	
24.HOUSELOT				%	
25.BASELOT				%	
26.FRONTAGE 1				%	
27.FRONTAGE 2				%	
28.REAR LAND 1					
29.REAR LAND 2					

Total Acreage 0.00

Influence Codes

1.USE
2.R/W
3.TOPOGRAPHY
4.SIZE
5.ACCESS
6.RESTRICTIONS
7.SHAPE
8.SEMI-IMPROVED
9.FRACTIONAL
Acres
30.REAR LAND 3
31.REAR LAND 4
32.PASTURE
33.CROP
34.HORTICUL I
35.HORTUCUL II
36.ORCHARD
37.SOFTWOOD
38.MIXED WOOD
39.HARDWOOD
40.WASTE
41.GRAVEL PIT
42.MOBILE HOME SI
43.CONDO SITE
44.EXTRA SET OF L
45.M H HOOK-UP
46.HOLE/SITE

Blue Hill

Map Lot 002-040 | Account 380 | Location 384 FALLS BRIDGE RD | Card 2 Of 2 | 5/29/2024

Building Style		
1.CONV.	5.COLONIAL	9.CONDO
2.RANCH	6.SPLIT	10.
3.R RANCH	7.CONTEMP	11.
4.CAPE	8.COTTAGE	12.
Dwelling Units		
Other Units		
Stories		
1.1	4.1.5	7.3.5
2.2	5.1.75	8.4
3.3	6.2.5	9.
Exterior Walls		
1.WOOD	5.SHINGLE	9.OTHER
2.VIN/AL	6.BRK/STN	10.ALUM
3.COMPOS.	7.SINGLE	11.LOG
4.ASBESTOS	8.HARDY/CO	12.STONE
Roof Surface		
1.ASPHALT	4.COMPOSIT	7.ROLL
2.SLATE	5.WOOD	8.
3.METAL	6.OTHER	9.
SF Masonry Trim		
Year Built		
Year Remodeled		
Foundation		
1.CONCRETE	4.WOOD	7.
2.C BLOCK	5.SLAB	8.
3.BR/STONE	6.PIERS	9.
Basement		
1.1/4 BMT	4.FULL BMT	7.
2.1/2 BMT	5.NONE	8.
3.3/4 BMT	6.	9.NONE
Bsmt Gar # Cars		
Wet Basement		
1.DRY	4.DIRT FLR	7.
2.DAMP	5.	8.
3.WET	6.	9.

SF Bsmt Living		
Fin Bsmt Grade		
Heat Type		
1.HWBB	5.FWA	9.NO HEAT
2.HWCI	6.GRAVWA	10.
3.H PUMP	7.ELECTRIC	11.
4.RADIANT	8.FL/WALL	12.
Cool Type		
1.REFRIG	4.W&C AIR	7.
2.EVAPOR	5.	8.
3.H PUMP	6.	9.NONE
Kitchen Style		
1.MODERN	4.OBSOLETE	7.
2.TYPICAL	5.	8.
3.OLD TYPE	6.	9.NONE
Bath(s) Style		
1.MODERN	4.OBSOLETE	7.
2.TYPICAL	5.	8.
3.OLD TYPE	6.	9.NONE
# Rooms		
# Bedrooms		
# Full Baths		
# Half Baths		
# Addn Fixtures		
# Fireplaces		

TRIO

Layout		
1.TYPICAL	4.	7.
2.INADEQ	5.	8.
3.	6.	9.
Attic		
1.1/4 FIN	4.FULL FIN	7.
2.1/2 FIN	5.FL/STAIR	8.
3.3/4 FIN	6.	9.NONE
Insulation		
1.FULL	4.MINIMAL	7.
2.HEAVY	5.PARTIAL	8.
3.CAPPED	6.	9.NONE
Unfinished %		
Grade & Factor		
1.E GRADE	4.B GRADE	7.AAA GRAD
2.D GRADE	5.A GRADE	8.M&S PRIC
3.C GRADE	6.AA GRADE	9.SAME
SQFT (Footprint)		
Condition		
1.POOR	4.AVG	7.V G
2.FAIR	5.AVG+	8.EXC
3.AVG-	6.GOOD	9.SAME
Phys. % Good		
Funct. % Good		
Functional Code		
1.INCOMP	4.PL/HT	7.
2.OVERBLT	5.DAMAGE/D	8.
3.STYLE	6.	9.NONE
Econ. % Good		
Economic Code		
0.None	3.NO POWER	7.
1.LOCATION	4.DAMAGE/D	8.
2.ENCROACH	9.NONE	9.
Entrance Code **0**		
1.INTERIOR	4.VACANT	7.
2.REFUSAL	5.ESTIMATE	8.
3.INFORMED	6.	9.
Information Code **0**		
1.OWNER	4.AGENT	7.
2.RELATIVE	5.ESTIMATE	8.
3.TENANT	6.OTHER	9.

Date Inspected

Additions, Outbuildings & Improvements

Type	Year	Units	Grade	Cond	Phys.	Funct.	Sound Value
83 PIER/LF	2008	80	3 100	4	75 %	100 %	
84 RAMP (# UNITS)	2008	1	3 100	4	75 %	100 %	
85 FLOAT SQFT	2008	240	3 100	4	75 %	100 %	
85 FLOAT SQFT	2008	240	3 100	4	75 %	100 %	
					%	%	
					%	%	
					%	%	
					%	%	
					%	%	
					%	%	

1.ONE STORY FRAM
2.TWO STORY FRAM
3.THREE STORY FR
4.1 & 1/2 STORY
5.1 & 3/4 STORY
6.2 & 1/2 STORY
21.OPEN FRAME POR
22.ENCL PCH/1SFR(
23.FRAME GARAGE
24.FRAME SHED
25.FRAME BAY WIND
26.1SFR OVERHANG
27.UNFIN BASEMENT
28.UNF ATTIC/LOFT
29.FINISHED ATTIC

Map Lot 001-016-2 Account 381 Location 226 FALLS BRIDGE RD Card 1 Of 1 5/29/2024

MILLER, DAVID S
MILLER, RUTH E
PO BOX 1317
BLUE HILL ME 04614

B5129P306

Property Data

Neighborhood **1 NEIGHBORHOOD 1.**

Tree Growth Year **0**

X Coordinate **0**

Y Coordinate **0**

Zone/Land Use **48 SHORELAND**

Secondary Zone

Topography **2 ROLLING**

1.LEVEL	4.BELOW ST	7.ROUGH
2.ROLLING	5.LOW	8.
3.ABOVE ST	6.SWAMPY	9.

Utilities **4 DRILLED WELL 7 SEPTIC**

1.SUMMER	4.DR WELL	7.SEPTIC
2.WATER	5.DUG WELL	8.SPRING
3.SEWER	6.LAKE WTR	9.NONE

Street **1 PAVED**

1.PAVED	4.PROPOSED	7.
2.SEMI IMP	5.	8.
3.GRAVEL	6.	9.NONE

0

SPRINGWORK YEAR **0**

Sale Data

Sale Date

Price

Sale Type

1.LAND	4.MOBILE	7.
2.L & B	5.OTHER	8.
3.BUILDING	6.	9.

Financing

1.CONVENT	4.SELLER	7.UNKNOWN
2.FHA/VA	5.PRIVATE	8.
3.ASSUMED	6.CASH	9.UNKNOWN

Validity

1.VALID	4.SPLIT	7.RENOVATE
2.RELATED	5.PARTIAL	8.OTHER
3.DISTRESS	6.EXEMPT	9.

Verified

1.BUYER	4.AGENT	7.FAMILY
2.SELLER	5.PUB REC	8.OTHER
3.LENDER	6.MLS	9.CONFID

Assessment Record

Year	Land	Buildings	Exempt	Total
2014	881,800	897,400	10,000	1,769,200
2015	881,800	914,000	10,000	1,785,800
2016	881,800	914,000	15,000	1,780,800
2017	881,800	914,000	20,000	1,775,800
2018	881,800	914,000	20,000	1,775,800
2019	881,800	914,000	19,600	1,776,200
2020	881,800	914,000	24,500	1,771,300
2021	881,800	914,000	24,000	1,771,800
2022	881,800	914,000	23,500	1,772,300
2023	881,800	914,000	20,250	1,775,550
2024	1,126,400	1,815,200	25,000	2,916,600

Land Data

Front Foot	Type	Effective Frontage	Effective Depth	Influence Factor	Influence Code
11.REGULAR LOT				%	
12.SECONDARY				%	
13.EXCESS FRONTAG				%	
14.REAR LAND				%	
15.MISCELLANEOUS				%	
				%	
				%	
Square Foot		**Square Feet**			
16.REGULAR LOT				%	
17.SECONDARY LOT				%	
18.EXCESS LAND				%	
19.CONDOMINIUM				%	
20.MISCELLANEOUS				%	
				%	
				%	
Fract. Acre		**Acreage/Sites**			
21.HOUSELOT(FRCT)	24	1.00		100 %	0
22.BASELOT(FRCT)	26	0.79		100 %	0
23.REAR(FRCT)	28	5.00		100 %	0
Acres	29	3.38		100 %	0
24.HOUSELOT				%	
25.BASELOT				%	
26.FRONTAGE 1				%	
27.FRONTAGE 2					
28.REAR LAND 1					
29.REAR LAND 2					

Total Acreage 10.17

Influence Codes

1.USE
2.R/W
3.TOPOGRAPHY
4.SIZE
5.ACCESS
6.RESTRICTIONS
7.SHAPE
8.SEMI-IMPROVED
9.FRACTIONAL
Acres
30.REAR LAND 3
31.REAR LAND 4
32.PASTURE
33.CROP
34.HORTICUL I
35.HORTUCUL II
36.ORCHARD
37.SOFTWOOD
38.MIXED WOOD
39.HARDWOOD
40.WASTE
41.GRAVEL PIT
42.MOBILE HOME SI
43.CONDO SITE
44.EXTRA SET OF L
45.M H HOOK-UP
46.HOLE/SITE

Inspection Witnessed By:

X Date

No./Date	Description	Date Insp.

Notes:

3/1/19 w/MR, PERMIT FOR RIP RAP ONLY
1/29/16 REV w/MR, N/C TOOK PHOTO
'15 PER ETTA SHED & BARN FROM LOT 16 BELONGS ON THIS LOT

Blue Hill

Blue Hill

Map Lot 001-016-2 | Account 381 | Location 226 FALLS BRIDGE RD | Card 1 Of 1 | 5/29/2024

Building Style	**8 COTTAGE**	
1.CONV.	5.COLONIAL	9.CONDO
2.RANCH	6.SPLIT	10.
3.R RANCH	7.CONTEMP	11.
4.CAPE	8.COTTAGE	12.
Dwelling Units	**1**	
Other Units	**0**	
Stories	**5 ONE & 3/4 STORY**	
1.1	4.1.5	7.3.5
2.2	5.1.75	8.4
3.3	6.2.5	9.
Exterior Walls	**5 SHINGLE**	
1.WOOD	5.SHINGLE	9.OTHER
2.VIN/AL	6.BRK/STN	10.ALUM
3.COMPOS.	7.SINGLE	11.LOG
4.ASBESTOS	8.HARDY/CO	12.STONE
Roof Surface	**1 ASPHALT SHINGLES**	
1.ASPHALT	4.COMPOSIT	7.ROLL
2.SLATE	5.WOOD	8.
3.METAL	6.OTHER	9.
SF Masonry Trim	**0**	
	0	
	0	
Year Built	**2011**	
Year Remodeled	**0**	
Foundation	**1 CONCRETE**	
1.CONCRETE	4.WOOD	7.
2.C BLOCK	5.SLAB	8.
3.BR/STONE	6.PIERS	9.
Basement	**3 3/4 BASEMENT**	
1.1/4 BMT	4.FULL BMT	7.
2.1/2 BMT	5.NONE	8.
3.3/4 BMT	6.	9.NONE
Bsmt Gar # Cars	**0**	
Wet Basement	**1 DRY BASEMENT**	
1.DRY	4.DIRT FLR	7.
2.DAMP	5.	8.
3.WET	6.	9.

SF Bsmt Living	**0**	
Fin Bsmt Grade	**0 0**	
	0	
Heat Type	**100%**	**3 HEAT PUMP**
1.HWBB	5.FWA	9.NO HEAT
2.HWCI	6.GRAVWA	10.
3.H PUMP	7.ELECTRIC	11.
4.RADIANT	8.FL/WALL	12.
Cool Type	**0%**	**9 NONE**
1.REFRIG	4.W&C AIR	7.
2.EVAPOR	5.	8.
3.H PUMP	6.	9.NONE
Kitchen Style	**2 TYPICAL**	
1.MODERN	4.OBSOLETE	7.
2.TYPICAL	5.	8.
3.OLD TYPE	6.	9.NONE
Bath(s) Style	**2 TYPICAL BATH(S)**	
1.MODERN	4.OBSOLETE	7.
2.TYPICAL	5.	8.
3.OLD TYPE	6.	9.NONE
# Rooms	**0**	
# Bedrooms	**0**	
# Full Baths	**4**	
# Half Baths	**2**	
# Addn Fixtures	**3**	
# Fireplaces	**2**	

TRIO

Layout	**1 TYPICAL**	
1.TYPICAL	4.	7.
2.INADEQ	5.	8.
3.	6.	9.
Attic	**9 NONE**	
1.1/4 FIN	4.FULL FIN	7.
2.1/2 FIN	5.FL/STAIR	8.
3.3/4 FIN	6.	9.NONE
Insulation	**1 FULL**	
1.FULL	4.MINIMAL	7.
2.HEAVY	5.PARTIAL	8.
3.CAPPED	6.	9.NONE
Unfinished %	**0%**	
Grade & Factor	**6 AA 100%**	
1.E GRADE	4.B GRADE	7.AAA GRAD
2.D GRADE	5.A GRADE	8.M&S PRIC
3.C GRADE	6.AA GRADE	9.SAME
SQFT (Footprint)	**3074**	
Condition	**4 AVERAGE**	
1.POOR	4.AVG	7.V G
2.FAIR	5.AVG+	8.EXC
3.AVG-	6.GOOD	9.SAME
Phys. % Good	**0%**	
Funct. % Good	**100%**	
Functional Code	**9 NONE**	
1.INCOMP	4.PL/HT	7.
2.OVERBLT	5.DAMAGE/D	8.
3.STYLE	6.	9.NONE
Econ. % Good	**100%**	
Economic Code	**NONE**	
0.None	3.NO POWER	7.
1.LOCATION	4.DAMAGE/D	8.
2.ENCROACH	9.NONE	9.
Entrance Code	**0**	
1.INTERIOR	4.VACANT	7.
2.REFUSAL	5.ESTIMATE	8.
3.INFORMED	6.	9.
Information Code	**0**	
1.OWNER	4.AGENT	7.
2.RELATIVE	5.ESTIMATE	8.
3.TENANT	6.OTHER	9.

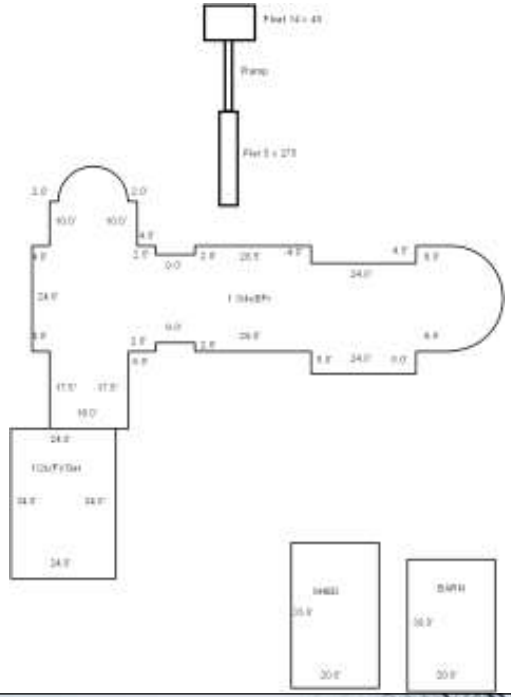

Date Inspected

Additions, Outbuildings & Improvements

Type	Year	Units	Grade	Cond	Phys.	Funct.	Sound Value
30 Finished 1/2	2010	864	0 0	0	0 %	0 %	
23 FRAME GARAGE	2010	864	0 0	0	0 %	0 %	
83 PIER/LF	2012	275	4 100	4	75 %	100 %	
84 RAMP (# UNITS)	2012	1	4 100	4	75 %	100 %	
85 FLOAT SQFT	2012	560	4 100	4	75 %	100 %	
24 FRAME SHED	2012	660	2 110	4	0 %	75 %	
67 BARN	0	600	2 100	3	0 %	75 %	
					%	%	
					%	%	
					%	%	

1.ONE STORY FRAM
2.TWO STORY FRAM
3.THREE STORY FR
4.1 & 1/2 STORY
5.1 & 3/4 STORY
6.2 & 1/2 STORY
21.OPEN FRAME POR
22.ENCL PCH/1SFR(
23.FRAME GARAGE
24.FRAME SHED
25.FRAME BAY WIND
26.1SFR OVERHANG
27.UNFIN BASEMENT
28.UNF ATTIC/LOFT
29.FINISHED ATTIC

Map Lot 002-039 Account 382 Location 366 FALLS BRIDGE RD Card 1 Of 1 5/29/2024

CHASE, DIANA F (TRUSTEE)
DIANA F. CHASE 1990 REVOCABLE TRUST
366 FALLS BRIDGE ROAD
BLUE HILL ME 04614

B2466P312 B4664P8 B6687P242

Property Data

Neighborhood **1 NEIGHBORHOOD 1.**

Tree Growth Year **0**

X Coordinate **0**

Y Coordinate **0**

Zone/Land Use **48 SHORELAND**

Secondary Zone

Topography **2 ROLLING**

1.LEVEL	4.BELOW ST	7.ROUGH
2.ROLLING	5.LOW	8.
3.ABOVE ST	6.SWAMPY	9.

Utilities **4 DRILLED WELL 7 SEPTIC**

1.SUMMER	4.DR WELL	7.SEPTIC
2.WATER	5.DUG WELL	8.SPRING
3.SEWER	6.LAKE WTR	9.NONE

Street **1 PAVED**

1.PAVED	4.PROPOSED	7.
2.SEMI IMP	5.	8.
3.GRAVEL	6.	9.NONE

0

SPRINGWORK YEAR **0**

Sale Data

Sale Date

Price

Sale Type

1.LAND	4.MOBILE	7.
2.L & B	5.OTHER	8.
3.BUILDING	6.	9.

Financing

1.CONVENT	4.SELLER	7.UNKNOWN
2.FHA/VA	5.PRIVATE	8.
3.ASSUMED	6.CASH	9.UNKNOWN

Validity

1.VALID	4.SPLIT	7.RENOVATE
2.RELATED	5.PARTIAL	8.OTHER
3.DISTRESS	6.EXEMPT	9.

Verified

1.BUYER	4.AGENT	7.FAMILY
2.SELLER	5.PUB REC	8.OTHER
3.LENDER	6.MLS	9.CONFID

Assessment Record

Year	Land	Buildings	Exempt	Total
2011	1,050,500	223,600	10,000	1,264,100
2012	1,050,500	223,600	10,000	1,264,100
2013	892,900	190,300	10,000	1,073,200
2014	892,900	190,300	10,000	1,073,200
2015	892,900	190,300	10,000	1,073,200
2016	892,900	193,400	15,000	1,071,300
2017	899,900	193,400	0	1,093,300
2018	899,900	192,400	0	1,092,300
2019	899,900	192,400	0	1,092,300
2020	899,900	192,400	0	1,092,300
2021	899,900	192,400	0	1,092,300
2022	899,900	192,400	0	1,092,300
2023	899,900	192,400	0	1,092,300
2024	1,148,200	353,800	0	1,502,000

Land Data

Front Foot	Type	Effective Frontage	Effective Depth	Influence Factor	Influence Code
11.REGULAR LOT				%	
12.SECONDARY				%	
13.EXCESS FRONTAG				%	
14.REAR LAND				%	
15.MISCELLANEOUS				%	
				%	
				%	
Square Foot		**Square Feet**			
16.REGULAR LOT				%	
17.SECONDARY LOT				%	
18.EXCESS LAND				%	
19.CONDOMINIUM				%	
20.MISCELLANEOUS				%	
				%	
				%	
Fract. Acre		**Acreage/Sites**			
21.HOUSELOT(FRCT)	24	1.00		100 %	0
22.BASELOT(FRCT)	26	0.90		100 %	0
23.REAR(FRCT)	28	3.87		100 %	0
Acres				%	
24.HOUSELOT				%	
25.BASELOT				%	
26.FRONTAGE 1				%	
27.FRONTAGE 2				%	
28.REAR LAND 1					
29.REAR LAND 2					

Total Acreage 5.77

Influence Codes

1.USE
2.R/W
3.TOPOGRAPHY
4.SIZE
5.ACCESS
6.RESTRICTIONS
7.SHAPE
8.SEMI-IMPROVED
9.FRACTIONAL
Acres
30.REAR LAND 3
31.REAR LAND 4
32.PASTURE
33.CROP
34.HORTICUL I
35.HORTUCUL II
36.ORCHARD
37.SOFTWOOD
38.MIXED WOOD
39.HARDWOOD
40.WASTE
41.GRAVEL PIT
42.MOBILE HOME SI
43.CONDO SITE
44.EXTRA SET OF L
45.M H HOOK-UP
46.HOLE/SITE

Inspection Witnessed By:

X Date

No./Date	Description	Date Insp.

Notes:

'18 PER NOTE FROM DIANA, ADJ TO 1 1/2 BATH
'17 COMBINE LOT 39B .82AC WITH THIS LOT PER OWNERS REQUEST
1/21/16- REV NAH ADD 2nd BATH
8/11/2008-Hearings- Remove fireplace(now wood stove insert), Remove Barn and add it to neighboring lot 39A
1/3/12-REVIEW-VACANT-N/C(FIX SKETCH AND ADD REVIEW NOTES)

Blue Hill

Blue Hill

Map Lot 002-039 | Account 382 | Location 366 FALLS BRIDGE RD | Card 1 Of 1 | 5/29/2024

Building Style	**1 CONVENTIONAL**	
1.CONV.	5.COLONIAL	9.CONDO
2.RANCH	6.SPLIT	10.
3.R RANCH	7.CONTEMP	11.
4.CAPE	8.COTTAGE	12.
Dwelling Units	**1**	
Other Units	**0**	
Stories	**1 ONE STORY**	
1.1	4.1.5	7.3.5
2.2	5.1.75	8.4
3.3	6.2.5	9.
Exterior Walls	**5 SHINGLE**	
1.WOOD	5.SHINGLE	9.OTHER
2.VIN/AL	6.BRK/STN	10.ALUM
3.COMPOS.	7.SINGLE	11.LOG
4.ASBESTOS	8.HARDY/CO	12.STONE
Roof Surface	**1 ASPHALT SHINGLES**	
1.ASPHALT	4.COMPOSIT	7.ROLL
2.SLATE	5.WOOD	8.
3.METAL	6.OTHER	9.
SF Masonry Trim	**0**	
	0	
	0	
Year Built	**1924**	
Year Remodeled	**1982**	
Foundation	**1 CONCRETE**	
1.CONCRETE	4.WOOD	7.
2.C BLOCK	5.SLAB	8.
3.BR/STONE	6.PIERS	9.
Basement	**9 NO BASEMENT**	
1.1/4 BMT	4.FULL BMT	7.
2.1/2 BMT	5.NONE	8.
3.3/4 BMT	6.	9.NONE
Bsmt Gar # Cars	**0**	
Wet Basement	**9 NO BASEMENT**	
1.DRY	4.DIRT FLR	7.
2.DAMP	5.	8.
3.WET	6.	9.

SF Bsmt Living	**0**	
Fin Bsmt Grade	**0 0**	
	0	
Heat Type	**100%**	**7 ELECTRIC**
1.HWBB	5.FWA	9.NO HEAT
2.HWCI	6.GRAVWA	10.
3.H PUMP	7.ELECTRIC	11.
4.RADIANT	8.FL/WALL	12.
Cool Type	**0%**	**9 NONE**
1.REFRIG	4.W&C AIR	7.
2.EVAPOR	5.	8.
3.H PUMP	6.	9.NONE
Kitchen Style	**2 TYPICAL**	
1.MODERN	4.OBSOLETE	7.
2.TYPICAL	5.	8.
3.OLD TYPE	6.	9.NONE
Bath(s) Style	**2 TYPICAL BATH(S)**	
1.MODERN	4.OBSOLETE	7.
2.TYPICAL	5.	8.
3.OLD TYPE	6.	9.NONE
# Rooms	**0**	
# Bedrooms	**0**	
# Full Baths	**1**	
# Half Baths	**1**	
# Addn Fixtures	**0**	
# Fireplaces	**0**	

Layout	**1 TYPICAL**	
1.TYPICAL	4.	7.
2.INADEQ	5.	8.
3.	6.	9.
Attic	**1 1/4 FINISHED**	
1.1/4 FIN	4.FULL FIN	7.
2.1/2 FIN	5.FL/STAIR	8.
3.3/4 FIN	6.	9.NONE
Insulation	**1 FULL**	
1.FULL	4.MINIMAL	7.
2.HEAVY	5.PARTIAL	8.
3.CAPPED	6.	9.NONE
Unfinished %	**0%**	
Grade & Factor	**3 C 110%**	
1.E GRADE	4.B GRADE	7.AAA GRAD
2.D GRADE	5.A GRADE	8.M&S PRIC
3.C GRADE	6.AA GRADE	9.SAME
SQFT (Footprint)	**1924**	
Condition	**6 GOOD**	
1.POOR	4.AVG	7.V G
2.FAIR	5.AVG+	8.EXC
3.AVG-	6.GOOD	9.SAME
Phys. % Good	**0%**	
Funct. % Good	**100%**	
Functional Code	**9 NONE**	
1.INCOMP	4.PL/HT	7.
2.OVERBLT	5.DAMAGE/D	8.
3.STYLE	6.	9.NONE
Econ. % Good	**100%**	
Economic Code	**NONE**	
0.None	3.NO POWER	7.
1.LOCATION	4.DAMAGE/D	8.
2.ENCROACH	9.NONE	9.
Entrance Code	**1 INTERIOR INSPECT**	
1.INTERIOR	4.VACANT	7.
2.REFUSAL	5.ESTIMATE	8.
3.INFORMED	6.	9.
Information Code	**1 OWNER**	
1.OWNER	4.AGENT	7.
2.RELATIVE	5.ESTIMATE	8.
3.TENANT	6.OTHER	9.

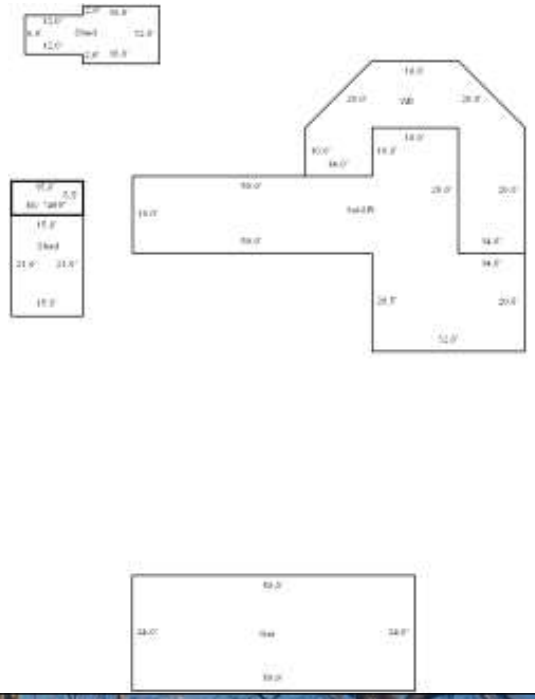

Date Inspected

Additions, Outbuildings & Improvements

Type	Year	Units	Grade	Cond	Phys.	Funct.	Sound Value
68 DECK	0	952	0 0	0	0 %	0 %	
58 1 1/4S GARAGE	1987	1416	3 100	4	0 %	100 %	
24 FRAME SHED	0	315	2 100	3	0 %	75 %	
24 FRAME SHED	0				%	%	1,500
					%	%	
					%	%	
					%	%	
					%	%	
					%	%	
					%	%	

1.ONE STORY FRAM
2.TWO STORY FRAM
3.THREE STORY FR
4.1 & 1/2 STORY
5.1 & 3/4 STORY
6.2 & 1/2 STORY
21.OPEN FRAME POR
22.ENCL PCH/1SFR(
23.FRAME GARAGE
24.FRAME SHED
25.FRAME BAY WIND
26.1SFR OVERHANG
27.UNFIN BASEMENT
28.UNF ATTIC/LOFT
29.FINISHED ATTIC

Map Lot 007-002 | Account 383 | Location 129 CIRCLE FARM LN | Card 1 Of 1 | 5/29/2024

LILLY, PAIGE S
RADOVICH, DONALD P
PO BOX 1022
BLUE HILL ME 04614

B4662P141

Previous Owner
STEPHENS, ROBERT W.
PO BOX 166

BROOKLIN ME 04616
Sale Date: 12/11/2006

Inspection Witnessed By:

X Date

No./Date	Description	Date Insp.

Notes:
1/28/16 REV NAH, LARGE CANOPY GONE, ADD WD

Blue Hill

Property Data

Neighborhood	**37 NEIGHBORHOOD 37.**
Tree Growth Year	**0**
X Coordinate	**0**
Y Coordinate	**0**
Zone/Land Use	**11 RESIDENTIAL**
Secondary Zone	
Topography	**2 ROLLING**

1.LEVEL	4.BELOW ST	7.ROUGH
2.ROLLING	5.LOW	8.
3.ABOVE ST	6.SWAMPY	9.

Utilities **4 DRILLED WELL 7 SEPTIC**

1.SUMMER	4.DR WELL	7.SEPTIC
2.WATER	5.DUG WELL	8.SPRING
3.SEWER	6.LAKE WTR	9.NONE

Street **3 GRAVEL**

1.PAVED	4.PROPOSED	7.
2.SEMI IMP	5.	8.
3.GRAVEL	6.	9.NONE

0

SPRINGWORK YEAR **0**

Sale Data

Sale Date	**12/11/2006**
Price	**179,000**
Sale Type	**2 LAND &**

1.LAND	4.MOBILE	7.
2.L & B	5.OTHER	8.
3.BUILDING	6.	9.

Financing **1 CONVENTIONAL**

1.CONVENT	4.SELLER	7.UNKNOWN
2.FHA/VA	5.PRIVATE	8.
3.ASSUMED	6.CASH	9.UNKNOWN

Validity **2 RELATED PARTIES**

1.VALID	4.SPLIT	7.RENOVATE
2.RELATED	5.PARTIAL	8.OTHER
3.DISTRESS	6.EXEMPT	9.

Verified **1 BUYER**

1.BUYER	4.AGENT	7.FAMILY
2.SELLER	5.PUB REC	8.OTHER
3.LENDER	6.MLS	9.CONFID

Assessment Record

Year	Land	Buildings	Exempt	Total
2011	88,200	118,600	10,000	196,800
2012	88,200	122,200	10,000	200,400
2013	75,000	104,100	10,000	169,100
2014	75,000	104,100	10,000	169,100
2015	75,000	104,100	10,000	169,100
2016	75,000	103,900	15,000	163,900
2017	75,000	103,900	20,000	158,900
2018	75,000	103,900	20,000	158,900
2019	75,000	103,900	19,600	159,300
2020	75,000	103,900	24,500	154,400
2021	75,000	103,900	24,000	154,900
2022	75,000	103,900	23,500	155,400
2023	75,000	103,900	20,250	158,650
2024	88,200	171,100	25,000	234,300

Land Data

Front Foot	Type	Effective Frontage	Effective Depth	Influence Factor	Influence Code
11.REGULAR LOT				%	
12.SECONDARY				%	
13.EXCESS FRONTAG				%	
14.REAR LAND				%	
15.MISCELLANEOUS				%	
				%	
				%	
Square Foot		**Square Feet**			
16.REGULAR LOT				%	
17.SECONDARY LOT				%	
18.EXCESS LAND				%	
19.CONDOMINIUM				%	
20.MISCELLANEOUS				%	
				%	
				%	
Fract. Acre		**Acreage/Sites**			
21.HOUSELOT(FRCT)	24	1.00		100 %	0
22.BASELOT(FRCT)	28	1.07		100 %	0
23.REAR(FRCT)				%	
Acres				%	
24.HOUSELOT				%	
25.BASELOT				%	
26.FRONTAGE 1				%	
27.FRONTAGE 2				%	
28.REAR LAND 1				%	
29.REAR LAND 2				%	

Total Acreage 2.07

Influence Codes

1.USE
2.R/W
3.TOPOGRAPHY
4.SIZE
5.ACCESS
6.RESTRICTIONS
7.SHAPE
8.SEMI-IMPROVED
9.FRACTIONAL
Acres
30.REAR LAND 3
31.REAR LAND 4
32.PASTURE
33.CROP
34.HORTICUL I
35.HORTUCUL II
36.ORCHARD
37.SOFTWOOD
38.MIXED WOOD
39.HARDWOOD
40.WASTE
41.GRAVEL PIT
42.MOBILE HOME SI
43.CONDO SITE
44.EXTRA SET OF L
45.M H HOOK-UP
46.HOLE/SITE

Blue Hill

Map Lot 007-002 | Account 383 | Location 129 CIRCLE FARM LN | Card 1 Of 1 | 5/29/2024

Building Style	**1 CONVENTIONAL**	
1.CONV.	5.COLONIAL	9.CONDO
2.RANCH	6.SPLIT	10.
3.R RANCH	7.CONTEMP	11.
4.CAPE	8.COTTAGE	12.
Dwelling Units	**1**	
Other Units	**0**	
Stories	**5 ONE & 3/4 STORY**	
1.1	4.1.5	7.3.5
2.2	5.1.75	8.4
3.3	6.2.5	9.
Exterior Walls	**1 WOOD SIDING**	
1.WOOD	5.SHINGLE	9.OTHER
2.VIN/AL	6.BRK/STN	10.ALUM
3.COMPOS.	7.SINGLE	11.LOG
4.ASBESTOS	8.HARDY/CO	12.STONE
Roof Surface	**1 ASPHALT SHINGLES**	
1.ASPHALT	4.COMPOSIT	7.ROLL
2.SLATE	5.WOOD	8.
3.METAL	6.OTHER	9.
SF Masonry Trim	**0**	
	0	
	0	
Year Built	**1980**	
Year Remodeled	**0**	
Foundation	**6 PIERS**	
1.CONCRETE	4.WOOD	7.
2.C BLOCK	5.SLAB	8.
3.BR/STONE	6.PIERS	9.
Basement	**9 NO BASEMENT**	
1.1/4 BMT	4.FULL BMT	7.
2.1/2 BMT	5.NONE	8.
3.3/4 BMT	6.	9.NONE
Bsmt Gar # Cars	**0**	
Wet Basement	**9 NO BASEMENT**	
1.DRY	4.DIRT FLR	7.
2.DAMP	5.	8.
3.WET	6.	9.

SF Bsmt Living	**0**	
Fin Bsmt Grade	**0 0**	
	0	
Heat Type	**100%**	**7 ELECTRIC**
1.HWBB	5.FWA	9.NO HEAT
2.HWCI	6.GRAVWA	10.
3.H PUMP	7.ELECTRIC	11.
4.RADIANT	8.FL/WALL	12.
Cool Type	**0%**	**9 NONE**
1.REFRIG	4.W&C AIR	7.
2.EVAPOR	5.	8.
3.H PUMP	6.	9.NONE
Kitchen Style	**2 TYPICAL**	
1.MODERN	4.OBSOLETE	7.
2.TYPICAL	5.	8.
3.OLD TYPE	6.	9.NONE
Bath(s) Style	**2 TYPICAL BATH(S)**	
1.MODERN	4.OBSOLETE	7.
2.TYPICAL	5.	8.
3.OLD TYPE	6.	9.NONE
# Rooms	**0**	
# Bedrooms	**3**	
# Full Baths	**1**	
# Half Baths	**0**	
# Addn Fixtures	**0**	
# Fireplaces	**0**	

TRIO

Layout	**1 TYPICAL**	
1.TYPICAL	4.	7.
2.INADEQ	5.	8.
3.	6.	9.
Attic	**9 NONE**	
1.1/4 FIN	4.FULL FIN	7.
2.1/2 FIN	5.FL/STAIR	8.
3.3/4 FIN	6.	9.NONE
Insulation	**1 FULL**	
1.FULL	4.MINIMAL	7.
2.HEAVY	5.PARTIAL	8.
3.CAPPED	6.	9.NONE
Unfinished %	**0%**	
Grade & Factor	**3 C 95%**	
1.E GRADE	4.B GRADE	7.AAA GRAD
2.D GRADE	5.A GRADE	8.M&S PRIC
3.C GRADE	6.AA GRADE	9.SAME
SQFT (Footprint)	**384**	
Condition	**5 ABOVE AVERAGE**	
1.POOR	4.AVG	7.V G
2.FAIR	5.AVG+	8.EXC
3.AVG-	6.GOOD	9.SAME
Phys. % Good	**0%**	
Funct. % Good	**100%**	
Functional Code	**9 NONE**	
1.INCOMP	4.PL/HT	7.
2.OVERBLT	5.DAMAGE/D	8.
3.STYLE	6.	9.NONE
Econ. % Good	**100%**	
Economic Code	**NONE**	
0.None	3.NO POWER	7.
1.LOCATION	4.DAMAGE/D	8.
2.ENCROACH	9.NONE	9.
Entrance Code	**0**	
1.INTERIOR	4.VACANT	7.
2.REFUSAL	5.ESTIMATE	8.
3.INFORMED	6.	9.
Information Code	**0**	
1.OWNER	4.AGENT	7.
2.RELATIVE	5.ESTIMATE	8.
3.TENANT	6.OTHER	9.

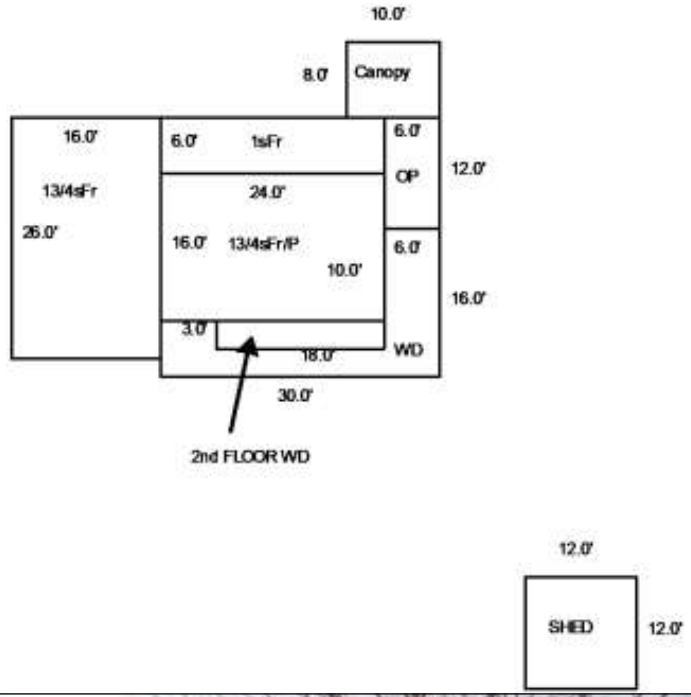

Date Inspected

Additions, Outbuildings & Improvements

Type	Year	Units	Grade	Cond	Phys.	Funct.	Sound Value
1 ONE STORY	0	144	0 0	0	0 %	0 %	
5 1 & 3/4 STORY FR	1999	416	9 100	4	0 %	100 %	
68 DECK	0	240	0 0	4	0 %	100 %	
21 OPEN FRAME	0	72	0 0	0	0 %	0 %	
61	0				%	%	200
24 FRAME SHED	0				%	%	500
68 DECK	0	54	0 0	0	0 %	0 %	
					%	%	
					%	%	
					%	%	

1.ONE STORY FRAM
2.TWO STORY FRAM
3.THREE STORY FR
4.1 & 1/2 STORY
5.1 & 3/4 STORY
6.2 & 1/2 STORY
21.OPEN FRAME POR
22.ENCL PCH/1SFR(
23.FRAME GARAGE
24.FRAME SHED
25.FRAME BAY WIND
26.1SFR OVERHANG
27.UNFIN BASEMENT
28.UNF ATTIC/LOFT
29.FINISHED ATTIC

Map Lot 001-033 Account 384 Location 297 FALLS BRIDGE RD Card 1 Of 3 5/29/2024

CHITTENDEN, HOWARD
CHITTENDEN, JUDITH
297 FALLS BRIDGE ROAD
BLUE HILL ME 04614

B1696P293 B3762P218 B6990P896

Previous Owner
CHITTENDEN, HOWARD & JUDITH
297 FALLS BRIDGE ROAD

BLUE HILL ME 04614
Sale Date: 9/21/2005

Inspection Witnessed By:

X Date

No./Date	Description	Date Insp.

Notes:

4/3/24 NAH APPEARS N/C
5/10/22- NAH. CALL CARD 2 COMP. EST. CARD 3 OUTBUILDINGS COMPLETE. 4/3/20-SPLIT 3.47AC TO NEW LOT 33E
3/6/20-NAH. MORE DONE TO GAR+SHED(INC SIDING+DOORS). CD#2 MOSTLY COMPLETE. ADJ HEAT
12/5/19-REV NAH ADD SV CANOPY CD#3
'17 GAVE 4.3 AC TO NEW LOT 33-D
'15 GAVE 5.22 ACS TO NEW LOT 33-B
'13 GAVE 1.80 AC TO NEW LOT 33-C
4/14/15 W/MR N/C CARD 2 PHOTO. SLAB TO ING SHED

Blue Hill

Property Data

Neighborhood	**21 NEIGHBORHOOD 21.**
Tree Growth Year	**0**
X Coordinate	**0**
Y Coordinate	**0**
Zone/Land Use	**48 SHORELAND**
Secondary Zone	
Topography	**2 ROLLING**

1.LEVEL	4.BELOW ST	7.ROUGH
2.ROLLING	5.LOW	8.
3.ABOVE ST	6.SWAMPY	9.

Utilities **4 DRILLED WELL 7 SEPTIC**

1.SUMMER	4.DR WELL	7.SEPTIC
2.WATER	5.DUG WELL	8.SPRING
3.SEWER	6.LAKE WTR	9.NONE

Street **1 PAVED**

1.PAVED	4.PROPOSED	7.
2.SEMI IMP	5.	8.
3.GRAVEL	6.	9.NONE

0

SPRINGWORK YEAR **0**

Sale Data

Sale Date
Price
Sale Type

1.LAND	4.MOBILE	7.
2.L & B	5.OTHER	8.
3.BUILDING	6.	9.

Financing

1.CONVENT	4.SELLER	7.UNKNOWN
2.FHA/VA	5.PRIVATE	8.
3.ASSUMED	6.CASH	9.UNKNOWN

Validity

1.VALID	4.SPLIT	7.RENOVATE
2.RELATED	5.PARTIAL	8.OTHER
3.DISTRESS	6.EXEMPT	9.

Verified

1.BUYER	4.AGENT	7.FAMILY
2.SELLER	5.PUB REC	8.OTHER
3.LENDER	6.MLS	9.CONFID

Assessment Record

Year	Land	Buildings	Exempt	Total
2011	326,100	390,000	10,000	706,100
2012	325,900	390,000	10,000	705,900
2013	272,800	331,600	10,000	594,400
2014	272,800	331,600	10,000	594,400
2015	214,800	331,600	10,000	536,400
2016	214,800	331,600	15,000	531,400
2017	214,800	331,600	20,000	526,400
2018	207,400	331,600	20,000	519,000
2019	207,400	331,600	19,600	519,400
2020	201,500	331,600	24,500	508,600
2021	201,500	331,600	24,000	509,100
2022	201,500	331,600	23,500	509,600
2023	201,500	331,600	20,250	512,850
2024	423,600	501,200	25,000	899,800

Land Data

Front Foot	Type	Effective Frontage	Effective Depth	Influence Factor	Influence Code
11.REGULAR LOT				%	
12.SECONDARY				%	
13.EXCESS FRONTAG				%	
14.REAR LAND				%	
15.MISCELLANEOUS				%	
				%	
				%	

Square Foot		Square Feet		
16.REGULAR LOT			%	
17.SECONDARY LOT			%	
18.EXCESS LAND			%	
19.CONDOMINIUM			%	
20.MISCELLANEOUS			%	
			%	
			%	

Fract. Acre	Acreage/Sites			
21.HOUSELOT(FRCT)	24	1.00	85 %	8
22.BASELOT(FRCT)	26	0.24	85 %	8
23.REAR(FRCT)	28	5.00	100 %	0
Acres	29	29.62	100 %	0
24.HOUSELOT	44	1.00	100 %	0
25.BASELOT			%	
26.FRONTAGE 1			%	
27.FRONTAGE 2				
28.REAR LAND 1				
29.REAR LAND 2				

Total Acreage 35.86

Influence Codes

1.USE
2.R/W
3.TOPOGRAPHY
4.SIZE
5.ACCESS
6.RESTRICTIONS
7.SHAPE
8.SEMI-IMPROVED
9.FRACTIONAL
Acres
30.REAR LAND 3
31.REAR LAND 4
32.PASTURE
33.CROP
34.HORTICUL I
35.HORTUCUL II
36.ORCHARD
37.SOFTWOOD
38.MIXED WOOD
39.HARDWOOD
40.WASTE
41.GRAVEL PIT
42.MOBILE HOME SI
43.CONDO SITE
44.EXTRA SET OF L
45.M H HOOK-UP
46.HOLE/SITE

Blue Hill

Map Lot 001-033 | Account 384 | Location 297 FALLS BRIDGE RD | Card 1 Of 3 | 5/29/2024

Building Style	**4 CAPE**		
1.CONV.	5.COLONIAL	9.CONDO	
2.RANCH	6.SPLIT	10.	
3.R RANCH	7.CONTEMP	11.	
4.CAPE	8.COTTAGE	12.	
Dwelling Units	**1**		
Other Units	**0**		
Stories	**4 ONE & 1/2 STORY**		
1.1	4.1.5	7.3.5	
2.2	5.1.75	8.4	
3.3	6.2.5	9.	
Exterior Walls	**1 WOOD SIDING**		
1.WOOD	5.SHINGLE	9.OTHER	
2.VIN/AL	6.BRK/STN	10.ALUM	
3.COMPOS.	7.SINGLE	11.LOG	
4.ASBESTOS	8.HARDY/CO	12.STONE	
Roof Surface	**1 ASPHALT SHINGLES**		
1.ASPHALT	4.COMPOSIT	7.ROLL	
2.SLATE	5.WOOD	8.	
3.METAL	6.OTHER	9.	
SF Masonry Trim	**0**		
	0		
	0		
Year Built	**1**		
Year Remodeled	**0**		
Foundation	**3 BRICK &/OR STONE**		
1.CONCRETE	4.WOOD	7.	
2.C BLOCK	5.SLAB	8.	
3.BR/STONE	6.PIERS	9.	
Basement	**4 FULL BASEMENT**		
1.1/4 BMT	4.FULL BMT	7.	
2.1/2 BMT	5.NONE	8.	
3.3/4 BMT	6.	9.NONE	
Bsmt Gar # Cars	**0**		
Wet Basement	**2 DAMP BASEMENT**		
1.DRY	4.DIRT FLR	7.	
2.DAMP	5.	8.	
3.WET	6.	9.	

SF Bsmt Living	**0**		
Fin Bsmt Grade	**0 0**		
	0		
Heat Type	**0%**	**9 NOT HEATED**	
1.HWBB	5.FWA	9.NO HEAT	
2.HWCI	6.GRAVWA	10.	
3.H PUMP	7.ELECTRIC	11.	
4.RADIANT	8.FL/WALL	12.	
Cool Type	**0%**	**9 NONE**	
1.REFRIG	4.W&C AIR	7.	
2.EVAPOR	5.	8.	
3.H PUMP	6.	9.NONE	
Kitchen Style	**2 TYPICAL**		
1.MODERN	4.OBSOLETE	7.	
2.TYPICAL	5.	8.	
3.OLD TYPE	6.	9.NONE	
Bath(s) Style	**2 TYPICAL BATH(S)**		
1.MODERN	4.OBSOLETE	7.	
2.TYPICAL	5.	8.	
3.OLD TYPE	6.	9.NONE	
# Rooms	**0**		
# Bedrooms	**0**		
# Full Baths	**1**		
# Half Baths	**1**		
# Addn Fixtures	**4**		
# Fireplaces	**0**		

TRIO

Layout	**1 TYPICAL**		
1.TYPICAL	4.	7.	
2.INADEQ	5.	8.	
3.	6.	9.	
Attic	**9 NONE**		
1.1/4 FIN	4.FULL FIN	7.	
2.1/2 FIN	5.FL/STAIR	8.	
3.3/4 FIN	6.	9.NONE	
Insulation	**1 FULL**		
1.FULL	4.MINIMAL	7.	
2.HEAVY	5.PARTIAL	8.	
3.CAPPED	6.	9.NONE	
Unfinished %	**0%**		
Grade & Factor	**3 C 105%**		
1.E GRADE	4.B GRADE	7.AAA GRAD	
2.D GRADE	5.A GRADE	8.M&S PRIC	
3.C GRADE	6.AA GRADE	9.SAME	
SQFT (Footprint)	**959**		
Condition	**6 GOOD**		
1.POOR	4.AVG	7.V G	
2.FAIR	5.AVG+	8.EXC	
3.AVG-	6.GOOD	9.SAME	
Phys. % Good	**0%**		
Funct. % Good	**100%**		
Functional Code	**9 NONE**		
1.INCOMP	4.PL/HT	7.	
2.OVERBLT	5.DAMAGE/D	8.	
3.STYLE	6.	9.NONE	
Econ. % Good	**100%**		
Economic Code	**NONE**		
0.None	3.NO POWER	7.	
1.LOCATION	4.DAMAGE/D	8.	
2.ENCROACH	9.NONE	9.	
Entrance Code	**0**		
1.INTERIOR	4.VACANT	7.	
2.REFUSAL	5.ESTIMATE	8.	
3.INFORMED	6.	9.	
Information Code	**0**		
1.OWNER	4.AGENT	7.	
2.RELATIVE	5.ESTIMATE	8.	
3.TENANT	6.OTHER	9.	

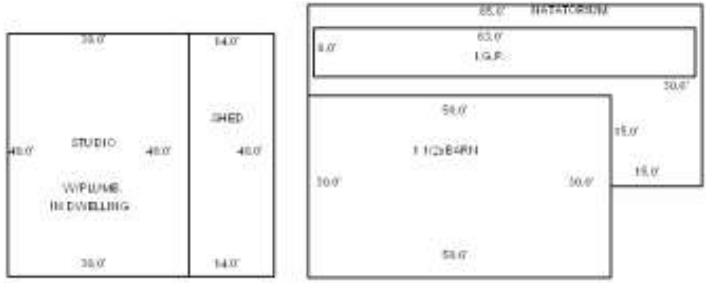

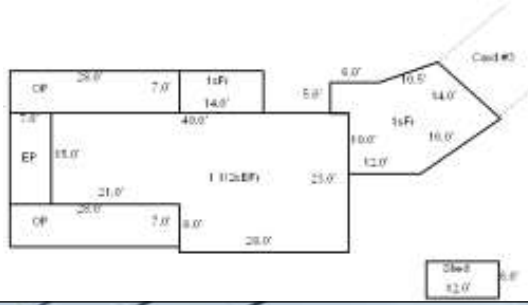

Date Inspected 10/25/2001

Additions, Outbuildings & Improvements

Type	Year	Units	Grade	Cond	Phys.	Funct.	Sound Value
21 OPEN FRAME	1996	392	0 0	4	0 %	100 %	
1 ONE STORY	1996	98	0 0	4	0 %	100 %	
1 ONE STORY	1994	337	0 0	4	0 %	100 %	
74 1 1/2S BARN	2000	1500	3 105	4	0 %	75 %	
24 FRAME SHED	0				%	%	400
1 ONE STORY	2005	1200	2 100	4	0 %	100 %	
24 FRAME SHED	2007	560	2 100	4	0 %	75 %	
22 ENCL	2010	105	0 0	4	0 %	100 %	
70 NATATORIUM	2010	1200	4 100	3	0 %	50 %	
63 SWIMMING POOL	2010	504	4 100	3	0 %	50 %	

1.ONE STORY FRAM
2.TWO STORY FRAM
3.THREE STORY FR
4.1 & 1/2 STORY
5.1 & 3/4 STORY
6.2 & 1/2 STORY
21.OPEN FRAME POR
22.ENCL PCH/1SFR(
23.FRAME GARAGE
24.FRAME SHED
25.FRAME BAY WIND
26.1SFR OVERHANG
27.UNFIN BASEMENT
28.UNF ATTIC/LOFT
29.FINISHED ATTIC

CHITTENDEN, HOWARD
CHITTENDEN, JUDITH
297 FALLS BRIDGE ROAD
BLUE HILL ME 04614

B1696P293 B3762P218 B6990P896

Previous Owner
CHITTENDEN, HOWARD & JUDITH
297 FALLS BRIDGE ROAD

BLUE HILL ME 04614
Sale Date: 9/21/2005

Inspection Witnessed By:

X Date

No./Date	Description	Date Insp.

Notes:

Blue Hill

Property Data

Neighborhood **21 NEIGHBORHOOD 21.**

Tree Growth Year **0**

X Coordinate **0**

Y Coordinate **0**

Zone/Land Use **48 SHORELAND**

Secondary Zone

Topography

1.LEVEL	4.BELOW ST	7.ROUGH
2.ROLLING	5.LOW	8.
3.ABOVE ST	6.SWAMPY	9.

Utilities

1.SUMMER	4.DR WELL	7.SEPTIC
2.WATER	5.DUG WELL	8.SPRING
3.SEWER	6.LAKE WTR	9.NONE

Street

1.PAVED	4.PROPOSED	7.
2.SEMI IMP	5.	8.
3.GRAVEL	6.	9.NONE

0

SPRINGWORK YEAR **0**

Sale Data

Sale Date

Price

Sale Type

1.LAND	4.MOBILE	7.
2.L & B	5.OTHER	8.
3.BUILDING	6.	9.

Financing

1.CONVENT	4.SELLER	7.UNKNOWN
2.FHA/VA	5.PRIVATE	8.
3.ASSUMED	6.CASH	9.UNKNOWN

Validity

1.VALID	4.SPLIT	7.RENOVATE
2.RELATED	5.PARTIAL	8.OTHER
3.DISTRESS	6.EXEMPT	9.

Verified

1.BUYER	4.AGENT	7.FAMILY
2.SELLER	5.PUB REC	8.OTHER
3.LENDER	6.MLS	9.CONFID

Assessment Record

Year	Land	Buildings	Exempt	Total
2011	0	30,300	0	30,300
2012	0	30,300	0	30,300
2013	0	25,800	0	25,800
2014	0	25,800	0	25,800
2015	0	25,800	0	25,800
2016	0	25,800	0	25,800
2017	0	25,800	0	25,800
2018	0	25,800	0	25,800
2019	0	25,800	0	25,800
2020	0	47,200	0	47,200
2021	0	47,200	0	47,200
2022	0	52,500	0	52,500
2023	0	52,500	0	52,500
2024	0	77,000	0	77,000

Land Data

Front Foot	Type	Effective Frontage	Effective Depth	Influence Factor	Influence Code
11.REGULAR LOT				%	
12.SECONDARY				%	
13.EXCESS FRONTAG				%	
14.REAR LAND				%	
15.MISCELLANEOUS				%	
				%	
				%	
Square Foot		**Square Feet**			
16.REGULAR LOT				%	
17.SECONDARY LOT				%	
18.EXCESS LAND				%	
19.CONDOMINIUM				%	
20.MISCELLANEOUS				%	
				%	
				%	
Fract. Acre		**Acreage/Sites**			
21.HOUSELOT(FRCT)				%	
22.BASELOT(FRCT)				%	
23.REAR(FRCT)				%	
Acres				%	
24.HOUSELOT				%	
25.BASELOT				%	
26.FRONTAGE 1				%	
27.FRONTAGE 2				%	
28.REAR LAND 1					
29.REAR LAND 2					

Total Acreage 0.00

Influence Codes

1.USE
2.R/W
3.TOPOGRAPHY
4.SIZE
5.ACCESS
6.RESTRICTIONS
7.SHAPE
8.SEMI-IMPROVED
9.FRACTIONAL
Acres
30.REAR LAND 3
31.REAR LAND 4
32.PASTURE
33.CROP
34.HORTICUL I
35.HORTUCUL II
36.ORCHARD
37.SOFTWOOD
38.MIXED WOOD
39.HARDWOOD
40.WASTE
41.GRAVEL PIT
42.MOBILE HOME SI
43.CONDO SITE
44.EXTRA SET OF L
45.M H HOOK-UP
46.HOLE/SITE

Blue Hill

Map Lot 001-033 | Account 384 | Location BLDG-SHELL | Card 2 Of 3 | 5/29/2024

Building Style	**7 CONTEMPORARY**	
1.CONV.	5.COLONIAL	9.CONDO
2.RANCH	6.SPLIT	10.
3.R RANCH	7.CONTEMP	11.
4.CAPE	8.COTTAGE	12.
Dwelling Units	**1**	
Other Units	**0**	
Stories	**1 ONE STORY**	
1.1	4.1.5	7.3.5
2.2	5.1.75	8.4
3.3	6.2.5	9.
Exterior Walls	**5 SHINGLE**	
1.WOOD	5.SHINGLE	9.OTHER
2.VIN/AL	6.BRK/STN	10.ALUM
3.COMPOS.	7.SINGLE	11.LOG
4.ASBESTOS	8.HARDY/CO	12.STONE
Roof Surface	**1 ASPHALT SHINGLES**	
1.ASPHALT	4.COMPOSIT	7.ROLL
2.SLATE	5.WOOD	8.
3.METAL	6.OTHER	9.
SF Masonry Trim	**0**	
	0	
	0	
Year Built	**2005**	
Year Remodeled	**0**	
Foundation	**5 CONCRETE SLAB**	
1.CONCRETE	4.WOOD	7.
2.C BLOCK	5.SLAB	8.
3.BR/STONE	6.PIERS	9.
Basement	**9 NO BASEMENT**	
1.1/4 BMT	4.FULL BMT	7.
2.1/2 BMT	5.NONE	8.
3.3/4 BMT	6.	9.NONE
Bsmt Gar # Cars	**0**	
Wet Basement	**9 NO BASEMENT**	
1.DRY	4.DIRT FLR	7.
2.DAMP	5.	8.
3.WET	6.	9.

SF Bsmt Living	**0**	
Fin Bsmt Grade	**0 0**	
	0	
Heat Type	**100%**	**8 FLOOR/WALL UNIT**
1.HWBB	5.FWA	9.NO HEAT
2.HWCI	6.GRAVWA	10.
3.H PUMP	7.ELECTRIC	11.
4.RADIANT	8.FL/WALL	12.
Cool Type	**0%**	**9 NONE**
1.REFRIG	4.W&C AIR	7.
2.EVAPOR	5.	8.
3.H PUMP	6.	9.NONE
Kitchen Style	**2 TYPICAL**	
1.MODERN	4.OBSOLETE	7.
2.TYPICAL	5.	8.
3.OLD TYPE	6.	9.NONE
Bath(s) Style	**2 TYPICAL BATH(S)**	
1.MODERN	4.OBSOLETE	7.
2.TYPICAL	5.	8.
3.OLD TYPE	6.	9.NONE
# Rooms	**0**	
# Bedrooms	**0**	
# Full Baths	**1**	
# Half Baths	**0**	
# Addn Fixtures	**0**	
# Fireplaces	**0**	

TRIO

Layout	**1 TYPICAL**	
1.TYPICAL	4.	7.
2.INADEQ	5.	8.
3.	6.	9.
Attic	**9 NONE**	
1.1/4 FIN	4.FULL FIN	7.
2.1/2 FIN	5.FL/STAIR	8.
3.3/4 FIN	6.	9.NONE
Insulation	**1 FULL**	
1.FULL	4.MINIMAL	7.
2.HEAVY	5.PARTIAL	8.
3.CAPPED	6.	9.NONE
Unfinished %	**0%**	
Grade & Factor	**3 C 100%**	
1.E GRADE	4.B GRADE	7.AAA GRAD
2.D GRADE	5.A GRADE	8.M&S PRIC
3.C GRADE	6.AA GRADE	9.SAME
SQFT (Footprint)	**399**	
Condition	**4 AVERAGE**	
1.POOR	4.AVG	7.V G
2.FAIR	5.AVG+	8.EXC
3.AVG-	6.GOOD	9.SAME
Phys. % Good	**0%**	
Funct. % Good	**100%**	
Functional Code	**9 NONE**	
1.INCOMP	4.PL/HT	7.
2.OVERBLT	5.DAMAGE/D	8.
3.STYLE	6.	9.NONE
Econ. % Good	**100%**	
Economic Code	**NONE**	
0.None	3.NO POWER	7.
1.LOCATION	4.DAMAGE/D	8.
2.ENCROACH	9.NONE	9.
Entrance Code	**0**	
1.INTERIOR	4.VACANT	7.
2.REFUSAL	5.ESTIMATE	8.
3.INFORMED	6.	9.
Information Code	**0**	
1.OWNER	4.AGENT	7.
2.RELATIVE	5.ESTIMATE	8.
3.TENANT	6.OTHER	9.

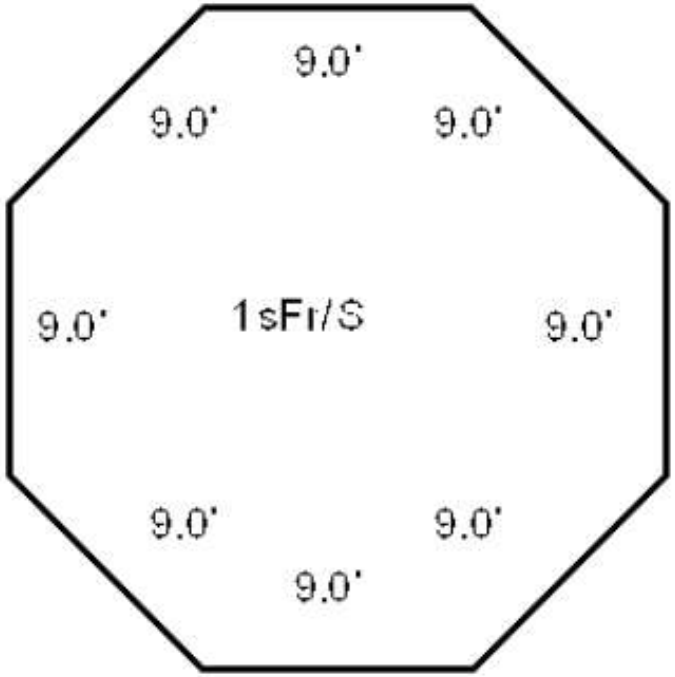

Date Inspected 10/25/2001

Additions, Outbuildings & Improvements

Type	Year	Units	Grade	Cond	Phys.	Funct.	Sound Value
					%	%	
					%	%	
					%	%	
					%	%	
					%	%	
					%	%	
					%	%	
					%	%	
					%	%	
					%	%	

1.ONE STORY FRAM
2.TWO STORY FRAM
3.THREE STORY FR
4.1 & 1/2 STORY
5.1 & 3/4 STORY
6.2 & 1/2 STORY
21.OPEN FRAME POR
22.ENCL PCH/1SFR(
23.FRAME GARAGE
24.FRAME SHED
25.FRAME BAY WIND
26.1SFR OVERHANG
27.UNFIN BASEMENT
28.UNF ATTIC/LOFT
29.FINISHED ATTIC

Map Lot 001-033 Account 384 Location 297 FALLS BRIDGE RD Card 3 Of 3 5/29/2024

CHITTENDEN, HOWARD
CHITTENDEN, JUDITH
297 FALLS BRIDGE ROAD
BLUE HILL ME 04614

B1696P293 B3762P218 B6990P896

Previous Owner
CHITTENDEN, HOWARD & JUDITH
297 FALLS BRIDGE ROAD

BLUE HILL ME 04614
Sale Date: 9/21/2005

Inspection Witnessed By:

X Date

No./Date	Description	Date Insp.

Notes:

Blue Hill

Property Data

Neighborhood **21 NEIGHBORHOOD 21.**

Tree Growth Year **0**

X Coordinate **0**

Y Coordinate **0**

Zone/Land Use **48 SHORELAND**

Secondary Zone

Topography

1.LEVEL	4.BELOW ST	7.ROUGH
2.ROLLING	5.LOW	8.
3.ABOVE ST	6.SWAMPY	9.

Utilities

1.SUMMER	4.DR WELL	7.SEPTIC
2.WATER	5.DUG WELL	8.SPRING
3.SEWER	6.LAKE WTR	9.NONE

Street

1.PAVED	4.PROPOSED	7.
2.SEMI IMP	5.	8.
3.GRAVEL	6.	9.NONE

0

SPRINGWORK YEAR **0**

Sale Data

Sale Date

Price

Sale Type

1.LAND	4.MOBILE	7.
2.L & B	5.OTHER	8.
3.BUILDING	6.	9.

Financing

1.CONVENT	4.SELLER	7.UNKNOWN
2.FHA/VA	5.PRIVATE	8.
3.ASSUMED	6.CASH	9.UNKNOWN

Validity

1.VALID	4.SPLIT	7.RENOVATE
2.RELATED	5.PARTIAL	8.OTHER
3.DISTRESS	6.EXEMPT	9.

Verified

1.BUYER	4.AGENT	7.FAMILY
2.SELLER	5.PUB REC	8.OTHER
3.LENDER	6.MLS	9.CONFID

Assessment Record

Year	Land	Buildings	Exempt	Total
2011	0	91,700	0	91,700
2012	0	91,700	0	91,700
2013	0	78,000	0	78,000
2014	0	87,000	0	87,000
2015	0	88,800	0	88,800
2016	0	88,800	0	88,800
2017	0	88,800	0	88,800
2018	0	88,800	0	88,800
2019	0	88,800	0	88,800
2020	0	94,500	0	94,500
2021	0	94,500	0	94,500
2022	0	99,600	0	99,600
2023	0	99,600	0	99,600
2024	0	184,800	0	184,800

Land Data

Front Foot	Type	Effective Frontage	Effective Depth	Influence Factor	Influence Code
11.REGULAR LOT				%	
12.SECONDARY				%	
13.EXCESS FRONTAG				%	
14.REAR LAND				%	
15.MISCELLANEOUS				%	
				%	
				%	
Square Foot		**Square Feet**			
16.REGULAR LOT				%	
17.SECONDARY LOT				%	
18.EXCESS LAND				%	
19.CONDOMINIUM				%	
20.MISCELLANEOUS				%	
				%	
				%	
Fract. Acre		**Acreage/Sites**			
21.HOUSELOT(FRCT)				%	
22.BASELOT(FRCT)				%	
23.REAR(FRCT)				%	
Acres				%	
24.HOUSELOT				%	
25.BASELOT				%	
26.FRONTAGE 1				%	
27.FRONTAGE 2				%	
28.REAR LAND 1					
29.REAR LAND 2					

Total Acreage 0.00

Influence Codes

1.USE
2.R/W
3.TOPOGRAPHY
4.SIZE
5.ACCESS
6.RESTRICTIONS
7.SHAPE
8.SEMI-IMPROVED
9.FRACTIONAL

Acres

30.REAR LAND 3
31.REAR LAND 4
32.PASTURE
33.CROP
34.HORTICUL I
35.HORTUCUL II
36.ORCHARD
37.SOFTWOOD
38.MIXED WOOD
39.HARDWOOD
40.WASTE
41.GRAVEL PIT
42.MOBILE HOME SI
43.CONDO SITE
44.EXTRA SET OF L
45.M H HOOK-UP
46.HOLE/SITE

Blue Hill

Map Lot 001-033 | Account 384 | Location 297 FALLS BRIDGE RD | Card 3 Of 3 | 5/29/2024

Building Style	**1 CONVENTIONAL**	
1.CONV.	5.COLONIAL	9.CONDO
2.RANCH	6.SPLIT	10.
3.R RANCH	7.CONTEMP	11.
4.CAPE	8.COTTAGE	12.
Dwelling Units	**1**	
Other Units	**0**	
Stories	**4 ONE & 1/2 STORY**	
1.1	4.1.5	7.3.5
2.2	5.1.75	8.4
3.3	6.2.5	9.
Exterior Walls	**1 WOOD SIDING**	
1.WOOD	5.SHINGLE	9.OTHER
2.VIN/AL	6.BRK/STN	10.ALUM
3.COMPOS.	7.SINGLE	11.LOG
4.ASBESTOS	8.HARDY/CO	12.STONE
Roof Surface	**1 ASPHALT SHINGLES**	
1.ASPHALT	4.COMPOSIT	7.ROLL
2.SLATE	5.WOOD	8.
3.METAL	6.OTHER	9.
SF Masonry Trim	**0**	
	0	
	0	
Year Built	**1991**	
Year Remodeled	**0**	
Foundation	**5 CONCRETE SLAB**	
1.CONCRETE	4.WOOD	7.
2.C BLOCK	5.SLAB	8.
3.BR/STONE	6.PIERS	9.
Basement	**9 NO BASEMENT**	
1.1/4 BMT	4.FULL BMT	7.
2.1/2 BMT	5.NONE	8.
3.3/4 BMT	6.	9.NONE
Bsmt Gar # Cars	**0**	
Wet Basement	**9 NO BASEMENT**	
1.DRY	4.DIRT FLR	7.
2.DAMP	5.	8.
3.WET	6.	9.

SF Bsmt Living	**0**	
Fin Bsmt Grade	**0 0**	
	0	
Heat Type	**100%**	**8 FLOOR/WALL UNIT**
1.HWBB	5.FWA	9.NO HEAT
2.HWCI	6.GRAVWA	10.
3.H PUMP	7.ELECTRIC	11.
4.RADIANT	8.FL/WALL	12.
Cool Type	**0%**	**9 NONE**
1.REFRIG	4.W&C AIR	7.
2.EVAPOR	5.	8.
3.H PUMP	6.	9.NONE
Kitchen Style	**2 TYPICAL**	
1.MODERN	4.OBSOLETE	7.
2.TYPICAL	5.	8.
3.OLD TYPE	6.	9.NONE
Bath(s) Style	**2 TYPICAL BATH(S)**	
1.MODERN	4.OBSOLETE	7.
2.TYPICAL	5.	8.
3.OLD TYPE	6.	9.NONE
# Rooms	**0**	
# Bedrooms	**0**	
# Full Baths	**1**	
# Half Baths	**0**	
# Addn Fixtures	**0**	
# Fireplaces	**0**	

TRIO

Layout	**1 TYPICAL**	
1.TYPICAL	4.	7.
2.INADEQ	5.	8.
3.	6.	9.
Attic	**9 NONE**	
1.1/4 FIN	4.FULL FIN	7.
2.1/2 FIN	5.FL/STAIR	8.
3.3/4 FIN	6.	9.NONE
Insulation	**1 FULL**	
1.FULL	4.MINIMAL	7.
2.HEAVY	5.PARTIAL	8.
3.CAPPED	6.	9.NONE
Unfinished %	**35%**	
Grade & Factor	**2 D 105%**	
1.E GRADE	4.B GRADE	7.AAA GRAD
2.D GRADE	5.A GRADE	8.M&S PRIC
3.C GRADE	6.AA GRADE	9.SAME
SQFT (Footprint)	**1200**	
Condition	**4 AVERAGE**	
1.POOR	4.AVG	7.V G
2.FAIR	5.AVG+	8.EXC
3.AVG-	6.GOOD	9.SAME
Phys. % Good	**0%**	
Funct. % Good	**100%**	
Functional Code	**9 NONE**	
1.INCOMP	4.PL/HT	7.
2.OVERBLT	5.DAMAGE/D	8.
3.STYLE	6.	9.NONE
Econ. % Good	**100%**	
Economic Code	**NONE**	
0.None	3.NO POWER	7.
1.LOCATION	4.DAMAGE/D	8.
2.ENCROACH	9.NONE	9.
Entrance Code	**0**	
1.INTERIOR	4.VACANT	7.
2.REFUSAL	5.ESTIMATE	8.
3.INFORMED	6.	9.
Information Code	**0**	
1.OWNER	4.AGENT	7.
2.RELATIVE	5.ESTIMATE	8.
3.TENANT	6.OTHER	9.



Date Inspected 10/25/2001

Additions, Outbuildings & Improvements

Type	Year	Units	Grade	Cond	Phys.	Funct.	Sound Value
21 OPEN FRAME	0	164	0 0	0	0 %	0 %	
24 FRAME SHED	0				%	%	500
57 GARAGE (DET)	2013	816	3 100	4	0 %	65 %	
24 FRAME SHED	2013	144	2 100	4	0 %	65 %	
24 FRAME SHED	0				%	%	600
61	0				%	%	600
					%	%	
					%	%	
					%	%	
					%	%	

1.ONE STORY FRAM
2.TWO STORY FRAM
3.THREE STORY FR
4.1 & 1/2 STORY
5.1 & 3/4 STORY
6.2 & 1/2 STORY
21.OPEN FRAME POR
22.ENCL PCH/1SFR(
23.FRAME GARAGE
24.FRAME SHED
25.FRAME BAY WIND
26.1SFR OVERHANG
27.UNFIN BASEMENT
28.UNF ATTIC/LOFT
29.FINISHED ATTIC

Map Lot 039-085 | Account 385 | Location 188 JAY CARTER RD | Card 1 Of 1 | 5/29/2024

PALADINO, JOHN
HALEY, ROBERT JR
72 PEARL ST.
WOBURN MA 01801

B1676P590 B6836P124

Property Data

Neighborhood **55 NEIGHBORHOOD 55.**

Tree Growth Year **0**

X Coordinate **0**

Y Coordinate **0**

Zone/Land Use **11 RESIDENTIAL**

Secondary Zone

Topography **2 ROLLING**

1.LEVEL	4.BELOW ST	7.ROUGH
2.ROLLING	5.LOW	8.
3.ABOVE ST	6.SWAMPY	9.

Utilities **4 DRILLED WELL 7 SEPTIC**

1.SUMMER	4.DR WELL	7.SEPTIC
2.WATER	5.DUG WELL	8.SPRING
3.SEWER	6.LAKE WTR	9.NONE

Street **1 PAVED**

1.PAVED	4.PROPOSED	7.
2.SEMI IMP	5.	8.
3.GRAVEL	6.	9.NONE

0

SPRINGWORK YEAR **0**

Sale Data

Sale Date

Price

Sale Type

1.LAND	4.MOBILE	7.
2.L & B	5.OTHER	8.
3.BUILDING	6.	9.

Financing

1.CONVENT	4.SELLER	7.UNKNOWN
2.FHA/VA	5.PRIVATE	8.
3.ASSUMED	6.CASH	9.UNKNOWN

Validity

1.VALID	4.SPLIT	7.RENOVATE
2.RELATED	5.PARTIAL	8.OTHER
3.DISTRESS	6.EXEMPT	9.

Verified

1.BUYER	4.AGENT	7.FAMILY
2.SELLER	5.PUB REC	8.OTHER
3.LENDER	6.MLS	9.CONFID

Assessment Record

Year	Land	Buildings	Exempt	Total
2011	29,700	44,500	0	74,200
2012	29,700	44,500	0	74,200
2013	25,200	37,900	0	63,100
2014	25,200	37,900	0	63,100
2015	25,200	37,900	0	63,100
2016	25,200	37,900	0	63,100
2017	25,200	37,900	0	63,100
2018	25,200	37,900	0	63,100
2019	25,200	37,900	0	63,100
2020	25,200	37,900	0	63,100
2021	25,200	37,900	0	63,100
2022	25,200	37,600	0	62,800
2023	25,200	37,600	0	62,800
2024	34,800	58,500	0	93,300

Land Data

Front Foot	Type	Effective Frontage	Effective Depth	Influence Factor	Influence Code
11.REGULAR LOT				%	
12.SECONDARY				%	
13.EXCESS FRONTAG				%	
14.REAR LAND				%	
15.MISCELLANEOUS				%	
				%	
				%	
Square Foot		**Square Feet**			
16.REGULAR LOT				%	
17.SECONDARY LOT				%	
18.EXCESS LAND				%	
19.CONDOMINIUM				%	
20.MISCELLANEOUS				%	
				%	
				%	
Fract. Acre		**Acreage/Sites**			
21.HOUSELOT(FRCT)	21	0.84		100 %	0
22.BASELOT(FRCT)				%	
23.REAR(FRCT)				%	
Acres				%	
24.HOUSELOT				%	
25.BASELOT				%	
26.FRONTAGE 1				%	
27.FRONTAGE 2				%	
28.REAR LAND 1				%	
29.REAR LAND 2				%	

Total Acreage 0.84

Influence Codes

1.USE
2.R/W
3.TOPOGRAPHY
4.SIZE
5.ACCESS
6.RESTRICTIONS
7.SHAPE
8.SEMI-IMPROVED
9.FRACTIONAL
Acres
30.REAR LAND 3
31.REAR LAND 4
32.PASTURE
33.CROP
34.HORTICUL I
35.HORTUCUL II
36.ORCHARD
37.SOFTWOOD
38.MIXED WOOD
39.HARDWOOD
40.WASTE
41.GRAVEL PIT
42.MOBILE HOME SI
43.CONDO SITE
44.EXTRA SET OF L
45.M H HOOK-UP
46.HOLE/SITE

Inspection Witnessed By:

X Date

No./Date	Description	Date Insp.

Notes:

1/27/10- REV. (TRUCK IN DRIVE) N/A EST. N/C.

Blue Hill

Blue Hill

Map Lot 039-085 | Account 385 | Location 188 JAY CARTER RD | Card 1 Of 1 | 5/29/2024

Building Style	**8 COTTAGE**	
1.CONV.	5.COLONIAL	9.CONDO
2.RANCH	6.SPLIT	10.
3.R RANCH	7.CONTEMP	11.
4.CAPE	8.COTTAGE	12.
Dwelling Units	**1**	
Other Units	**0**	
Stories	**1 ONE STORY**	
1.1	4.1.5	7.3.5
2.2	5.1.75	8.4
3.3	6.2.5	9.
Exterior Walls	**1 WOOD SIDING**	
1.WOOD	5.SHINGLE	9.OTHER
2.VIN/AL	6.BRK/STN	10.ALUM
3.COMPOS.	7.SINGLE	11.LOG
4.ASBESTOS	8.HARDY/CO	12.STONE
Roof Surface	**1 ASPHALT SHINGLES**	
1.ASPHALT	4.COMPOSIT	7.ROLL
2.SLATE	5.WOOD	8.
3.METAL	6.OTHER	9.
SF Masonry Trim	**0**	
	0	
	0	
Year Built	**1**	
Year Remodeled	**0**	
Foundation	**3 BRICK &/OR STONE**	
1.CONCRETE	4.WOOD	7.
2.C BLOCK	5.SLAB	8.
3.BR/STONE	6.PIERS	9.
Basement	**1 1/4 BASEMENT**	
1.1/4 BMT	4.FULL BMT	7.
2.1/2 BMT	5.NONE	8.
3.3/4 BMT	6.	9.NONE
Bsmt Gar # Cars	**0**	
Wet Basement	**4 DIRT FLOOR**	
1.DRY	4.DIRT FLR	7.
2.DAMP	5.	8.
3.WET	6.	9.

SF Bsmt Living	**0**	
Fin Bsmt Grade	**0 0**	
	0	
Heat Type	**0%**	**9 NOT HEATED**
1.HWBB	5.FWA	9.NO HEAT
2.HWCI	6.GRAVWA	10.
3.H PUMP	7.ELECTRIC	11.
4.RADIANT	8.FL/WALL	12.
Cool Type	**0%**	**9 NONE**
1.REFRIG	4.W&C AIR	7.
2.EVAPOR	5.	8.
3.H PUMP	6.	9.NONE
Kitchen Style	**2 TYPICAL**	
1.MODERN	4.OBSOLETE	7.
2.TYPICAL	5.	8.
3.OLD TYPE	6.	9.NONE
Bath(s) Style	**2 TYPICAL BATH(S)**	
1.MODERN	4.OBSOLETE	7.
2.TYPICAL	5.	8.
3.OLD TYPE	6.	9.NONE
# Rooms	**0**	
# Bedrooms	**0**	
# Full Baths	**1**	
# Half Baths	**0**	
# Addn Fixtures	**0**	
# Fireplaces	**0**	

TRIO

Layout	**1 TYPICAL**	
1.TYPICAL	4.	7.
2.INADEQ	5.	8.
3.	6.	9.
Attic	**9 NONE**	
1.1/4 FIN	4.FULL FIN	7.
2.1/2 FIN	5.FL/STAIR	8.
3.3/4 FIN	6.	9.NONE
Insulation	**9 NONE**	
1.FULL	4.MINIMAL	7.
2.HEAVY	5.PARTIAL	8.
3.CAPPED	6.	9.NONE
Unfinished %	**0%**	
Grade & Factor	**2 D 90%**	
1.E GRADE	4.B GRADE	7.AAA GRAD
2.D GRADE	5.A GRADE	8.M&S PRIC
3.C GRADE	6.AA GRADE	9.SAME
SQFT (Footprint)	**848**	
Condition	**3 BELOW AVERAGE**	
1.POOR	4.AVG	7.V G
2.FAIR	5.AVG+	8.EXC
3.AVG-	6.GOOD	9.SAME
Phys. % Good	**0%**	
Funct. % Good	**100%**	
Functional Code	**9 NONE**	
1.INCOMP	4.PL/HT	7.
2.OVERBLT	5.DAMAGE/D	8.
3.STYLE	6.	9.NONE
Econ. % Good	**100%**	
Economic Code	**NONE**	
0.None	3.NO POWER	7.
1.LOCATION	4.DAMAGE/D	8.
2.ENCROACH	9.NONE	9.
Entrance Code	**0**	
1.INTERIOR	4.VACANT	7.
2.REFUSAL	5.ESTIMATE	8.
3.INFORMED	6.	9.
Information Code	**0**	
1.OWNER	4.AGENT	7.
2.RELATIVE	5.ESTIMATE	8.
3.TENANT	6.OTHER	9.

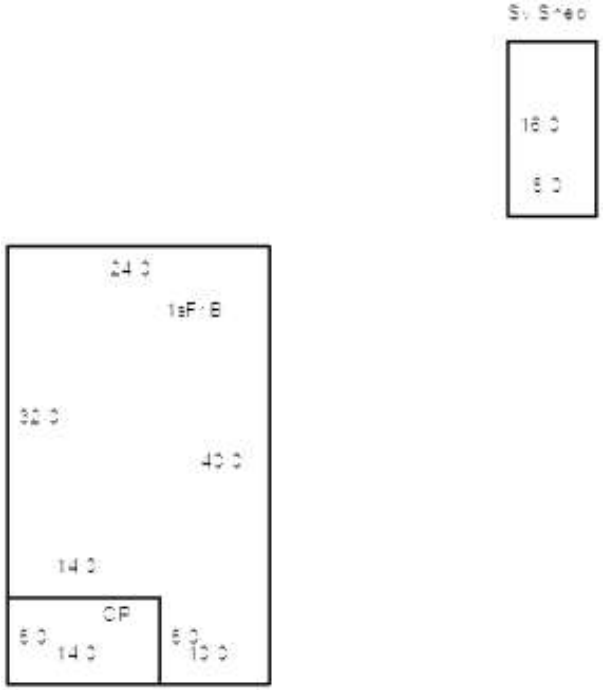

Date Inspected

Additions, Outbuildings & Improvements

Type	Year	Units	Grade	Cond	Phys.	Funct.	Sound Value
21 OPEN FRAME	0	112	0 0	0	0 %	0 %	
					%	%	
					%	%	
					%	%	
					%	%	
					%	%	
					%	%	
					%	%	
					%	%	
					%	%	

1.ONE STORY FRAM
2.TWO STORY FRAM
3.THREE STORY FR
4.1 & 1/2 STORY
5.1 & 3/4 STORY
6.2 & 1/2 STORY
21.OPEN FRAME POR
22.ENCL PCH/1SFR(
23.FRAME GARAGE
24.FRAME SHED
25.FRAME BAY WIND
26.1SFR OVERHANG
27.UNFIN BASEMENT
28.UNF ATTIC/LOFT
29.FINISHED ATTIC

Map Lot 021-021 | Account 386 | Location BLDG & LAND-CARTER LAND | Card 1 Of 1 | 5/29/2024

CLAIRWOOD, INC.
C/O CORRINE SUCSY
PO BOX 701
BLUE HILL ME 04614

B1453P55

Property Data

Neighborhood **24 NEIGHBORHOOD 24.**

Tree Growth Year **0**

X Coordinate **0**

Y Coordinate **0**

Zone/Land Use **11 RESIDENTIAL**

Secondary Zone

Topography **2 ROLLING**

1.LEVEL	4.BELOW ST	7.ROUGH
2.ROLLING	5.LOW	8.
3.ABOVE ST	6.SWAMPY	9.

Utilities **9 NONE**

1.SUMMER	4.DR WELL	7.SEPTIC
2.WATER	5.DUG WELL	8.SPRING
3.SEWER	6.LAKE WTR	9.NONE

Street **1 PAVED**

1.PAVED	4.PROPOSED	7.
2.SEMI IMP	5.	8.
3.GRAVEL	6.	9.NONE

0

SPRINGWORK YEAR **0**

Sale Data

Sale Date

Price

Sale Type

1.LAND	4.MOBILE	7.
2.L & B	5.OTHER	8.
3.BUILDING	6.	9.

Financing

1.CONVENT	4.SELLER	7.UNKNOWN
2.FHA/VA	5.PRIVATE	8.
3.ASSUMED	6.CASH	9.UNKNOWN

Validity

1.VALID	4.SPLIT	7.RENOVATE
2.RELATED	5.PARTIAL	8.OTHER
3.DISTRESS	6.EXEMPT	9.

Verified

1.BUYER	4.AGENT	7.FAMILY
2.SELLER	5.PUB REC	8.OTHER
3.LENDER	6.MLS	9.CONFID

Assessment Record

Year	Land	Buildings	Exempt	Total
2011	288,000	7,200	0	295,200
2012	213,100	7,200	0	220,300
2013	181,400	6,100	0	187,500
2014	182,200	6,100	0	188,300
2015	182,000	6,100	0	188,100
2016	182,900	6,100	0	189,000
2017	183,200	6,100	0	189,300
2018	183,000	6,100	0	189,100
2019	182,400	6,100	0	188,500
2020	182,500	6,100	0	188,600
2021	181,800	6,100	0	187,900
2022	181,700	6,100	0	187,800
2023	181,600	6,100	0	187,700
2024	243,000	20,700	0	263,700

Land Data

Front Foot	Type	Effective Frontage	Effective Depth	Influence Factor	Influence Code
11.REGULAR LOT				%	
12.SECONDARY				%	
13.EXCESS FRONTAG				%	
14.REAR LAND				%	
15.MISCELLANEOUS				%	
				%	
				%	

Square Foot	Square Feet	Influence Factor	Influence Code
16.REGULAR LOT		%	
17.SECONDARY LOT		%	
18.EXCESS LAND		%	
19.CONDOMINIUM		%	
20.MISCELLANEOUS		%	
		%	
		%	

Fract. Acre	Acreage/Sites		Influence Factor	Influence Code
21.HOUSELOT(FRCT)	25	1.00	100 %	0
22.BASELOT(FRCT)	28	5.00	100 %	0
23.REAR(FRCT)	29	4.00	100 %	0
Acres	37	44.00	100 %	0
24.HOUSELOT			%	
25.BASELOT			%	
26.FRONTAGE 1			%	
27.FRONTAGE 2				
28.REAR LAND 1				
29.REAR LAND 2				

Total Acreage 54.00

Influence Codes

1.USE
2.R/W
3.TOPOGRAPHY
4.SIZE
5.ACCESS
6.RESTRICTIONS
7.SHAPE
8.SEMI-IMPROVED
9.FRACTIONAL
Acres
30.REAR LAND 3
31.REAR LAND 4
32.PASTURE
33.CROP
34.HORTICUL I
35.HORTUCUL II
36.ORCHARD
37.SOFTWOOD
38.MIXED WOOD
39.HARDWOOD
40.WASTE
41.GRAVEL PIT
42.MOBILE HOME SI
43.CONDO SITE
44.EXTRA SET OF L
45.M H HOOK-UP
46.HOLE/SITE

Inspection Witnessed By:

X Date

No./Date	Description	Date Insp.

Notes:

3/26/24 VAC, ADD SHED, PHOTO
'22 REFILED TG N/C TO ACRES
3/15/11- REV. NAH N/C.
CHANGED ADDRESS TO FROM MARDI TO CORRINNE PER MARDIS ORDERS 07/20/2011
'12 NOW IN TREE GROWTH

Blue Hill

Blue Hill

Map Lot 021-021 | Account 386 | Location BLDG & LAND-CARTER LAND | Card 1 Of 1 | 5/29/2024

Building Style		
1.CONV.	5.COLONIAL	9.CONDO
2.RANCH	6.SPLIT	10.
3.R RANCH	7.CONTEMP	11.
4.CAPE	8.COTTAGE	12.
Dwelling Units		
Other Units		
Stories		
1.1	4.1.5	7.3.5
2.2	5.1.75	8.4
3.3	6.2.5	9.
Exterior Walls		
1.WOOD	5.SHINGLE	9.OTHER
2.VIN/AL	6.BRK/STN	10.ALUM
3.COMPOS.	7.SINGLE	11.LOG
4.ASBESTOS	8.HARDY/CO	12.STONE
Roof Surface		
1.ASPHALT	4.COMPOSIT	7.ROLL
2.SLATE	5.WOOD	8.
3.METAL	6.OTHER	9.
SF Masonry Trim		
Year Built		
Year Remodeled		
Foundation		
1.CONCRETE	4.WOOD	7.
2.C BLOCK	5.SLAB	8.
3.BR/STONE	6.PIERS	9.
Basement		
1.1/4 BMT	4.FULL BMT	7.
2.1/2 BMT	5.NONE	8.
3.3/4 BMT	6.	9.NONE
Bsmt Gar # Cars		
Wet Basement		
1.DRY	4.DIRT FLR	7.
2.DAMP	5.	8.
3.WET	6.	9.

SF Bsmt Living		
Fin Bsmt Grade		
Heat Type		
1.HWBB	5.FWA	9.NO HEAT
2.HWCI	6.GRAVWA	10.
3.H PUMP	7.ELECTRIC	11.
4.RADIANT	8.FL/WALL	12.
Cool Type		
1.REFRIG	4.W&C AIR	7.
2.EVAPOR	5.	8.
3.H PUMP	6.	9.NONE
Kitchen Style		
1.MODERN	4.OBSOLETE	7.
2.TYPICAL	5.	8.
3.OLD TYPE	6.	9.NONE
Bath(s) Style		
1.MODERN	4.OBSOLETE	7.
2.TYPICAL	5.	8.
3.OLD TYPE	6.	9.NONE
# Rooms		
# Bedrooms		
# Full Baths		
# Half Baths		
# Addn Fixtures		
# Fireplaces		

TRIO

Layout		
1.TYPICAL	4.	7.
2.INADEQ	5.	8.
3.	6.	9.
Attic		
1.1/4 FIN	4.FULL FIN	7.
2.1/2 FIN	5.FL/STAIR	8.
3.3/4 FIN	6.	9.NONE
Insulation		
1.FULL	4.MINIMAL	7.
2.HEAVY	5.PARTIAL	8.
3.CAPPED	6.	9.NONE
Unfinished %		
Grade & Factor		
1.E GRADE	4.B GRADE	7.AAA GRAD
2.D GRADE	5.A GRADE	8.M&S PRIC
3.C GRADE	6.AA GRADE	9.SAME
SQFT (Footprint)		
Condition		
1.POOR	4.AVG	7.V G
2.FAIR	5.AVG+	8.EXC
3.AVG-	6.GOOD	9.SAME
Phys. % Good		
Funct. % Good		
Functional Code		
1.INCOMP	4.PL/HT	7.
2.OVERBLT	5.DAMAGE/D	8.
3.STYLE	6.	9.NONE
Econ. % Good		
Economic Code		
0.None	3.NO POWER	7.
1.LOCATION	4.DAMAGE/D	8.
2.ENCROACH	9.NONE	9.
Entrance Code **0**		
1.INTERIOR	4.VACANT	7.
2.REFUSAL	5.ESTIMATE	8.
3.INFORMED	6.	9.
Information Code **0**		
1.OWNER	4.AGENT	7.
2.RELATIVE	5.ESTIMATE	8.
3.TENANT	6.OTHER	9.

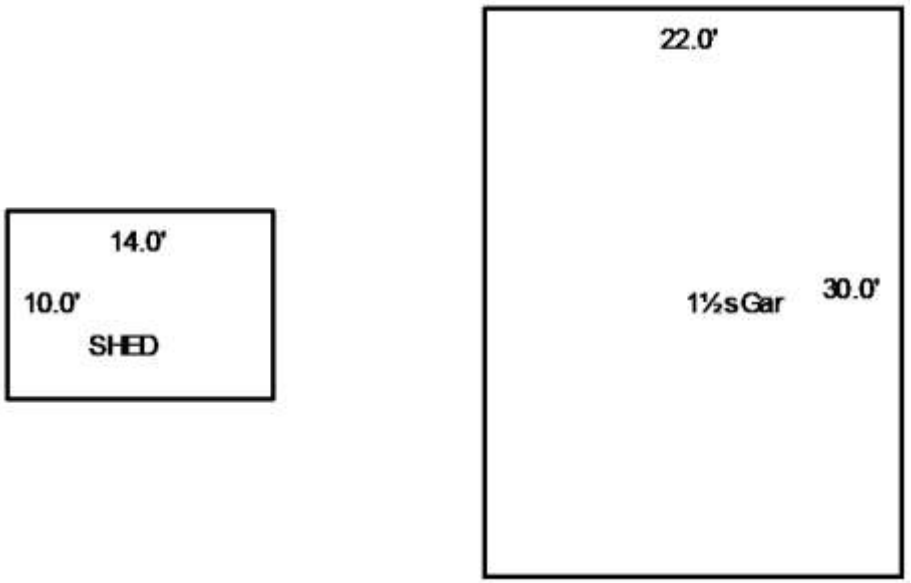

Date Inspected

Additions, Outbuildings & Improvements

Type	Year	Units	Grade	Cond	Phys.	Funct.	Sound Value
59 1 1/2S GARAGE	1	660	3 100	3	0 %	100 %	
24 FRAME SHED	0				%	%	2,000
					%	%	
					%	%	
					%	%	
					%	%	
					%	%	
					%	%	
					%	%	
					%	%	

1.ONE STORY FRAM
2.TWO STORY FRAM
3.THREE STORY FR
4.1 & 1/2 STORY
5.1 & 3/4 STORY
6.2 & 1/2 STORY
21.OPEN FRAME POR
22.ENCL PCH/1SFR(
23.FRAME GARAGE
24.FRAME SHED
25.FRAME BAY WIND
26.1SFR OVERHANG
27.UNFIN BASEMENT
28.UNF ATTIC/LOFT
29.FINISHED ATTIC

Map Lot 024-009 | Account 387 | Location LAND-CLAY WOODLOT | Card 1 Of 1 | 5/29/2024

CLAIRWOOD, INC.
C/O CORRINE SUCSY
PO BOX 701
BLUE HILL ME 04614

Property Data

Neighborhood **29 NEIGHBORHOOD 29.**

Tree Growth Year **0**

X Coordinate **0**

Y Coordinate **0**

Zone/Land Use **11 RESIDENTIAL**

Secondary Zone

Topography **2 ROLLING** **7 ROUGH**

1.LEVEL	4.BELOW ST	7.ROUGH
2.ROLLING	5.LOW	8.
3.ABOVE ST	6.SWAMPY	9.

Utilities **9 NONE**

1.SUMMER	4.DR WELL	7.SEPTIC
2.WATER	5.DUG WELL	8.SPRING
3.SEWER	6.LAKE WTR	9.NONE

Street **9 NONE**

1.PAVED	4.PROPOSED	7.
2.SEMI IMP	5.	8.
3.GRAVEL	6.	9.NONE

0

SPRINGWORK YEAR **0**

Sale Data

Sale Date

Price

Sale Type

1.LAND	4.MOBILE	7.
2.L & B	5.OTHER	8.
3.BUILDING	6.	9.

Financing

1.CONVENT	4.SELLER	7.UNKNOWN
2.FHA/VA	5.PRIVATE	8.
3.ASSUMED	6.CASH	9.UNKNOWN

Validity

1.VALID	4.SPLIT	7.RENOVATE
2.RELATED	5.PARTIAL	8.OTHER
3.DISTRESS	6.EXEMPT	9.

Verified

1.BUYER	4.AGENT	7.FAMILY
2.SELLER	5.PUB REC	8.OTHER
3.LENDER	6.MLS	9.CONFID

Assessment Record

Year	Land	Buildings	Exempt	Total
2011	89,300	0	0	89,300
2012	13,900	0	0	13,900
2013	12,500	0	0	12,500
2014	14,300	0	0	14,300
2015	14,200	0	0	14,200
2016	15,600	0	0	15,600
2017	16,200	0	0	16,200
2018	15,900	0	0	15,900
2019	14,800	0	0	14,800
2020	14,800	0	0	14,800
2021	13,600	0	0	13,600
2022	15,200	0	0	15,200
2023	14,900	0	0	14,900
2024	18,400	0	0	18,400

Land Data

Front Foot	Type	Effective Frontage	Effective Depth	Influence Factor	Influence Code
11.REGULAR LOT				%	
12.SECONDARY				%	
13.EXCESS FRONTAG				%	
14.REAR LAND				%	
15.MISCELLANEOUS				%	
				%	
				%	
Square Foot		**Square Feet**			
16.REGULAR LOT				%	
17.SECONDARY LOT				%	
18.EXCESS LAND				%	
19.CONDOMINIUM				%	
20.MISCELLANEOUS				%	
				%	
				%	
Fract. Acre		**Acreage/Sites**			
21.HOUSELOT(FRCT)	37	36.00		100 %	0
22.BASELOT(FRCT)	38	68.00		100 %	0
23.REAR(FRCT)	28	1.00		75 %	5
Acres				%	
24.HOUSELOT				%	
25.BASELOT				%	
26.FRONTAGE 1				%	
27.FRONTAGE 2				%	
28.REAR LAND 1					
29.REAR LAND 2					

Total Acreage 105.00

Influence Codes

1.USE
2.R/W
3.TOPOGRAPHY
4.SIZE
5.ACCESS
6.RESTRICTIONS
7.SHAPE
8.SEMI-IMPROVED
9.FRACTIONAL
Acres
30.REAR LAND 3
31.REAR LAND 4
32.PASTURE
33.CROP
34.HORTICUL I
35.HORTUCUL II
36.ORCHARD
37.SOFTWOOD
38.MIXED WOOD
39.HARDWOOD
40.WASTE
41.GRAVEL PIT
42.MOBILE HOME SI
43.CONDO SITE
44.EXTRA SET OF L
45.M H HOOK-UP
46.HOLE/SITE

Inspection Witnessed By:

X Date

No./Date	Description	Date Insp.

Notes:

***CHANGED ADDRESS TO FROM MARDI TO CORRINNE PER MARDI'S ORDERS 07/20/2011
'22 REFILED TREE GROWTH ADJ ACRE TYPES
'12 NOW IN TREE GROWTH

Blue Hill

Blue Hill

Map Lot 024-009 | Account 387 | Location LAND-CLAY WOODLOT | Card 1 Of 1 | 5/29/2024

Building Style		
1.CONV.	5.COLONIAL	9.CONDO
2.RANCH	6.SPLIT	10.
3.R RANCH	7.CONTEMP	11.
4.CAPE	8.COTTAGE	12.
Dwelling Units		
Other Units		
Stories		
1.1	4.1.5	7.3.5
2.2	5.1.75	8.4
3.3	6.2.5	9.
Exterior Walls		
1.WOOD	5.SHINGLE	9.OTHER
2.VIN/AL	6.BRK/STN	10.ALUM
3.COMPOS.	7.SINGLE	11.LOG
4.ASBESTOS	8.HARDY/CO	12.STONE
Roof Surface		
1.ASPHALT	4.COMPOSIT	7.ROLL
2.SLATE	5.WOOD	8.
3.METAL	6.OTHER	9.
SF Masonry Trim		
Year Built		
Year Remodeled		
Foundation		
1.CONCRETE	4.WOOD	7.
2.C BLOCK	5.SLAB	8.
3.BR/STONE	6.PIERS	9.
Basement		
1.1/4 BMT	4.FULL BMT	7.
2.1/2 BMT	5.NONE	8.
3.3/4 BMT	6.	9.NONE
Bsmt Gar # Cars		
Wet Basement		
1.DRY	4.DIRT FLR	7.
2.DAMP	5.	8.
3.WET	6.	9.

SF Bsmt Living		
Fin Bsmt Grade		
Heat Type		
1.HWBB	5.FWA	9.NO HEAT
2.HWCI	6.GRAVWA	10.
3.H PUMP	7.ELECTRIC	11.
4.RADIANT	8.FL/WALL	12.
Cool Type		
1.REFRIG	4.W&C AIR	7.
2.EVAPOR	5.	8.
3.H PUMP	6.	9.NONE
Kitchen Style		
1.MODERN	4.OBSOLETE	7.
2.TYPICAL	5.	8.
3.OLD TYPE	6.	9.NONE
Bath(s) Style		
1.MODERN	4.OBSOLETE	7.
2.TYPICAL	5.	8.
3.OLD TYPE	6.	9.NONE
# Rooms		
# Bedrooms		
# Full Baths		
# Half Baths		
# Addn Fixtures		
# Fireplaces		

TRIO

Layout		
1.TYPICAL	4.	7.
2.INADEQ	5.	8.
3.	6.	9.
Attic		
1.1/4 FIN	4.FULL FIN	7.
2.1/2 FIN	5.FL/STAIR	8.
3.3/4 FIN	6.	9.NONE
Insulation		
1.FULL	4.MINIMAL	7.
2.HEAVY	5.PARTIAL	8.
3.CAPPED	6.	9.NONE
Unfinished %		
Grade & Factor		
1.E GRADE	4.B GRADE	7.AAA GRAD
2.D GRADE	5.A GRADE	8.M&S PRIC
3.C GRADE	6.AA GRADE	9.SAME
SQFT (Footprint)		
Condition		
1.POOR	4.AVG	7.V G
2.FAIR	5.AVG+	8.EXC
3.AVG-	6.GOOD	9.SAME
Phys. % Good		
Funct. % Good		
Functional Code		
1.INCOMP	4.PL/HT	7.
2.OVERBLT	5.DAMAGE/D	8.
3.STYLE	6.	9.NONE
Econ. % Good		
Economic Code		
0.None	3.NO POWER	7.
1.LOCATION	4.DAMAGE/D	8.
2.ENCROACH	9.NONE	9.
Entrance Code **0**		
1.INTERIOR	4.VACANT	7.
2.REFUSAL	5.ESTIMATE	8.
3.INFORMED	6.	9.
Information Code **0**		
1.OWNER	4.AGENT	7.
2.RELATIVE	5.ESTIMATE	8.
3.TENANT	6.OTHER	9.

Date Inspected

Additions, Outbuildings & Improvements

Type	Year	Units	Grade	Cond	Phys.	Funct.	Sound Value
					%	%	
					%	%	
					%	%	
					%	%	
					%	%	
					%	%	
					%	%	
					%	%	
					%	%	
					%	%	

1.ONE STORY FRAM
2.TWO STORY FRAM
3.THREE STORY FR
4.1 & 1/2 STORY
5.1 & 3/4 STORY
6.2 & 1/2 STORY
21.OPEN FRAME POR
22.ENCL PCH/1SFR(
23.FRAME GARAGE
24.FRAME SHED
25.FRAME BAY WIND
26.1SFR OVERHANG
27.UNFIN BASEMENT
28.UNF ATTIC/LOFT
29.FINISHED ATTIC

Map Lot 021-024 | Account 388 | Location EAST BLUE HILL RD | Card 1 Of 2 | 5/29/2024

JOSEPHINE M. IRELAND TRUST
JOSEPHINE M. IRELAND-TRUSTEE
BLUE HILL ME 04614

B7059P807

Previous Owner
WATERVIEW, LLC
PO BOX 1331

BLUE HILL ME 04614
Sale Date: 10/02/2020

Previous Owner
CLAIRWOOD, INC.
C/O WILLIAM L. KINGMAN
45 MILK ST. 8 TH FLOOR
BOSTON MA 02109
Sale Date: 11/07/2005

Inspection Witnessed By:

X Date

No./Date	Description	Date Insp.

Notes:

'19 CORRECTED TOPO REDUCTIONS NOT CARRIED FOWARD FROM 2011 LOT SPLIT
'11 1.2 ACES AND 262' FRONTAGE TO LOT 25

Blue Hill

Property Data

Neighborhood **3 NEIGHBORHOOD 3.**

Tree Growth Year **0**

X Coordinate **0**

Y Coordinate **0**

Zone/Land Use **48 SHORELAND**

Secondary Zone

Topography **2 ROLLING**

1.LEVEL 4.BELOW ST 7.ROUGH
2.ROLLING 5.LOW 8.
3.ABOVE ST 6.SWAMPY 9.

Utilities **9 NONE**

1.SUMMER 4.DR WELL 7.SEPTIC
2.WATER 5.DUG WELL 8.SPRING
3.SEWER 6.LAKE WTR 9.NONE

Street **1 PAVED**

1.PAVED 4.PROPOSED 7.
2.SEMI IMP 5. 8.
3.GRAVEL 6. 9.NONE

0

SPRINGWORK YEAR **0**

Sale Data

Sale Date **10/02/2020**

Price **1,010,000**

Sale Type **1 LAND ONLY**

1.LAND 4.MOBILE 7.
2.L & B 5.OTHER 8.
3.BUILDING 6. 9.

Financing **7 UNKNOWN.....**

1.CONVENT 4.SELLER 7.UNKNOWN
2.FHA/VA 5.PRIVATE 8.
3.ASSUMED 6.CASH 9.UNKNOWN

Validity **8 OTHER NON VALID**

1.VALID 4.SPLIT 7.RENOVATE
2.RELATED 5.PARTIAL 8.OTHER
3.DISTRESS 6.EXEMPT 9.

Verified **5 PUBLIC RECORD**

1.BUYER 4.AGENT 7.FAMILY
2.SELLER 5.PUB REC 8.OTHER
3.LENDER 6.MLS 9.CONFID

Assessment Record

Year	Land	Buildings	Exempt	Total
2011	868,000	0	0	868,000
2012	868,000	0	0	868,000
2013	737,800	0	0	737,800
2014	737,800	0	0	737,800
2015	737,800	0	0	737,800
2016	737,800	0	0	737,800
2017	737,800	0	0	737,800
2018	737,800	0	0	737,800
2019	665,500	0	0	665,500
2020	665,500	0	0	665,500
2021	665,500	0	0	665,500
2022	665,500	0	0	665,500
2023	665,500	0	0	665,500
2024	765,200	0	0	765,200

Land Data

Front Foot	Type	Effective Frontage	Effective Depth	Influence Factor	Influence Code
11.REGULAR LOT				%	
12.SECONDARY				%	
13.EXCESS FRONTAG				%	
14.REAR LAND				%	
15.MISCELLANEOUS				%	
				%	
				%	
Square Foot		**Square Feet**			
16.REGULAR LOT				%	
17.SECONDARY LOT				%	
18.EXCESS LAND				%	
19.CONDOMINIUM				%	
20.MISCELLANEOUS				%	
				%	
				%	
Fract. Acre		**Acreage/Sites**			
21.HOUSELOT(FRCT)	25	1.00		55 %	6
22.BASELOT(FRCT)	26	1.00		85 %	3
23.REAR(FRCT)	99			55 %	6
Acres	27	0.75		85 %	3
24.HOUSELOT	99			55 %	6
25.BASELOT	27	2.25		65 %	3
26.FRONTAGE 1	99			55 %	6
27.FRONTAGE 2					
28.REAR LAND 1					
29.REAR LAND 2					

Total Acreage 5.00

Influence Codes

1.USE
2.R/W
3.TOPOGRAPHY
4.SIZE
5.ACCESS
6.RESTRICTIONS
7.SHAPE
8.SEMI-IMPROVED
9.FRACTIONAL
Acres
30.REAR LAND 3
31.REAR LAND 4
32.PASTURE
33.CROP
34.HORTICUL I
35.HORTUCUL II
36.ORCHARD
37.SOFTWOOD
38.MIXED WOOD
39.HARDWOOD
40.WASTE
41.GRAVEL PIT
42.MOBILE HOME SI
43.CONDO SITE
44.EXTRA SET OF L
45.M H HOOK-UP
46.HOLE/SITE

Blue Hill

Map Lot 021-024 | Account 388 | Location EAST BLUE HILL RD | Card 1 Of 2 | 5/29/2024

Building Style		
1.CONV.	5.COLONIAL	9.CONDO
2.RANCH	6.SPLIT	10.
3.R RANCH	7.CONTEMP	11.
4.CAPE	8.COTTAGE	12.
Dwelling Units		
Other Units		
Stories		
1.1	4.1.5	7.3.5
2.2	5.1.75	8.4
3.3	6.2.5	9.
Exterior Walls		
1.WOOD	5.SHINGLE	9.OTHER
2.VIN/AL	6.BRK/STN	10.ALUM
3.COMPOS.	7.SINGLE	11.LOG
4.ASBESTOS	8.HARDY/CO	12.STONE
Roof Surface		
1.ASPHALT	4.COMPOSIT	7.ROLL
2.SLATE	5.WOOD	8.
3.METAL	6.OTHER	9.
SF Masonry Trim		
Year Built		
Year Remodeled		
Foundation		
1.CONCRETE	4.WOOD	7.
2.C BLOCK	5.SLAB	8.
3.BR/STONE	6.PIERS	9.
Basement		
1.1/4 BMT	4.FULL BMT	7.
2.1/2 BMT	5.NONE	8.
3.3/4 BMT	6.	9.NONE
Bsmt Gar # Cars		
Wet Basement		
1.DRY	4.DIRT FLR	7.
2.DAMP	5.	8.
3.WET	6.	9.

SF Bsmt Living		
Fin Bsmt Grade		
Heat Type		
1.HWBB	5.FWA	9.NO HEAT
2.HWCI	6.GRAVWA	10.
3.H PUMP	7.ELECTRIC	11.
4.RADIANT	8.FL/WALL	12.
Cool Type		
1.REFRIG	4.W&C AIR	7.
2.EVAPOR	5.	8.
3.H PUMP	6.	9.NONE
Kitchen Style		
1.MODERN	4.OBSOLETE	7.
2.TYPICAL	5.	8.
3.OLD TYPE	6.	9.NONE
Bath(s) Style		
1.MODERN	4.OBSOLETE	7.
2.TYPICAL	5.	8.
3.OLD TYPE	6.	9.NONE
# Rooms		
# Bedrooms		
# Full Baths		
# Half Baths		
# Addn Fixtures		
# Fireplaces		

TRIO

Layout		
1.TYPICAL	4.	7.
2.INADEQ	5.	8.
3.	6.	9.
Attic		
1.1/4 FIN	4.FULL FIN	7.
2.1/2 FIN	5.FL/STAIR	8.
3.3/4 FIN	6.	9.NONE
Insulation		
1.FULL	4.MINIMAL	7.
2.HEAVY	5.PARTIAL	8.
3.CAPPED	6.	9.NONE
Unfinished %		
Grade & Factor		
1.E GRADE	4.B GRADE	7.AAA GRAD
2.D GRADE	5.A GRADE	8.M&S PRIC
3.C GRADE	6.AA GRADE	9.SAME
SQFT (Footprint)		
Condition		
1.POOR	4.AVG	7.V G
2.FAIR	5.AVG+	8.EXC
3.AVG-	6.GOOD	9.SAME
Phys. % Good		
Funct. % Good		
Functional Code		
1.INCOMP	4.PL/HT	7.
2.OVERBLT	5.DAMAGE/D	8.
3.STYLE	6.	9.NONE
Econ. % Good		
Economic Code		
0.None	3.NO POWER	7.
1.LOCATION	4.DAMAGE/D	8.
2.ENCROACH	9.NONE	9.
Entrance Code **0**		
1.INTERIOR	4.VACANT	7.
2.REFUSAL	5.ESTIMATE	8.
3.INFORMED	6.	9.
Information Code **0**		
1.OWNER	4.AGENT	7.
2.RELATIVE	5.ESTIMATE	8.
3.TENANT	6.OTHER	9.

Date Inspected

Additions, Outbuildings & Improvements

Type	Year	Units	Grade	Cond	Phys.	Funct.	Sound Value
					%	%	
					%	%	
					%	%	
					%	%	
					%	%	
					%	%	
					%	%	
					%	%	
					%	%	
					%	%	

1.ONE STORY FRAM
2.TWO STORY FRAM
3.THREE STORY FR
4.1 & 1/2 STORY
5.1 & 3/4 STORY
6.2 & 1/2 STORY
21.OPEN FRAME POR
22.ENCL PCH/1SFR(
23.FRAME GARAGE
24.FRAME SHED
25.FRAME BAY WIND
26.1SFR OVERHANG
27.UNFIN BASEMENT
28.UNF ATTIC/LOFT
29.FINISHED ATTIC

Map Lot 021-024 Account 388 Location EAST BLUE HILL RD Card 2 Of 2 5/29/2024

JOSEPHINE M. IRELAND TRUST
JOSEPHINE M. IRELAND-TRUSTEE
BLUE HILL ME 04614

B7059P807

Previous Owner
WATERVIEW, LLC
PO BOX 1331

BLUE HILL ME 04614
Sale Date: 10/02/2020

Previous Owner
CLAIRWOOD, INC.
C/O WILLIAM L. KINGMAN
45 MILK ST. 8 TH FLOOR
BOSTON MA 02109
Sale Date: 11/07/2005

Inspection Witnessed By:

X Date

No./Date	Description	Date Insp.

Notes:

Blue Hill

Property Data

Neighborhood	**3 NEIGHBORHOOD 3.**
Tree Growth Year	**0**
X Coordinate	**0**
Y Coordinate	**0**
Zone/Land Use	**48 SHORELAND**
Secondary Zone	
Topography	**2 ROLLING**

1.LEVEL	4.BELOW ST	7.ROUGH
2.ROLLING	5.LOW	8.
3.ABOVE ST	6.SWAMPY	9.

Utilities	**9 NONE**

1.SUMMER	4.DR WELL	7.SEPTIC
2.WATER	5.DUG WELL	8.SPRING
3.SEWER	6.LAKE WTR	9.NONE

Street	**1 PAVED**

1.PAVED	4.PROPOSED	7.
2.SEMI IMP	5.	8.
3.GRAVEL	6.	9.NONE

	0
SPRINGWORK YEAR	**0**

Sale Data

Sale Date	**10/02/2020**
Price	**1,010,000**
Sale Type	**1 LAND ONLY**

1.LAND	4.MOBILE	7.
2.L & B	5.OTHER	8.
3.BUILDING	6.	9.

Financing	**7 UNKNOWN.....**

1.CONVENT	4.SELLER	7.UNKNOWN
2.FHA/VA	5.PRIVATE	8.
3.ASSUMED	6.CASH	9.UNKNOWN

Validity	**8 OTHER NON VALID**

1.VALID	4.SPLIT	7.RENOVATE
2.RELATED	5.PARTIAL	8.OTHER
3.DISTRESS	6.EXEMPT	9.

Verified	**5 PUBLIC RECORD**

1.BUYER	4.AGENT	7.FAMILY
2.SELLER	5.PUB REC	8.OTHER
3.LENDER	6.MLS	9.CONFID

Assessment Record

Year	Land	Buildings	Exempt	Total
2019	19,500	0	0	19,500
2020	19,500	0	0	19,500
2021	19,500	0	0	19,500
2022	19,500	0	0	19,500
2023	19,500	0	0	19,500
2024	23,000	0	0	23,000

Land Data

Front Foot	Type	Effective Frontage	Effective Depth	Influence Factor	Influence Code
11.REGULAR LOT				%	
12.SECONDARY				%	
13.EXCESS FRONTAG				%	
14.REAR LAND				%	
15.MISCELLANEOUS				%	
				%	
				%	
Square Foot		**Square Feet**			
16.REGULAR LOT				%	
17.SECONDARY LOT				%	
18.EXCESS LAND				%	
19.CONDOMINIUM				%	
20.MISCELLANEOUS				%	
				%	
				%	
Fract. Acre		**Acreage/Sites**			
21.HOUSELOT(FRCT)	28	4.18		55 %	6
22.BASELOT(FRCT)				%	
23.REAR(FRCT)				%	
Acres				%	
24.HOUSELOT				%	
25.BASELOT				%	
26.FRONTAGE 1				%	
27.FRONTAGE 2				%	
28.REAR LAND 1				%	
29.REAR LAND 2				%	

Total Acreage 4.18

Influence Codes

1.USE
2.R/W
3.TOPOGRAPHY
4.SIZE
5.ACCESS
6.RESTRICTIONS
7.SHAPE
8.SEMI-IMPROVED
9.FRACTIONAL

Acres

30.REAR LAND 3
31.REAR LAND 4
32.PASTURE
33.CROP
34.HORTICUL I
35.HORTUCUL II
36.ORCHARD
37.SOFTWOOD
38.MIXED WOOD
39.HARDWOOD
40.WASTE
41.GRAVEL PIT
42.MOBILE HOME SI
43.CONDO SITE
44.EXTRA SET OF L
45.M H HOOK-UP
46.HOLE/SITE

Blue Hill

Map Lot 021-024 | Account 388 | Location EAST BLUE HILL RD | Card 2 Of 2 | 5/29/2024

Building Style		
1.CONV.	5.COLONIAL	9.CONDO
2.RANCH	6.SPLIT	10.
3.R RANCH	7.CONTEMP	11.
4.CAPE	8.COTTAGE	12.
Dwelling Units		
Other Units		
Stories		
1.1	4.1.5	7.3.5
2.2	5.1.75	8.4
3.3	6.2.5	9.
Exterior Walls		
1.WOOD	5.SHINGLE	9.OTHER
2.VIN/AL	6.BRK/STN	10.ALUM
3.COMPOS.	7.SINGLE	11.LOG
4.ASBESTOS	8.HARDY/CO	12.STONE
Roof Surface		
1.ASPHALT	4.COMPOSIT	7.ROLL
2.SLATE	5.WOOD	8.
3.METAL	6.OTHER	9.
SF Masonry Trim		
Year Built		
Year Remodeled		
Foundation		
1.CONCRETE	4.WOOD	7.
2.C BLOCK	5.SLAB	8.
3.BR/STONE	6.PIERS	9.
Basement		
1.1/4 BMT	4.FULL BMT	7.
2.1/2 BMT	5.NONE	8.
3.3/4 BMT	6.	9.NONE
Bsmt Gar # Cars		
Wet Basement		
1.DRY	4.DIRT FLR	7.
2.DAMP	5.	8.
3.WET	6.	9.

SF Bsmt Living		
Fin Bsmt Grade		
Heat Type		
1.HWBB	5.FWA	9.NO HEAT
2.HWCI	6.GRAVWA	10.
3.H PUMP	7.ELECTRIC	11.
4.RADIANT	8.FL/WALL	12.
Cool Type		
1.REFRIG	4.W&C AIR	7.
2.EVAPOR	5.	8.
3.H PUMP	6.	9.NONE
Kitchen Style		
1.MODERN	4.OBSOLETE	7.
2.TYPICAL	5.	8.
3.OLD TYPE	6.	9.NONE
Bath(s) Style		
1.MODERN	4.OBSOLETE	7.
2.TYPICAL	5.	8.
3.OLD TYPE	6.	9.NONE
# Rooms		
# Bedrooms		
# Full Baths		
# Half Baths		
# Addn Fixtures		
# Fireplaces		

TRIO

Layout		
1.TYPICAL	4.	7.
2.INADEQ	5.	8.
3.	6.	9.
Attic		
1.1/4 FIN	4.FULL FIN	7.
2.1/2 FIN	5.FL/STAIR	8.
3.3/4 FIN	6.	9.NONE
Insulation		
1.FULL	4.MINIMAL	7.
2.HEAVY	5.PARTIAL	8.
3.CAPPED	6.	9.NONE
Unfinished %		
Grade & Factor		
1.E GRADE	4.B GRADE	7.AAA GRAD
2.D GRADE	5.A GRADE	8.M&S PRIC
3.C GRADE	6.AA GRADE	9.SAME
SQFT (Footprint)		
Condition		
1.POOR	4.AVG	7.V G
2.FAIR	5.AVG+	8.EXC
3.AVG-	6.GOOD	9.SAME
Phys. % Good		
Funct. % Good		
Functional Code		
1.INCOMP	4.PL/HT	7.
2.OVERBLT	5.DAMAGE/D	8.
3.STYLE	6.	9.NONE
Econ. % Good		
Economic Code		
0.None	3.NO POWER	7.
1.LOCATION	4.DAMAGE/D	8.
2.ENCROACH	9.NONE	9.
Entrance Code **0**		
1.INTERIOR	4.VACANT	7.
2.REFUSAL	5.ESTIMATE	8.
3.INFORMED	6.	9.
Information Code **0**		
1.OWNER	4.AGENT	7.
2.RELATIVE	5.ESTIMATE	8.
3.TENANT	6.OTHER	9.

Date Inspected

Additions, Outbuildings & Improvements

Type	Year	Units	Grade	Cond	Phys.	Funct.	Sound Value
					%	%	
					%	%	
					%	%	
					%	%	
					%	%	
					%	%	
					%	%	
					%	%	
					%	%	
					%	%	

1.ONE STORY FRAM
2.TWO STORY FRAM
3.THREE STORY FR
4.1 & 1/2 STORY
5.1 & 3/4 STORY
6.2 & 1/2 STORY
21.OPEN FRAME POR
22.ENCL PCH/1SFR(
23.FRAME GARAGE
24.FRAME SHED
25.FRAME BAY WIND
26.1SFR OVERHANG
27.UNFIN BASEMENT
28.UNF ATTIC/LOFT
29.FINISHED ATTIC

Map Lot 031-025 | Account 389 | Location 1341 PLEASANT ST | Card 1 Of 1 | 5/29/2024

WATTERS, FREDERICK
WRIGHT, BERYL
1341 PLEASANT STREET
BLUE HILL ME 04614

B7234P224

Previous Owner
CAPLAN, DAVID C
BRANDENBURG, KAREN
PO BOX 456
BLUE HILL ME 04614
Sale Date: 9/30/2022

Previous Owner
CLAPP, JOHN & KATHLEEN
1341 PLEASANT STREET

BLUE HILL ME 04614

Inspection Witnessed By:

X Date

No./Date	Description	Date Insp.

Notes:

'23 LOT SPLIT HSE & 4 ACRES TO WATTERS & WRIGHT, LAND RETAINED NEW LOT 25-A
6/27/08 DRIVE BY N/C

Blue Hill

Property Data

Neighborhood	**61 NEIGHBORHOOD 61.**
Tree Growth Year	**0**
X Coordinate	**0**
Y Coordinate	**0**
Zone/Land Use	**11 RESIDENTIAL**
Secondary Zone	
Topography	**2 ROLLING**

1.LEVEL	4.BELOW ST	7.ROUGH
2.ROLLING	5.LOW	8.
3.ABOVE ST	6.SWAMPY	9.

Utilities	**4 DRILLED WELL 7 SEPTIC**

1.SUMMER	4.DR WELL	7.SEPTIC
2.WATER	5.DUG WELL	8.SPRING
3.SEWER	6.LAKE WTR	9.NONE

Street	**1 PAVED**

1.PAVED	4.PROPOSED	7.
2.SEMI IMP	5.	8.
3.GRAVEL	6.	9.NONE

	0
SPRINGWORK YEAR	**0**

Sale Data

Sale Date	**9/30/2022**
Price	**560,000**
Sale Type	**2 LAND &**

1.LAND	4.MOBILE	7.
2.L & B	5.OTHER	8.
3.BUILDING	6.	9.

Financing	**9 UNKNOWN**

1.CONVENT	4.SELLER	7.UNKNOWN
2.FHA/VA	5.PRIVATE	8.
3.ASSUMED	6.CASH	9.UNKNOWN

Validity	**4**

1.VALID	4.SPLIT	7.RENOVATE
2.RELATED	5.PARTIAL	8.OTHER
3.DISTRESS	6.EXEMPT	9.

Verified	**5 PUBLIC RECORD**

1.BUYER	4.AGENT	7.FAMILY
2.SELLER	5.PUB REC	8.OTHER
3.LENDER	6.MLS	9.CONFID

Assessment Record

Year	Land	Buildings	Exempt	Total
2011	72,000	194,600	10,000	256,600
2012	72,000	194,600	10,000	256,600
2013	61,200	165,400	10,000	216,600
2014	61,200	165,400	10,000	216,600
2015	61,200	165,400	10,000	216,600
2016	61,200	165,400	15,000	211,600
2017	61,200	165,400	20,000	206,600
2018	61,200	165,400	20,000	206,600
2019	61,200	165,400	19,600	207,000
2020	61,200	165,400	24,500	202,100
2021	61,200	165,400	24,000	202,600
2022	61,200	165,400	23,500	203,100
2023	45,900	165,400	20,250	191,050
2024	94,000	350,100	25,000	419,100

Land Data

Front Foot	Type	Effective Frontage	Effective Depth	Influence Factor	Influence Code
11.REGULAR LOT				%	
12.SECONDARY				%	
13.EXCESS FRONTAG				%	
14.REAR LAND				%	
15.MISCELLANEOUS				%	
				%	
				%	
Square Foot		**Square Feet**			
16.REGULAR LOT				%	
17.SECONDARY LOT				%	
18.EXCESS LAND				%	
19.CONDOMINIUM				%	
20.MISCELLANEOUS				%	
				%	
				%	
Fract. Acre		**Acreage/Sites**			
21.HOUSELOT(FRCT)	24	1.00		100 %	0
22.BASELOT(FRCT)	28	3.00		100 %	0
23.REAR(FRCT)				%	
Acres				%	
24.HOUSELOT				%	
25.BASELOT				%	
26.FRONTAGE 1				%	
27.FRONTAGE 2				%	
28.REAR LAND 1				%	
29.REAR LAND 2				%	

Total Acreage 4.00

Influence Codes

1.USE
2.R/W
3.TOPOGRAPHY
4.SIZE
5.ACCESS
6.RESTRICTIONS
7.SHAPE
8.SEMI-IMPROVED
9.FRACTIONAL
Acres
30.REAR LAND 3
31.REAR LAND 4
32.PASTURE
33.CROP
34.HORTICUL I
35.HORTUCUL II
36.ORCHARD
37.SOFTWOOD
38.MIXED WOOD
39.HARDWOOD
40.WASTE
41.GRAVEL PIT
42.MOBILE HOME SI
43.CONDO SITE
44.EXTRA SET OF L
45.M H HOOK-UP
46.HOLE/SITE

Blue Hill

Map Lot 031-025 | Account 389 | Location 1341 PLEASANT ST | Card 1 Of 1 | 5/29/2024

Building Style	**4 CAPE**	
1.CONV.	5.COLONIAL	9.CONDO
2.RANCH	6.SPLIT	10.
3.R RANCH	7.CONTEMP	11.
4.CAPE	8.COTTAGE	12.
Dwelling Units	**1**	
Other Units	**0**	
Stories	**5 ONE & 3/4 STORY**	
1.1	4.1.5	7.3.5
2.2	5.1.75	8.4
3.3	6.2.5	9.
Exterior Walls	**5 SHINGLE**	
1.WOOD	5.SHINGLE	9.OTHER
2.VIN/AL	6.BRK/STN	10.ALUM
3.COMPOS.	7.SINGLE	11.LOG
4.ASBESTOS	8.HARDY/CO	12.STONE
Roof Surface	**1 ASPHALT SHINGLES**	
1.ASPHALT	4.COMPOSIT	7.ROLL
2.SLATE	5.WOOD	8.
3.METAL	6.OTHER	9.
SF Masonry Trim	**0**	
	0	
	0	
Year Built	**1**	
Year Remodeled	**0**	
Foundation	**1 CONCRETE**	
1.CONCRETE	4.WOOD	7.
2.C BLOCK	5.SLAB	8.
3.BR/STONE	6.PIERS	9.
Basement	**4 FULL BASEMENT**	
1.1/4 BMT	4.FULL BMT	7.
2.1/2 BMT	5.NONE	8.
3.3/4 BMT	6.	9.NONE
Bsmt Gar # Cars	**0**	
Wet Basement	**2 DAMP BASEMENT**	
1.DRY	4.DIRT FLR	7.
2.DAMP	5.	8.
3.WET	6.	9.

SF Bsmt Living	**0**	
Fin Bsmt Grade	**0 0**	
	0	
Heat Type	**100%**	**1 HOT WATER BB**
1.HWBB	5.FWA	9.NO HEAT
2.HWCI	6.GRAVWA	10.
3.H PUMP	7.ELECTRIC	11.
4.RADIANT	8.FL/WALL	12.
Cool Type	**0%**	**9 NONE**
1.REFRIG	4.W&C AIR	7.
2.EVAPOR	5.	8.
3.H PUMP	6.	9.NONE
Kitchen Style	**2 TYPICAL**	
1.MODERN	4.OBSOLETE	7.
2.TYPICAL	5.	8.
3.OLD TYPE	6.	9.NONE
Bath(s) Style	**2 TYPICAL BATH(S)**	
1.MODERN	4.OBSOLETE	7.
2.TYPICAL	5.	8.
3.OLD TYPE	6.	9.NONE
# Rooms	**0**	
# Bedrooms	**0**	
# Full Baths	**2**	
# Half Baths	**0**	
# Addn Fixtures	**1**	
# Fireplaces	**1**	

TRIO

Layout	**1 TYPICAL**	
1.TYPICAL	4.	7.
2.INADEQ	5.	8.
3.	6.	9.
Attic	**9 NONE**	
1.1/4 FIN	4.FULL FIN	7.
2.1/2 FIN	5.FL/STAIR	8.
3.3/4 FIN	6.	9.NONE
Insulation	**1 FULL**	
1.FULL	4.MINIMAL	7.
2.HEAVY	5.PARTIAL	8.
3.CAPPED	6.	9.NONE
Unfinished %	**0%**	
Grade & Factor	**3 C 110%**	
1.E GRADE	4.B GRADE	7.AAA GRAD
2.D GRADE	5.A GRADE	8.M&S PRIC
3.C GRADE	6.AA GRADE	9.SAME
SQFT (Footprint)	**638**	
Condition	**8 EXCELLENT**	
1.POOR	4.AVG	7.V G
2.FAIR	5.AVG+	8.EXC
3.AVG-	6.GOOD	9.SAME
Phys. % Good	**0%**	
Funct. % Good	**100%**	
Functional Code	**9 NONE**	
1.INCOMP	4.PL/HT	7.
2.OVERBLT	5.DAMAGE/D	8.
3.STYLE	6.	9.NONE
Econ. % Good	**100%**	
Economic Code	**NONE**	
0.None	3.NO POWER	7.
1.LOCATION	4.DAMAGE/D	8.
2.ENCROACH	9.NONE	9.
Entrance Code	**0**	
1.INTERIOR	4.VACANT	7.
2.REFUSAL	5.ESTIMATE	8.
3.INFORMED	6.	9.
Information Code	**0**	
1.OWNER	4.AGENT	7.
2.RELATIVE	5.ESTIMATE	8.
3.TENANT	6.OTHER	9.

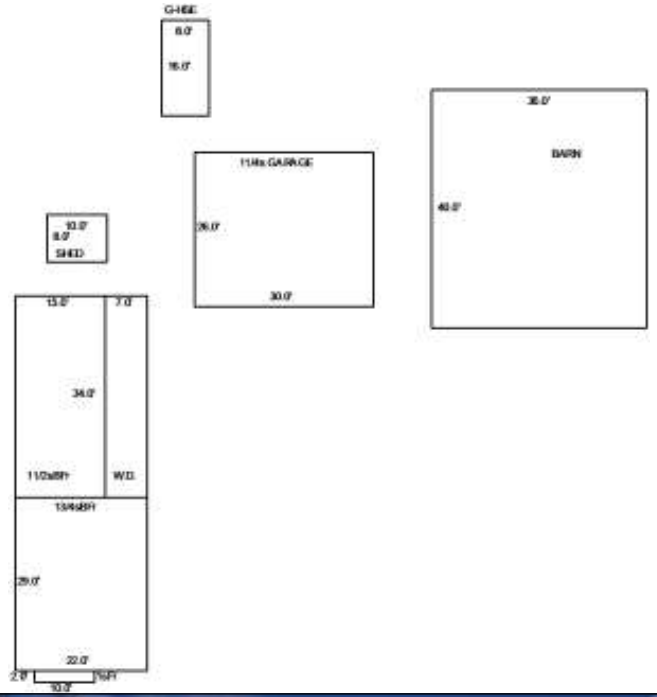

Date Inspected

Additions, Outbuildings & Improvements

Type	Year	Units	Grade	Cond	Phys.	Funct.	Sound Value
8 1 1/2S BSMT FR	0	510	0 0	0	0 %	0 %	
68 DECK	0	238	0 0	0	0 %	0 %	
1 ONE STORY	0	20	0 0	0	0 %	0 %	
71 1 1/4S GARAGE	0	780	3 110	4	0 %	100 %	
67 BARN	2023	1440	3 100	4	0 %	50 %	
24 FRAME SHED	0				%	%	1,000
231 POLY	0				%	%	800
					%	%	
					%	%	
					%	%	

1.ONE STORY FRAM
2.TWO STORY FRAM
3.THREE STORY FR
4.1 & 1/2 STORY
5.1 & 3/4 STORY
6.2 & 1/2 STORY
21.OPEN FRAME POR
22.ENCL PCH/1SFR(
23.FRAME GARAGE
24.FRAME SHED
25.FRAME BAY WIND
26.1SFR OVERHANG
27.UNFIN BASEMENT
28.UNF ATTIC/LOFT
29.FINISHED ATTIC

Map Lot 016-045 | Account 390 | Location 98 MAIN ST | Card 1 Of 1 | 5/29/2024

CLAPP, PETER
BLUE HILL GARAGE
PO BOX 600
BLUE HILL ME 04614

B1226P277

Property Data

Neighborhood	**6 NEIGHBORHOOD 6.**
Tree Growth Year	**0**
X Coordinate	**0**
Y Coordinate	**0**
Zone/Land Use	**21 COMMERCIAL USE**
Secondary Zone	
Topography	**1 LEVEL**

1.LEVEL	4.BELOW ST	7.ROUGH
2.ROLLING	5.LOW	8.
3.ABOVE ST	6.SWAMPY	9.

Utilities	**5 DUG WELL**	**3 PUBLIC SEWER**

1.SUMMER	4.DR WELL	7.SEPTIC
2.WATER	5.DUG WELL	8.SPRING
3.SEWER	6.LAKE WTR	9.NONE

Street	**1 PAVED**

1.PAVED	4.PROPOSED	7.
2.SEMI IMP	5.	8.
3.GRAVEL	6.	9.NONE

	0
SPRINGWORK YEAR	**2002**

Sale Data

Sale Date	
Price	
Sale Type	

1.LAND	4.MOBILE	7.
2.L & B	5.OTHER	8.
3.BUILDING	6.	9.

Financing

1.CONVENT	4.SELLER	7.UNKNOWN
2.FHA/VA	5.PRIVATE	8.
3.ASSUMED	6.CASH	9.UNKNOWN

Validity

1.VALID	4.SPLIT	7.RENOVATE
2.RELATED	5.PARTIAL	8.OTHER
3.DISTRESS	6.EXEMPT	9.

Verified

1.BUYER	4.AGENT	7.FAMILY
2.SELLER	5.PUB REC	8.OTHER
3.LENDER	6.MLS	9.CONFID

Assessment Record

Year	Land	Buildings	Exempt	Total
2011	209,500	99,700	0	309,200
2012	209,500	99,700	0	309,200
2013	178,100	84,700	0	262,800
2014	178,100	84,700	0	262,800
2015	178,100	84,700	0	262,800
2016	178,100	84,700	0	262,800
2017	178,100	84,700	0	262,800
2018	178,100	84,700	0	262,800
2019	178,100	84,700	0	262,800
2020	178,100	84,700	0	262,800
2021	178,100	84,700	0	262,800
2022	178,100	84,700	0	262,800
2023	178,100	84,700	0	262,800
2024	170,300	222,400	0	392,700

Land Data

Front Foot	Type	Effective Frontage	Effective Depth	Influence Factor	Influence Code
11.REGULAR LOT				%	
12.SECONDARY				%	
13.EXCESS FRONTAG				%	
14.REAR LAND				%	
15.MISCELLANEOUS				%	
				%	
				%	
Square Foot		**Square Feet**			
16.REGULAR LOT				%	
17.SECONDARY LOT				%	
18.EXCESS LAND				%	
19.CONDOMINIUM				%	
20.MISCELLANEOUS				%	
				%	
				%	
Fract. Acre		**Acreage/Sites**			
21.HOUSELOT(FRCT)	21	0.25		100 %	0
22.BASELOT(FRCT)	28	0.05		100 %	0
23.REAR(FRCT)				%	
Acres				%	
24.HOUSELOT				%	
25.BASELOT				%	
26.FRONTAGE 1				%	
27.FRONTAGE 2				%	
28.REAR LAND 1				%	
29.REAR LAND 2				%	

Total Acreage 0.30

Influence Codes

1.USE
2.R/W
3.TOPOGRAPHY
4.SIZE
5.ACCESS
6.RESTRICTIONS
7.SHAPE
8.SEMI-IMPROVED
9.FRACTIONAL
Acres
30.REAR LAND 3
31.REAR LAND 4
32.PASTURE
33.CROP
34.HORTICUL I
35.HORTUCUL II
36.ORCHARD
37.SOFTWOOD
38.MIXED WOOD
39.HARDWOOD
40.WASTE
41.GRAVEL PIT
42.MOBILE HOME SI
43.CONDO SITE
44.EXTRA SET OF L
45.M H HOOK-UP
46.HOLE/SITE

Inspection Witnessed By:

X Date

No./Date	Description	Date Insp.

Notes:

2/22/19 - REV W/TENANT, THEN MR VIA PHONE. ADJ ADDN FIX.
3/14/11- REV. W/WORKER N/C.

Blue Hill

Blue Hill

Map Lot 016-045 | Account 390 | Location 98 MAIN ST | Card 1 Of 1 | 5/29/2024

Building Style	**1 CONVENTIONAL**	
1.CONV.	5.COLONIAL	9.CONDO
2.RANCH	6.SPLIT	10.
3.R RANCH	7.CONTEMP	11.
4.CAPE	8.COTTAGE	12.
Dwelling Units	**0**	
Other Units	**1**	
Stories	**1 ONE STORY**	
1.1	4.1.5	7.3.5
2.2	5.1.75	8.4
3.3	6.2.5	9.
Exterior Walls	**2 VINYL/ALUMINUM**	
1.WOOD	5.SHINGLE	9.OTHER
2.VIN/AL	6.BRK/STN	10.ALUM
3.COMPOS.	7.SINGLE	11.LOG
4.ASBESTOS	8.HARDY/CO	12.STONE
Roof Surface	**1 ASPHALT SHINGLES**	
1.ASPHALT	4.COMPOSIT	7.ROLL
2.SLATE	5.WOOD	8.
3.METAL	6.OTHER	9.
SF Masonry Trim	**0**	
	0	
	0	
Year Built	**1920**	
Year Remodeled	**0**	
Foundation	**1 CONCRETE**	
1.CONCRETE	4.WOOD	7.
2.C BLOCK	5.SLAB	8.
3.BR/STONE	6.PIERS	9.
Basement	**4 FULL BASEMENT**	
1.1/4 BMT	4.FULL BMT	7.
2.1/2 BMT	5.NONE	8.
3.3/4 BMT	6.	9.NONE
Bsmt Gar # Cars	**0**	
Wet Basement	**1 DRY BASEMENT**	
1.DRY	4.DIRT FLR	7.
2.DAMP	5.	8.
3.WET	6.	9.

SF Bsmt Living	**0**	
Fin Bsmt Grade	**0 0**	
	0	
Heat Type	**100%**	**5 FORCED WARM AIR**
1.HWBB	5.FWA	9.NO HEAT
2.HWCI	6.GRAVWA	10.
3.H PUMP	7.ELECTRIC	11.
4.RADIANT	8.FL/WALL	12.
Cool Type	**0%**	**9 NONE**
1.REFRIG	4.W&C AIR	7.
2.EVAPOR	5.	8.
3.H PUMP	6.	9.NONE
Kitchen Style	**9 NONE**	
1.MODERN	4.OBSOLETE	7.
2.TYPICAL	5.	8.
3.OLD TYPE	6.	9.NONE
Bath(s) Style	**2 TYPICAL BATH(S)**	
1.MODERN	4.OBSOLETE	7.
2.TYPICAL	5.	8.
3.OLD TYPE	6.	9.NONE
# Rooms	**0**	
# Bedrooms	**0**	
# Full Baths	**0**	
# Half Baths	**2**	
# Addn Fixtures	**1**	
# Fireplaces	**0**	

TRIO

Layout	**1 TYPICAL**	
1.TYPICAL	4.	7.
2.INADEQ	5.	8.
3.	6.	9.
Attic	**9 NONE**	
1.1/4 FIN	4.FULL FIN	7.
2.1/2 FIN	5.FL/STAIR	8.
3.3/4 FIN	6.	9.NONE
Insulation	**1 FULL**	
1.FULL	4.MINIMAL	7.
2.HEAVY	5.PARTIAL	8.
3.CAPPED	6.	9.NONE
Unfinished %	**0%**	
Grade & Factor	**8 M&S PRICING 100%**	
1.E GRADE	4.B GRADE	7.AAA GRAD
2.D GRADE	5.A GRADE	8.M&S PRIC
3.C GRADE	6.AA GRADE	9.SAME
SQFT (Footprint)	**3200**	
Condition	**6 GOOD**	
1.POOR	4.AVG	7.V G
2.FAIR	5.AVG+	8.EXC
3.AVG-	6.GOOD	9.SAME
Phys. % Good	**0%**	
Funct. % Good	**100%**	
Functional Code	**9 NONE**	
1.INCOMP	4.PL/HT	7.
2.OVERBLT	5.DAMAGE/D	8.
3.STYLE	6.	9.NONE
Econ. % Good	**100%**	
Economic Code	**NONE**	
0.None	3.NO POWER	7.
1.LOCATION	4.DAMAGE/D	8.
2.ENCROACH	9.NONE	9.
Entrance Code	**0**	
1.INTERIOR	4.VACANT	7.
2.REFUSAL	5.ESTIMATE	8.
3.INFORMED	6.	9.
Information Code	**0**	
1.OWNER	4.AGENT	7.
2.RELATIVE	5.ESTIMATE	8.
3.TENANT	6.OTHER	9.

Date Inspected

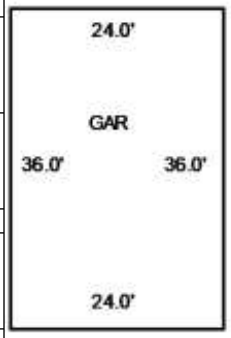

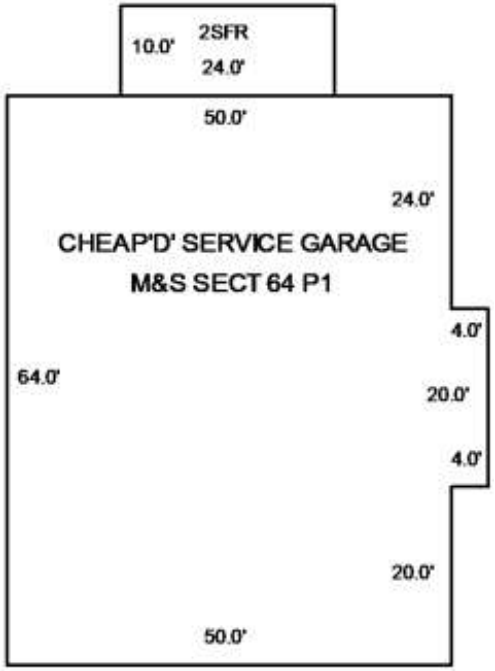

Additions, Outbuildings & Improvements

Type	Year	Units	Grade	Cond	Phys.	Funct.	Sound Value
241 CHEAP 'D'	1920	3280	3 100	3	0 %	100 %	
2 TWO STORY	2001	240	2 100	4	0 %	100 %	
57 GARAGE (DET)	0	864	4 100	3	0 %	100 %	
					%	%	
					%	%	
					%	%	
					%	%	
					%	%	
					%	%	
					%	%	

1.ONE STORY FRAM
2.TWO STORY FRAM
3.THREE STORY FR
4.1 & 1/2 STORY
5.1 & 3/4 STORY
6.2 & 1/2 STORY
21.OPEN FRAME POR
22.ENCL PCH/1SFR(
23.FRAME GARAGE
24.FRAME SHED
25.FRAME BAY WIND
26.1SFR OVERHANG
27.UNFIN BASEMENT
28.UNF ATTIC/LOFT
29.FINISHED ATTIC

Map Lot 016-046 | Account 391 | Location 104 MAIN ST | Card 1 Of 1 | 5/29/2024

CLAPP, PETER
PO BOX 1656
BLUE HILL ME 04614

B1571P581

Property Data

Neighborhood	6 NEIGHBORHOOD 6.
Tree Growth Year	0
X Coordinate	0
Y Coordinate	0
Zone/Land Use	21 COMMERCIAL USE
Secondary Zone	
Topography	2 ROLLING

1.LEVEL 4.BELOW ST 7.ROUGH
2.ROLLING 5.LOW 8.
3.ABOVE ST 6.SWAMPY 9.

Utilities 4 DRILLED WELL 3 PUBLIC SEWER

1.SUMMER 4.DR WELL 7.SEPTIC
2.WATER 5.DUG WELL 8.SPRING
3.SEWER 6.LAKE WTR 9.NONE

Street 1 PAVED

1.PAVED 4.PROPOSED 7.
2.SEMI IMP 5. 8.
3.GRAVEL 6. 9.NONE

0

SPRINGWORK YEAR 0

Sale Data

Sale Date
Price
Sale Type
1.LAND 4.MOBILE 7.
2.L & B 5.OTHER 8.
3.BUILDING 6. 9.

Financing
1.CONVENT 4.SELLER 7.UNKNOWN
2.FHA/VA 5.PRIVATE 8.
3.ASSUMED 6.CASH 9.UNKNOWN

Validity
1.VALID 4.SPLIT 7.RENOVATE
2.RELATED 5.PARTIAL 8.OTHER
3.DISTRESS 6.EXEMPT 9.

Verified
1.BUYER 4.AGENT 7.FAMILY
2.SELLER 5.PUB REC 8.OTHER
3.LENDER 6.MLS 9.CONFID

Assessment Record

Year	Land	Buildings	Exempt	Total
2011	213,500	304,400	0	517,900
2012	213,500	304,400	0	517,900
2013	181,500	258,800	0	440,300
2014	181,500	258,800	0	440,300
2015	181,500	258,800	0	440,300
2016	181,500	258,800	0	440,300
2017	181,500	258,800	0	440,300
2018	181,500	258,800	0	440,300
2019	181,500	258,800	0	440,300
2020	181,500	258,800	0	440,300
2021	181,500	258,800	0	440,300
2022	181,500	258,800	0	440,300
2023	181,500	258,800	0	440,300
2024	172,300	357,700	0	530,000

Land Data

Front Foot	Type	Effective Frontage	Effective Depth	Influence Factor	Influence Code
11.REGULAR LOT				%	
12.SECONDARY				%	
13.EXCESS FRONTAG				%	
14.REAR LAND				%	
15.MISCELLANEOUS				%	
				%	
				%	
Square Foot		**Square Feet**			
16.REGULAR LOT				%	
17.SECONDARY LOT				%	
18.EXCESS LAND				%	
19.CONDOMINIUM				%	
20.MISCELLANEOUS				%	
				%	
				%	
Fract. Acre		**Acreage/Sites**			
21.HOUSELOT(FRCT)	21	0.25		100 %	0
22.BASELOT(FRCT)	28	0.45		100 %	0
23.REAR(FRCT)				%	
Acres				%	
24.HOUSELOT				%	
25.BASELOT				%	
26.FRONTAGE 1				%	
27.FRONTAGE 2				%	
28.REAR LAND 1				%	
29.REAR LAND 2				%	

Total Acreage 0.70

Influence Codes

1.USE
2.R/W
3.TOPOGRAPHY
4.SIZE
5.ACCESS
6.RESTRICTIONS
7.SHAPE
8.SEMI-IMPROVED
9.FRACTIONAL
Acres
30.REAR LAND 3
31.REAR LAND 4
32.PASTURE
33.CROP
34.HORTICUL I
35.HORTUCUL II
36.ORCHARD
37.SOFTWOOD
38.MIXED WOOD
39.HARDWOOD
40.WASTE
41.GRAVEL PIT
42.MOBILE HOME SI
43.CONDO SITE
44.EXTRA SET OF L
45.M H HOOK-UP
46.HOLE/SITE

Inspection Witnessed By:

X Date

No./Date	Description	Date Insp.

Notes:
3/14/11- REV. W/MRS. WORKER N/C.

Blue Hill

Blue Hill

Map Lot 016-046 | Account 391 | Location 104 MAIN ST | Card 1 Of 1 | 5/29/2024

Building Style	**2 RANCH**	
1.CONV.	5.COLONIAL	9.CONDO
2.RANCH	6.SPLIT	10.
3.R RANCH	7.CONTEMP	11.
4.CAPE	8.COTTAGE	12.
Dwelling Units	**0**	
Other Units	**1**	
Stories	**1 ONE STORY**	
1.1	4.1.5	7.3.5
2.2	5.1.75	8.4
3.3	6.2.5	9.
Exterior Walls	**2 VINYL/ALUMINUM**	
1.WOOD	5.SHINGLE	9.OTHER
2.VIN/AL	6.BRK/STN	10.ALUM
3.COMPOS.	7.SINGLE	11.LOG
4.ASBESTOS	8.HARDY/CO	12.STONE
Roof Surface	**1 ASPHALT SHINGLES**	
1.ASPHALT	4.COMPOSIT	7.ROLL
2.SLATE	5.WOOD	8.
3.METAL	6.OTHER	9.
SF Masonry Trim	**0**	
	0	
	0	
Year Built	**1988**	
Year Remodeled	**0**	
Foundation	**1 CONCRETE**	
1.CONCRETE	4.WOOD	7.
2.C BLOCK	5.SLAB	8.
3.BR/STONE	6.PIERS	9.
Basement	**3 3/4 BASEMENT**	
1.1/4 BMT	4.FULL BMT	7.
2.1/2 BMT	5.NONE	8.
3.3/4 BMT	6.	9.NONE
Bsmt Gar # Cars	**0**	
Wet Basement	**1 DRY BASEMENT**	
1.DRY	4.DIRT FLR	7.
2.DAMP	5.	8.
3.WET	6.	9.

SF Bsmt Living	**0**	
Fin Bsmt Grade	**0 0**	
	0	
Heat Type	**100%**	**1 HOT WATER BB**
1.HWBB	5.FWA	9.NO HEAT
2.HWCI	6.GRAVWA	10.
3.H PUMP	7.ELECTRIC	11.
4.RADIANT	8.FL/WALL	12.
Cool Type	**0%**	**9 NONE**
1.REFRIG	4.W&C AIR	7.
2.EVAPOR	5.	8.
3.H PUMP	6.	9.NONE
Kitchen Style	**9 NONE**	
1.MODERN	4.OBSOLETE	7.
2.TYPICAL	5.	8.
3.OLD TYPE	6.	9.NONE
Bath(s) Style	**2 TYPICAL BATH(S)**	
1.MODERN	4.OBSOLETE	7.
2.TYPICAL	5.	8.
3.OLD TYPE	6.	9.NONE
# Rooms	**0**	
# Bedrooms	**0**	
# Full Baths	**0**	
# Half Baths	**2**	
# Addn Fixtures	**1**	
# Fireplaces	**0**	

TRIO

Layout	**1 TYPICAL**	
1.TYPICAL	4.	7.
2.INADEQ	5.	8.
3.	6.	9.
Attic	**9 NONE**	
1.1/4 FIN	4.FULL FIN	7.
2.1/2 FIN	5.FL/STAIR	8.
3.3/4 FIN	6.	9.NONE
Insulation	**1 FULL**	
1.FULL	4.MINIMAL	7.
2.HEAVY	5.PARTIAL	8.
3.CAPPED	6.	9.NONE
Unfinished %	**0%**	
Grade & Factor	**8 M&S PRICING 100%**	
1.E GRADE	4.B GRADE	7.AAA GRAD
2.D GRADE	5.A GRADE	8.M&S PRIC
3.C GRADE	6.AA GRADE	9.SAME
SQFT (Footprint)	**2720**	
Condition	**4 AVERAGE**	
1.POOR	4.AVG	7.V G
2.FAIR	5.AVG+	8.EXC
3.AVG-	6.GOOD	9.SAME
Phys. % Good	**0%**	
Funct. % Good	**100%**	
Functional Code	**9 NONE**	
1.INCOMP	4.PL/HT	7.
2.OVERBLT	5.DAMAGE/D	8.
3.STYLE	6.	9.NONE
Econ. % Good	**100%**	
Economic Code	**NONE**	
0.None	3.NO POWER	7.
1.LOCATION	4.DAMAGE/D	8.
2.ENCROACH	9.NONE	9.
Entrance Code	**0**	
1.INTERIOR	4.VACANT	7.
2.REFUSAL	5.ESTIMATE	8.
3.INFORMED	6.	9.
Information Code	**0**	
1.OWNER	4.AGENT	7.
2.RELATIVE	5.ESTIMATE	8.
3.TENANT	6.OTHER	9.



Date Inspected

Additions, Outbuildings & Improvements

Type	Year	Units	Grade	Cond	Phys.	Funct.	Sound Value
242 AVE 'D' BRANCH	1988	3125	3 100	4	0 %	100 %	
101 ASPH	0	50	3 100	4	0 %	100 %	
					%	%	
					%	%	
					%	%	
					%	%	
					%	%	
					%	%	
					%	%	
					%	%	

1.ONE STORY FRAM
2.TWO STORY FRAM
3.THREE STORY FR
4.1 & 1/2 STORY
5.1 & 3/4 STORY
6.2 & 1/2 STORY
21.OPEN FRAME POR
22.ENCL PCH/1SFR(
23.FRAME GARAGE
24.FRAME SHED
25.FRAME BAY WIND
26.1SFR OVERHANG
27.UNFIN BASEMENT
28.UNF ATTIC/LOFT
29.FINISHED ATTIC

Map Lot 015-026 | Account 392 | Location 97 MAIN ST | Card 1 Of 1 | 5/29/2024

CLAPP, PETER
BLUE HILL GARAGE
PO BOX 600
BLUE HILL ME 04614

B1226P277

Property Data

Neighborhood	**5 NEIGHBORHOOD 5.**
Tree Growth Year	**0**
X Coordinate	**0**
Y Coordinate	**0**
Zone/Land Use	**21 COMMERCIAL USE**
Secondary Zone	**48 & SHORELAND**
Topography	**2 ROLLING**

1.LEVEL	4.BELOW ST	7.ROUGH
2.ROLLING	5.LOW	8.
3.ABOVE ST	6.SWAMPY	9.

Utilities	**4 DRILLED WELL**

1.SUMMER	4.DR WELL	7.SEPTIC
2.WATER	5.DUG WELL	8.SPRING
3.SEWER	6.LAKE WTR	9.NONE

Street	**1 PAVED**

1.PAVED	4.PROPOSED	7.
2.SEMI IMP	5.	8.
3.GRAVEL	6.	9.NONE

	0
SPRINGWORK YEAR	**0**

Sale Data

Sale Date	
Price	
Sale Type	

1.LAND	4.MOBILE	7.
2.L & B	5.OTHER	8.
3.BUILDING	6.	9.

Financing

1.CONVENT	4.SELLER	7.UNKNOWN
2.FHA/VA	5.PRIVATE	8.
3.ASSUMED	6.CASH	9.UNKNOWN

Validity

1.VALID	4.SPLIT	7.RENOVATE
2.RELATED	5.PARTIAL	8.OTHER
3.DISTRESS	6.EXEMPT	9.

Verified

1.BUYER	4.AGENT	7.FAMILY
2.SELLER	5.PUB REC	8.OTHER
3.LENDER	6.MLS	9.CONFID

Assessment Record

Year	Land	Buildings	Exempt	Total
2011	277,300	44,700	0	322,000
2012	277,300	44,700	0	322,000
2013	235,700	38,000	0	273,700
2014	235,700	38,000	0	273,700
2015	235,700	38,000	0	273,700
2016	235,700	38,000	0	273,700
2017	235,700	38,000	0	273,700
2018	235,700	38,000	0	273,700
2019	235,700	38,000	0	273,700
2020	235,700	38,000	0	273,700
2021	235,700	38,000	0	273,700
2022	235,700	38,000	0	273,700
2023	235,700	38,000	0	273,700
2024	114,000	119,500	0	233,500

Land Data

Front Foot	Type	Effective Frontage	Effective Depth	Influence Factor	Influence Code
11.REGULAR LOT				%	
12.SECONDARY				%	
13.EXCESS FRONTAG				%	
14.REAR LAND				%	
15.MISCELLANEOUS				%	
				%	
				%	
Square Foot		**Square Feet**			
16.REGULAR LOT				%	
17.SECONDARY LOT				%	
18.EXCESS LAND				%	
19.CONDOMINIUM				%	
20.MISCELLANEOUS				%	
				%	
				%	
Fract. Acre		**Acreage/Sites**			
21.HOUSELOT(FRCT)	22	0.20		100 %	0
22.BASELOT(FRCT)				%	
23.REAR(FRCT)				%	
Acres				%	
24.HOUSELOT				%	
25.BASELOT				%	
26.FRONTAGE 1				%	
27.FRONTAGE 2				%	
28.REAR LAND 1				%	
29.REAR LAND 2				%	

Total Acreage 0.20

Influence Codes

1.USE
2.R/W
3.TOPOGRAPHY
4.SIZE
5.ACCESS
6.RESTRICTIONS
7.SHAPE
8.SEMI-IMPROVED
9.FRACTIONAL
Acres
30.REAR LAND 3
31.REAR LAND 4
32.PASTURE
33.CROP
34.HORTICUL I
35.HORTUCUL II
36.ORCHARD
37.SOFTWOOD
38.MIXED WOOD
39.HARDWOOD
40.WASTE
41.GRAVEL PIT
42.MOBILE HOME SI
43.CONDO SITE
44.EXTRA SET OF L
45.M H HOOK-UP
46.HOLE/SITE

Inspection Witnessed By:

X Date

No./Date	Description	Date Insp.

Notes:

Blue Hill

Blue Hill

Map Lot 015-026 | Account 392 | Location 97 MAIN ST | Card 1 Of 1 | 5/29/2024

Building Style		
1.CONV.	5.COLONIAL	9.CONDO
2.RANCH	6.SPLIT	10.
3.R RANCH	7.CONTEMP	11.
4.CAPE	8.COTTAGE	12.

Dwelling Units

Other Units

Stories		
1.1	4.1.5	7.3.5
2.2	5.1.75	8.4
3.3	6.2.5	9.

Exterior Walls		
1.WOOD	5.SHINGLE	9.OTHER
2.VIN/AL	6.BRK/STN	10.ALUM
3.COMPOS.	7.SINGLE	11.LOG
4.ASBESTOS	8.HARDY/CO	12.STONE

Roof Surface		
1.ASPHALT	4.COMPOSIT	7.ROLL
2.SLATE	5.WOOD	8.
3.METAL	6.OTHER	9.

SF Masonry Trim

Year Built

Year Remodeled

Foundation		
1.CONCRETE	4.WOOD	7.
2.C BLOCK	5.SLAB	8.
3.BR/STONE	6.PIERS	9.

Basement		
1.1/4 BMT	4.FULL BMT	7.
2.1/2 BMT	5.NONE	8.
3.3/4 BMT	6.	9.NONE

Bsmt Gar # Cars

Wet Basement		
1.DRY	4.DIRT FLR	7.
2.DAMP	5.	8.
3.WET	6.	9.

SF Bsmt Living

Fin Bsmt Grade

Heat Type		
1.HWBB	5.FWA	9.NO HEAT
2.HWCI	6.GRAVWA	10.
3.H PUMP	7.ELECTRIC	11.
4.RADIANT	8.FL/WALL	12.

Cool Type		
1.REFRIG	4.W&C AIR	7.
2.EVAPOR	5.	8.
3.H PUMP	6.	9.NONE

Kitchen Style		
1.MODERN	4.OBSOLETE	7.
2.TYPICAL	5.	8.
3.OLD TYPE	6.	9.NONE

Bath(s) Style		
1.MODERN	4.OBSOLETE	7.
2.TYPICAL	5.	8.
3.OLD TYPE	6.	9.NONE

Rooms

Bedrooms

Full Baths

Half Baths

Addn Fixtures

Fireplaces

TRIO

Layout		
1.TYPICAL	4.	7.
2.INADEQ	5.	8.
3.	6.	9.

Attic		
1.1/4 FIN	4.FULL FIN	7.
2.1/2 FIN	5.FL/STAIR	8.
3.3/4 FIN	6.	9.NONE

Insulation		
1.FULL	4.MINIMAL	7.
2.HEAVY	5.PARTIAL	8.
3.CAPPED	6.	9.NONE

Unfinished %

Grade & Factor		
1.E GRADE	4.B GRADE	7.AAA GRAD
2.D GRADE	5.A GRADE	8.M&S PRIC
3.C GRADE	6.AA GRADE	9.SAME

SQFT (Footprint)

Condition		
1.POOR	4.AVG	7.V G
2.FAIR	5.AVG+	8.EXC
3.AVG-	6.GOOD	9.SAME

Phys. % Good

Funct. % Good

Functional Code		
1.INCOMP	4.PL/HT	7.
2.OVERBLT	5.DAMAGE/D	8.
3.STYLE	6.	9.NONE

Econ. % Good

Economic Code		
0.None	3.NO POWER	7.
1.LOCATION	4.DAMAGE/D	8.
2.ENCROACH	9.NONE	9.

Entrance Code **0**		
1.INTERIOR	4.VACANT	7.
2.REFUSAL	5.ESTIMATE	8.
3.INFORMED	6.	9.

Information Code **0**		
1.OWNER	4.AGENT	7.
2.RELATIVE	5.ESTIMATE	8.
3.TENANT	6.OTHER	9.

Date Inspected

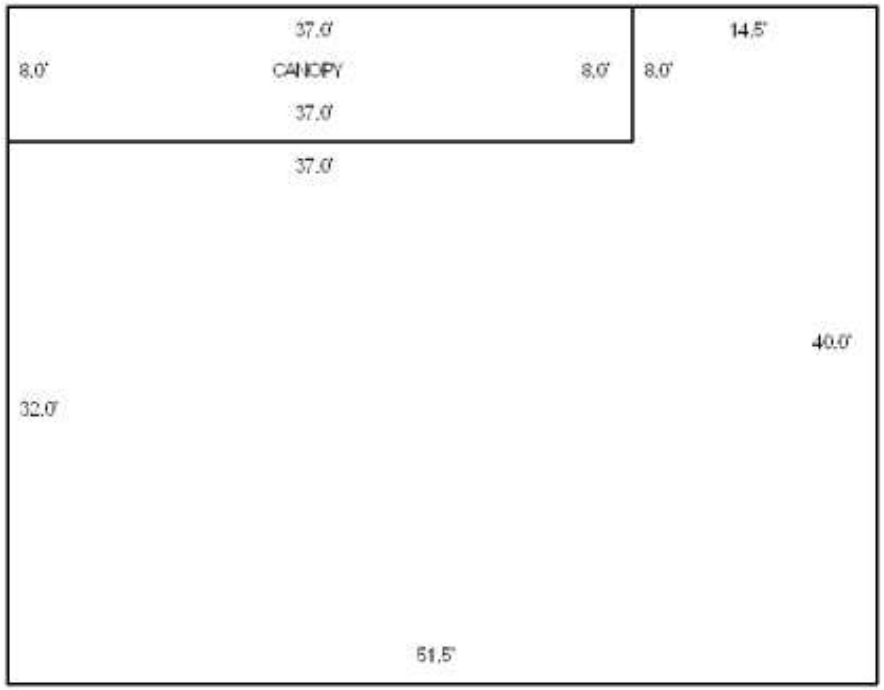

Additions, Outbuildings & Improvements

Type	Year	Units	Grade	Cond	Phys.	Funct.	Sound Value
237 CHEAP 'D'	1	1764	3 100	4	0 %	100 %	
61	1	296	3 100	4	0 %	100 %	
					%	%	
					%	%	
					%	%	
					%	%	
					%	%	
					%	%	
					%	%	
					%	%	

1.ONE STORY FRAM
2.TWO STORY FRAM
3.THREE STORY FR
4.1 & 1/2 STORY
5.1 & 3/4 STORY
6.2 & 1/2 STORY
21.OPEN FRAME POR
22.ENCL PCH/1SFR(
23.FRAME GARAGE
24.FRAME SHED
25.FRAME BAY WIND
26.1SFR OVERHANG
27.UNFIN BASEMENT
28.UNF ATTIC/LOFT
29.FINISHED ATTIC

Map Lot 029-071 | Account 393 | Location LAND- FROM CARLISLE | Card 1 Of 1 | 5/29/2024

CLAPP, PETER
PO BOX 1656
BLUE HILL ME 04614

B1454P492

Property Data

Neighborhood	1 NEIGHBORHOOD 1.
Tree Growth Year	0
X Coordinate	0
Y Coordinate	0
Zone/Land Use	11 RESIDENTIAL
Secondary Zone	
Topography	2 ROLLING

1.LEVEL	4.BELOW ST	7.ROUGH
2.ROLLING	5.LOW	8.
3.ABOVE ST	6.SWAMPY	9.

Utilities	9 NONE

1.SUMMER	4.DR WELL	7.SEPTIC
2.WATER	5.DUG WELL	8.SPRING
3.SEWER	6.LAKE WTR	9.NONE

Street	1 PAVED

1.PAVED	4.PROPOSED	7.
2.SEMI IMP	5.	8.
3.GRAVEL	6.	9.NONE

	0
SPRINGWORK YEAR	0

Sale Data

Sale Date	
Price	

Sale Type

1.LAND	4.MOBILE	7.
2.L & B	5.OTHER	8.
3.BUILDING	6.	9.

Financing

1.CONVENT	4.SELLER	7.UNKNOWN
2.FHA/VA	5.PRIVATE	8.
3.ASSUMED	6.CASH	9.UNKNOWN

Validity

1.VALID	4.SPLIT	7.RENOVATE
2.RELATED	5.PARTIAL	8.OTHER
3.DISTRESS	6.EXEMPT	9.

Verified

1.BUYER	4.AGENT	7.FAMILY
2.SELLER	5.PUB REC	8.OTHER
3.LENDER	6.MLS	9.CONFID

Assessment Record

Year	Land	Buildings	Exempt	Total
2011	45,300	0	0	45,300
2012	45,300	0	0	45,300
2013	38,500	0	0	38,500
2014	38,500	0	0	38,500
2015	38,500	0	0	38,500
2016	38,500	0	0	38,500
2017	38,500	0	0	38,500
2018	38,500	0	0	38,500
2019	38,500	0	0	38,500
2020	38,500	0	0	38,500
2021	38,500	0	0	38,500
2022	38,500	0	0	38,500
2023	38,500	0	0	38,500
2024	57,800	0	0	57,800

Land Data

Front Foot	Type	Effective Frontage	Effective Depth	Influence Factor	Influence Code
11.REGULAR LOT				%	
12.SECONDARY				%	
13.EXCESS FRONTAG				%	
14.REAR LAND				%	
15.MISCELLANEOUS				%	
				%	
				%	

Square Foot	Square Feet	Influence Factor	Influence Code
16.REGULAR LOT		%	
17.SECONDARY LOT		%	
18.EXCESS LAND		%	
19.CONDOMINIUM		%	
20.MISCELLANEOUS		%	
		%	
		%	

Fract. Acre	Acreage/Sites		Influence Factor	Influence Code
21.HOUSELOT(FRCT)	25	1.00	100 %	0
22.BASELOT(FRCT)	28	5.00	85 %	3
23.REAR(FRCT)	29	2.00	85 %	3
Acres			%	
24.HOUSELOT			%	
25.BASELOT			%	
26.FRONTAGE 1			%	
27.FRONTAGE 2			%	
28.REAR LAND 1				
29.REAR LAND 2				

Total Acreage 8.00

Influence Codes

1.USE
2.R/W
3.TOPOGRAPHY
4.SIZE
5.ACCESS
6.RESTRICTIONS
7.SHAPE
8.SEMI-IMPROVED
9.FRACTIONAL
Acres
30.REAR LAND 3
31.REAR LAND 4
32.PASTURE
33.CROP
34.HORTICUL I
35.HORTUCUL II
36.ORCHARD
37.SOFTWOOD
38.MIXED WOOD
39.HARDWOOD
40.WASTE
41.GRAVEL PIT
42.MOBILE HOME SI
43.CONDO SITE
44.EXTRA SET OF L
45.M H HOOK-UP
46.HOLE/SITE

Inspection Witnessed By:

X Date

No./Date	Description	Date Insp.

Notes:

Blue Hill

Blue Hill

Map Lot 029-071 | Account 393 | Location LAND- FROM CARLISLE | Card 1 Of 1 | 5/29/2024

Building Style		
1.CONV.	5.COLONIAL	9.CONDO
2.RANCH	6.SPLIT	10.
3.R RANCH	7.CONTEMP	11.
4.CAPE	8.COTTAGE	12.
Dwelling Units		
Other Units		
Stories		
1.1	4.1.5	7.3.5
2.2	5.1.75	8.4
3.3	6.2.5	9.
Exterior Walls		
1.WOOD	5.SHINGLE	9.OTHER
2.VIN/AL	6.BRK/STN	10.ALUM
3.COMPOS.	7.SINGLE	11.LOG
4.ASBESTOS	8.HARDY/CO	12.STONE
Roof Surface		
1.ASPHALT	4.COMPOSIT	7.ROLL
2.SLATE	5.WOOD	8.
3.METAL	6.OTHER	9.
SF Masonry Trim		
Year Built		
Year Remodeled		
Foundation		
1.CONCRETE	4.WOOD	7.
2.C BLOCK	5.SLAB	8.
3.BR/STONE	6.PIERS	9.
Basement		
1.1/4 BMT	4.FULL BMT	7.
2.1/2 BMT	5.NONE	8.
3.3/4 BMT	6.	9.NONE
Bsmt Gar # Cars		
Wet Basement		
1.DRY	4.DIRT FLR	7.
2.DAMP	5.	8.
3.WET	6.	9.

SF Bsmt Living		
Fin Bsmt Grade		
Heat Type		
1.HWBB	5.FWA	9.NO HEAT
2.HWCI	6.GRAVWA	10.
3.H PUMP	7.ELECTRIC	11.
4.RADIANT	8.FL/WALL	12.
Cool Type		
1.REFRIG	4.W&C AIR	7.
2.EVAPOR	5.	8.
3.H PUMP	6.	9.NONE
Kitchen Style		
1.MODERN	4.OBSOLETE	7.
2.TYPICAL	5.	8.
3.OLD TYPE	6.	9.NONE
Bath(s) Style		
1.MODERN	4.OBSOLETE	7.
2.TYPICAL	5.	8.
3.OLD TYPE	6.	9.NONE
# Rooms		
# Bedrooms		
# Full Baths		
# Half Baths		
# Addn Fixtures		
# Fireplaces		

TRIO

Layout		
1.TYPICAL	4.	7.
2.INADEQ	5.	8.
3.	6.	9.
Attic		
1.1/4 FIN	4.FULL FIN	7.
2.1/2 FIN	5.FL/STAIR	8.
3.3/4 FIN	6.	9.NONE
Insulation		
1.FULL	4.MINIMAL	7.
2.HEAVY	5.PARTIAL	8.
3.CAPPED	6.	9.NONE
Unfinished %		
Grade & Factor		
1.E GRADE	4.B GRADE	7.AAA GRAD
2.D GRADE	5.A GRADE	8.M&S PRIC
3.C GRADE	6.AA GRADE	9.SAME
SQFT (Footprint)		
Condition		
1.POOR	4.AVG	7.V G
2.FAIR	5.AVG+	8.EXC
3.AVG-	6.GOOD	9.SAME
Phys. % Good		
Funct. % Good		
Functional Code		
1.INCOMP	4.PL/HT	7.
2.OVERBLT	5.DAMAGE/D	8.
3.STYLE	6.	9.NONE
Econ. % Good		
Economic Code		
0.None	3.NO POWER	7.
1.LOCATION	4.DAMAGE/D	8.
2.ENCROACH	9.NONE	9.
Entrance Code **0**		
1.INTERIOR	4.VACANT	7.
2.REFUSAL	5.ESTIMATE	8.
3.INFORMED	6.	9.
Information Code **0**		
1.OWNER	4.AGENT	7.
2.RELATIVE	5.ESTIMATE	8.
3.TENANT	6.OTHER	9.

Date Inspected

Additions, Outbuildings & Improvements

Type	Year	Units	Grade	Cond	Phys.	Funct.	Sound Value
					%	%	
					%	%	
					%	%	
					%	%	
					%	%	
					%	%	
					%	%	
					%	%	
					%	%	
					%	%	

1.ONE STORY FRAM
2.TWO STORY FRAM
3.THREE STORY FR
4.1 & 1/2 STORY
5.1 & 3/4 STORY
6.2 & 1/2 STORY
21.OPEN FRAME POR
22.ENCL PCH/1SFR(
23.FRAME GARAGE
24.FRAME SHED
25.FRAME BAY WIND
26.1SFR OVERHANG
27.UNFIN BASEMENT
28.UNF ATTIC/LOFT
29.FINISHED ATTIC

Map Lot 020-051 Account 394 Location 137 ELLSWORTH RD Card 1 Of 1 5/29/2024

BONATOS, MANOLI
137 ELLSWORTH RD
BLUE HILL ME 04614

B6411P113

Previous Owner
BAY STATE APARTMENTS INC
137 ELLSWORTH RD

BLUE HILL ME 04614
Sale Date: 6/17/2015

Previous Owner
CLAPP, SANDRA
PO BOX 1656

BLUE HILL ME 04614
Sale Date: 9/23/2008

Inspection Witnessed By:

X Date

No./Date	Description	Date Insp.

Notes:

3/6/19-W/MR. ADJ # UNITS, ADD KITCHEN
2/15/19-REV CLOSED
2/11/15 REV CHANGE VINYL SIDING
3/17/11 REV W/ WORKER N/C

Blue Hill

Property Data

Neighborhood	**11 NEIGHBORHOOD 11.**
Tree Growth Year	**0**
X Coordinate	**0**
Y Coordinate	**0**
Zone/Land Use	**21 COMMERCIAL USE**
Secondary Zone	
Topography	**2 ROLLING**

1.LEVEL	4.BELOW ST	7.ROUGH
2.ROLLING	5.LOW	8.
3.ABOVE ST	6.SWAMPY	9.

Utilities	**4 DRILLED WELL 7 SEPTIC**

1.SUMMER	4.DR WELL	7.SEPTIC
2.WATER	5.DUG WELL	8.SPRING
3.SEWER	6.LAKE WTR	9.NONE

Street	**1 PAVED**

1.PAVED	4.PROPOSED	7.
2.SEMI IMP	5.	8.
3.GRAVEL	6.	9.NONE

	0
SPRINGWORK YEAR	**0**

Sale Data

Sale Date	**6/17/2015**
Price	**10,000**
Sale Type	**2 LAND &**

1.LAND	4.MOBILE	7.
2.L & B	5.OTHER	8.
3.BUILDING	6.	9.

Financing	**7 UNKNOWN.....**

1.CONVENT	4.SELLER	7.UNKNOWN
2.FHA/VA	5.PRIVATE	8.
3.ASSUMED	6.CASH	9.UNKNOWN

Validity	**2 RELATED PARTIES**

1.VALID	4.SPLIT	7.RENOVATE
2.RELATED	5.PARTIAL	8.OTHER
3.DISTRESS	6.EXEMPT	9.

Verified	**5 PUBLIC RECORD**

1.BUYER	4.AGENT	7.FAMILY
2.SELLER	5.PUB REC	8.OTHER
3.LENDER	6.MLS	9.CONFID

Assessment Record

Year	Land	Buildings	Exempt	Total
2011	67,700	87,500	0	155,200
2012	67,700	87,500	0	155,200
2013	57,600	74,300	0	131,900
2014	57,600	74,300	0	131,900
2015	57,600	74,300	0	131,900
2016	57,600	74,300	0	131,900
2017	57,600	74,300	0	131,900
2018	57,600	74,300	0	131,900
2019	57,600	77,600	0	135,200
2020	57,600	77,600	0	135,200
2021	57,600	77,600	0	135,200
2022	57,600	77,600	0	135,200
2023	57,600	77,600	0	135,200
2024	102,400	148,800	0	251,200

Land Data

Front Foot	Type	Effective Frontage	Effective Depth	Influence Factor	Influence Code
11.REGULAR LOT				%	
12.SECONDARY				%	
13.EXCESS FRONTAG				%	
14.REAR LAND				%	
15.MISCELLANEOUS				%	
				%	
				%	
Square Foot		**Square Feet**			
16.REGULAR LOT				%	
17.SECONDARY LOT				%	
18.EXCESS LAND				%	
19.CONDOMINIUM				%	
20.MISCELLANEOUS				%	
				%	
				%	
Fract. Acre		**Acreage/Sites**			
21.HOUSELOT(FRCT)	21	0.70		90 %	3
22.BASELOT(FRCT)				%	
23.REAR(FRCT)				%	
Acres				%	
24.HOUSELOT				%	
25.BASELOT				%	
26.FRONTAGE 1				%	
27.FRONTAGE 2				%	
28.REAR LAND 1					
29.REAR LAND 2					

Total Acreage 0.70

Influence Codes

1.USE
2.R/W
3.TOPOGRAPHY
4.SIZE
5.ACCESS
6.RESTRICTIONS
7.SHAPE
8.SEMI-IMPROVED
9.FRACTIONAL
Acres
30.REAR LAND 3
31.REAR LAND 4
32.PASTURE
33.CROP
34.HORTICUL I
35.HORTUCUL II
36.ORCHARD
37.SOFTWOOD
38.MIXED WOOD
39.HARDWOOD
40.WASTE
41.GRAVEL PIT
42.MOBILE HOME SI
43.CONDO SITE
44.EXTRA SET OF L
45.M H HOOK-UP
46.HOLE/SITE

Blue Hill

Map Lot 020-051 | Account 394 | Location 137 ELLSWORTH RD | Card 1 Of 1 | 5/29/2024

Building Style	**1 CONVENTIONAL**	
1.CONV.	5.COLONIAL	9.CONDO
2.RANCH	6.SPLIT	10.
3.R RANCH	7.CONTEMP	11.
4.CAPE	8.COTTAGE	12.
Dwelling Units	**0**	
Other Units	**1**	
Stories	**1 ONE STORY**	
1.1	4.1.5	7.3.5
2.2	5.1.75	8.4
3.3	6.2.5	9.
Exterior Walls	**2 VINYL/ALUMINUM**	
1.WOOD	5.SHINGLE	9.OTHER
2.VIN/AL	6.BRK/STN	10.ALUM
3.COMPOS.	7.SINGLE	11.LOG
4.ASBESTOS	8.HARDY/CO	12.STONE
Roof Surface	**1 ASPHALT SHINGLES**	
1.ASPHALT	4.COMPOSIT	7.ROLL
2.SLATE	5.WOOD	8.
3.METAL	6.OTHER	9.
SF Masonry Trim	**0**	
	0	
	0	
Year Built	**1968**	
Year Remodeled	**0**	
Foundation	**1 CONCRETE**	
1.CONCRETE	4.WOOD	7.
2.C BLOCK	5.SLAB	8.
3.BR/STONE	6.PIERS	9.
Basement	**4 FULL BASEMENT**	
1.1/4 BMT	4.FULL BMT	7.
2.1/2 BMT	5.NONE	8.
3.3/4 BMT	6.	9.NONE
Bsmt Gar # Cars	**0**	
Wet Basement	**1 DRY BASEMENT**	
1.DRY	4.DIRT FLR	7.
2.DAMP	5.	8.
3.WET	6.	9.

SF Bsmt Living	**0**	
Fin Bsmt Grade	**0 0**	
	0	
Heat Type	**100%**	**1 HOT WATER BB**
1.HWBB	5.FWA	9.NO HEAT
2.HWCI	6.GRAVWA	10.
3.H PUMP	7.ELECTRIC	11.
4.RADIANT	8.FL/WALL	12.
Cool Type	**0%**	**9 NONE**
1.REFRIG	4.W&C AIR	7.
2.EVAPOR	5.	8.
3.H PUMP	6.	9.NONE
Kitchen Style	**2 TYPICAL**	
1.MODERN	4.OBSOLETE	7.
2.TYPICAL	5.	8.
3.OLD TYPE	6.	9.NONE
Bath(s) Style	**2 TYPICAL BATH(S)**	
1.MODERN	4.OBSOLETE	7.
2.TYPICAL	5.	8.
3.OLD TYPE	6.	9.NONE
# Rooms	**0**	
# Bedrooms	**0**	
# Full Baths	**1**	
# Half Baths	**2**	
# Addn Fixtures	**0**	
# Fireplaces	**0**	

TRIO

Layout	**1 TYPICAL**	
1.TYPICAL	4.	7.
2.INADEQ	5.	8.
3.	6.	9.
Attic	**9 NONE**	
1.1/4 FIN	4.FULL FIN	7.
2.1/2 FIN	5.FL/STAIR	8.
3.3/4 FIN	6.	9.NONE
Insulation	**1 FULL**	
1.FULL	4.MINIMAL	7.
2.HEAVY	5.PARTIAL	8.
3.CAPPED	6.	9.NONE
Unfinished %	**0%**	
Grade & Factor	**2 D 100%**	
1.E GRADE	4.B GRADE	7.AAA GRAD
2.D GRADE	5.A GRADE	8.M&S PRIC
3.C GRADE	6.AA GRADE	9.SAME
SQFT (Footprint)	**1000**	
Condition	**4 AVERAGE**	
1.POOR	4.AVG	7.V G
2.FAIR	5.AVG+	8.EXC
3.AVG-	6.GOOD	9.SAME
Phys. % Good	**0%**	
Funct. % Good	**100%**	
Functional Code	**9 NONE**	
1.INCOMP	4.PL/HT	7.
2.OVERBLT	5.DAMAGE/D	8.
3.STYLE	6.	9.NONE
Econ. % Good	**100%**	
Economic Code	**NONE**	
0.None	3.NO POWER	7.
1.LOCATION	4.DAMAGE/D	8.
2.ENCROACH	9.NONE	9.
Entrance Code	**0**	
1.INTERIOR	4.VACANT	7.
2.REFUSAL	5.ESTIMATE	8.
3.INFORMED	6.	9.
Information Code	**0**	
1.OWNER	4.AGENT	7.
2.RELATIVE	5.ESTIMATE	8.
3.TENANT	6.OTHER	9.

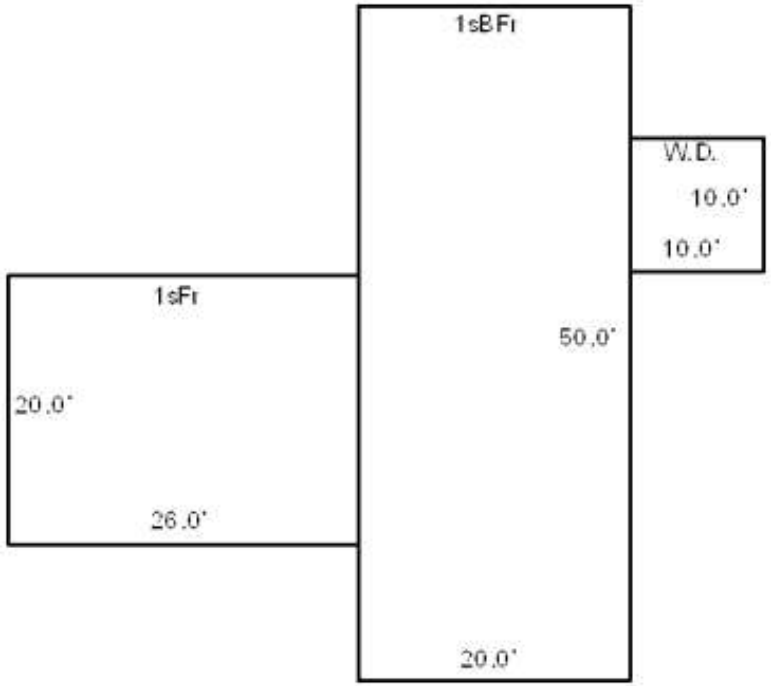

Date Inspected

Additions, Outbuildings & Improvements

Type	Year	Units	Grade	Cond	Phys.	Funct.	Sound Value
1 ONE STORY	0	520	0 0	0	0 %	0 %	
68 DECK	0	100	0 0	0	0 %	0 %	
					%	%	
					%	%	
					%	%	
					%	%	
					%	%	
					%	%	
					%	%	
					%	%	

1.ONE STORY FRAM
2.TWO STORY FRAM
3.THREE STORY FR
4.1 & 1/2 STORY
5.1 & 3/4 STORY
6.2 & 1/2 STORY
21.OPEN FRAME POR
22.ENCL PCH/1SFR(
23.FRAME GARAGE
24.FRAME SHED
25.FRAME BAY WIND
26.1SFR OVERHANG
27.UNFIN BASEMENT
28.UNF ATTIC/LOFT
29.FINISHED ATTIC

Map Lot 031-009 | Account 395 | Location LAND-WOODLOT | Card 1 Of 1 | 5/29/2024

CLAPP, LESLIE ANNE
PO BOX 341
BLUE HILL ME 04614

B2923P192

Property Data

Neighborhood	**61 NEIGHBORHOOD 61.**
Tree Growth Year	**0**
X Coordinate	**0**
Y Coordinate	**0**
Zone/Land Use	**11 RESIDENTIAL**
Secondary Zone	
Topography	**2 ROLLING**

1.LEVEL 4.BELOW ST 7.ROUGH
2.ROLLING 5.LOW 8.
3.ABOVE ST 6.SWAMPY 9.

Utilities **9 NONE**

1.SUMMER 4.DR WELL 7.SEPTIC
2.WATER 5.DUG WELL 8.SPRING
3.SEWER 6.LAKE WTR 9.NONE

Street **9 NONE**

1.PAVED 4.PROPOSED 7.
2.SEMI IMP 5. 8.
3.GRAVEL 6. 9.NONE

0

SPRINGWORK YEAR **0**

Sale Data

Sale Date

Price

Sale Type

1.LAND 4.MOBILE 7.
2.L & B 5.OTHER 8.
3.BUILDING 6. 9.

Financing

1.CONVENT 4.SELLER 7.UNKNOWN
2.FHA/VA 5.PRIVATE 8.
3.ASSUMED 6.CASH 9.UNKNOWN

Validity

1.VALID 4.SPLIT 7.RENOVATE
2.RELATED 5.PARTIAL 8.OTHER
3.DISTRESS 6.EXEMPT 9.

Verified

1.BUYER 4.AGENT 7.FAMILY
2.SELLER 5.PUB REC 8.OTHER
3.LENDER 6.MLS 9.CONFID

Assessment Record

Year	Land	Buildings	Exempt	Total
2011	11,600	0	0	11,600
2012	11,600	0	0	11,600
2013	9,800	0	0	9,800
2014	9,800	0	0	9,800
2015	9,800	0	0	9,800
2016	9,800	0	0	9,800
2017	9,800	0	0	9,800
2018	9,800	0	0	9,800
2019	9,800	0	0	9,800
2020	9,800	0	0	9,800
2021	9,800	0	0	9,800
2022	9,800	0	0	9,800
2023	9,800	0	0	9,800
2024	11,600	0	0	11,600

Land Data

Front Foot	Type	Effective Frontage	Effective Depth	Influence Factor	Influence Code
11.REGULAR LOT				%	
12.SECONDARY				%	
13.EXCESS FRONTAG				%	
14.REAR LAND				%	
15.MISCELLANEOUS				%	
				%	
				%	
Square Foot		**Square Feet**			
16.REGULAR LOT				%	
17.SECONDARY LOT				%	
18.EXCESS LAND				%	
19.CONDOMINIUM				%	
20.MISCELLANEOUS				%	
				%	
				%	
Fract. Acre		**Acreage/Sites**			
21.HOUSELOT(FRCT)	29	10.30		75 %	5
22.BASELOT(FRCT)				%	
23.REAR(FRCT)				%	
Acres				%	
24.HOUSELOT				%	
25.BASELOT				%	
26.FRONTAGE 1				%	
27.FRONTAGE 2				%	
28.REAR LAND 1				%	
29.REAR LAND 2				%	

Total Acreage 10.30

Influence Codes

1.USE
2.R/W
3.TOPOGRAPHY
4.SIZE
5.ACCESS
6.RESTRICTIONS
7.SHAPE
8.SEMI-IMPROVED
9.FRACTIONAL
Acres
30.REAR LAND 3
31.REAR LAND 4
32.PASTURE
33.CROP
34.HORTICUL I
35.HORTUCUL II
36.ORCHARD
37.SOFTWOOD
38.MIXED WOOD
39.HARDWOOD
40.WASTE
41.GRAVEL PIT
42.MOBILE HOME SI
43.CONDO SITE
44.EXTRA SET OF L
45.M H HOOK-UP
46.HOLE/SITE

Inspection Witnessed By:

X Date

No./Date	Description	Date Insp.

Notes:

Blue Hill

Blue Hill

Map Lot 031-009 | Account 395 | Location LAND-WOODLOT | Card 1 Of 1 | 5/29/2024

Building Style		
1.CONV.	5.COLONIAL	9.CONDO
2.RANCH	6.SPLIT	10.
3.R RANCH	7.CONTEMP	11.
4.CAPE	8.COTTAGE	12.
Dwelling Units		
Other Units		
Stories		
1.1	4.1.5	7.3.5
2.2	5.1.75	8.4
3.3	6.2.5	9.
Exterior Walls		
1.WOOD	5.SHINGLE	9.OTHER
2.VIN/AL	6.BRK/STN	10.ALUM
3.COMPOS.	7.SINGLE	11.LOG
4.ASBESTOS	8.HARDY/CO	12.STONE
Roof Surface		
1.ASPHALT	4.COMPOSIT	7.ROLL
2.SLATE	5.WOOD	8.
3.METAL	6.OTHER	9.
SF Masonry Trim		
Year Built		
Year Remodeled		
Foundation		
1.CONCRETE	4.WOOD	7.
2.C BLOCK	5.SLAB	8.
3.BR/STONE	6.PIERS	9.
Basement		
1.1/4 BMT	4.FULL BMT	7.
2.1/2 BMT	5.NONE	8.
3.3/4 BMT	6.	9.NONE
Bsmt Gar # Cars		
Wet Basement		
1.DRY	4.DIRT FLR	7.
2.DAMP	5.	8.
3.WET	6.	9.

SF Bsmt Living		
Fin Bsmt Grade		
Heat Type		
1.HWBB	5.FWA	9.NO HEAT
2.HWCI	6.GRAVWA	10.
3.H PUMP	7.ELECTRIC	11.
4.RADIANT	8.FL/WALL	12.
Cool Type		
1.REFRIG	4.W&C AIR	7.
2.EVAPOR	5.	8.
3.H PUMP	6.	9.NONE
Kitchen Style		
1.MODERN	4.OBSOLETE	7.
2.TYPICAL	5.	8.
3.OLD TYPE	6.	9.NONE
Bath(s) Style		
1.MODERN	4.OBSOLETE	7.
2.TYPICAL	5.	8.
3.OLD TYPE	6.	9.NONE
# Rooms		
# Bedrooms		
# Full Baths		
# Half Baths		
# Addn Fixtures		
# Fireplaces		

TRIO

Layout		
1.TYPICAL	4.	7.
2.INADEQ	5.	8.
3.	6.	9.
Attic		
1.1/4 FIN	4.FULL FIN	7.
2.1/2 FIN	5.FL/STAIR	8.
3.3/4 FIN	6.	9.NONE
Insulation		
1.FULL	4.MINIMAL	7.
2.HEAVY	5.PARTIAL	8.
3.CAPPED	6.	9.NONE
Unfinished %		
Grade & Factor		
1.E GRADE	4.B GRADE	7.AAA GRAD
2.D GRADE	5.A GRADE	8.M&S PRIC
3.C GRADE	6.AA GRADE	9.SAME
SQFT (Footprint)		
Condition		
1.POOR	4.AVG	7.V G
2.FAIR	5.AVG+	8.EXC
3.AVG-	6.GOOD	9.SAME
Phys. % Good		
Funct. % Good		
Functional Code		
1.INCOMP	4.PL/HT	7.
2.OVERBLT	5.DAMAGE/D	8.
3.STYLE	6.	9.NONE
Econ. % Good		
Economic Code		
0.None	3.NO POWER	7.
1.LOCATION	4.DAMAGE/D	8.
2.ENCROACH	9.NONE	9.
Entrance Code **0**		
1.INTERIOR	4.VACANT	7.
2.REFUSAL	5.ESTIMATE	8.
3.INFORMED	6.	9.
Information Code **0**		
1.OWNER	4.AGENT	7.
2.RELATIVE	5.ESTIMATE	8.
3.TENANT	6.OTHER	9.

Date Inspected

Additions, Outbuildings & Improvements

Type	Year	Units	Grade	Cond	Phys.	Funct.	Sound Value
					%	%	
					%	%	
					%	%	
					%	%	
					%	%	
					%	%	
					%	%	
					%	%	
					%	%	
					%	%	

1.ONE STORY FRAM
2.TWO STORY FRAM
3.THREE STORY FR
4.1 & 1/2 STORY
5.1 & 3/4 STORY
6.2 & 1/2 STORY
21.OPEN FRAME POR
22.ENCL PCH/1SFR(
23.FRAME GARAGE
24.FRAME SHED
25.FRAME BAY WIND
26.1SFR OVERHANG
27.UNFIN BASEMENT
28.UNF ATTIC/LOFT
29.FINISHED ATTIC

Map Lot 034-010 | Account 396 | Location LAND-BELL PROP FM SNOW/WC | Card 1 Of 1 | 5/29/2024

LOWELL, MEGAN C
LOWELL, RUSSELL H
784 BACK RIDGE ROAD
PENOBSCOT ME 04476

B6939P425 B6939P427

Previous Owner
CLAPP, MEGAN LOWELL
784 Back Ridge Road

Penobscot ME 04476
Sale Date: 3/01/2019

Previous Owner
CLAPP, ROBERT
CLAPP, MEGAN LOWELL
PO BOX 139
BLUE HILL ME 04614
Sale Date: 3/01/2019

Inspection Witnessed By:

X Date

No./Date	Description	Date Insp.

Notes:
3/15/11- REV. N/C.

Blue Hill

Property Data

Neighborhood	**63 NEIGHBORHOOD 63.**
Tree Growth Year	**0**
X Coordinate	**0**
Y Coordinate	**0**
Zone/Land Use	**11 RESIDENTIAL**
Secondary Zone	
Topography	**2 ROLLING**

1.LEVEL	4.BELOW ST	7.ROUGH
2.ROLLING	5.LOW	8.
3.ABOVE ST	6.SWAMPY	9.

Utilities	**9 NONE**

1.SUMMER	4.DR WELL	7.SEPTIC
2.WATER	5.DUG WELL	8.SPRING
3.SEWER	6.LAKE WTR	9.NONE

Street	**1 PAVED**

1.PAVED	4.PROPOSED	7.
2.SEMI IMP	5.	8.
3.GRAVEL	6.	9.NONE

	0
SPRINGWORK YEAR	**0**

Sale Data

Sale Date	**3/01/2019**
Price	
Sale Type	**1 LAND ONLY**

1.LAND	4.MOBILE	7.
2.L & B	5.OTHER	8.
3.BUILDING	6.	9.

Financing	**7 UNKNOWN.....**

1.CONVENT	4.SELLER	7.UNKNOWN
2.FHA/VA	5.PRIVATE	8.
3.ASSUMED	6.CASH	9.UNKNOWN

Validity	**2 RELATED PARTIES**

1.VALID	4.SPLIT	7.RENOVATE
2.RELATED	5.PARTIAL	8.OTHER
3.DISTRESS	6.EXEMPT	9.

Verified	**5 PUBLIC RECORD**

1.BUYER	4.AGENT	7.FAMILY
2.SELLER	5.PUB REC	8.OTHER
3.LENDER	6.MLS	9.CONFID

Assessment Record

Year	Land	Buildings	Exempt	Total
2011	86,500	0	0	86,500
2012	86,500	0	0	86,500
2013	73,500	0	0	73,500
2014	73,500	0	0	73,500
2015	73,500	0	0	73,500
2016	73,500	0	0	73,500
2017	73,500	0	0	73,500
2018	73,500	0	0	73,500
2019	73,500	0	0	73,500
2020	73,500	0	0	73,500
2021	73,500	0	0	73,500
2022	73,500	0	0	73,500
2023	73,500	0	0	73,500
2024	84,500	0	0	84,500

Land Data

Front Foot	Type	Effective Frontage	Effective Depth	Influence Factor	Influence Code
11.REGULAR LOT				%	
12.SECONDARY				%	
13.EXCESS FRONTAG				%	
14.REAR LAND				%	
15.MISCELLANEOUS				%	
				%	
				%	
Square Foot		**Square Feet**			
16.REGULAR LOT				%	
17.SECONDARY LOT				%	
18.EXCESS LAND				%	
19.CONDOMINIUM				%	
20.MISCELLANEOUS				%	
				%	
				%	
Fract. Acre		**Acreage/Sites**			
21.HOUSELOT(FRCT)	25	1.00		100 %	0
22.BASELOT(FRCT)	28	5.00		100 %	0
23.REAR(FRCT)	29	1.00		100 %	0
Acres				%	
24.HOUSELOT				%	
25.BASELOT				%	
26.FRONTAGE 1				%	
27.FRONTAGE 2				%	
28.REAR LAND 1					
29.REAR LAND 2					

Total Acreage 7.00

Influence Codes

1.USE
2.R/W
3.TOPOGRAPHY
4.SIZE
5.ACCESS
6.RESTRICTIONS
7.SHAPE
8.SEMI-IMPROVED
9.FRACTIONAL
Acres
30.REAR LAND 3
31.REAR LAND 4
32.PASTURE
33.CROP
34.HORTICUL I
35.HORTUCUL II
36.ORCHARD
37.SOFTWOOD
38.MIXED WOOD
39.HARDWOOD
40.WASTE
41.GRAVEL PIT
42.MOBILE HOME SI
43.CONDO SITE
44.EXTRA SET OF L
45.M H HOOK-UP
46.HOLE/SITE

Blue Hill

Map Lot 034-010 | Account 396 | Location LAND-BELL PROP FM SNOW/WC | Card 1 Of 1 | 5/29/2024

Building Style		
1.CONV.	5.COLONIAL	9.CONDO
2.RANCH	6.SPLIT	10.
3.R RANCH	7.CONTEMP	11.
4.CAPE	8.COTTAGE	12.
Dwelling Units		
Other Units		
Stories		
1.1	4.1.5	7.3.5
2.2	5.1.75	8.4
3.3	6.2.5	9.
Exterior Walls		
1.WOOD	5.SHINGLE	9.OTHER
2.VIN/AL	6.BRK/STN	10.ALUM
3.COMPOS.	7.SINGLE	11.LOG
4.ASBESTOS	8.HARDY/CO	12.STONE
Roof Surface		
1.ASPHALT	4.COMPOSIT	7.ROLL
2.SLATE	5.WOOD	8.
3.METAL	6.OTHER	9.
SF Masonry Trim		
Year Built		
Year Remodeled		
Foundation		
1.CONCRETE	4.WOOD	7.
2.C BLOCK	5.SLAB	8.
3.BR/STONE	6.PIERS	9.
Basement		
1.1/4 BMT	4.FULL BMT	7.
2.1/2 BMT	5.NONE	8.
3.3/4 BMT	6.	9.NONE
Bsmt Gar # Cars		
Wet Basement		
1.DRY	4.DIRT FLR	7.
2.DAMP	5.	8.
3.WET	6.	9.

SF Bsmt Living		
Fin Bsmt Grade		
Heat Type		
1.HWBB	5.FWA	9.NO HEAT
2.HWCI	6.GRAVWA	10.
3.H PUMP	7.ELECTRIC	11.
4.RADIANT	8.FL/WALL	12.
Cool Type		
1.REFRIG	4.W&C AIR	7.
2.EVAPOR	5.	8.
3.H PUMP	6.	9.NONE
Kitchen Style		
1.MODERN	4.OBSOLETE	7.
2.TYPICAL	5.	8.
3.OLD TYPE	6.	9.NONE
Bath(s) Style		
1.MODERN	4.OBSOLETE	7.
2.TYPICAL	5.	8.
3.OLD TYPE	6.	9.NONE
# Rooms		
# Bedrooms		
# Full Baths		
# Half Baths		
# Addn Fixtures		
# Fireplaces		

TRIO

Layout		
1.TYPICAL	4.	7.
2.INADEQ	5.	8.
3.	6.	9.
Attic		
1.1/4 FIN	4.FULL FIN	7.
2.1/2 FIN	5.FL/STAIR	8.
3.3/4 FIN	6.	9.NONE
Insulation		
1.FULL	4.MINIMAL	7.
2.HEAVY	5.PARTIAL	8.
3.CAPPED	6.	9.NONE
Unfinished %		
Grade & Factor		
1.E GRADE	4.B GRADE	7.AAA GRAD
2.D GRADE	5.A GRADE	8.M&S PRIC
3.C GRADE	6.AA GRADE	9.SAME
SQFT (Footprint)		
Condition		
1.POOR	4.AVG	7.V G
2.FAIR	5.AVG+	8.EXC
3.AVG-	6.GOOD	9.SAME
Phys. % Good		
Funct. % Good		
Functional Code		
1.INCOMP	4.PL/HT	7.
2.OVERBLT	5.DAMAGE/D	8.
3.STYLE	6.	9.NONE
Econ. % Good		
Economic Code		
0.None	3.NO POWER	7.
1.LOCATION	4.DAMAGE/D	8.
2.ENCROACH	9.NONE	9.
Entrance Code **0**		
1.INTERIOR	4.VACANT	7.
2.REFUSAL	5.ESTIMATE	8.
3.INFORMED	6.	9.
Information Code **0**		
1.OWNER	4.AGENT	7.
2.RELATIVE	5.ESTIMATE	8.
3.TENANT	6.OTHER	9.

Date Inspected

Additions, Outbuildings & Improvements

Type	Year	Units	Grade	Cond	Phys.	Funct.	Sound Value
					%	%	
					%	%	
					%	%	
					%	%	
					%	%	
					%	%	
					%	%	
					%	%	
					%	%	
					%	%	

1.ONE STORY FRAM
2.TWO STORY FRAM
3.THREE STORY FR
4.1 & 1/2 STORY
5.1 & 3/4 STORY
6.2 & 1/2 STORY
21.OPEN FRAME POR
22.ENCL PCH/1SFR(
23.FRAME GARAGE
24.FRAME SHED
25.FRAME BAY WIND
26.1SFR OVERHANG
27.UNFIN BASEMENT
28.UNF ATTIC/LOFT
29.FINISHED ATTIC

Map Lot 034-012 | Account 397 | Location LAND-JESSE LOT | Card 1 Of 1 | 5/29/2024

CLAPP, ROBERT M
CLAPP, PATRICIA
P.O. BOX 139
BLUE HILL ME 04614

B6939P425 B6939P428

Previous Owner
CLAPP, ROBERT
CLAPP, MEGAN LOWELL
PO BOX 139
BLUE HILL ME 04614
Sale Date: 3/01/2019

Inspection Witnessed By:

X Date

No./Date	Description	Date Insp.

Notes:

Blue Hill

Property Data

Neighborhood	**61 NEIGHBORHOOD 61.**
Tree Growth Year	**0**
X Coordinate	**0**
Y Coordinate	**0**
Zone/Land Use	**11 RESIDENTIAL**
Secondary Zone	
Topography	**2 ROLLING**

1.LEVEL	4.BELOW ST	7.ROUGH
2.ROLLING	5.LOW	8.
3.ABOVE ST	6.SWAMPY	9.

Utilities	**9 NONE**

1.SUMMER	4.DR WELL	7.SEPTIC
2.WATER	5.DUG WELL	8.SPRING
3.SEWER	6.LAKE WTR	9.NONE

Street	**1 PAVED**

1.PAVED	4.PROPOSED	7.
2.SEMI IMP	5.	8.
3.GRAVEL	6.	9.NONE

	0
SPRINGWORK YEAR	**0**

Sale Data

Sale Date	**3/01/2019**
Price	
Sale Type	**1 LAND ONLY**

1.LAND	4.MOBILE	7.
2.L & B	5.OTHER	8.
3.BUILDING	6.	9.

Financing	**7 UNKNOWN.....**

1.CONVENT	4.SELLER	7.UNKNOWN
2.FHA/VA	5.PRIVATE	8.
3.ASSUMED	6.CASH	9.UNKNOWN

Validity	**2 RELATED PARTIES**

1.VALID	4.SPLIT	7.RENOVATE
2.RELATED	5.PARTIAL	8.OTHER
3.DISTRESS	6.EXEMPT	9.

Verified	**5 PUBLIC RECORD**

1.BUYER	4.AGENT	7.FAMILY
2.SELLER	5.PUB REC	8.OTHER
3.LENDER	6.MLS	9.CONFID

Assessment Record

Year	Land	Buildings	Exempt	Total
2011	66,000	0	0	66,000
2012	66,000	0	0	66,000
2013	56,100	0	0	56,100
2014	56,100	0	0	56,100
2015	56,100	0	0	56,100
2016	56,100	0	0	56,100
2017	56,100	0	0	56,100
2018	56,100	0	0	56,100
2019	56,100	0	0	56,100
2020	56,100	0	0	56,100
2021	56,100	0	0	56,100
2022	56,100	0	0	56,100
2023	56,100	0	0	56,100
2024	78,500	0	0	78,500

Land Data

Front Foot	Type	Effective Frontage	Effective Depth	Influence Factor	Influence Code
11.REGULAR LOT				%	
12.SECONDARY				%	
13.EXCESS FRONTAG				%	
14.REAR LAND				%	
15.MISCELLANEOUS				%	
				%	
				%	
Square Foot		**Square Feet**			
16.REGULAR LOT				%	
17.SECONDARY LOT				%	
18.EXCESS LAND				%	
19.CONDOMINIUM				%	
20.MISCELLANEOUS				%	
				%	
				%	
Fract. Acre		**Acreage/Sites**			
21.HOUSELOT(FRCT)	25	1.00		100 %	0
22.BASELOT(FRCT)	28	5.00		100 %	0
23.REAR(FRCT)	29	14.00		100 %	0
Acres				%	
24.HOUSELOT				%	
25.BASELOT				%	
26.FRONTAGE 1				%	
27.FRONTAGE 2				%	
28.REAR LAND 1					
29.REAR LAND 2					

Total Acreage 20.00

Influence Codes

1.USE
2.R/W
3.TOPOGRAPHY
4.SIZE
5.ACCESS
6.RESTRICTIONS
7.SHAPE
8.SEMI-IMPROVED
9.FRACTIONAL
Acres
30.REAR LAND 3
31.REAR LAND 4
32.PASTURE
33.CROP
34.HORTICUL I
35.HORTUCUL II
36.ORCHARD
37.SOFTWOOD
38.MIXED WOOD
39.HARDWOOD
40.WASTE
41.GRAVEL PIT
42.MOBILE HOME SI
43.CONDO SITE
44.EXTRA SET OF L
45.M H HOOK-UP
46.HOLE/SITE

Blue Hill

Map Lot 034-012 | Account 397 | Location LAND-JESSE LOT | Card 1 Of 1 | 5/29/2024

Building Style		
1.CONV.	5.COLONIAL	9.CONDO
2.RANCH	6.SPLIT	10.
3.R RANCH	7.CONTEMP	11.
4.CAPE	8.COTTAGE	12.

Dwelling Units
Other Units

Stories		
1.1	4.1.5	7.3.5
2.2	5.1.75	8.4
3.3	6.2.5	9.

Exterior Walls		
1.WOOD	5.SHINGLE	9.OTHER
2.VIN/AL	6.BRK/STN	10.ALUM
3.COMPOS.	7.SINGLE	11.LOG
4.ASBESTOS	8.HARDY/CO	12.STONE

Roof Surface		
1.ASPHALT	4.COMPOSIT	7.ROLL
2.SLATE	5.WOOD	8.
3.METAL	6.OTHER	9.

SF Masonry Trim

Year Built
Year Remodeled

Foundation		
1.CONCRETE	4.WOOD	7.
2.C BLOCK	5.SLAB	8.
3.BR/STONE	6.PIERS	9.

Basement		
1.1/4 BMT	4.FULL BMT	7.
2.1/2 BMT	5.NONE	8.
3.3/4 BMT	6.	9.NONE

Bsmt Gar # Cars

Wet Basement		
1.DRY	4.DIRT FLR	7.
2.DAMP	5.	8.
3.WET	6.	9.

SF Bsmt Living
Fin Bsmt Grade

Heat Type		
1.HWBB	5.FWA	9.NO HEAT
2.HWCI	6.GRAVWA	10.
3.H PUMP	7.ELECTRIC	11.
4.RADIANT	8.FL/WALL	12.

Cool Type		
1.REFRIG	4.W&C AIR	7.
2.EVAPOR	5.	8.
3.H PUMP	6.	9.NONE

Kitchen Style		
1.MODERN	4.OBSOLETE	7.
2.TYPICAL	5.	8.
3.OLD TYPE	6.	9.NONE

Bath(s) Style		
1.MODERN	4.OBSOLETE	7.
2.TYPICAL	5.	8.
3.OLD TYPE	6.	9.NONE

Rooms
Bedrooms
Full Baths
Half Baths
Addn Fixtures
Fireplaces

TRIO

Layout		
1.TYPICAL	4.	7.
2.INADEQ	5.	8.
3.	6.	9.

Attic		
1.1/4 FIN	4.FULL FIN	7.
2.1/2 FIN	5.FL/STAIR	8.
3.3/4 FIN	6.	9.NONE

Insulation		
1.FULL	4.MINIMAL	7.
2.HEAVY	5.PARTIAL	8.
3.CAPPED	6.	9.NONE

Unfinished %

Grade & Factor		
1.E GRADE	4.B GRADE	7.AAA GRAD
2.D GRADE	5.A GRADE	8.M&S PRIC
3.C GRADE	6.AA GRADE	9.SAME

SQFT (Footprint)

Condition		
1.POOR	4.AVG	7.V G
2.FAIR	5.AVG+	8.EXC
3.AVG-	6.GOOD	9.SAME

Phys. % Good
Funct. % Good

Functional Code		
1.INCOMP	4.PL/HT	7.
2.OVERBLT	5.DAMAGE/D	8.
3.STYLE	6.	9.NONE

Econ. % Good

Economic Code		
0.None	3.NO POWER	7.
1.LOCATION	4.DAMAGE/D	8.
2.ENCROACH	9.NONE	9.

Entrance Code **0**		
1.INTERIOR	4.VACANT	7.
2.REFUSAL	5.ESTIMATE	8.
3.INFORMED	6.	9.

Information Code **0**		
1.OWNER	4.AGENT	7.
2.RELATIVE	5.ESTIMATE	8.
3.TENANT	6.OTHER	9.

Date Inspected

Additions, Outbuildings & Improvements

Type	Year	Units	Grade	Cond	Phys.	Funct.	Sound Value
					%	%	
					%	%	
					%	%	
					%	%	
					%	%	
					%	%	
					%	%	
					%	%	
					%	%	
					%	%	

1.ONE STORY FRAM
2.TWO STORY FRAM
3.THREE STORY FR
4.1 & 1/2 STORY
5.1 & 3/4 STORY
6.2 & 1/2 STORY
21.OPEN FRAME POR
22.ENCL PCH/1SFR(
23.FRAME GARAGE
24.FRAME SHED
25.FRAME BAY WIND
26.1SFR OVERHANG
27.UNFIN BASEMENT
28.UNF ATTIC/LOFT
29.FINISHED ATTIC

Map Lot 030-029 | Account 398 | Location LAND | Card 1 Of 1 | 5/29/2024

LOWELL, MEGAN C
LOWELL, RUSSELL H
784 BACK RIDGE ROAD
PENOBSCOT ME 04476

B6939P425 B6939P427

Previous Owner
CLAPP, MEGAN LOWELL
784 Back Ridge Road

Penobscot ME 04476
Sale Date: 3/01/2019

Previous Owner
CLAPP, ROBERT
CLAPP, MEGAN LOWELL
PO BOX 139
BLUE HILL ME 04614
Sale Date: 3/01/2019

Inspection Witnessed By:

X Date

No./Date	Description	Date Insp.

Notes:

Blue Hill

Property Data

Neighborhood	**63 NEIGHBORHOOD 63.**
Tree Growth Year	**0**
X Coordinate	**0**
Y Coordinate	**0**
Zone/Land Use	**11 RESIDENTIAL**
Secondary Zone	
Topography	**2 ROLLING**

1.LEVEL	4.BELOW ST	7.ROUGH
2.ROLLING	5.LOW	8.
3.ABOVE ST	6.SWAMPY	9.

Utilities	**9 NONE**

1.SUMMER	4.DR WELL	7.SEPTIC
2.WATER	5.DUG WELL	8.SPRING
3.SEWER	6.LAKE WTR	9.NONE

Street	**1 PAVED**

1.PAVED	4.PROPOSED	7.
2.SEMI IMP	5.	8.
3.GRAVEL	6.	9.NONE

	0
SPRINGWORK YEAR	**0**

Sale Data

Sale Date	**3/01/2019**
Price	
Sale Type	**1 LAND ONLY**

1.LAND	4.MOBILE	7.
2.L & B	5.OTHER	8.
3.BUILDING	6.	9.

Financing	**7 UNKNOWN.....**

1.CONVENT	4.SELLER	7.UNKNOWN
2.FHA/VA	5.PRIVATE	8.
3.ASSUMED	6.CASH	9.UNKNOWN

Validity	**2 RELATED PARTIES**

1.VALID	4.SPLIT	7.RENOVATE
2.RELATED	5.PARTIAL	8.OTHER
3.DISTRESS	6.EXEMPT	9.

Verified	**5 PUBLIC RECORD**

1.BUYER	4.AGENT	7.FAMILY
2.SELLER	5.PUB REC	8.OTHER
3.LENDER	6.MLS	9.CONFID

Assessment Record

Year	Land	Buildings	Exempt	Total
2011	121,000	0	0	121,000
2012	121,000	0	0	121,000
2013	102,900	0	0	102,900
2014	102,900	0	0	102,900
2015	102,900	0	0	102,900
2016	102,900	0	0	102,900
2017	102,900	0	0	102,900
2018	102,900	0	0	102,900
2019	102,900	0	0	102,900
2020	102,900	0	0	102,900
2021	102,900	0	0	102,900
2022	102,900	0	0	102,900
2023	102,900	0	0	102,900
2024	119,000	0	0	119,000

Land Data

Front Foot	Type	Effective Frontage	Effective Depth	Influence Factor	Influence Code
11.REGULAR LOT				%	
12.SECONDARY				%	
13.EXCESS FRONTAG				%	
14.REAR LAND				%	
15.MISCELLANEOUS				%	
				%	
				%	
Square Foot		**Square Feet**			
16.REGULAR LOT				%	
17.SECONDARY LOT				%	
18.EXCESS LAND				%	
19.CONDOMINIUM				%	
20.MISCELLANEOUS				%	
				%	
				%	
Fract. Acre		**Acreage/Sites**			
21.HOUSELOT(FRCT)	25	1.00		100 %	0
22.BASELOT(FRCT)	28	5.00		100 %	0
23.REAR(FRCT)	29	24.00		100 %	0
Acres				%	
24.HOUSELOT				%	
25.BASELOT				%	
26.FRONTAGE 1				%	
27.FRONTAGE 2				%	
28.REAR LAND 1					
29.REAR LAND 2					

Total Acreage 30.00

Influence Codes

1.USE
2.R/W
3.TOPOGRAPHY
4.SIZE
5.ACCESS
6.RESTRICTIONS
7.SHAPE
8.SEMI-IMPROVED
9.FRACTIONAL
Acres
30.REAR LAND 3
31.REAR LAND 4
32.PASTURE
33.CROP
34.HORTICUL I
35.HORTUCUL II
36.ORCHARD
37.SOFTWOOD
38.MIXED WOOD
39.HARDWOOD
40.WASTE
41.GRAVEL PIT
42.MOBILE HOME SI
43.CONDO SITE
44.EXTRA SET OF L
45.M H HOOK-UP
46.HOLE/SITE

Blue Hill

Map Lot 030-029 | Account 398 | Location LAND | Card 1 Of 1 | 5/29/2024

Building Style		
1.CONV.	5.COLONIAL	9.CONDO
2.RANCH	6.SPLIT	10.
3.R RANCH	7.CONTEMP	11.
4.CAPE	8.COTTAGE	12.

Dwelling Units
Other Units

Stories		
1.1	4.1.5	7.3.5
2.2	5.1.75	8.4
3.3	6.2.5	9.

Exterior Walls		
1.WOOD	5.SHINGLE	9.OTHER
2.VIN/AL	6.BRK/STN	10.ALUM
3.COMPOS.	7.SINGLE	11.LOG
4.ASBESTOS	8.HARDY/CO	12.STONE

Roof Surface		
1.ASPHALT	4.COMPOSIT	7.ROLL
2.SLATE	5.WOOD	8.
3.METAL	6.OTHER	9.

SF Masonry Trim

Year Built
Year Remodeled

Foundation		
1.CONCRETE	4.WOOD	7.
2.C BLOCK	5.SLAB	8.
3.BR/STONE	6.PIERS	9.

Basement		
1.1/4 BMT	4.FULL BMT	7.
2.1/2 BMT	5.NONE	8.
3.3/4 BMT	6.	9.NONE

Bsmt Gar # Cars

Wet Basement		
1.DRY	4.DIRT FLR	7.
2.DAMP	5.	8.
3.WET	6.	9.

SF Bsmt Living
Fin Bsmt Grade

Heat Type		
1.HWBB	5.FWA	9.NO HEAT
2.HWCI	6.GRAVWA	10.
3.H PUMP	7.ELECTRIC	11.
4.RADIANT	8.FL/WALL	12.

Cool Type		
1.REFRIG	4.W&C AIR	7.
2.EVAPOR	5.	8.
3.H PUMP	6.	9.NONE

Kitchen Style		
1.MODERN	4.OBSOLETE	7.
2.TYPICAL	5.	8.
3.OLD TYPE	6.	9.NONE

Bath(s) Style		
1.MODERN	4.OBSOLETE	7.
2.TYPICAL	5.	8.
3.OLD TYPE	6.	9.NONE

Rooms
Bedrooms
Full Baths
Half Baths
Addn Fixtures
Fireplaces

TRIO

Layout		
1.TYPICAL	4.	7.
2.INADEQ	5.	8.
3.	6.	9.

Attic		
1.1/4 FIN	4.FULL FIN	7.
2.1/2 FIN	5.FL/STAIR	8.
3.3/4 FIN	6.	9.NONE

Insulation		
1.FULL	4.MINIMAL	7.
2.HEAVY	5.PARTIAL	8.
3.CAPPED	6.	9.NONE

Unfinished %

Grade & Factor		
1.E GRADE	4.B GRADE	7.AAA GRAD
2.D GRADE	5.A GRADE	8.M&S PRIC
3.C GRADE	6.AA GRADE	9.SAME

SQFT (Footprint)

Condition		
1.POOR	4.AVG	7.V G
2.FAIR	5.AVG+	8.EXC
3.AVG-	6.GOOD	9.SAME

Phys. % Good
Funct. % Good

Functional Code		
1.INCOMP	4.PL/HT	7.
2.OVERBLT	5.DAMAGE/D	8.
3.STYLE	6.	9.NONE

Econ. % Good

Economic Code		
0.None	3.NO POWER	7.
1.LOCATION	4.DAMAGE/D	8.
2.ENCROACH	9.NONE	9.

Entrance Code **0**		
1.INTERIOR	4.VACANT	7.
2.REFUSAL	5.ESTIMATE	8.
3.INFORMED	6.	9.

Information Code **0**		
1.OWNER	4.AGENT	7.
2.RELATIVE	5.ESTIMATE	8.
3.TENANT	6.OTHER	9.

Date Inspected

Additions, Outbuildings & Improvements

Type	Year	Units	Grade	Cond	Phys.	Funct.	Sound Value
					%	%	
					%	%	
					%	%	
					%	%	
					%	%	
					%	%	
					%	%	
					%	%	
					%	%	
					%	%	

1.ONE STORY FRAM
2.TWO STORY FRAM
3.THREE STORY FR
4.1 & 1/2 STORY
5.1 & 3/4 STORY
6.2 & 1/2 STORY
21.OPEN FRAME POR
22.ENCL PCH/1SFR(
23.FRAME GARAGE
24.FRAME SHED
25.FRAME BAY WIND
26.1SFR OVERHANG
27.UNFIN BASEMENT
28.UNF ATTIC/LOFT
29.FINISHED ATTIC

Map Lot 036-006 | Account 399 | Location 512 HINCKLEY RIDGE RD | Card 1 Of 1 | 5/29/2024

CLAPP, SARAH K
GRIBBIN, DAVID T
512 HINCKLEY RIDGE ROAD
BLUE HILL ME 04614

B6928P437 B6931P377

Previous Owner
CLAPP, ROBERT
CLAPP, MEGAN LOWELL
PO BOX 139
BLUE HILL ME 04614
Sale Date: 1/07/2019

Inspection Witnessed By:

X Date

No./Date	Description	Date Insp.

Notes:

3/12/21 - W/MRS. HSE COMP. ADJ STY HT ENTRY ERROR. ADJ GRADE/FUNC. ADD OP
3/3/20- W/BUILDER (UNCLE). ADD NEW HSE START. REV LIST.
'19 LOT SPLIT 2 ACS W/ AUX BARN & GAR TO S. CLAPP & D. GRIBBIN.. HSE & GAR LOCATED ON THIS 2 ACS AS "ON" TO R. CLAPP
'10 NO ADJ FOR RP ALL IN WASTE

Blue Hill

Property Data

Neighborhood	**63 NEIGHBORHOOD 63.**
Tree Growth Year	**0**
X Coordinate	**0**
Y Coordinate	**0**
Zone/Land Use	**11 RESIDENTIAL**
Secondary Zone	
Topography	**2 ROLLING**

1.LEVEL	4.BELOW ST	7.ROUGH
2.ROLLING	5.LOW	8.
3.ABOVE ST	6.SWAMPY	9.

Utilities	**4 DRILLED WELL 7 SEPTIC**

1.SUMMER	4.DR WELL	7.SEPTIC
2.WATER	5.DUG WELL	8.SPRING
3.SEWER	6.LAKE WTR	9.NONE

Street	**1 PAVED**

1.PAVED	4.PROPOSED	7.
2.SEMI IMP	5.	8.
3.GRAVEL	6.	9.NONE

	0
SPRINGWORK YEAR	**0**

Sale Data

Sale Date	**1/07/2019**
Price	
Sale Type	**2 LAND &**

1.LAND	4.MOBILE	7.
2.L & B	5.OTHER	8.
3.BUILDING	6.	9.

Financing	**9 UNKNOWN**

1.CONVENT	4.SELLER	7.UNKNOWN
2.FHA/VA	5.PRIVATE	8.
3.ASSUMED	6.CASH	9.UNKNOWN

Validity	**4**

1.VALID	4.SPLIT	7.RENOVATE
2.RELATED	5.PARTIAL	8.OTHER
3.DISTRESS	6.EXEMPT	9.

Verified	**5 PUBLIC RECORD**

1.BUYER	4.AGENT	7.FAMILY
2.SELLER	5.PUB REC	8.OTHER
3.LENDER	6.MLS	9.CONFID

Assessment Record

Year	Land	Buildings	Exempt	Total
2011	256,000	236,800	0	492,800
2012	256,000	236,800	0	492,800
2013	217,600	201,300	0	418,900
2014	217,600	201,300	0	418,900
2015	217,600	201,300	0	418,900
2016	217,600	201,300	0	418,900
2017	217,600	201,300	0	418,900
2018	217,600	201,300	0	418,900
2019	74,800	0	0	74,800
2020	74,800	199,000	0	273,800
2021	74,800	333,100	0	407,900
2022	74,800	333,100	23,500	384,400
2023	74,800	333,100	20,250	387,650
2024	139,000	630,600	25,000	744,600

Land Data

Front Foot	Type	Effective Frontage	Effective Depth	Influence Factor	Influence Code
11.REGULAR LOT				%	
12.SECONDARY				%	
13.EXCESS FRONTAG				%	
14.REAR LAND				%	
15.MISCELLANEOUS				%	
				%	
				%	
Square Foot		**Square Feet**			
16.REGULAR LOT				%	
17.SECONDARY LOT				%	
18.EXCESS LAND				%	
19.CONDOMINIUM				%	
20.MISCELLANEOUS				%	
				%	
				%	
Fract. Acre		**Acreage/Sites**			
21.HOUSELOT(FRCT)	24	1.00		100 %	0
22.BASELOT(FRCT)	28	1.00		100 %	0
23.REAR(FRCT)				%	
Acres				%	
24.HOUSELOT				%	
25.BASELOT				%	
26.FRONTAGE 1				%	
27.FRONTAGE 2				%	
28.REAR LAND 1				%	
29.REAR LAND 2				%	

Total Acreage 2.00

Influence Codes

1.USE
2.R/W
3.TOPOGRAPHY
4.SIZE
5.ACCESS
6.RESTRICTIONS
7.SHAPE
8.SEMI-IMPROVED
9.FRACTIONAL
Acres
30.REAR LAND 3
31.REAR LAND 4
32.PASTURE
33.CROP
34.HORTICUL I
35.HORTUCUL II
36.ORCHARD
37.SOFTWOOD
38.MIXED WOOD
39.HARDWOOD
40.WASTE
41.GRAVEL PIT
42.MOBILE HOME SI
43.CONDO SITE
44.EXTRA SET OF L
45.M H HOOK-UP
46.HOLE/SITE

Blue Hill

Map Lot 036-006 | Account 399 | Location 512 HINCKLEY RIDGE RD | Card 1 Of 1 | 5/29/2024

Building Style	**1 CONVENTIONAL**	
1.CONV.	5.COLONIAL	9.CONDO
2.RANCH	6.SPLIT	10.
3.R RANCH	7.CONTEMP	11.
4.CAPE	8.COTTAGE	12.
Dwelling Units	**1**	
Other Units	**0**	
Stories	**2 TWO STORY**	
1.1	4.1.5	7.3.5
2.2	5.1.75	8.4
3.3	6.2.5	9.
Exterior Walls	**1 WOOD SIDING**	
1.WOOD	5.SHINGLE	9.OTHER
2.VIN/AL	6.BRK/STN	10.ALUM
3.COMPOS.	7.SINGLE	11.LOG
4.ASBESTOS	8.HARDY/CO	12.STONE
Roof Surface	**1 ASPHALT SHINGLES**	
1.ASPHALT	4.COMPOSIT	7.ROLL
2.SLATE	5.WOOD	8.
3.METAL	6.OTHER	9.
SF Masonry Trim	**0**	
	0	
	0	
Year Built	**2019**	
Year Remodeled	**0**	
Foundation	**1 CONCRETE**	
1.CONCRETE	4.WOOD	7.
2.C BLOCK	5.SLAB	8.
3.BR/STONE	6.PIERS	9.
Basement	**4 FULL BASEMENT**	
1.1/4 BMT	4.FULL BMT	7.
2.1/2 BMT	5.NONE	8.
3.3/4 BMT	6.	9.NONE
Bsmt Gar # Cars	**0**	
Wet Basement	**1 DRY BASEMENT**	
1.DRY	4.DIRT FLR	7.
2.DAMP	5.	8.
3.WET	6.	9.

SF Bsmt Living	**0**	
Fin Bsmt Grade	**0 0**	
	0	
Heat Type	**100%**	**4 RADIANT**
1.HWBB	5.FWA	9.NO HEAT
2.HWCI	6.GRAVWA	10.
3.H PUMP	7.ELECTRIC	11.
4.RADIANT	8.FL/WALL	12.
Cool Type	**0%**	**9 NONE**
1.REFRIG	4.W&C AIR	7.
2.EVAPOR	5.	8.
3.H PUMP	6.	9.NONE
Kitchen Style	**2 TYPICAL**	
1.MODERN	4.OBSOLETE	7.
2.TYPICAL	5.	8.
3.OLD TYPE	6.	9.NONE
Bath(s) Style	**2 TYPICAL BATH(S)**	
1.MODERN	4.OBSOLETE	7.
2.TYPICAL	5.	8.
3.OLD TYPE	6.	9.NONE
# Rooms	**0**	
# Bedrooms	**0**	
# Full Baths	**2**	
# Half Baths	**1**	
# Addn Fixtures	**4**	
# Fireplaces	**1**	

TRIO

Layout	**1 TYPICAL**	
1.TYPICAL	4.	7.
2.INADEQ	5.	8.
3.	6.	9.
Attic	**9 NONE**	
1.1/4 FIN	4.FULL FIN	7.
2.1/2 FIN	5.FL/STAIR	8.
3.3/4 FIN	6.	9.NONE
Insulation	**1 FULL**	
1.FULL	4.MINIMAL	7.
2.HEAVY	5.PARTIAL	8.
3.CAPPED	6.	9.NONE
Unfinished %	**0%**	
Grade & Factor	**4 B 105%**	
1.E GRADE	4.B GRADE	7.AAA GRAD
2.D GRADE	5.A GRADE	8.M&S PRIC
3.C GRADE	6.AA GRADE	9.SAME
SQFT (Footprint)	**1201**	
Condition	**4 AVERAGE**	
1.POOR	4.AVG	7.V G
2.FAIR	5.AVG+	8.EXC
3.AVG-	6.GOOD	9.SAME
Phys. % Good	**0%**	
Funct. % Good	**100%**	
Functional Code	**9 NONE**	
1.INCOMP	4.PL/HT	7.
2.OVERBLT	5.DAMAGE/D	8.
3.STYLE	6.	9.NONE
Econ. % Good	**100%**	
Economic Code	**NONE**	
0.None	3.NO POWER	7.
1.LOCATION	4.DAMAGE/D	8.
2.ENCROACH	9.NONE	9.
Entrance Code	**0**	
1.INTERIOR	4.VACANT	7.
2.REFUSAL	5.ESTIMATE	8.
3.INFORMED	6.	9.
Information Code	**0**	
1.OWNER	4.AGENT	7.
2.RELATIVE	5.ESTIMATE	8.
3.TENANT	6.OTHER	9.

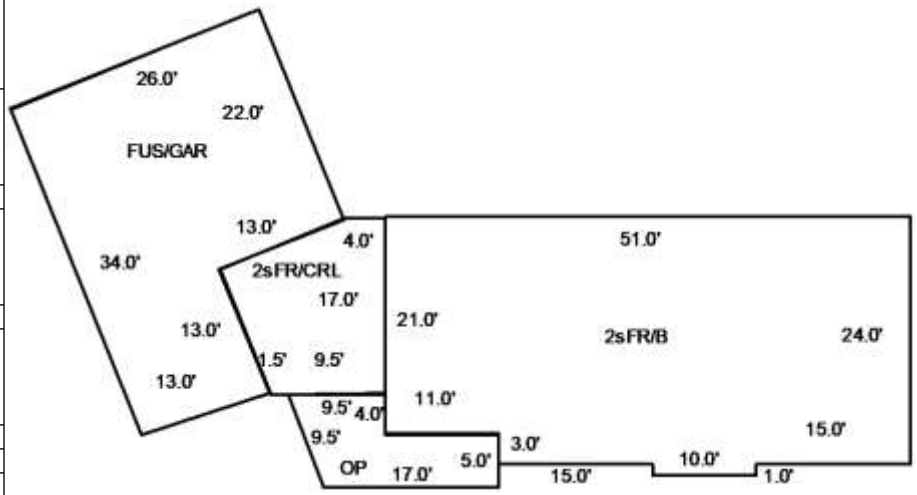

Date Inspected

Additions, Outbuildings & Improvements

Type	Year	Units	Grade	Cond	Phys.	Funct.	Sound Value
23 FRAME GARAGE	0	735	0 0	0	0 %	0 %	
48 FULL UPPER	0	735	0 0	0	0 %	0 %	
2 TWO STORY	0	213	0 0	0	0 %	0 %	
21 OPEN FRAME	2020	125	0 0	0	0 %	0 %	
					%	%	
					%	%	
					%	%	
					%	%	
					%	%	
					%	%	

1.ONE STORY FRAM
2.TWO STORY FRAM
3.THREE STORY FR
4.1 & 1/2 STORY
5.1 & 3/4 STORY
6.2 & 1/2 STORY
21.OPEN FRAME POR
22.ENCL PCH/1SFR(
23.FRAME GARAGE
24.FRAME SHED
25.FRAME BAY WIND
26.1SFR OVERHANG
27.UNFIN BASEMENT
28.UNF ATTIC/LOFT
29.FINISHED ATTIC

Map Lot 025-046 | Account 400 | Location 830 EAST BLUE HILL RD | Card 1 Of 1 | 5/29/2024

CLAPP, PATRICIA A
PO BOX 139
BLUE HILL ME 04614

B3014P268

Property Data

Neighborhood **18 NEIGHBORHOOD 18.**

Tree Growth Year **0**

X Coordinate **0**

Y Coordinate **0**

Zone/Land Use **11 RESIDENTIAL**

Secondary Zone

Topography **2 ROLLING**

1.LEVEL	4.BELOW ST	7.ROUGH
2.ROLLING	5.LOW	8.
3.ABOVE ST	6.SWAMPY	9.

Utilities **4 DRILLED WELL 7 SEPTIC**

1.SUMMER	4.DR WELL	7.SEPTIC
2.WATER	5.DUG WELL	8.SPRING
3.SEWER	6.LAKE WTR	9.NONE

Street **1 PAVED**

1.PAVED	4.PROPOSED	7.
2.SEMI IMP	5.	8.
3.GRAVEL	6.	9.NONE

0

SPRINGWORK YEAR **0**

Sale Data

Sale Date

Price

Sale Type

1.LAND	4.MOBILE	7.
2.L & B	5.OTHER	8.
3.BUILDING	6.	9.

Financing

1.CONVENT	4.SELLER	7.UNKNOWN
2.FHA/VA	5.PRIVATE	8.
3.ASSUMED	6.CASH	9.UNKNOWN

Validity

1.VALID	4.SPLIT	7.RENOVATE
2.RELATED	5.PARTIAL	8.OTHER
3.DISTRESS	6.EXEMPT	9.

Verified

1.BUYER	4.AGENT	7.FAMILY
2.SELLER	5.PUB REC	8.OTHER
3.LENDER	6.MLS	9.CONFID

Assessment Record

Year	Land	Buildings	Exempt	Total
2011	125,700	208,200	10,000	323,900
2012	125,700	208,200	10,000	323,900
2013	106,800	176,900	10,000	273,700
2014	106,800	176,900	10,000	273,700
2015	106,800	176,900	10,000	273,700
2016	106,800	176,900	15,000	268,700
2017	106,800	176,900	20,000	263,700
2018	106,800	177,800	20,000	264,600
2019	106,800	177,800	19,600	265,000
2020	106,800	177,800	24,500	260,100
2021	106,800	177,800	24,000	260,600
2022	106,800	177,800	23,500	261,100
2023	106,800	177,800	20,250	264,350
2024	215,000	350,100	25,000	540,100

Land Data

Front Foot	Type	Effective Frontage	Effective Depth	Influence Factor	Influence Code
11.REGULAR LOT				%	
12.SECONDARY				%	
13.EXCESS FRONTAG				%	
14.REAR LAND				%	
15.MISCELLANEOUS				%	
				%	
				%	
Square Foot		**Square Feet**			
16.REGULAR LOT				%	
17.SECONDARY LOT				%	
18.EXCESS LAND				%	
19.CONDOMINIUM				%	
20.MISCELLANEOUS				%	
				%	
				%	
Fract. Acre		**Acreage/Sites**			
21.HOUSELOT(FRCT)	21	0.40		100 %	0
22.BASELOT(FRCT)				%	
23.REAR(FRCT)				%	
Acres				%	
24.HOUSELOT				%	
25.BASELOT				%	
26.FRONTAGE 1				%	
27.FRONTAGE 2				%	
28.REAR LAND 1				%	
29.REAR LAND 2				%	

Total Acreage 0.40

Influence Codes

1.USE
2.R/W
3.TOPOGRAPHY
4.SIZE
5.ACCESS
6.RESTRICTIONS
7.SHAPE
8.SEMI-IMPROVED
9.FRACTIONAL
Acres
30.REAR LAND 3
31.REAR LAND 4
32.PASTURE
33.CROP
34.HORTICUL I
35.HORTUCUL II
36.ORCHARD
37.SOFTWOOD
38.MIXED WOOD
39.HARDWOOD
40.WASTE
41.GRAVEL PIT
42.MOBILE HOME SI
43.CONDO SITE
44.EXTRA SET OF L
45.M H HOOK-UP
46.HOLE/SITE

Inspection Witnessed By:

X Date

No./Date	Description	Date Insp.

Notes:

12/27/17 REV W/MR ADJ BATHS, ADD SHED.
1/29/14 REV NC
1/22/10 REV NAH N/C

Blue Hill

Blue Hill

Map Lot 025-046 | Account 400 | Location 830 EAST BLUE HILL RD | Card 1 Of 1 | 5/29/2024

Building Style	**1 CONVENTIONAL**	
1.CONV.	5.COLONIAL	9.CONDO
2.RANCH	6.SPLIT	10.
3.R RANCH	7.CONTEMP	11.
4.CAPE	8.COTTAGE	12.
Dwelling Units	**1**	
Other Units	**0**	
Stories	**5 ONE & 3/4 STORY**	
1.1	4.1.5	7.3.5
2.2	5.1.75	8.4
3.3	6.2.5	9.
Exterior Walls	**5 SHINGLE**	
1.WOOD	5.SHINGLE	9.OTHER
2.VIN/AL	6.BRK/STN	10.ALUM
3.COMPOS.	7.SINGLE	11.LOG
4.ASBESTOS	8.HARDY/CO	12.STONE
Roof Surface	**1 ASPHALT SHINGLES**	
1.ASPHALT	4.COMPOSIT	7.ROLL
2.SLATE	5.WOOD	8.
3.METAL	6.OTHER	9.
SF Masonry Trim	**0**	
	0	
	0	
Year Built	**1**	
Year Remodeled	**0**	
Foundation	**3 BRICK &/OR STONE**	
1.CONCRETE	4.WOOD	7.
2.C BLOCK	5.SLAB	8.
3.BR/STONE	6.PIERS	9.
Basement	**3 3/4 BASEMENT**	
1.1/4 BMT	4.FULL BMT	7.
2.1/2 BMT	5.NONE	8.
3.3/4 BMT	6.	9.NONE
Bsmt Gar # Cars	**0**	
Wet Basement	**2 DAMP BASEMENT**	
1.DRY	4.DIRT FLR	7.
2.DAMP	5.	8.
3.WET	6.	9.

SF Bsmt Living	**0**	
Fin Bsmt Grade	**0 0**	
	0	
Heat Type	**100%**	**5 FORCED WARM AIR**
1.HWBB	5.FWA	9.NO HEAT
2.HWCI	6.GRAVWA	10.
3.H PUMP	7.ELECTRIC	11.
4.RADIANT	8.FL/WALL	12.
Cool Type	**0%**	**9 NONE**
1.REFRIG	4.W&C AIR	7.
2.EVAPOR	5.	8.
3.H PUMP	6.	9.NONE
Kitchen Style	**2 TYPICAL**	
1.MODERN	4.OBSOLETE	7.
2.TYPICAL	5.	8.
3.OLD TYPE	6.	9.NONE
Bath(s) Style	**2 TYPICAL BATH(S)**	
1.MODERN	4.OBSOLETE	7.
2.TYPICAL	5.	8.
3.OLD TYPE	6.	9.NONE
# Rooms	**0**	
# Bedrooms	**4**	
# Full Baths	**2**	
# Half Baths	**0**	
# Addn Fixtures	**0**	
# Fireplaces	**0**	

TRIO

Layout	**1 TYPICAL**	
1.TYPICAL	4.	7.
2.INADEQ	5.	8.
3.	6.	9.
Attic	**9 NONE**	
1.1/4 FIN	4.FULL FIN	7.
2.1/2 FIN	5.FL/STAIR	8.
3.3/4 FIN	6.	9.NONE
Insulation	**1 FULL**	
1.FULL	4.MINIMAL	7.
2.HEAVY	5.PARTIAL	8.
3.CAPPED	6.	9.NONE
Unfinished %	**0%**	
Grade & Factor	**3 C 110%**	
1.E GRADE	4.B GRADE	7.AAA GRAD
2.D GRADE	5.A GRADE	8.M&S PRIC
3.C GRADE	6.AA GRADE	9.SAME
SQFT (Footprint)	**890**	
Condition	**7 VERY GOOD**	
1.POOR	4.AVG	7.V G
2.FAIR	5.AVG+	8.EXC
3.AVG-	6.GOOD	9.SAME
Phys. % Good	**0%**	
Funct. % Good	**100%**	
Functional Code	**9 NONE**	
1.INCOMP	4.PL/HT	7.
2.OVERBLT	5.DAMAGE/D	8.
3.STYLE	6.	9.NONE
Econ. % Good	**100%**	
Economic Code	**NONE**	
0.None	3.NO POWER	7.
1.LOCATION	4.DAMAGE/D	8.
2.ENCROACH	9.NONE	9.
Entrance Code	**0**	
1.INTERIOR	4.VACANT	7.
2.REFUSAL	5.ESTIMATE	8.
3.INFORMED	6.	9.
Information Code	**0**	
1.OWNER	4.AGENT	7.
2.RELATIVE	5.ESTIMATE	8.
3.TENANT	6.OTHER	9.

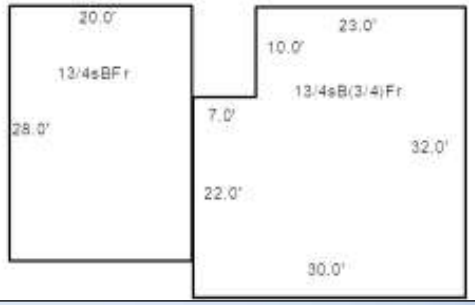

Date Inspected

Additions, Outbuildings & Improvements

Type	Year	Units	Grade	Cond	Phys.	Funct.	Sound Value
9 1 3/4S BSMT FR	2004	560	9 100	4	0 %	100 %	
74 1 1/2S BARN	0	600	2 100	3	0 %	100 %	
24 FRAME SHED	2013	180	2 100	4	0 %	75 %	
					%	%	
					%	%	
					%	%	
					%	%	
					%	%	
					%	%	
					%	%	

1.ONE STORY FRAM
2.TWO STORY FRAM
3.THREE STORY FR
4.1 & 1/2 STORY
5.1 & 3/4 STORY
6.2 & 1/2 STORY
21.OPEN FRAME POR
22.ENCL PCH/1SFR(
23.FRAME GARAGE
24.FRAME SHED
25.FRAME BAY WIND
26.1SFR OVERHANG
27.UNFIN BASEMENT
28.UNF ATTIC/LOFT
29.FINISHED ATTIC

Map Lot 016-067 | Account 401 | Location 52 ELLSWORTH RD | Card 1 Of 1 | 5/29/2024

CLAPP, SANDRA
PO BOX 1656
BLUE HILL ME 04614

B1460P86

Property Data

Neighborhood	**77 NEIGHBORHOOD 77.**
Tree Growth Year	**0**
X Coordinate	**0**
Y Coordinate	**0**
Zone/Land Use	**11 RESIDENTIAL**
Secondary Zone	
Topography	**3 ABOVE STREET**

1.LEVEL	4.BELOW ST	7.ROUGH
2.ROLLING	5.LOW	8.
3.ABOVE ST	6.SWAMPY	9.

Utilities	**4 DRILLED WELL 7 SEPTIC**

1.SUMMER	4.DR WELL	7.SEPTIC
2.WATER	5.DUG WELL	8.SPRING
3.SEWER	6.LAKE WTR	9.NONE

Street	**3 GRAVEL**

1.PAVED	4.PROPOSED	7.
2.SEMI IMP	5.	8.
3.GRAVEL	6.	9.NONE

	0
SPRINGWORK YEAR	**0**

Sale Data

Sale Date	
Price	
Sale Type	

1.LAND	4.MOBILE	7.
2.L & B	5.OTHER	8.
3.BUILDING	6.	9.

Financing

1.CONVENT	4.SELLER	7.UNKNOWN
2.FHA/VA	5.PRIVATE	8.
3.ASSUMED	6.CASH	9.UNKNOWN

Validity

1.VALID	4.SPLIT	7.RENOVATE
2.RELATED	5.PARTIAL	8.OTHER
3.DISTRESS	6.EXEMPT	9.

Verified

1.BUYER	4.AGENT	7.FAMILY
2.SELLER	5.PUB REC	8.OTHER
3.LENDER	6.MLS	9.CONFID

Assessment Record

Year	Land	Buildings	Exempt	Total
2011	99,700	226,900	10,000	316,600
2012	99,700	226,900	10,000	316,600
2013	84,800	192,900	10,000	267,700
2014	84,800	192,900	10,000	267,700
2015	84,800	198,100	10,000	272,900
2016	84,800	198,100	15,000	267,900
2017	84,800	198,100	20,000	262,900
2018	84,800	198,100	20,000	262,900
2019	84,800	198,100	19,600	263,300
2020	84,800	198,100	24,500	258,400
2021	84,800	198,100	24,000	258,900
2022	84,800	198,100	23,500	259,400
2023	84,800	198,100	20,250	262,650
2024	140,200	373,800	25,000	489,000

Land Data

Front Foot	Type	Effective Frontage	Effective Depth	Influence Factor	Influence Code
11.REGULAR LOT				%	
12.SECONDARY				%	
13.EXCESS FRONTAG				%	
14.REAR LAND				%	
15.MISCELLANEOUS				%	
				%	
				%	
Square Foot		**Square Feet**			
16.REGULAR LOT				%	
17.SECONDARY LOT				%	
18.EXCESS LAND				%	
19.CONDOMINIUM				%	
20.MISCELLANEOUS				%	
				%	
				%	
Fract. Acre		**Acreage/Sites**			
21.HOUSELOT(FRCT)	21	0.50	100	%	0
22.BASELOT(FRCT)	28	4.00	100	%	0
23.REAR(FRCT)				%	
Acres				%	
24.HOUSELOT				%	
25.BASELOT				%	
26.FRONTAGE 1				%	
27.FRONTAGE 2				%	
28.REAR LAND 1				%	
29.REAR LAND 2				%	

Total Acreage 4.50

Influence Codes

1.USE
2.R/W
3.TOPOGRAPHY
4.SIZE
5.ACCESS
6.RESTRICTIONS
7.SHAPE
8.SEMI-IMPROVED
9.FRACTIONAL
Acres
30.REAR LAND 3
31.REAR LAND 4
32.PASTURE
33.CROP
34.HORTICUL I
35.HORTUCUL II
36.ORCHARD
37.SOFTWOOD
38.MIXED WOOD
39.HARDWOOD
40.WASTE
41.GRAVEL PIT
42.MOBILE HOME SI
43.CONDO SITE
44.EXTRA SET OF L
45.M H HOOK-UP
46.HOLE/SITE

Inspection Witnessed By:

X Date

No./Date	Description	Date Insp.

Notes:

2/11/15 REV W/MR OUTSIDE BRIEFLY, ADJ StHt GAR
3/9/11- REV. N/A ADD GAR. 4/12/11- D.O.R.

Blue Hill

Blue Hill

Map Lot 016-067 | Account 401 | Location 52 ELLSWORTH RD | Card 1 Of 1 | 5/29/2024

Building Style	**1 CONVENTIONAL**		
1.CONV.	5.COLONIAL	9.CONDO	
2.RANCH	6.SPLIT	10.	
3.R RANCH	7.CONTEMP	11.	
4.CAPE	8.COTTAGE	12.	
Dwelling Units	**1**		
Other Units	**0**		
Stories	**4 ONE & 1/2 STORY**		
1.1	4.1.5	7.3.5	
2.2	5.1.75	8.4	
3.3	6.2.5	9.	
Exterior Walls	**2 VINYL/ALUMINUM**		
1.WOOD	5.SHINGLE	9.OTHER	
2.VIN/AL	6.BRK/STN	10.ALUM	
3.COMPOS.	7.SINGLE	11.LOG	
4.ASBESTOS	8.HARDY/CO	12.STONE	
Roof Surface	**1 ASPHALT SHINGLES**		
1.ASPHALT	4.COMPOSIT	7.ROLL	
2.SLATE	5.WOOD	8.	
3.METAL	6.OTHER	9.	
SF Masonry Trim	**0**		
	0		
	0		
Year Built	**1875**		
Year Remodeled	**0**		
Foundation	**3 BRICK &/OR STONE**		
1.CONCRETE	4.WOOD	7.	
2.C BLOCK	5.SLAB	8.	
3.BR/STONE	6.PIERS	9.	
Basement	**4 FULL BASEMENT**		
1.1/4 BMT	4.FULL BMT	7.	
2.1/2 BMT	5.NONE	8.	
3.3/4 BMT	6.	9.NONE	
Bsmt Gar # Cars	**0**		
Wet Basement	**1 DRY BASEMENT**		
1.DRY	4.DIRT FLR	7.	
2.DAMP	5.	8.	
3.WET	6.	9.	

SF Bsmt Living	**0**		
Fin Bsmt Grade	**0 0**		
	0		
Heat Type	**100%**	**5 FORCED WARM AIR**	
1.HWBB	5.FWA	9.NO HEAT	
2.HWCI	6.GRAVWA	10.	
3.H PUMP	7.ELECTRIC	11.	
4.RADIANT	8.FL/WALL	12.	
Cool Type	**0%**	**9 NONE**	
1.REFRIG	4.W&C AIR	7.	
2.EVAPOR	5.	8.	
3.H PUMP	6.	9.NONE	
Kitchen Style	**2 TYPICAL**		
1.MODERN	4.OBSOLETE	7.	
2.TYPICAL	5.	8.	
3.OLD TYPE	6.	9.NONE	
Bath(s) Style	**2 TYPICAL BATH(S)**		
1.MODERN	4.OBSOLETE	7.	
2.TYPICAL	5.	8.	
3.OLD TYPE	6.	9.NONE	
# Rooms	**0**		
# Bedrooms	**0**		
# Full Baths	**2**		
# Half Baths	**0**		
# Addn Fixtures	**0**		
# Fireplaces	**0**		

TRIO

Layout	**1 TYPICAL**		
1.TYPICAL	4.	7.	
2.INADEQ	5.	8.	
3.	6.	9.	
Attic	**9 NONE**		
1.1/4 FIN	4.FULL FIN	7.	
2.1/2 FIN	5.FL/STAIR	8.	
3.3/4 FIN	6.	9.NONE	
Insulation	**1 FULL**		
1.FULL	4.MINIMAL	7.	
2.HEAVY	5.PARTIAL	8.	
3.CAPPED	6.	9.NONE	
Unfinished %	**0%**		
Grade & Factor	**4 B 100%**		
1.E GRADE	4.B GRADE	7.AAA GRAD	
2.D GRADE	5.A GRADE	8.M&S PRIC	
3.C GRADE	6.AA GRADE	9.SAME	
SQFT (Footprint)	**1092**		
Condition	**7 VERY GOOD**		
1.POOR	4.AVG	7.V G	
2.FAIR	5.AVG+	8.EXC	
3.AVG-	6.GOOD	9.SAME	
Phys. % Good	**0%**		
Funct. % Good	**100%**		
Functional Code	**9 NONE**		
1.INCOMP	4.PL/HT	7.	
2.OVERBLT	5.DAMAGE/D	8.	
3.STYLE	6.	9.NONE	
Econ. % Good	**100%**		
Economic Code	**NONE**		
0.None	3.NO POWER	7.	
1.LOCATION	4.DAMAGE/D	8.	
2.ENCROACH	9.NONE	9.	
Entrance Code	**0**		
1.INTERIOR	4.VACANT	7.	
2.REFUSAL	5.ESTIMATE	8.	
3.INFORMED	6.	9.	
Information Code	**0**		
1.OWNER	4.AGENT	7.	
2.RELATIVE	5.ESTIMATE	8.	
3.TENANT	6.OTHER	9.	

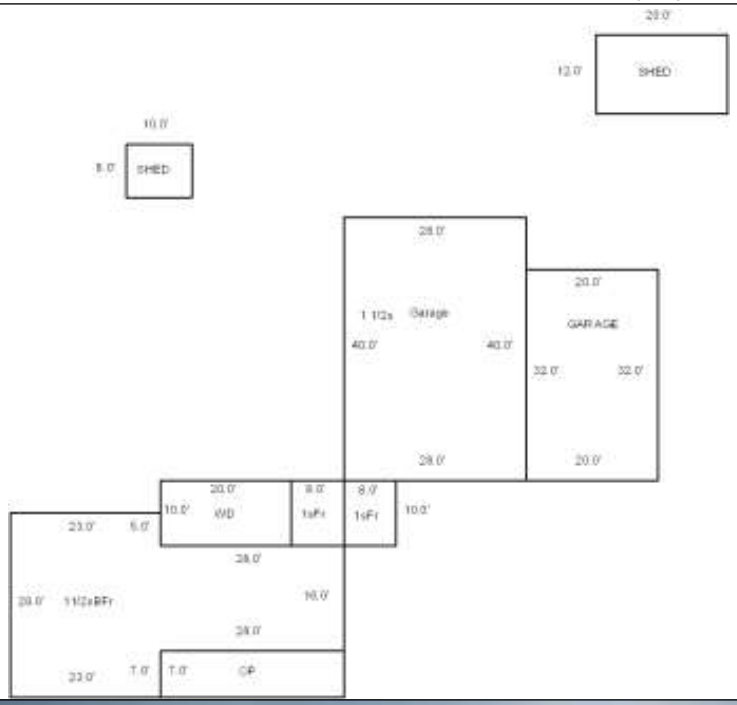

Date Inspected

Additions, Outbuildings & Improvements

Type	Year	Units	Grade	Cond	Phys.	Funct.	Sound Value
1 ONE STORY	0	80	0 0	0	0 %	0 %	
1 ONE STORY	0	80	0 0	0	0 %	0 %	
21 OPEN FRAME	0	196	0 0	0	0 %	0 %	
68 DECK	0	200	0 0	0	0 %	0 %	
59 1 1/2S GARAGE	0	1120	9 100	6	0 %	90 %	
24 FRAME SHED	0	240	2 100	4	0 %	75 %	
24 FRAME SHED	0				%	%	300
23 FRAME GARAGE	2010	640	2 100	4	0 %	100 %	
					%	%	
					%	%	

1.ONE STORY FRAM
2.TWO STORY FRAM
3.THREE STORY FR
4.1 & 1/2 STORY
5.1 & 3/4 STORY
6.2 & 1/2 STORY
21.OPEN FRAME POR
22.ENCL PCH/1SFR(
23.FRAME GARAGE
24.FRAME SHED
25.FRAME BAY WIND
26.1SFR OVERHANG
27.UNFIN BASEMENT
28.UNF ATTIC/LOFT
29.FINISHED ATTIC

Map Lot 017-017 Account 402 Location 169 MAIN ST Card 1 Of 1 5/29/2024

CLARK, CHALMERS C
FAMA-CLARK NANCY P.
61 SIMONSON AVE
STATEN ISLAND NY 10303

B6406P173 B6406P175 B6824P145

Property Data

Neighborhood **3 NEIGHBORHOOD 3.**

Tree Growth Year **0**

X Coordinate **0**

Y Coordinate **0**

Zone/Land Use **48 SHORELAND**

Secondary Zone

Topography **2 ROLLING**

1.LEVEL	4.BELOW ST	7.ROUGH
2.ROLLING	5.LOW	8.
3.ABOVE ST	6.SWAMPY	9.

Utilities **4 DRILLED WELL 7 SEPTIC**

1.SUMMER	4.DR WELL	7.SEPTIC
2.WATER	5.DUG WELL	8.SPRING
3.SEWER	6.LAKE WTR	9.NONE

Street **1 PAVED**

1.PAVED	4.PROPOSED	7.
2.SEMI IMP	5.	8.
3.GRAVEL	6.	9.NONE

0

SPRINGWORK YEAR **0**

Sale Data

Sale Date

Price

Sale Type

1.LAND	4.MOBILE	7.
2.L & B	5.OTHER	8.
3.BUILDING	6.	9.

Financing

1.CONVENT	4.SELLER	7.UNKNOWN
2.FHA/VA	5.PRIVATE	8.
3.ASSUMED	6.CASH	9.UNKNOWN

Validity

1.VALID	4.SPLIT	7.RENOVATE
2.RELATED	5.PARTIAL	8.OTHER
3.DISTRESS	6.EXEMPT	9.

Verified

1.BUYER	4.AGENT	7.FAMILY
2.SELLER	5.PUB REC	8.OTHER
3.LENDER	6.MLS	9.CONFID

Assessment Record

Year	Land	Buildings	Exempt	Total
2011	415,200	97,200	0	512,400
2012	415,200	97,200	0	512,400
2013	352,900	82,600	0	435,500
2014	352,900	82,600	0	435,500
2015	352,900	72,200	0	425,100
2016	352,900	72,200	0	425,100
2017	352,900	72,200	0	425,100
2018	352,900	72,200	0	425,100
2019	352,900	72,200	0	425,100
2020	352,900	72,200	0	425,100
2021	352,900	72,200	0	425,100
2022	352,900	72,200	0	425,100
2023	352,900	72,200	0	425,100
2024	465,200	119,700	0	584,900

Land Data

Front Foot	Type	Effective Frontage	Effective Depth	Influence Factor	Influence Code
11.REGULAR LOT				%	
12.SECONDARY				%	
13.EXCESS FRONTAG				%	
14.REAR LAND				%	
15.MISCELLANEOUS				%	
				%	
				%	
Square Foot		**Square Feet**			
16.REGULAR LOT				%	
17.SECONDARY LOT				%	
18.EXCESS LAND				%	
19.CONDOMINIUM				%	
20.MISCELLANEOUS				%	
				%	
				%	
Fract. Acre		**Acreage/Sites**			
21.HOUSELOT(FRCT)	21	0.75		75 %	3
22.BASELOT(FRCT)	28	1.05		100 %	0
23.REAR(FRCT)				%	
Acres				%	
24.HOUSELOT				%	
25.BASELOT				%	
26.FRONTAGE 1				%	
27.FRONTAGE 2				%	
28.REAR LAND 1				%	
29.REAR LAND 2				%	

Total Acreage 1.80

Influence Codes

1.USE
2.R/W
3.TOPOGRAPHY
4.SIZE
5.ACCESS
6.RESTRICTIONS
7.SHAPE
8.SEMI-IMPROVED
9.FRACTIONAL
Acres
30.REAR LAND 3
31.REAR LAND 4
32.PASTURE
33.CROP
34.HORTICUL I
35.HORTUCUL II
36.ORCHARD
37.SOFTWOOD
38.MIXED WOOD
39.HARDWOOD
40.WASTE
41.GRAVEL PIT
42.MOBILE HOME SI
43.CONDO SITE
44.EXTRA SET OF L
45.M H HOOK-UP
46.HOLE/SITE

Inspection Witnessed By:

X Date

No./Date	Description	Date Insp.

Notes:

2/10/15- REV VAC ADJ FOR VACANCY -15% (PLUMB/HEAT)
3/15/11- REV. VAC. 1sFr (BAY WINDOW)

Blue Hill

Blue Hill

Map Lot 017-017 | Account 402 | Location 169 MAIN ST | Card 1 Of 1 | 5/29/2024

Building Style	**1 CONVENTIONAL**	
1.CONV.	5.COLONIAL	9.CONDO
2.RANCH	6.SPLIT	10.
3.R RANCH	7.CONTEMP	11.
4.CAPE	8.COTTAGE	12.
Dwelling Units	**1**	
Other Units	**0**	
Stories	**4 ONE & 1/2 STORY**	
1.1	4.1.5	7.3.5
2.2	5.1.75	8.4
3.3	6.2.5	9.
Exterior Walls	**1 WOOD SIDING**	
1.WOOD	5.SHINGLE	9.OTHER
2.VIN/AL	6.BRK/STN	10.ALUM
3.COMPOS.	7.SINGLE	11.LOG
4.ASBESTOS	8.HARDY/CO	12.STONE
Roof Surface	**1 ASPHALT SHINGLES**	
1.ASPHALT	4.COMPOSIT	7.ROLL
2.SLATE	5.WOOD	8.
3.METAL	6.OTHER	9.
SF Masonry Trim	**0**	
	0	
	0	
Year Built	**1**	
Year Remodeled	**0**	
Foundation	**3 BRICK &/OR STONE**	
1.CONCRETE	4.WOOD	7.
2.C BLOCK	5.SLAB	8.
3.BR/STONE	6.PIERS	9.
Basement	**4 FULL BASEMENT**	
1.1/4 BMT	4.FULL BMT	7.
2.1/2 BMT	5.NONE	8.
3.3/4 BMT	6.	9.NONE
Bsmt Gar # Cars	**0**	
Wet Basement	**2 DAMP BASEMENT**	
1.DRY	4.DIRT FLR	7.
2.DAMP	5.	8.
3.WET	6.	9.

SF Bsmt Living	**0**	
Fin Bsmt Grade	**0 0**	
	0	
Heat Type	**100%**	**1 HOT WATER BB**
1.HWBB	5.FWA	9.NO HEAT
2.HWCI	6.GRAVWA	10.
3.H PUMP	7.ELECTRIC	11.
4.RADIANT	8.FL/WALL	12.
Cool Type	**0%**	**9 NONE**
1.REFRIG	4.W&C AIR	7.
2.EVAPOR	5.	8.
3.H PUMP	6.	9.NONE
Kitchen Style	**2 TYPICAL**	
1.MODERN	4.OBSOLETE	7.
2.TYPICAL	5.	8.
3.OLD TYPE	6.	9.NONE
Bath(s) Style	**2 TYPICAL BATH(S)**	
1.MODERN	4.OBSOLETE	7.
2.TYPICAL	5.	8.
3.OLD TYPE	6.	9.NONE
# Rooms	**0**	
# Bedrooms	**0**	
# Full Baths	**1**	
# Half Baths	**0**	
# Addn Fixtures	**0**	
# Fireplaces	**0**	

TRIO

Layout	**1 TYPICAL**	
1.TYPICAL	4.	7.
2.INADEQ	5.	8.
3.	6.	9.
Attic	**9 NONE**	
1.1/4 FIN	4.FULL FIN	7.
2.1/2 FIN	5.FL/STAIR	8.
3.3/4 FIN	6.	9.NONE
Insulation	**9 NONE**	
1.FULL	4.MINIMAL	7.
2.HEAVY	5.PARTIAL	8.
3.CAPPED	6.	9.NONE
Unfinished %	**0%**	
Grade & Factor	**3 C 100%**	
1.E GRADE	4.B GRADE	7.AAA GRAD
2.D GRADE	5.A GRADE	8.M&S PRIC
3.C GRADE	6.AA GRADE	9.SAME
SQFT (Footprint)	**896**	
Condition	**3 BELOW AVERAGE**	
1.POOR	4.AVG	7.V G
2.FAIR	5.AVG+	8.EXC
3.AVG-	6.GOOD	9.SAME
Phys. % Good	**0%**	
Funct. % Good	**85%**	
Functional Code	**4 PLUMB/HEATING**	
1.INCOMP	4.PL/HT	7.
2.OVERBLT	5.DAMAGE/D	8.
3.STYLE	6.	9.NONE
Econ. % Good	**100%**	
Economic Code	**NONE**	
0.None	3.NO POWER	7.
1.LOCATION	4.DAMAGE/D	8.
2.ENCROACH	9.NONE	9.
Entrance Code	**0**	
1.INTERIOR	4.VACANT	7.
2.REFUSAL	5.ESTIMATE	8.
3.INFORMED	6.	9.
Information Code	**0**	
1.OWNER	4.AGENT	7.
2.RELATIVE	5.ESTIMATE	8.
3.TENANT	6.OTHER	9.

Date Inspected

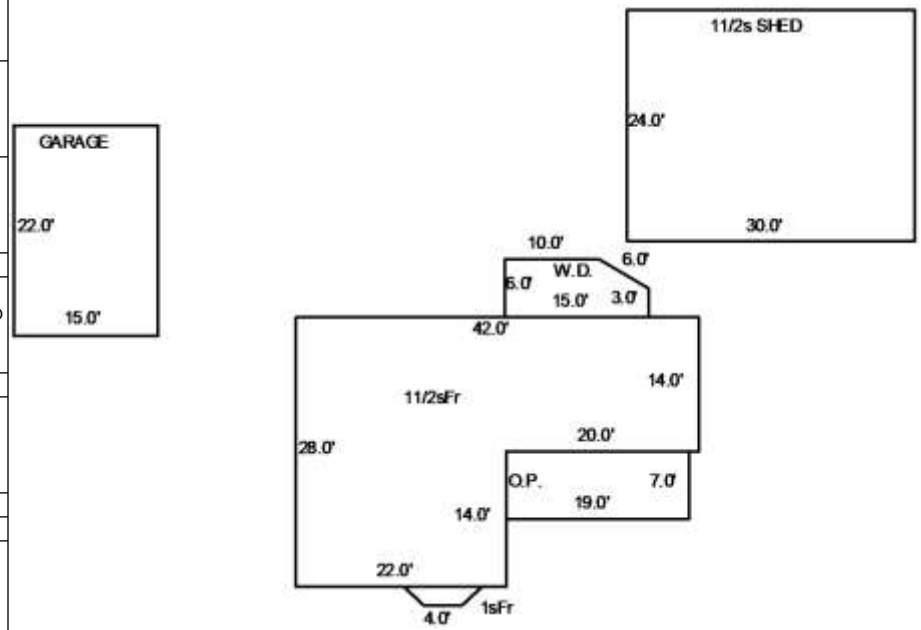

Additions, Outbuildings & Improvements

Type	Year	Units	Grade	Cond	Phys.	Funct.	Sound Value
21 OPEN FRAME	0	133	0 0	0	0 %	0 %	
68 DECK	0	82	3 100	4	0 %	100 %	
73 1 1/2S SHED	0	720	3 100	2	0 %	100 %	
1 ONE STORY	0	12	0 0	0	0 %	0 %	
					%	%	
					%	%	
					%	%	
					%	%	
					%	%	
					%	%	

1.ONE STORY FRAM
2.TWO STORY FRAM
3.THREE STORY FR
4.1 & 1/2 STORY
5.1 & 3/4 STORY
6.2 & 1/2 STORY
21.OPEN FRAME POR
22.ENCL PCH/1SFR(
23.FRAME GARAGE
24.FRAME SHED
25.FRAME BAY WIND
26.1SFR OVERHANG
27.UNFIN BASEMENT
28.UNF ATTIC/LOFT
29.FINISHED ATTIC

Map Lot 028-085 | Account 403 | Location 547 PLEASANT ST | Card 1 Of 1 | 5/29/2024

CLARK, TIMOTHY
CLARK, LYNNE
547 PLEASANT ST
BLUE HILL ME 04614

B1680P15

Property Data

Neighborhood	**62 NEIGHBORHOOD 62.**
Tree Growth Year	**0**
X Coordinate	**0**
Y Coordinate	**0**
Zone/Land Use	**11 RESIDENTIAL**
Secondary Zone	
Topography	**2 ROLLING**

1.LEVEL	4.BELOW ST	7.ROUGH
2.ROLLING	5.LOW	8.
3.ABOVE ST	6.SWAMPY	9.

Utilities	**4 DRILLED WELL 7 SEPTIC**

1.SUMMER	4.DR WELL	7.SEPTIC
2.WATER	5.DUG WELL	8.SPRING
3.SEWER	6.LAKE WTR	9.NONE

Street	**1 PAVED**

1.PAVED	4.PROPOSED	7.
2.SEMI IMP	5.	8.
3.GRAVEL	6.	9.NONE

	0
SPRINGWORK YEAR	**0**

Sale Data

Sale Date	
Price	
Sale Type	

1.LAND	4.MOBILE	7.
2.L & B	5.OTHER	8.
3.BUILDING	6.	9.

Financing

1.CONVENT	4.SELLER	7.UNKNOWN
2.FHA/VA	5.PRIVATE	8.
3.ASSUMED	6.CASH	9.UNKNOWN

Validity

1.VALID	4.SPLIT	7.RENOVATE
2.RELATED	5.PARTIAL	8.OTHER
3.DISTRESS	6.EXEMPT	9.

Verified

1.BUYER	4.AGENT	7.FAMILY
2.SELLER	5.PUB REC	8.OTHER
3.LENDER	6.MLS	9.CONFID

Assessment Record

Year	Land	Buildings	Exempt	Total
2011	121,000	162,800	10,000	273,800
2012	121,000	162,800	10,000	273,800
2013	102,900	138,500	10,000	231,400
2014	102,900	138,500	10,000	231,400
2015	102,900	138,500	10,000	231,400
2016	102,900	138,500	15,000	226,400
2017	102,900	138,500	20,000	221,400
2018	102,900	139,100	20,000	222,000
2019	102,900	139,100	19,600	222,400
2020	102,900	139,100	24,500	217,500
2021	102,900	139,100	24,000	218,000
2022	102,900	139,100	23,500	218,500
2023	102,900	139,100	20,250	221,750
2024	186,000	281,800	25,000	442,800

Land Data

Front Foot	Type	Effective Frontage	Effective Depth	Influence Factor	Influence Code
11.REGULAR LOT				%	
12.SECONDARY				%	
13.EXCESS FRONTAG				%	
14.REAR LAND				%	
15.MISCELLANEOUS				%	
				%	
				%	
Square Foot		**Square Feet**			
16.REGULAR LOT				%	
17.SECONDARY LOT				%	
18.EXCESS LAND				%	
19.CONDOMINIUM				%	
20.MISCELLANEOUS				%	
				%	
				%	
Fract. Acre		**Acreage/Sites**			
21.HOUSELOT(FRCT)	24	1.00	100	%	0
22.BASELOT(FRCT)	28	5.00	100	%	0
23.REAR(FRCT)	29	34.00	100	%	0
Acres				%	
24.HOUSELOT				%	
25.BASELOT				%	
26.FRONTAGE 1				%	
27.FRONTAGE 2				%	
28.REAR LAND 1					
29.REAR LAND 2					

Total Acreage 40.00

Influence Codes

1.USE
2.R/W
3.TOPOGRAPHY
4.SIZE
5.ACCESS
6.RESTRICTIONS
7.SHAPE
8.SEMI-IMPROVED
9.FRACTIONAL
Acres
30.REAR LAND 3
31.REAR LAND 4
32.PASTURE
33.CROP
34.HORTICUL I
35.HORTUCUL II
36.ORCHARD
37.SOFTWOOD
38.MIXED WOOD
39.HARDWOOD
40.WASTE
41.GRAVEL PIT
42.MOBILE HOME SI
43.CONDO SITE
44.EXTRA SET OF L
45.M H HOOK-UP
46.HOLE/SITE

Inspection Witnessed By:

X Date

No./Date	Description	Date Insp.

Notes:

12/27/17 - REV w/MRS on steps, Year built, Adj Heat, add SV Shed.
1/31/14 - REV n/c
1/19/10-REVIEW-WITH WOODCUTTER AT END OF DRIVEWAY-NO INFO OR REVIEW-APPEARS NC FROM ROAD

Blue Hill

Blue Hill

Map Lot 028-085 | Account 403 | Location 547 PLEASANT ST | Card 1 Of 1 | 5/29/2024

Building Style	**4 CAPE**		
1.CONV.	5.COLONIAL	9.CONDO	
2.RANCH	6.SPLIT	10.	
3.R RANCH	7.CONTEMP	11.	
4.CAPE	8.COTTAGE	12.	
Dwelling Units	**1**		
Other Units	**0**		
Stories	**4 ONE & 1/2 STORY**		
1.1	4.1.5	7.3.5	
2.2	5.1.75	8.4	
3.3	6.2.5	9.	
Exterior Walls	**1 WOOD SIDING**		
1.WOOD	5.SHINGLE	9.OTHER	
2.VIN/AL	6.BRK/STN	10.ALUM	
3.COMPOS.	7.SINGLE	11.LOG	
4.ASBESTOS	8.HARDY/CO	12.STONE	
Roof Surface	**1 ASPHALT SHINGLES**		
1.ASPHALT	4.COMPOSIT	7.ROLL	
2.SLATE	5.WOOD	8.	
3.METAL	6.OTHER	9.	
SF Masonry Trim	**0**		
	0		
	0		
Year Built	**1840**		
Year Remodeled	**0**		
Foundation	**1 CONCRETE**		
1.CONCRETE	4.WOOD	7.	
2.C BLOCK	5.SLAB	8.	
3.BR/STONE	6.PIERS	9.	
Basement	**4 FULL BASEMENT**		
1.1/4 BMT	4.FULL BMT	7.	
2.1/2 BMT	5.NONE	8.	
3.3/4 BMT	6.	9.NONE	
Bsmt Gar # Cars	**0**		
Wet Basement	**1 DRY BASEMENT**		
1.DRY	4.DIRT FLR	7.	
2.DAMP	5.	8.	
3.WET	6.	9.	

SF Bsmt Living	**0**		
Fin Bsmt Grade	**0 0**		
	0		
Heat Type	**100%**	**1 HOT WATER BB**	
1.HWBB	5.FWA	9.NO HEAT	
2.HWCI	6.GRAVWA	10.	
3.H PUMP	7.ELECTRIC	11.	
4.RADIANT	8.FL/WALL	12.	
Cool Type	**0%**	**9 NONE**	
1.REFRIG	4.W&C AIR	7.	
2.EVAPOR	5.	8.	
3.H PUMP	6.	9.NONE	
Kitchen Style	**2 TYPICAL**		
1.MODERN	4.OBSOLETE	7.	
2.TYPICAL	5.	8.	
3.OLD TYPE	6.	9.NONE	
Bath(s) Style	**2 TYPICAL BATH(S)**		
1.MODERN	4.OBSOLETE	7.	
2.TYPICAL	5.	8.	
3.OLD TYPE	6.	9.NONE	
# Rooms	**0**		
# Bedrooms	**0**		
# Full Baths	**1**		
# Half Baths	**1**		
# Addn Fixtures	**0**		
# Fireplaces	**0**		

TRIO

Layout	**1 TYPICAL**		
1.TYPICAL	4.	7.	
2.INADEQ	5.	8.	
3.	6.	9.	
Attic	**9 NONE**		
1.1/4 FIN	4.FULL FIN	7.	
2.1/2 FIN	5.FL/STAIR	8.	
3.3/4 FIN	6.	9.NONE	
Insulation	**1 FULL**		
1.FULL	4.MINIMAL	7.	
2.HEAVY	5.PARTIAL	8.	
3.CAPPED	6.	9.NONE	
Unfinished %	**20%**		
Grade & Factor	**3 C 105%**		
1.E GRADE	4.B GRADE	7.AAA GRAD	
2.D GRADE	5.A GRADE	8.M&S PRIC	
3.C GRADE	6.AA GRADE	9.SAME	
SQFT (Footprint)	**1184**		
Condition	**6 GOOD**		
1.POOR	4.AVG	7.V G	
2.FAIR	5.AVG+	8.EXC	
3.AVG-	6.GOOD	9.SAME	
Phys. % Good	**0%**		
Funct. % Good	**100%**		
Functional Code	**9 NONE**		
1.INCOMP	4.PL/HT	7.	
2.OVERBLT	5.DAMAGE/D	8.	
3.STYLE	6.	9.NONE	
Econ. % Good	**100%**		
Economic Code	**NONE**		
0.None	3.NO POWER	7.	
1.LOCATION	4.DAMAGE/D	8.	
2.ENCROACH	9.NONE	9.	
Entrance Code	**0**		
1.INTERIOR	4.VACANT	7.	
2.REFUSAL	5.ESTIMATE	8.	
3.INFORMED	6.	9.	
Information Code	**0**		
1.OWNER	4.AGENT	7.	
2.RELATIVE	5.ESTIMATE	8.	
3.TENANT	6.OTHER	9.	

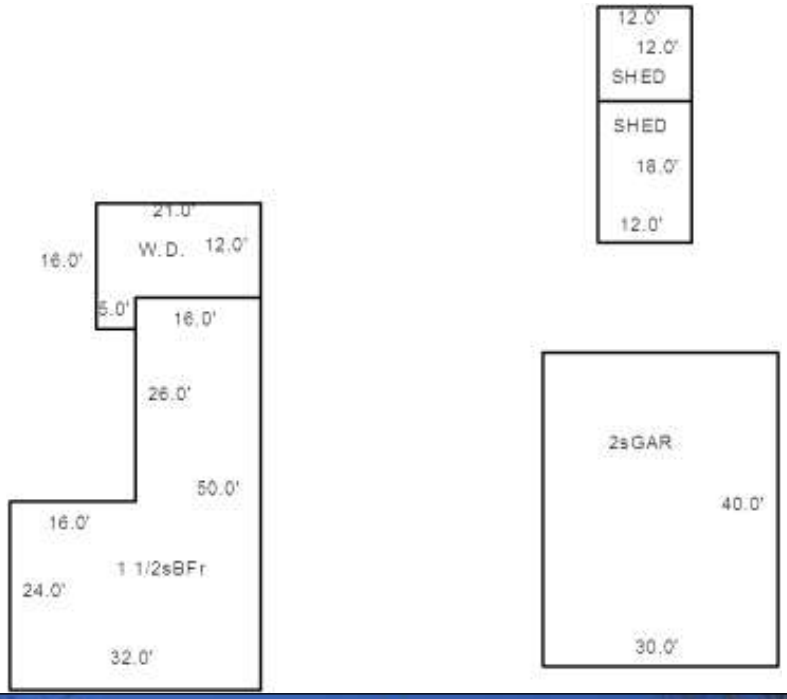

Date Inspected

Additions, Outbuildings & Improvements

Type	Year	Units	Grade	Cond	Phys.	Funct.	Sound Value
68 DECK	2002	272	2 100	4	0 %	100 %	
60 2S GARAGE	2006	1200	3 100	4	0 %	100 %	
24 FRAME SHED	1996				%	%	800
24 FRAME SHED	2015				%	%	600
					%	%	
					%	%	
					%	%	
					%	%	
					%	%	
					%	%	

1.ONE STORY FRAM
2.TWO STORY FRAM
3.THREE STORY FR
4.1 & 1/2 STORY
5.1 & 3/4 STORY
6.2 & 1/2 STORY
21.OPEN FRAME POR
22.ENCL PCH/1SFR(
23.FRAME GARAGE
24.FRAME SHED
25.FRAME BAY WIND
26.1SFR OVERHANG
27.UNFIN BASEMENT
28.UNF ATTIC/LOFT
29.FINISHED ATTIC

Map Lot 009-032 | Account 404 | Location 56 PARKER LN | Card 1 Of 1 | 5/29/2024

CLEMENTS, ROBERT M
PO BOX 990
BLUE HILL ME 04614

B6786P119

Previous Owner
CLEMENTS, JOHN B
CLEMENTS, ANIKA J
PO BOX 801
BLUE HILL ME 04614
Sale Date: 6/23/2017

Previous Owner
CLEMENTS, HELEN
C0/ THOM CLEMENTS
1025 FLEMMING ST.
KEY WEST FL 33040
Sale Date: 7/29/2004

Inspection Witnessed By:

X Date

No./Date	Description	Date Insp.

Notes:

3/22/21 - NAH. CALL COMP.
3/10/20 - W/WORKERS OUTSIDE, MORE DONE. INT MOSTLY FIN, JUST TRIM, EXT ALMOST DONE.
12/13/19-REV W/ CONTRACTOR. REMOD IN PROGRESS, ADJ COND+FUNC. DEL 2 FP'S, 1/2BATH AND HEAT.
1/25/16- REV ADJ SQ FT OF GAR AND FIX SKETCH.

Blue Hill

Property Data

Neighborhood **40 NEIGHBORHOOD 40.**

Tree Growth Year **0**

X Coordinate **0**

Y Coordinate **0**

Zone/Land Use **11 RESIDENTIAL**

Secondary Zone

Topography **2 ROLLING**

1.LEVEL 4.BELOW ST 7.ROUGH
2.ROLLING 5.LOW 8.
3.ABOVE ST 6.SWAMPY 9.

Utilities **4 DRILLED WELL 7 SEPTIC**

1.SUMMER 4.DR WELL 7.SEPTIC
2.WATER 5.DUG WELL 8.SPRING
3.SEWER 6.LAKE WTR 9.NONE

Street **3 GRAVEL**

1.PAVED 4.PROPOSED 7.
2.SEMI IMP 5. 8.
3.GRAVEL 6. 9.NONE

0

SPRINGWORK YEAR **0**

Sale Data

Sale Date **6/23/2017**

Price **600,000**

Sale Type **2 LAND &**

1.LAND 4.MOBILE 7.
2.L & B 5.OTHER 8.
3.BUILDING 6. 9.

Financing **9 UNKNOWN**

1.CONVENT 4.SELLER 7.UNKNOWN
2.FHA/VA 5.PRIVATE 8.
3.ASSUMED 6.CASH 9.UNKNOWN

Validity **2 RELATED PARTIES**

1.VALID 4.SPLIT 7.RENOVATE
2.RELATED 5.PARTIAL 8.OTHER
3.DISTRESS 6.EXEMPT 9.

Verified **5 PUBLIC RECORD**

1.BUYER 4.AGENT 7.FAMILY
2.SELLER 5.PUB REC 8.OTHER
3.LENDER 6.MLS 9.CONFID

Assessment Record

Year	Land	Buildings	Exempt	Total
2011	321,500	458,800	0	780,300
2012	321,500	458,800	0	780,300
2013	273,300	390,100	0	663,400
2014	273,300	390,100	0	663,400
2015	273,300	390,100	0	663,400
2016	273,300	388,400	0	661,700
2017	273,300	388,400	0	661,700
2018	273,300	388,400	0	661,700
2019	273,300	388,400	0	661,700
2020	273,300	380,100	0	653,400
2021	273,300	421,400	0	694,700
2022	273,300	421,400	0	694,700
2023	273,300	421,400	0	694,700
2024	431,500	863,700	0	1,295,200

Land Data

Front Foot

11.REGULAR LOT
12.SECONDARY
13.EXCESS FRONTAG
14.REAR LAND
15.MISCELLANEOUS

Square Foot

16.REGULAR LOT
17.SECONDARY LOT
18.EXCESS LAND
19.CONDOMINIUM
20.MISCELLANEOUS

Fract. Acre

21.HOUSELOT(FRCT)
22.BASELOT(FRCT)
23.REAR(FRCT)

Acres

24.HOUSELOT
25.BASELOT
26.FRONTAGE 1
27.FRONTAGE 2
28.REAR LAND 1
29.REAR LAND 2

Type	Effective Frontage	Effective Depth	Influence Factor	Influence Code
			%	
			%	
			%	
			%	
			%	
			%	
			%	
	Square Feet			
			%	
			%	
			%	
			%	
			%	
			%	
			%	
	Acreage/Sites			
24	1.00		100 %	0
28	1.30		100 %	0
			%	
			%	
			%	
			%	
			%	

Total Acreage 2.30

Influence Codes

1.USE
2.R/W
3.TOPOGRAPHY
4.SIZE
5.ACCESS
6.RESTRICTIONS
7.SHAPE
8.SEMI-IMPROVED
9.FRACTIONAL

Acres

30.REAR LAND 3
31.REAR LAND 4
32.PASTURE
33.CROP
34.HORTICUL I
35.HORTUCUL II
36.ORCHARD
37.SOFTWOOD
38.MIXED WOOD
39.HARDWOOD
40.WASTE
41.GRAVEL PIT
42.MOBILE HOME SI
43.CONDO SITE
44.EXTRA SET OF L
45.M H HOOK-UP
46.HOLE/SITE

Blue Hill

Map Lot 009-032 | Account 404 | Location 56 PARKER LN | Card 1 Of 1 | 5/29/2024

Building Style	**1 CONVENTIONAL**		
1.CONV.	5.COLONIAL	9.CONDO	
2.RANCH	6.SPLIT	10.	
3.R RANCH	7.CONTEMP	11.	
4.CAPE	8.COTTAGE	12.	
Dwelling Units	**1**		
Other Units	**0**		
Stories	**2 TWO STORY**		
1.1	4.1.5	7.3.5	
2.2	5.1.75	8.4	
3.3	6.2.5	9.	
Exterior Walls	**5 SHINGLE**		
1.WOOD	5.SHINGLE	9.OTHER	
2.VIN/AL	6.BRK/STN	10.ALUM	
3.COMPOS.	7.SINGLE	11.LOG	
4.ASBESTOS	8.HARDY/CO	12.STONE	
Roof Surface	**1 ASPHALT SHINGLES**		
1.ASPHALT	4.COMPOSIT	7.ROLL	
2.SLATE	5.WOOD	8.	
3.METAL	6.OTHER	9.	
SF Masonry Trim	**0**		
	0		
	0		
Year Built	**1888**		
Year Remodeled	**0**		
Foundation	**6 PIERS**		
1.CONCRETE	4.WOOD	7.	
2.C BLOCK	5.SLAB	8.	
3.BR/STONE	6.PIERS	9.	
Basement	**9 NO BASEMENT**		
1.1/4 BMT	4.FULL BMT	7.	
2.1/2 BMT	5.NONE	8.	
3.3/4 BMT	6.	9.NONE	
Bsmt Gar # Cars	**0**		
Wet Basement	**9 NO BASEMENT**		
1.DRY	4.DIRT FLR	7.	
2.DAMP	5.	8.	
3.WET	6.	9.	

SF Bsmt Living	**0**		
Fin Bsmt Grade	**0 0**		
	0		
Heat Type	**0%**	**9 NOT HEATED**	
1.HWBB	5.FWA	9.NO HEAT	
2.HWCI	6.GRAVWA	10.	
3.H PUMP	7.ELECTRIC	11.	
4.RADIANT	8.FL/WALL	12.	
Cool Type	**0%**	**9 NONE**	
1.REFRIG	4.W&C AIR	7.	
2.EVAPOR	5.	8.	
3.H PUMP	6.	9.NONE	
Kitchen Style	**2 TYPICAL**		
1.MODERN	4.OBSOLETE	7.	
2.TYPICAL	5.	8.	
3.OLD TYPE	6.	9.NONE	
Bath(s) Style	**2 TYPICAL BATH(S)**		
1.MODERN	4.OBSOLETE	7.	
2.TYPICAL	5.	8.	
3.OLD TYPE	6.	9.NONE	
# Rooms	**0**		
# Bedrooms	**0**		
# Full Baths	**3**		
# Half Baths	**1**		
# Addn Fixtures	**2**		
# Fireplaces	**4**		

TRIO

Layout	**1 TYPICAL**		
1.TYPICAL	4.	7.	
2.INADEQ	5.	8.	
3.	6.	9.	
Attic	**9 NONE**		
1.1/4 FIN	4.FULL FIN	7.	
2.1/2 FIN	5.FL/STAIR	8.	
3.3/4 FIN	6.	9.NONE	
Insulation	**9 NONE**		
1.FULL	4.MINIMAL	7.	
2.HEAVY	5.PARTIAL	8.	
3.CAPPED	6.	9.NONE	
Unfinished %	**0%**		
Grade & Factor	**5 A 140%**		
1.E GRADE	4.B GRADE	7.AAA GRAD	
2.D GRADE	5.A GRADE	8.M&S PRIC	
3.C GRADE	6.AA GRADE	9.SAME	
SQFT (Footprint)	**1531**		
Condition	**8 EXCELLENT**		
1.POOR	4.AVG	7.V G	
2.FAIR	5.AVG+	8.EXC	
3.AVG-	6.GOOD	9.SAME	
Phys. % Good	**0%**		
Funct. % Good	**100%**		
Functional Code	**9 NONE**		
1.INCOMP	4.PL/HT	7.	
2.OVERBLT	5.DAMAGE/D	8.	
3.STYLE	6.	9.NONE	
Econ. % Good	**100%**		
Economic Code	**NONE**		
0.None	3.NO POWER	7.	
1.LOCATION	4.DAMAGE/D	8.	
2.ENCROACH	9.NONE	9.	
Entrance Code	**0**		
1.INTERIOR	4.VACANT	7.	
2.REFUSAL	5.ESTIMATE	8.	
3.INFORMED	6.	9.	
Information Code	**0**		
1.OWNER	4.AGENT	7.	
2.RELATIVE	5.ESTIMATE	8.	
3.TENANT	6.OTHER	9.	

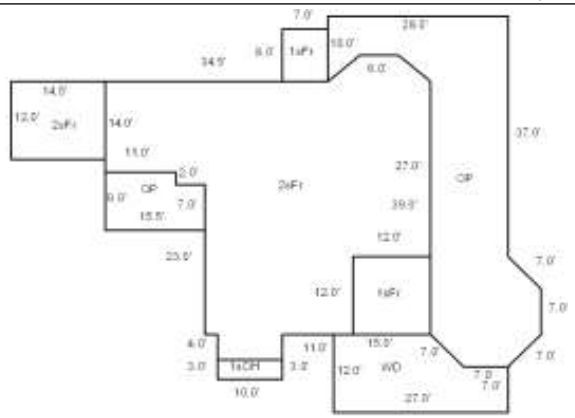



Date Inspected

Additions, Outbuildings & Improvements

Type	Year	Units	Grade	Cond	Phys.	Funct.	Sound Value
1 ONE STORY	0	56	0 0	0	0 %	0 %	
1 ONE STORY	0	144	0 0	0	0 %	0 %	
26 1SFR OVERHANG	0	30	0 0	0	0 %	0 %	
68 DECK	0	276	0 0	0	0 %	0 %	
21 OPEN FRAME	0	812	0 0	0	0 %	0 %	
21 OPEN FRAME	0	130	0 0	0	0 %	0 %	
2 TWO STORY	0	174	0 0	0	0 %	0 %	
57 GARAGE (DET)	0	510	3 100	5	0 %	100 %	
24 FRAME SHED	0				%	%	800
					%	%	

1.ONE STORY FRAM
2.TWO STORY FRAM
3.THREE STORY FR
4.1 & 1/2 STORY
5.1 & 3/4 STORY
6.2 & 1/2 STORY
21.OPEN FRAME POR
22.ENCL PCH/1SFR(
23.FRAME GARAGE
24.FRAME SHED
25.FRAME BAY WIND
26.1SFR OVERHANG
27.UNFIN BASEMENT
28.UNF ATTIC/LOFT
29.FINISHED ATTIC

Map Lot 021-003 Account 405 Location 123 STEAMBOAT WHARF RD Card 1 Of 4 5/29/2024

CLEMENTS, THOMAS TRUSTEE
KEYBANK NATIONAL ASSOCIATION
100 PUBLIC SQUARE
OH-01-10-0930 9TH FLOOR
CLEVLAND OH 44113
B7048P245

Property Data

Neighborhood **3 NEIGHBORHOOD 3.**

Tree Growth Year **0**

X Coordinate **0**

Y Coordinate **0**

Zone/Land Use **48 SHORELAND**

Secondary Zone

Topography **2 ROLLING**

1.LEVEL 4.BELOW ST 7.ROUGH
2.ROLLING 5.LOW 8.
3.ABOVE ST 6.SWAMPY 9.

Utilities **5 DUG WELL** **7 SEPTIC**

1.SUMMER 4.DR WELL 7.SEPTIC
2.WATER 5.DUG WELL 8.SPRING
3.SEWER 6.LAKE WTR 9.NONE

Street **1 PAVED**

1.PAVED 4.PROPOSED 7.
2.SEMI IMP 5. 8.
3.GRAVEL 6. 9.NONE

0

SPRINGWORK YEAR **0**

Sale Data

Sale Date

Price

Sale Type

1.LAND 4.MOBILE 7.
2.L & B 5.OTHER 8.
3.BUILDING 6. 9.

Financing

1.CONVENT 4.SELLER 7.UNKNOWN
2.FHA/VA 5.PRIVATE 8.
3.ASSUMED 6.CASH 9.UNKNOWN

Validity

1.VALID 4.SPLIT 7.RENOVATE
2.RELATED 5.PARTIAL 8.OTHER
3.DISTRESS 6.EXEMPT 9.

Verified

1.BUYER 4.AGENT 7.FAMILY
2.SELLER 5.PUB REC 8.OTHER
3.LENDER 6.MLS 9.CONFID

Assessment Record

Year	Land	Buildings	Exempt	Total
2011	4,154,800	1,343,900	0	5,498,700
2012	4,154,800	1,343,900	0	5,498,700
2013	3,531,500	1,142,300	0	4,673,800
2014	3,531,500	1,142,300	0	4,673,800
2015	3,531,500	1,142,300	0	4,673,800
2016	3,531,500	1,142,300	0	4,673,800
2017	3,531,500	1,142,300	0	4,673,800
2018	3,531,500	1,142,300	0	4,673,800
2019	3,531,500	1,142,300	0	4,673,800
2020	3,531,500	1,142,300	0	4,673,800
2021	3,531,500	1,142,300	0	4,673,800
2022	3,531,500	1,142,300	0	4,673,800
2023	3,531,500	1,142,300	0	4,673,800
2024	4,713,900	2,520,500	0	7,234,400

Land Data

Front Foot	Type	Effective Frontage	Effective Depth	Influence Factor	Influence Code
11.REGULAR LOT				%	
12.SECONDARY				%	
13.EXCESS FRONTAG				%	
14.REAR LAND				%	
15.MISCELLANEOUS				%	
				%	
				%	
Square Foot		**Square Feet**			
16.REGULAR LOT				%	
17.SECONDARY LOT				%	
18.EXCESS LAND				%	
19.CONDOMINIUM				%	
20.MISCELLANEOUS				%	
				%	
				%	
Fract. Acre		**Acreage/Sites**			
21.HOUSELOT(FRCT)	24	2.50		100 %	0
22.BASELOT(FRCT)	26	1.00		100 %	0
23.REAR(FRCT)	27	10.50		95 %	2
Acres	28	5.00		100 %	0
24.HOUSELOT	29	3.00		100 %	0
25.BASELOT				%	
26.FRONTAGE 1				%	
27.FRONTAGE 2					
28.REAR LAND 1					
29.REAR LAND 2					

Total Acreage 22.00

Influence Codes

1.USE
2.R/W
3.TOPOGRAPHY
4.SIZE
5.ACCESS
6.RESTRICTIONS
7.SHAPE
8.SEMI-IMPROVED
9.FRACTIONAL
Acres
30.REAR LAND 3
31.REAR LAND 4
32.PASTURE
33.CROP
34.HORTICUL I
35.HORTUCUL II
36.ORCHARD
37.SOFTWOOD
38.MIXED WOOD
39.HARDWOOD
40.WASTE
41.GRAVEL PIT
42.MOBILE HOME SI
43.CONDO SITE
44.EXTRA SET OF L
45.M H HOOK-UP
46.HOLE/SITE

Inspection Witnessed By:

X Date

No./Date	Description	Date Insp.

Notes:

3/4/20-VAC. PERMIT FOR..? N/C. PHOTOS
'14 PER ATTORNEY THIS LOT S/B SPLIT INTO A 10 AC LOT WITH BUILDINGS ON WATER SIDE TO 80% KATHERINE CLEMENT AND 20% DOROTHY AUTIN C/O KEY BANK TRUSTEE, AND ADJACENT 12 AC OF LAND SPLIT OFF AND S/B 80% DOROTHY AUSTIN TRUST AND 20% KATHERINE CLEMENT, NOTED CARDS FOR NOW
3/15/11- REV. NAH N/C.

Blue Hill

Blue Hill

Map Lot 021-003 | Account 405 | Location 123 STEAMBOAT WHARF RD | Card 1 Of 4 | 5/29/2024

Building Style	**1 CONVENTIONAL**		
1.CONV.	5.COLONIAL	9.CONDO	
2.RANCH	6.SPLIT	10.	
3.R RANCH	7.CONTEMP	11.	
4.CAPE	8.COTTAGE	12.	
Dwelling Units	**1**		
Other Units	**0**		
Stories	**2 TWO STORY**		
1.1	4.1.5	7.3.5	
2.2	5.1.75	8.4	
3.3	6.2.5	9.	
Exterior Walls	**1 WOOD SIDING**		
1.WOOD	5.SHINGLE	9.OTHER	
2.VIN/AL	6.BRK/STN	10.ALUM	
3.COMPOS.	7.SINGLE	11.LOG	
4.ASBESTOS	8.HARDY/CO	12.STONE	
Roof Surface	**1 ASPHALT SHINGLES**		
1.ASPHALT	4.COMPOSIT	7.ROLL	
2.SLATE	5.WOOD	8.	
3.METAL	6.OTHER	9.	
SF Masonry Trim	**0**		
	0		
	0		
Year Built	**1911**		
Year Remodeled	**0**		
Foundation	**3 BRICK &/OR STONE**		
1.CONCRETE	4.WOOD	7.	
2.C BLOCK	5.SLAB	8.	
3.BR/STONE	6.PIERS	9.	
Basement	**2 1/2 BASEMENT**		
1.1/4 BMT	4.FULL BMT	7.	
2.1/2 BMT	5.NONE	8.	
3.3/4 BMT	6.	9.NONE	
Bsmt Gar # Cars	**0**		
Wet Basement	**2 DAMP BASEMENT**		
1.DRY	4.DIRT FLR	7.	
2.DAMP	5.	8.	
3.WET	6.	9.	

SF Bsmt Living	**0**		
Fin Bsmt Grade	**0 0**		
	0		
Heat Type	**100%**	**1 HOT WATER BB**	
1.HWBB	5.FWA	9.NO HEAT	
2.HWCI	6.GRAVWA	10.	
3.H PUMP	7.ELECTRIC	11.	
4.RADIANT	8.FL/WALL	12.	
Cool Type	**0%**	**9 NONE**	
1.REFRIG	4.W&C AIR	7.	
2.EVAPOR	5.	8.	
3.H PUMP	6.	9.NONE	
Kitchen Style	**2 TYPICAL**		
1.MODERN	4.OBSOLETE	7.	
2.TYPICAL	5.	8.	
3.OLD TYPE	6.	9.NONE	
Bath(s) Style	**2 TYPICAL BATH(S)**		
1.MODERN	4.OBSOLETE	7.	
2.TYPICAL	5.	8.	
3.OLD TYPE	6.	9.NONE	
# Rooms	**0**		
# Bedrooms	**0**		
# Full Baths	**5**		
# Half Baths	**1**		
# Addn Fixtures	**0**		
# Fireplaces	**6**		

TRIO

Layout	**1 TYPICAL**		
1.TYPICAL	4.	7.	
2.INADEQ	5.	8.	
3.	6.	9.	
Attic	**5 FLOOR & STAIRS**		
1.1/4 FIN	4.FULL FIN	7.	
2.1/2 FIN	5.FL/STAIR	8.	
3.3/4 FIN	6.	9.NONE	
Insulation	**9 NONE**		
1.FULL	4.MINIMAL	7.	
2.HEAVY	5.PARTIAL	8.	
3.CAPPED	6.	9.NONE	
Unfinished %	**0%**		
Grade & Factor	**6 AA 140%**		
1.E GRADE	4.B GRADE	7.AAA GRAD	
2.D GRADE	5.A GRADE	8.M&S PRIC	
3.C GRADE	6.AA GRADE	9.SAME	
SQFT (Footprint)	**3806**		
Condition	**6 GOOD**		
1.POOR	4.AVG	7.V G	
2.FAIR	5.AVG+	8.EXC	
3.AVG-	6.GOOD	9.SAME	
Phys. % Good	**0%**		
Funct. % Good	**100%**		
Functional Code	**9 NONE**		
1.INCOMP	4.PL/HT	7.	
2.OVERBLT	5.DAMAGE/D	8.	
3.STYLE	6.	9.NONE	
Econ. % Good	**100%**		
Economic Code	**NONE**		
0.None	3.NO POWER	7.	
1.LOCATION	4.DAMAGE/D	8.	
2.ENCROACH	9.NONE	9.	
Entrance Code	**0**		
1.INTERIOR	4.VACANT	7.	
2.REFUSAL	5.ESTIMATE	8.	
3.INFORMED	6.	9.	
Information Code	**0**		
1.OWNER	4.AGENT	7.	
2.RELATIVE	5.ESTIMATE	8.	
3.TENANT	6.OTHER	9.	

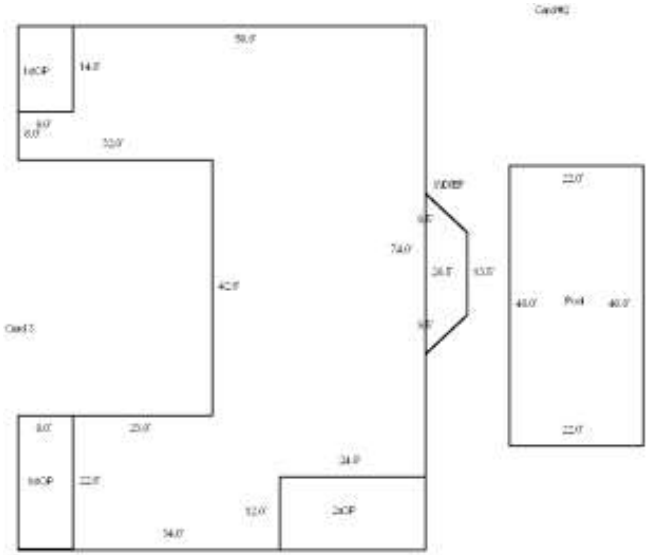

Date Inspected

Additions, Outbuildings & Improvements

Type	Year	Units	Grade	Cond	Phys.	Funct.	Sound Value
1 ONE STORY	0	126	0 0	0	0 %	0 %	
21 OPEN FRAME	0	126	0 0	0	0 %	0 %	
1 ONE STORY	0	198	0 0	0	0 %	0 %	
21 OPEN FRAME	0	198	0 0	0	0 %	0 %	
41 2S OPEN FR	0	288	0 0	0	0 %	0 %	
68 DECK	0	140	0 0	0	0 %	0 %	
63 SWIMMING POOL	1980	1012	4 100	3	0 %	50 %	
22 ENCL	0	140	0 0	0	0 %	0 %	
					%	%	
					%	%	

1.ONE STORY FRAM
2.TWO STORY FRAM
3.THREE STORY FR
4.1 & 1/2 STORY
5.1 & 3/4 STORY
6.2 & 1/2 STORY
21.OPEN FRAME POR
22.ENCL PCH/1SFR(
23.FRAME GARAGE
24.FRAME SHED
25.FRAME BAY WIND
26.1SFR OVERHANG
27.UNFIN BASEMENT
28.UNF ATTIC/LOFT
29.FINISHED ATTIC

CLEMENTS, THOMAS TRUSTEE
KEYBANK NATIONAL ASSOCIATION
100 PUBLIC SQUARE
OH-01-10-0930 9TH FLOOR
CLEVLAND OH 44113
B7048P245

Property Data

Neighborhood **3 NEIGHBORHOOD 3.**

Tree Growth Year **0**

X Coordinate **0**

Y Coordinate **0**

Zone/Land Use **48 SHORELAND**

Secondary Zone

Topography

1.LEVEL	4.BELOW ST	7.ROUGH
2.ROLLING	5.LOW	8.
3.ABOVE ST	6.SWAMPY	9.

Utilities **4 DRILLED WELL 7 SEPTIC**

1.SUMMER	4.DR WELL	7.SEPTIC
2.WATER	5.DUG WELL	8.SPRING
3.SEWER	6.LAKE WTR	9.NONE

Street **3 GRAVEL**

1.PAVED	4.PROPOSED	7.
2.SEMI IMP	5.	8.
3.GRAVEL	6.	9.NONE

0

SPRINGWORK YEAR **0**

Sale Data

Sale Date

Price

Sale Type

1.LAND	4.MOBILE	7.
2.L & B	5.OTHER	8.
3.BUILDING	6.	9.

Financing

1.CONVENT	4.SELLER	7.UNKNOWN
2.FHA/VA	5.PRIVATE	8.
3.ASSUMED	6.CASH	9.UNKNOWN

Validity

1.VALID	4.SPLIT	7.RENOVATE
2.RELATED	5.PARTIAL	8.OTHER
3.DISTRESS	6.EXEMPT	9.

Verified

1.BUYER	4.AGENT	7.FAMILY
2.SELLER	5.PUB REC	8.OTHER
3.LENDER	6.MLS	9.CONFID

Assessment Record

Year	Land	Buildings	Exempt	Total
2011	0	62,700	0	62,700
2012	0	62,700	0	62,700
2013	0	53,300	0	53,300
2014	0	53,300	0	53,300
2015	0	53,300	0	53,300
2016	0	53,300	0	53,300
2017	0	53,300	0	53,300
2018	0	53,300	0	53,300
2019	0	53,300	0	53,300
2020	0	53,300	0	53,300
2021	0	53,300	0	53,300
2022	0	53,300	0	53,300
2023	0	53,300	0	53,300
2024	0	83,600	0	83,600

Land Data

Front Foot	Type	Effective Frontage	Effective Depth	Influence Factor	Influence Code
11.REGULAR LOT				%	
12.SECONDARY				%	
13.EXCESS FRONTAG				%	
14.REAR LAND				%	
15.MISCELLANEOUS				%	
				%	
				%	
Square Foot		**Square Feet**			
16.REGULAR LOT				%	
17.SECONDARY LOT				%	
18.EXCESS LAND				%	
19.CONDOMINIUM				%	
20.MISCELLANEOUS				%	
				%	
				%	
Fract. Acre		**Acreage/Sites**			
21.HOUSELOT(FRCT)				%	
22.BASELOT(FRCT)				%	
23.REAR(FRCT)				%	
Acres				%	
24.HOUSELOT				%	
25.BASELOT				%	
26.FRONTAGE 1				%	
27.FRONTAGE 2				%	
28.REAR LAND 1				%	
29.REAR LAND 2				%	

Total Acreage 0.00

Influence Codes

1.USE
2.R/W
3.TOPOGRAPHY
4.SIZE
5.ACCESS
6.RESTRICTIONS
7.SHAPE
8.SEMI-IMPROVED
9.FRACTIONAL
Acres
30.REAR LAND 3
31.REAR LAND 4
32.PASTURE
33.CROP
34.HORTICUL I
35.HORTUCUL II
36.ORCHARD
37.SOFTWOOD
38.MIXED WOOD
39.HARDWOOD
40.WASTE
41.GRAVEL PIT
42.MOBILE HOME SI
43.CONDO SITE
44.EXTRA SET OF L
45.M H HOOK-UP
46.HOLE/SITE

Inspection Witnessed By:

X Date

No./Date	Description	Date Insp.

Notes:

Blue Hill

Blue Hill

Map Lot 021-003 | Account 405 | Location BLDG | Card 2 Of 4 | 5/29/2024

Building Style	**1 CONVENTIONAL**	
1.CONV.	5.COLONIAL	9.CONDO
2.RANCH	6.SPLIT	10.
3.R RANCH	7.CONTEMP	11.
4.CAPE	8.COTTAGE	12.
Dwelling Units	**1**	
Other Units	**0**	
Stories	**1 ONE STORY**	
1.1	4.1.5	7.3.5
2.2	5.1.75	8.4
3.3	6.2.5	9.
Exterior Walls	**11 LOG**	
1.WOOD	5.SHINGLE	9.OTHER
2.VIN/AL	6.BRK/STN	10.ALUM
3.COMPOS.	7.SINGLE	11.LOG
4.ASBESTOS	8.HARDY/CO	12.STONE
Roof Surface	**1 ASPHALT SHINGLES**	
1.ASPHALT	4.COMPOSIT	7.ROLL
2.SLATE	5.WOOD	8.
3.METAL	6.OTHER	9.
SF Masonry Trim	**0**	
	0	
	0	
Year Built	**1975**	
Year Remodeled	**0**	
Foundation	**6 PIERS**	
1.CONCRETE	4.WOOD	7.
2.C BLOCK	5.SLAB	8.
3.BR/STONE	6.PIERS	9.
Basement	**9 NO BASEMENT**	
1.1/4 BMT	4.FULL BMT	7.
2.1/2 BMT	5.NONE	8.
3.3/4 BMT	6.	9.NONE
Bsmt Gar # Cars	**0**	
Wet Basement	**9 NO BASEMENT**	
1.DRY	4.DIRT FLR	7.
2.DAMP	5.	8.
3.WET	6.	9.

SF Bsmt Living	**0**	
Fin Bsmt Grade	**0 0**	
	0	
Heat Type	**100%**	**7 ELECTRIC**
1.HWBB	5.FWA	9.NO HEAT
2.HWCI	6.GRAVWA	10.
3.H PUMP	7.ELECTRIC	11.
4.RADIANT	8.FL/WALL	12.
Cool Type	**0%**	**9 NONE**
1.REFRIG	4.W&C AIR	7.
2.EVAPOR	5.	8.
3.H PUMP	6.	9.NONE
Kitchen Style	**2 TYPICAL**	
1.MODERN	4.OBSOLETE	7.
2.TYPICAL	5.	8.
3.OLD TYPE	6.	9.NONE
Bath(s) Style	**2 TYPICAL BATH(S)**	
1.MODERN	4.OBSOLETE	7.
2.TYPICAL	5.	8.
3.OLD TYPE	6.	9.NONE
# Rooms	**0**	
# Bedrooms	**0**	
# Full Baths	**1**	
# Half Baths	**0**	
# Addn Fixtures	**0**	
# Fireplaces	**1**	

TRIO

Layout	**1 TYPICAL**	
1.TYPICAL	4.	7.
2.INADEQ	5.	8.
3.	6.	9.
Attic	**9 NONE**	
1.1/4 FIN	4.FULL FIN	7.
2.1/2 FIN	5.FL/STAIR	8.
3.3/4 FIN	6.	9.NONE
Insulation	**9 NONE**	
1.FULL	4.MINIMAL	7.
2.HEAVY	5.PARTIAL	8.
3.CAPPED	6.	9.NONE
Unfinished %	**0%**	
Grade & Factor	**2 D 100%**	
1.E GRADE	4.B GRADE	7.AAA GRAD
2.D GRADE	5.A GRADE	8.M&S PRIC
3.C GRADE	6.AA GRADE	9.SAME
SQFT (Footprint)	**802**	
Condition	**4 AVERAGE**	
1.POOR	4.AVG	7.V G
2.FAIR	5.AVG+	8.EXC
3.AVG-	6.GOOD	9.SAME
Phys. % Good	**0%**	
Funct. % Good	**100%**	
Functional Code	**9 NONE**	
1.INCOMP	4.PL/HT	7.
2.OVERBLT	5.DAMAGE/D	8.
3.STYLE	6.	9.NONE
Econ. % Good	**100%**	
Economic Code	**NONE**	
0.None	3.NO POWER	7.
1.LOCATION	4.DAMAGE/D	8.
2.ENCROACH	9.NONE	9.
Entrance Code	**0**	
1.INTERIOR	4.VACANT	7.
2.REFUSAL	5.ESTIMATE	8.
3.INFORMED	6.	9.
Information Code	**0**	
1.OWNER	4.AGENT	7.
2.RELATIVE	5.ESTIMATE	8.
3.TENANT	6.OTHER	9.

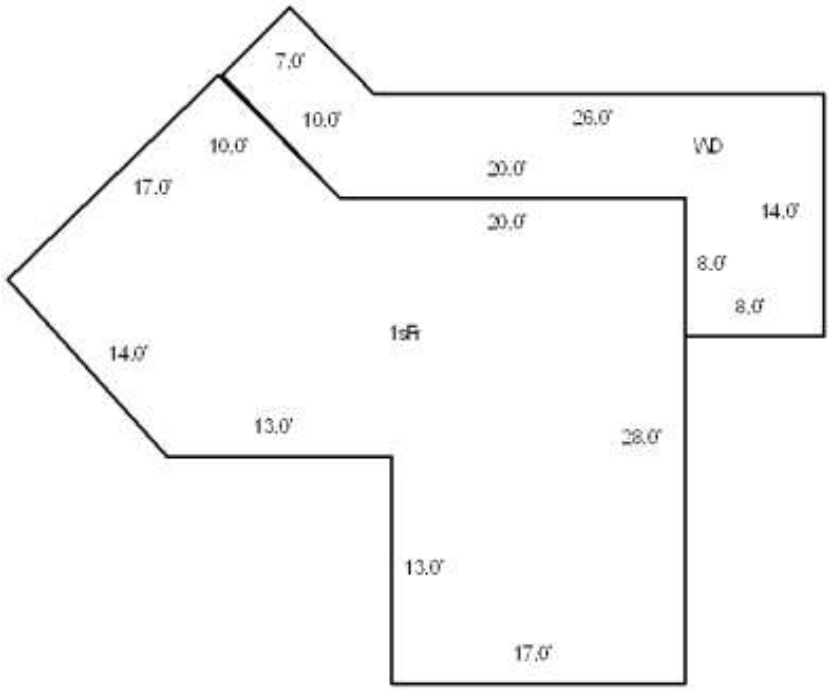

Date Inspected

Additions, Outbuildings & Improvements

Type	Year	Units	Grade	Cond	Phys.	Funct.	Sound Value
68 DECK	0	273	0 0	0	0 %	0 %	
					%	%	
					%	%	
					%	%	
					%	%	
					%	%	
					%	%	
					%	%	
					%	%	
					%	%	

1.ONE STORY FRAM
2.TWO STORY FRAM
3.THREE STORY FR
4.1 & 1/2 STORY
5.1 & 3/4 STORY
6.2 & 1/2 STORY
21.OPEN FRAME POR
22.ENCL PCH/1SFR(
23.FRAME GARAGE
24.FRAME SHED
25.FRAME BAY WIND
26.1SFR OVERHANG
27.UNFIN BASEMENT
28.UNF ATTIC/LOFT
29.FINISHED ATTIC

CLEMENTS, THOMAS TRUSTEE
KEYBANK NATIONAL ASSOCIATION
100 PUBLIC SQUARE
OH-01-10-0930 9TH FLOOR
CLEVLAND OH 44113
B7048P245

Property Data

Neighborhood **3 NEIGHBORHOOD 3.**

Tree Growth Year **0**

X Coordinate **0**

Y Coordinate **0**

Zone/Land Use **48 SHORELAND**

Secondary Zone

Topography

1.LEVEL	4.BELOW ST	7.ROUGH
2.ROLLING	5.LOW	8.
3.ABOVE ST	6.SWAMPY	9.

Utilities

1.SUMMER	4.DR WELL	7.SEPTIC
2.WATER	5.DUG WELL	8.SPRING
3.SEWER	6.LAKE WTR	9.NONE

Street

1.PAVED	4.PROPOSED	7.
2.SEMI IMP	5.	8.
3.GRAVEL	6.	9.NONE

0

SPRINGWORK YEAR **0**

Sale Data

Sale Date

Price

Sale Type

1.LAND	4.MOBILE	7.
2.L & B	5.OTHER	8.
3.BUILDING	6.	9.

Financing

1.CONVENT	4.SELLER	7.UNKNOWN
2.FHA/VA	5.PRIVATE	8.
3.ASSUMED	6.CASH	9.UNKNOWN

Validity

1.VALID	4.SPLIT	7.RENOVATE
2.RELATED	5.PARTIAL	8.OTHER
3.DISTRESS	6.EXEMPT	9.

Verified

1.BUYER	4.AGENT	7.FAMILY
2.SELLER	5.PUB REC	8.OTHER
3.LENDER	6.MLS	9.CONFID

Assessment Record

Year	Land	Buildings	Exempt	Total
2011	0	208,300	0	208,300
2012	0	208,300	0	208,300
2013	0	177,100	0	177,100
2014	0	177,100	0	177,100
2015	0	177,100	0	177,100
2016	0	177,100	0	177,100
2017	0	177,100	0	177,100
2018	0	177,100	0	177,100
2019	0	177,100	0	177,100
2020	0	177,100	0	177,100
2021	0	177,100	0	177,100
2022	0	177,100	0	177,100
2023	0	177,100	0	177,100
2024	0	374,700	0	374,700

Land Data

Front Foot	Type	Effective Frontage	Effective Depth	Influence Factor	Influence Code
11.REGULAR LOT				%	
12.SECONDARY				%	
13.EXCESS FRONTAG				%	
14.REAR LAND				%	
15.MISCELLANEOUS				%	
				%	
				%	
Square Foot		**Square Feet**			
16.REGULAR LOT				%	
17.SECONDARY LOT				%	
18.EXCESS LAND				%	
19.CONDOMINIUM				%	
20.MISCELLANEOUS				%	
				%	
				%	
Fract. Acre		**Acreage/Sites**			
21.HOUSELOT(FRCT)				%	
22.BASELOT(FRCT)				%	
23.REAR(FRCT)				%	
Acres				%	
24.HOUSELOT				%	
25.BASELOT				%	
26.FRONTAGE 1				%	
27.FRONTAGE 2				%	
28.REAR LAND 1					
29.REAR LAND 2					

Total Acreage 0.00

Influence Codes

1.USE
2.R/W
3.TOPOGRAPHY
4.SIZE
5.ACCESS
6.RESTRICTIONS
7.SHAPE
8.SEMI-IMPROVED
9.FRACTIONAL

Acres

30.REAR LAND 3
31.REAR LAND 4
32.PASTURE
33.CROP
34.HORTICUL I
35.HORTUCUL II
36.ORCHARD
37.SOFTWOOD
38.MIXED WOOD
39.HARDWOOD
40.WASTE
41.GRAVEL PIT
42.MOBILE HOME SI
43.CONDO SITE
44.EXTRA SET OF L
45.M H HOOK-UP
46.HOLE/SITE

Inspection Witnessed By:

X Date

No./Date	Description	Date Insp.

Notes:

Blue Hill

Blue Hill

Map Lot 021-003 | Account 405 | Location 94 STEAMBOAT WHARF RD | Card 3 Of 4 | 5/29/2024

Building Style	**1 CONVENTIONAL**	
1.CONV.	5.COLONIAL	9.CONDO
2.RANCH	6.SPLIT	10.
3.R RANCH	7.CONTEMP	11.
4.CAPE	8.COTTAGE	12.
Dwelling Units	**1**	
Other Units	**0**	
Stories	**1 ONE STORY**	
1.1	4.1.5	7.3.5
2.2	5.1.75	8.4
3.3	6.2.5	9.
Exterior Walls	**1 WOOD SIDING**	
1.WOOD	5.SHINGLE	9.OTHER
2.VIN/AL	6.BRK/STN	10.ALUM
3.COMPOS.	7.SINGLE	11.LOG
4.ASBESTOS	8.HARDY/CO	12.STONE
Roof Surface	**1 ASPHALT SHINGLES**	
1.ASPHALT	4.COMPOSIT	7.ROLL
2.SLATE	5.WOOD	8.
3.METAL	6.OTHER	9.
SF Masonry Trim	**0**	
	0	
	0	
Year Built	**1975**	
Year Remodeled	**0**	
Foundation	**3 BRICK &/OR STONE**	
1.CONCRETE	4.WOOD	7.
2.C BLOCK	5.SLAB	8.
3.BR/STONE	6.PIERS	9.
Basement	**9 NO BASEMENT**	
1.1/4 BMT	4.FULL BMT	7.
2.1/2 BMT	5.NONE	8.
3.3/4 BMT	6.	9.NONE
Bsmt Gar # Cars	**0**	
Wet Basement	**9 NO BASEMENT**	
1.DRY	4.DIRT FLR	7.
2.DAMP	5.	8.
3.WET	6.	9.

SF Bsmt Living	**0**	
Fin Bsmt Grade	**0 0**	
	0	
Heat Type	**0%**	**9 NOT HEATED**
1.HWBB	5.FWA	9.NO HEAT
2.HWCI	6.GRAVWA	10.
3.H PUMP	7.ELECTRIC	11.
4.RADIANT	8.FL/WALL	12.
Cool Type	**0%**	**9 NONE**
1.REFRIG	4.W&C AIR	7.
2.EVAPOR	5.	8.
3.H PUMP	6.	9.NONE
Kitchen Style	**2 TYPICAL**	
1.MODERN	4.OBSOLETE	7.
2.TYPICAL	5.	8.
3.OLD TYPE	6.	9.NONE
Bath(s) Style	**2 TYPICAL BATH(S)**	
1.MODERN	4.OBSOLETE	7.
2.TYPICAL	5.	8.
3.OLD TYPE	6.	9.NONE
# Rooms	**0**	
# Bedrooms	**0**	
# Full Baths	**1**	
# Half Baths	**1**	
# Addn Fixtures	**0**	
# Fireplaces	**1**	

TRIO

Layout	**1 TYPICAL**	
1.TYPICAL	4.	7.
2.INADEQ	5.	8.
3.	6.	9.
Attic	**5 FLOOR & STAIRS**	
1.1/4 FIN	4.FULL FIN	7.
2.1/2 FIN	5.FL/STAIR	8.
3.3/4 FIN	6.	9.NONE
Insulation	**1 FULL**	
1.FULL	4.MINIMAL	7.
2.HEAVY	5.PARTIAL	8.
3.CAPPED	6.	9.NONE
Unfinished %	**0%**	
Grade & Factor	**3 C 110%**	
1.E GRADE	4.B GRADE	7.AAA GRAD
2.D GRADE	5.A GRADE	8.M&S PRIC
3.C GRADE	6.AA GRADE	9.SAME
SQFT (Footprint)	**1546**	
Condition	**4 AVERAGE**	
1.POOR	4.AVG	7.V G
2.FAIR	5.AVG+	8.EXC
3.AVG-	6.GOOD	9.SAME
Phys. % Good	**0%**	
Funct. % Good	**100%**	
Functional Code	**9 NONE**	
1.INCOMP	4.PL/HT	7.
2.OVERBLT	5.DAMAGE/D	8.
3.STYLE	6.	9.NONE
Econ. % Good	**100%**	
Economic Code	**NONE**	
0.None	3.NO POWER	7.
1.LOCATION	4.DAMAGE/D	8.
2.ENCROACH	9.NONE	9.
Entrance Code	**0**	
1.INTERIOR	4.VACANT	7.
2.REFUSAL	5.ESTIMATE	8.
3.INFORMED	6.	9.
Information Code	**0**	
1.OWNER	4.AGENT	7.
2.RELATIVE	5.ESTIMATE	8.
3.TENANT	6.OTHER	9.

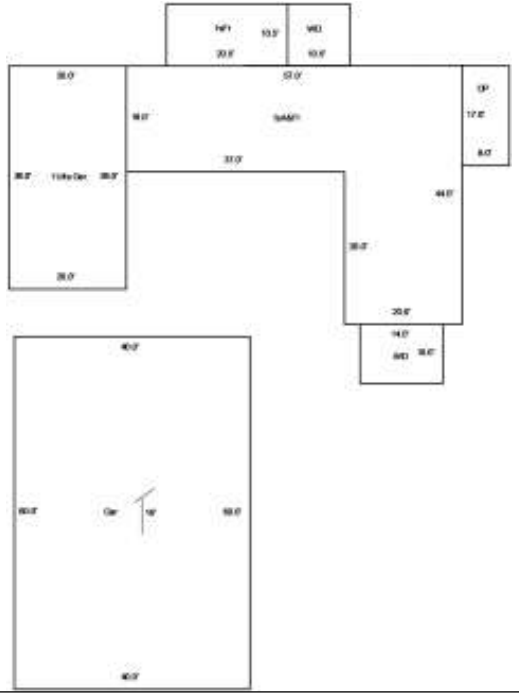

Date Inspected

Additions, Outbuildings & Improvements

Type	Year	Units	Grade	Cond	Phys.	Funct.	Sound Value
71 1 1/4S GARAGE	0	760	0 0	0	0 %	0 %	
21 OPEN FRAME	0	136	0 0	0	0 %	0 %	
1 ONE STORY	0	215	0 0	0	0 %	0 %	
68 DECK	0	110	0 0	0	0 %	0 %	
68 DECK	0	140	0 0	0	0 %	0 %	
57 GARAGE (DET)	1989	2400	4 100	4	0 %	90 %	
					%	%	
					%	%	
					%	%	
					%	%	

1.ONE STORY FRAM
2.TWO STORY FRAM
3.THREE STORY FR
4.1 & 1/2 STORY
5.1 & 3/4 STORY
6.2 & 1/2 STORY
21.OPEN FRAME POR
22.ENCL PCH/1SFR(
23.FRAME GARAGE
24.FRAME SHED
25.FRAME BAY WIND
26.1SFR OVERHANG
27.UNFIN BASEMENT
28.UNF ATTIC/LOFT
29.FINISHED ATTIC

Map Lot 021-003 Account 405 Location BLDG Card 4 Of 4 5/29/2024

CLEMENTS, THOMAS TRUSTEE
KEYBANK NATIONAL ASSOCIATION
100 PUBLIC SQUARE
OH-01-10-0930 9TH FLOOR
CLEVLAND OH 44113
B7048P245

Property Data

Neighborhood **3 NEIGHBORHOOD 3.**

Tree Growth Year **0**

X Coordinate **0**

Y Coordinate **0**

Zone/Land Use **48 SHORELAND**

Secondary Zone

Topography **2 ROLLING**

1.LEVEL	4.BELOW ST	7.ROUGH
2.ROLLING	5.LOW	8.
3.ABOVE ST	6.SWAMPY	9.

Utilities **5 DUG WELL** **7 SEPTIC**

1.SUMMER	4.DR WELL	7.SEPTIC
2.WATER	5.DUG WELL	8.SPRING
3.SEWER	6.LAKE WTR	9.NONE

Street **1 PAVED**

1.PAVED	4.PROPOSED	7.
2.SEMI IMP	5.	8.
3.GRAVEL	6.	9.NONE

0

SPRINGWORK YEAR **0**

Sale Data

Sale Date

Price

Sale Type

1.LAND	4.MOBILE	7.
2.L & B	5.OTHER	8.
3.BUILDING	6.	9.

Financing

1.CONVENT	4.SELLER	7.UNKNOWN
2.FHA/VA	5.PRIVATE	8.
3.ASSUMED	6.CASH	9.UNKNOWN

Validity

1.VALID	4.SPLIT	7.RENOVATE
2.RELATED	5.PARTIAL	8.OTHER
3.DISTRESS	6.EXEMPT	9.

Verified

1.BUYER	4.AGENT	7.FAMILY
2.SELLER	5.PUB REC	8.OTHER
3.LENDER	6.MLS	9.CONFID

Assessment Record

Year	Land	Buildings	Exempt	Total
2011	0	32,300	0	32,300
2012	0	32,300	0	32,300
2013	0	27,500	0	27,500
2014	0	27,500	0	27,500
2015	0	27,500	0	27,500
2016	0	27,500	0	27,500
2017	0	27,500	0	27,500
2018	0	27,500	0	27,500
2019	0	27,500	0	27,500
2020	0	27,500	0	27,500
2021	0	27,500	0	27,500
2022	0	27,500	0	27,500
2023	0	27,500	0	27,500
2024	0	47,300	0	47,300

Land Data

Front Foot	Type	Effective Frontage	Effective Depth	Influence Factor	Influence Code
11.REGULAR LOT				%	
12.SECONDARY				%	
13.EXCESS FRONTAG				%	
14.REAR LAND				%	
15.MISCELLANEOUS				%	
				%	
				%	
Square Foot		**Square Feet**			
16.REGULAR LOT				%	
17.SECONDARY LOT				%	
18.EXCESS LAND				%	
19.CONDOMINIUM				%	
20.MISCELLANEOUS				%	
				%	
				%	
Fract. Acre		**Acreage/Sites**			
21.HOUSELOT(FRCT)				%	
22.BASELOT(FRCT)				%	
23.REAR(FRCT)				%	
Acres				%	
24.HOUSELOT				%	
25.BASELOT				%	
26.FRONTAGE 1				%	
27.FRONTAGE 2				%	
28.REAR LAND 1					
29.REAR LAND 2					

Total Acreage 0.00

Influence Codes

1.USE
2.R/W
3.TOPOGRAPHY
4.SIZE
5.ACCESS
6.RESTRICTIONS
7.SHAPE
8.SEMI-IMPROVED
9.FRACTIONAL
Acres
30.REAR LAND 3
31.REAR LAND 4
32.PASTURE
33.CROP
34.HORTICUL I
35.HORTUCUL II
36.ORCHARD
37.SOFTWOOD
38.MIXED WOOD
39.HARDWOOD
40.WASTE
41.GRAVEL PIT
42.MOBILE HOME SI
43.CONDO SITE
44.EXTRA SET OF L
45.M H HOOK-UP
46.HOLE/SITE

Inspection Witnessed By:

X Date

No./Date	Description	Date Insp.

Notes:

Blue Hill

Blue Hill

Map Lot 021-003 | Account 405 | Location BLDG | Card 4 Of 4 | 5/29/2024

Building Style		
1.CONV.	5.COLONIAL	9.CONDO
2.RANCH	6.SPLIT	10.
3.R RANCH	7.CONTEMP	11.
4.CAPE	8.COTTAGE	12.

Dwelling Units
Other Units

Stories		
1.1	4.1.5	7.3.5
2.2	5.1.75	8.4
3.3	6.2.5	9.

Exterior Walls		
1.WOOD	5.SHINGLE	9.OTHER
2.VIN/AL	6.BRK/STN	10.ALUM
3.COMPOS.	7.SINGLE	11.LOG
4.ASBESTOS	8.HARDY/CO	12.STONE

Roof Surface		
1.ASPHALT	4.COMPOSIT	7.ROLL
2.SLATE	5.WOOD	8.
3.METAL	6.OTHER	9.

SF Masonry Trim

Year Built
Year Remodeled

Foundation		
1.CONCRETE	4.WOOD	7.
2.C BLOCK	5.SLAB	8.
3.BR/STONE	6.PIERS	9.

Basement		
1.1/4 BMT	4.FULL BMT	7.
2.1/2 BMT	5.NONE	8.
3.3/4 BMT	6.	9.NONE

Bsmt Gar # Cars

Wet Basement		
1.DRY	4.DIRT FLR	7.
2.DAMP	5.	8.
3.WET	6.	9.

SF Bsmt Living
Fin Bsmt Grade

Heat Type		
1.HWBB	5.FWA	9.NO HEAT
2.HWCI	6.GRAVWA	10.
3.H PUMP	7.ELECTRIC	11.
4.RADIANT	8.FL/WALL	12.

Cool Type		
1.REFRIG	4.W&C AIR	7.
2.EVAPOR	5.	8.
3.H PUMP	6.	9.NONE

Kitchen Style		
1.MODERN	4.OBSOLETE	7.
2.TYPICAL	5.	8.
3.OLD TYPE	6.	9.NONE

Bath(s) Style		
1.MODERN	4.OBSOLETE	7.
2.TYPICAL	5.	8.
3.OLD TYPE	6.	9.NONE

Rooms
Bedrooms
Full Baths
Half Baths
Addn Fixtures
Fireplaces

TRIO

Layout		
1.TYPICAL	4.	7.
2.INADEQ	5.	8.
3.	6.	9.

Attic		
1.1/4 FIN	4.FULL FIN	7.
2.1/2 FIN	5.FL/STAIR	8.
3.3/4 FIN	6.	9.NONE

Insulation		
1.FULL	4.MINIMAL	7.
2.HEAVY	5.PARTIAL	8.
3.CAPPED	6.	9.NONE

Unfinished %

Grade & Factor		
1.E GRADE	4.B GRADE	7.AAA GRAD
2.D GRADE	5.A GRADE	8.M&S PRIC
3.C GRADE	6.AA GRADE	9.SAME

SQFT (Footprint)

Condition		
1.POOR	4.AVG	7.V G
2.FAIR	5.AVG+	8.EXC
3.AVG-	6.GOOD	9.SAME

Phys. % Good
Funct. % Good

Functional Code		
1.INCOMP	4.PL/HT	7.
2.OVERBLT	5.DAMAGE/D	8.
3.STYLE	6.	9.NONE

Econ. % Good

Economic Code		
0.None	3.NO POWER	7.
1.LOCATION	4.DAMAGE/D	8.
2.ENCROACH	9.NONE	9.

Entrance Code **0**		
1.INTERIOR	4.VACANT	7.
2.REFUSAL	5.ESTIMATE	8.
3.INFORMED	6.	9.

Information Code **0**		
1.OWNER	4.AGENT	7.
2.RELATIVE	5.ESTIMATE	8.
3.TENANT	6.OTHER	9.

Date Inspected

Additions, Outbuildings & Improvements

Type	Year	Units	Grade	Cond	Phys.	Funct.	Sound Value
83 PIER/LF	1	50	3 100	4	75 %	100 %	
84 RAMP (# UNITS)	1	1	3 100	4	75 %	100 %	
85 FLOAT SQFT	1	320	3 100	4	75 %	100 %	
68 DECK	1	552	3 100	4	0 %	100 %	
24 FRAME SHED	0				%	%	200
83 PIER/LF	1975	55	5 100	4	75 %	100 %	
					%	%	
					%	%	
					%	%	
					%	%	

1.ONE STORY FRAM
2.TWO STORY FRAM
3.THREE STORY FR
4.1 & 1/2 STORY
5.1 & 3/4 STORY
6.2 & 1/2 STORY
21.OPEN FRAME POR
22.ENCL PCH/1SFR(
23.FRAME GARAGE
24.FRAME SHED
25.FRAME BAY WIND
26.1SFR OVERHANG
27.UNFIN BASEMENT
28.UNF ATTIC/LOFT
29.FINISHED ATTIC

Map Lot 032-036 | Account 407 | Location LAND- SALT POND | Card 1 Of 1 | 5/29/2024

BLUE HILL HERITAGE TRUST, INC
P.O. BOX 222
BLUE HILL ME 04614

B6317P236 B6334P26

Previous Owner
CLEMENTS, KATHERINE A.
CLEMENTS, KATHERINE A REVOCABLE TRUST (20% INT)
C/O MICHAEL SIMMONS KEY BANK
CLEVELAND OH 44114
Sale Date: 12/29/2014

Previous Owner
CLEMENTS, KATHERINE
C/O MICHAEL SIMMONS KEY BANK
127 PUBLIC SQUARE 17th FLOOR
CLEVELAND OH 44114
Sale Date: 4/15/2013

Inspection Witnessed By:

X Date

No./Date	Description	Date Insp.

Notes:

'24 UPDATED O.S. APP ADJ REDUCTION % FROM -75% TO -95%
'23 UPDATED O.S. APP. ADJ REDUCTION % FROM -95% TO -75%
'14 PER ATTORNEY THIS LOT 80% DORTHY AUSTIN TRUST, 20% KATHERINE CLEMENT
08 Hearings - Lot is unbuildable (Island)
'16 BUILDING REMOVED - ENTERED OS

Blue Hill

Property Data

Neighborhood **6 NEIGHBORHOOD 6.**

Tree Growth Year **0**

X Coordinate **0**

Y Coordinate **0**

Zone/Land Use **48 SHORELAND**

Secondary Zone

Topography **2 ROLLING**

1.LEVEL 4.BELOW ST 7.ROUGH
2.ROLLING 5.LOW 8.
3.ABOVE ST 6.SWAMPY 9.

Utilities **9 NONE**

1.SUMMER 4.DR WELL 7.SEPTIC
2.WATER 5.DUG WELL 8.SPRING
3.SEWER 6.LAKE WTR 9.NONE

Street **9 NONE**

1.PAVED 4.PROPOSED 7.
2.SEMI IMP 5. 8.
3.GRAVEL 6. 9.NONE

0

SPRINGWORK YEAR **0**

Sale Data

Sale Date **12/29/2014**

Price

Sale Type **2 LAND &**

1.LAND 4.MOBILE 7.
2.L & B 5.OTHER 8.
3.BUILDING 6. 9.

Financing **7 UNKNOWN.....**

1.CONVENT 4.SELLER 7.UNKNOWN
2.FHA/VA 5.PRIVATE 8.
3.ASSUMED 6.CASH 9.UNKNOWN

Validity **8 OTHER NON VALID**

1.VALID 4.SPLIT 7.RENOVATE
2.RELATED 5.PARTIAL 8.OTHER
3.DISTRESS 6.EXEMPT 9.

Verified **5 PUBLIC RECORD**

1.BUYER 4.AGENT 7.FAMILY
2.SELLER 5.PUB REC 8.OTHER
3.LENDER 6.MLS 9.CONFID

Assessment Record

Year	Land	Buildings	Exempt	Total
2011	183,800	7,000	0	190,800
2012	183,800	7,000	0	190,800
2013	156,200	7,000	0	163,200
2014	156,200	7,000	0	163,200
2015	40,100	7,000	0	47,100
2016	5,500	0	0	5,500
2017	5,500	0	0	5,500
2018	5,500	0	0	5,500
2019	5,500	0	0	5,500
2020	5,500	0	0	5,500
2021	5,500	0	0	5,500
2022	5,500	0	0	5,500
2023	27,300	0	0	27,300
2024	6,000	0	0	6,000

Land Data

Front Foot	Type	Effective Frontage	Effective Depth	Influence Factor	Influence Code
11.REGULAR LOT				%	
12.SECONDARY				%	
13.EXCESS FRONTAG				%	
14.REAR LAND				%	
15.MISCELLANEOUS				%	
				%	
				%	
Square Foot		**Square Feet**			
16.REGULAR LOT				%	
17.SECONDARY LOT				%	
18.EXCESS LAND				%	
19.CONDOMINIUM				%	
20.MISCELLANEOUS				%	
				%	
				%	
Fract. Acre		**Acreage/Sites**			
21.HOUSELOT(FRCT)	25	1.00		35 %	1
22.BASELOT(FRCT)	99			50 %	4
23.REAR(FRCT)	25	2.00		35 %	1
Acres	99			50 %	4
24.HOUSELOT				%	
25.BASELOT				%	
26.FRONTAGE 1				%	
27.FRONTAGE 2					
28.REAR LAND 1					
29.REAR LAND 2					

Total Acreage 3.00

Influence Codes

1.USE
2.R/W
3.TOPOGRAPHY
4.SIZE
5.ACCESS
6.RESTRICTIONS
7.SHAPE
8.SEMI-IMPROVED
9.FRACTIONAL
Acres
30.REAR LAND 3
31.REAR LAND 4
32.PASTURE
33.CROP
34.HORTICUL I
35.HORTUCUL II
36.ORCHARD
37.SOFTWOOD
38.MIXED WOOD
39.HARDWOOD
40.WASTE
41.GRAVEL PIT
42.MOBILE HOME SI
43.CONDO SITE
44.EXTRA SET OF L
45.M H HOOK-UP
46.HOLE/SITE

Blue Hill

Map Lot 032-036 | Account 407 | Location LAND- SALT POND | Card 1 Of 1 | 5/29/2024

Building Style **0**		
1.CONV.	5.COLONIAL	9.CONDO
2.RANCH	6.SPLIT	10.
3.R RANCH	7.CONTEMP	11.
4.CAPE	8.COTTAGE	12.
Dwelling Units **0**		
Other Units **0**		
Stories **0**		
1.1	4.1.5	7.3.5
2.2	5.1.75	8.4
3.3	6.2.5	9.
Exterior Walls **0**		
1.WOOD	5.SHINGLE	9.OTHER
2.VIN/AL	6.BRK/STN	10.ALUM
3.COMPOS.	7.SINGLE	11.LOG
4.ASBESTOS	8.HARDY/CO	12.STONE
Roof Surface **0**		
1.ASPHALT	4.COMPOSIT	7.ROLL
2.SLATE	5.WOOD	8.
3.METAL	6.OTHER	9.
SF Masonry Trim **0**		
0		
0		
Year Built **0**		
Year Remodeled **0**		
Foundation **0**		
1.CONCRETE	4.WOOD	7.
2.C BLOCK	5.SLAB	8.
3.BR/STONE	6.PIERS	9.
Basement **0**		
1.1/4 BMT	4.FULL BMT	7.
2.1/2 BMT	5.NONE	8.
3.3/4 BMT	6.	9.NONE
Bsmt Gar # Cars **0**		
Wet Basement **0**		
1.DRY	4.DIRT FLR	7.
2.DAMP	5.	8.
3.WET	6.	9.

SF Bsmt Living **0**		
Fin Bsmt Grade **0 0**		
0		
Heat Type **100%** **0**		
1.HWBB	5.FWA	9.NO HEAT
2.HWCI	6.GRAVWA	10.
3.H PUMP	7.ELECTRIC	11.
4.RADIANT	8.FL/WALL	12.
Cool Type **0%** **9 NONE**		
1.REFRIG	4.W&C AIR	7.
2.EVAPOR	5.	8.
3.H PUMP	6.	9.NONE
Kitchen Style **0**		
1.MODERN	4.OBSOLETE	7.
2.TYPICAL	5.	8.
3.OLD TYPE	6.	9.NONE
Bath(s) Style **0**		
1.MODERN	4.OBSOLETE	7.
2.TYPICAL	5.	8.
3.OLD TYPE	6.	9.NONE
# Rooms **0**		
# Bedrooms **0**		
# Full Baths **0**		
# Half Baths **0**		
# Addn Fixtures **0**		
# Fireplaces **0**		

TRIO

Layout **0**		
1.TYPICAL	4.	7.
2.INADEQ	5.	8.
3.	6.	9.
Attic **0**		
1.1/4 FIN	4.FULL FIN	7.
2.1/2 FIN	5.FL/STAIR	8.
3.3/4 FIN	6.	9.NONE
Insulation **0**		
1.FULL	4.MINIMAL	7.
2.HEAVY	5.PARTIAL	8.
3.CAPPED	6.	9.NONE
Unfinished % **0%**		
Grade & Factor **0 0%**		
1.E GRADE	4.B GRADE	7.AAA GRAD
2.D GRADE	5.A GRADE	8.M&S PRIC
3.C GRADE	6.AA GRADE	9.SAME
SQFT (Footprint) **0**		
Condition **0**		
1.POOR	4.AVG	7.V G
2.FAIR	5.AVG+	8.EXC
3.AVG-	6.GOOD	9.SAME
Phys. % Good **0%**		
Funct. % Good **100%**		
Functional Code **9 NONE**		
1.INCOMP	4.PL/HT	7.
2.OVERBLT	5.DAMAGE/D	8.
3.STYLE	6.	9.NONE
Econ. % Good **100%**		
Economic Code **NONE**		
0.None	3.NO POWER	7.
1.LOCATION	4.DAMAGE/D	8.
2.ENCROACH	9.NONE	9.
Entrance Code **0**		
1.INTERIOR	4.VACANT	7.
2.REFUSAL	5.ESTIMATE	8.
3.INFORMED	6.	9.
Information Code **0**		
1.OWNER	4.AGENT	7.
2.RELATIVE	5.ESTIMATE	8.
3.TENANT	6.OTHER	9.

Date Inspected

Additions, Outbuildings & Improvements

Type	Year	Units	Grade	Cond	Phys.	Funct.	Sound Value
					%	%	
					%	%	
					%	%	
					%	%	
					%	%	
					%	%	
					%	%	
					%	%	
					%	%	
					%	%	

1.ONE STORY FRAM
2.TWO STORY FRAM
3.THREE STORY FR
4.1 & 1/2 STORY
5.1 & 3/4 STORY
6.2 & 1/2 STORY
21.OPEN FRAME POR
22.ENCL PCH/1SFR(
23.FRAME GARAGE
24.FRAME SHED
25.FRAME BAY WIND
26.1SFR OVERHANG
27.UNFIN BASEMENT
28.UNF ATTIC/LOFT
29.FINISHED ATTIC

Map Lot 009-031 Account 408 Location 80 PARKER LN Card 1 Of 2 5/29/2024

CLEMENTS, ROBERT M
PO BOX 990
BLUE HILL ME 04614

B1787P101

Property Data

Neighborhood **11 NEIGHBORHOOD 11.**

Tree Growth Year **0**

X Coordinate **0**

Y Coordinate **0**

Zone/Land Use **48 SHORELAND**

Secondary Zone

Topography **2 ROLLING**

1.LEVEL	4.BELOW ST	7.ROUGH
2.ROLLING	5.LOW	8.
3.ABOVE ST	6.SWAMPY	9.

Utilities **4 DRILLED WELL 7 SEPTIC**

1.SUMMER	4.DR WELL	7.SEPTIC
2.WATER	5.DUG WELL	8.SPRING
3.SEWER	6.LAKE WTR	9.NONE

Street **3 GRAVEL**

1.PAVED	4.PROPOSED	7.
2.SEMI IMP	5.	8.
3.GRAVEL	6.	9.NONE

0

SPRINGWORK YEAR **0**

Sale Data

Sale Date

Price

Sale Type

1.LAND	4.MOBILE	7.
2.L & B	5.OTHER	8.
3.BUILDING	6.	9.

Financing

1.CONVENT	4.SELLER	7.UNKNOWN
2.FHA/VA	5.PRIVATE	8.
3.ASSUMED	6.CASH	9.UNKNOWN

Validity

1.VALID	4.SPLIT	7.RENOVATE
2.RELATED	5.PARTIAL	8.OTHER
3.DISTRESS	6.EXEMPT	9.

Verified

1.BUYER	4.AGENT	7.FAMILY
2.SELLER	5.PUB REC	8.OTHER
3.LENDER	6.MLS	9.CONFID

Assessment Record

Year	Land	Buildings	Exempt	Total
2011	568,300	251,600	0	819,900
2012	568,300	251,300	0	819,600
2013	483,100	213,600	0	696,700
2014	483,100	213,600	0	696,700
2015	483,100	213,600	0	696,700
2016	483,100	213,600	0	696,700
2017	483,100	213,600	0	696,700
2018	483,100	213,600	0	696,700
2019	483,100	213,600	0	696,700
2020	483,100	213,600	0	696,700
2021	483,100	213,600	0	696,700
2022	483,100	213,600	0	696,700
2023	483,100	213,600	0	696,700
2024	637,100	402,000	0	1,039,100

Land Data

Front Foot	Type	Effective Frontage	Effective Depth	Influence Factor	Influence Code
11.REGULAR LOT				%	
12.SECONDARY				%	
13.EXCESS FRONTAG				%	
14.REAR LAND				%	
15.MISCELLANEOUS				%	
				%	
				%	
Square Foot		**Square Feet**			
16.REGULAR LOT				%	
17.SECONDARY LOT				%	
18.EXCESS LAND				%	
19.CONDOMINIUM				%	
20.MISCELLANEOUS				%	
				%	
				%	
Fract. Acre		**Acreage/Sites**			
21.HOUSELOT(FRCT)	21	0.58		100 %	0
22.BASELOT(FRCT)	28	2.02		100 %	0
23.REAR(FRCT)				%	
Acres				%	
24.HOUSELOT				%	
25.BASELOT				%	
26.FRONTAGE 1				%	
27.FRONTAGE 2				%	
28.REAR LAND 1				%	
29.REAR LAND 2				%	

Total Acreage 2.60

Influence Codes

1.USE
2.R/W
3.TOPOGRAPHY
4.SIZE
5.ACCESS
6.RESTRICTIONS
7.SHAPE
8.SEMI-IMPROVED
9.FRACTIONAL
Acres
30.REAR LAND 3
31.REAR LAND 4
32.PASTURE
33.CROP
34.HORTICUL I
35.HORTUCUL II
36.ORCHARD
37.SOFTWOOD
38.MIXED WOOD
39.HARDWOOD
40.WASTE
41.GRAVEL PIT
42.MOBILE HOME SI
43.CONDO SITE
44.EXTRA SET OF L
45.M H HOOK-UP
46.HOLE/SITE

Inspection Witnessed By:

X Date

No./Date	Description	Date Insp.

Notes:

Blue Hill

Blue Hill

Map Lot 009-031 | Account 408 | Location 80 PARKER LN | Card 1 Of 2 | 5/29/2024

Building Style	**1 CONVENTIONAL**	
1.CONV.	5.COLONIAL	9.CONDO
2.RANCH	6.SPLIT	10.
3.R RANCH	7.CONTEMP	11.
4.CAPE	8.COTTAGE	12.
Dwelling Units	**1**	
Other Units	**0**	
Stories	**2 TWO STORY**	
1.1	4.1.5	7.3.5
2.2	5.1.75	8.4
3.3	6.2.5	9.
Exterior Walls	**5 SHINGLE**	
1.WOOD	5.SHINGLE	9.OTHER
2.VIN/AL	6.BRK/STN	10.ALUM
3.COMPOS.	7.SINGLE	11.LOG
4.ASBESTOS	8.HARDY/CO	12.STONE
Roof Surface	**1 ASPHALT SHINGLES**	
1.ASPHALT	4.COMPOSIT	7.ROLL
2.SLATE	5.WOOD	8.
3.METAL	6.OTHER	9.
SF Masonry Trim	**0**	
	0	
	0	
Year Built	**1887**	
Year Remodeled	**1978**	
Foundation	**1 CONCRETE**	
1.CONCRETE	4.WOOD	7.
2.C BLOCK	5.SLAB	8.
3.BR/STONE	6.PIERS	9.
Basement	**9 NO BASEMENT**	
1.1/4 BMT	4.FULL BMT	7.
2.1/2 BMT	5.NONE	8.
3.3/4 BMT	6.	9.NONE
Bsmt Gar # Cars	**0**	
Wet Basement	**9 NO BASEMENT**	
1.DRY	4.DIRT FLR	7.
2.DAMP	5.	8.
3.WET	6.	9.

SF Bsmt Living	**0**	
Fin Bsmt Grade	**0 0**	
	0	
Heat Type	**100%**	**7 ELECTRIC**
1.HWBB	5.FWA	9.NO HEAT
2.HWCI	6.GRAVWA	10.
3.H PUMP	7.ELECTRIC	11.
4.RADIANT	8.FL/WALL	12.
Cool Type	**0%**	**9 NONE**
1.REFRIG	4.W&C AIR	7.
2.EVAPOR	5.	8.
3.H PUMP	6.	9.NONE
Kitchen Style	**2 TYPICAL**	
1.MODERN	4.OBSOLETE	7.
2.TYPICAL	5.	8.
3.OLD TYPE	6.	9.NONE
Bath(s) Style	**2 TYPICAL BATH(S)**	
1.MODERN	4.OBSOLETE	7.
2.TYPICAL	5.	8.
3.OLD TYPE	6.	9.NONE
# Rooms	**0**	
# Bedrooms	**0**	
# Full Baths	**1**	
# Half Baths	**0**	
# Addn Fixtures	**0**	
# Fireplaces	**3**	

TRIO

Layout	**1 TYPICAL**	
1.TYPICAL	4.	7.
2.INADEQ	5.	8.
3.	6.	9.
Attic	**9 NONE**	
1.1/4 FIN	4.FULL FIN	7.
2.1/2 FIN	5.FL/STAIR	8.
3.3/4 FIN	6.	9.NONE
Insulation	**1 FULL**	
1.FULL	4.MINIMAL	7.
2.HEAVY	5.PARTIAL	8.
3.CAPPED	6.	9.NONE
Unfinished %	**0%**	
Grade & Factor	**4 B 105%**	
1.E GRADE	4.B GRADE	7.AAA GRAD
2.D GRADE	5.A GRADE	8.M&S PRIC
3.C GRADE	6.AA GRADE	9.SAME
SQFT (Footprint)	**1024**	
Condition	**7 VERY GOOD**	
1.POOR	4.AVG	7.V G
2.FAIR	5.AVG+	8.EXC
3.AVG-	6.GOOD	9.SAME
Phys. % Good	**0%**	
Funct. % Good	**100%**	
Functional Code	**9 NONE**	
1.INCOMP	4.PL/HT	7.
2.OVERBLT	5.DAMAGE/D	8.
3.STYLE	6.	9.NONE
Econ. % Good	**100%**	
Economic Code	**NONE**	
0.None	3.NO POWER	7.
1.LOCATION	4.DAMAGE/D	8.
2.ENCROACH	9.NONE	9.
Entrance Code	**0**	
1.INTERIOR	4.VACANT	7.
2.REFUSAL	5.ESTIMATE	8.
3.INFORMED	6.	9.
Information Code	**0**	
1.OWNER	4.AGENT	7.
2.RELATIVE	5.ESTIMATE	8.
3.TENANT	6.OTHER	9.

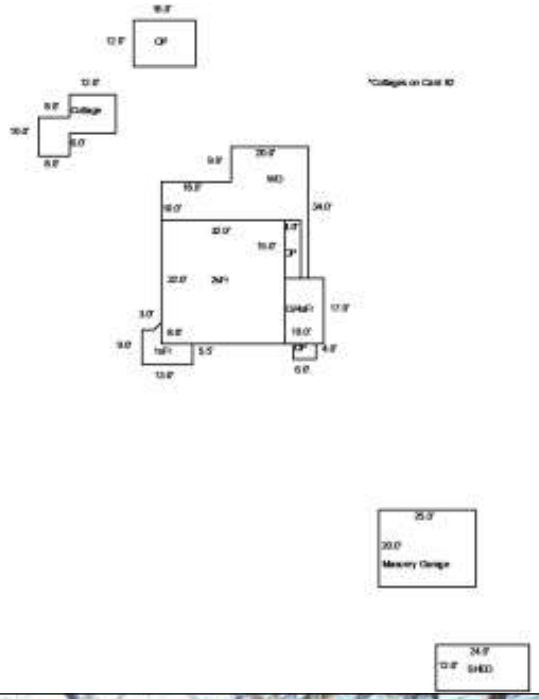

Date Inspected

Additions, Outbuildings & Improvements

Type	Year	Units	Grade	Cond	Phys.	Funct.	Sound Value
5 1 & 3/4 STORY FR	0	170	0 0	0	0 %	0 %	
21 OPEN FRAME	0	60	0 0	0	0 %	0 %	
21 OPEN FRAME	0	24	0 0	0	0 %	0 %	
1 ONE STORY	0	91	0 0	0	0 %	0 %	
68 DECK	0	710	0 0	0	0 %	0 %	
24 FRAME SHED	0	288	2 100	6	0 %	75 %	
33 MASONRY	0	500	4 100	4	0 %	100 %	
82 COTTAGE	0	200	3 100	6	0 %	100 %	
21 OPEN FRAME	0	192	2 100	6	0 %	100 %	
					%	%	

1.ONE STORY FRAM
2.TWO STORY FRAM
3.THREE STORY FR
4.1 & 1/2 STORY
5.1 & 3/4 STORY
6.2 & 1/2 STORY
21.OPEN FRAME POR
22.ENCL PCH/1SFR(
23.FRAME GARAGE
24.FRAME SHED
25.FRAME BAY WIND
26.1SFR OVERHANG
27.UNFIN BASEMENT
28.UNF ATTIC/LOFT
29.FINISHED ATTIC

Map Lot 009-031 Account 408 Location BLDG-COTTAGE Card 2 Of 2 5/29/2024

CLEMENTS, ROBERT M
PO BOX 990
BLUE HILL ME 04614

B1787P101

Property Data

Neighborhood **11 NEIGHBORHOOD 11.**

Tree Growth Year **0**

X Coordinate **0**

Y Coordinate **0**

Zone/Land Use **48 SHORELAND**

Secondary Zone

Topography

1.LEVEL	4.BELOW ST	7.ROUGH
2.ROLLING	5.LOW	8.
3.ABOVE ST	6.SWAMPY	9.

Utilities

1.SUMMER	4.DR WELL	7.SEPTIC
2.WATER	5.DUG WELL	8.SPRING
3.SEWER	6.LAKE WTR	9.NONE

Street

1.PAVED	4.PROPOSED	7.
2.SEMI IMP	5.	8.
3.GRAVEL	6.	9.NONE

0

SPRINGWORK YEAR **0**

Sale Data

Sale Date

Price

Sale Type

1.LAND	4.MOBILE	7.
2.L & B	5.OTHER	8.
3.BUILDING	6.	9.

Financing

1.CONVENT	4.SELLER	7.UNKNOWN
2.FHA/VA	5.PRIVATE	8.
3.ASSUMED	6.CASH	9.UNKNOWN

Validity

1.VALID	4.SPLIT	7.RENOVATE
2.RELATED	5.PARTIAL	8.OTHER
3.DISTRESS	6.EXEMPT	9.

Verified

1.BUYER	4.AGENT	7.FAMILY
2.SELLER	5.PUB REC	8.OTHER
3.LENDER	6.MLS	9.CONFID

Assessment Record

Year	Land	Buildings	Exempt	Total
2011	0	29,800	0	29,800
2012	0	29,800	0	29,800
2013	0	25,400	0	25,400
2014	0	25,400	0	25,400
2015	0	25,400	0	25,400
2016	0	25,400	0	25,400
2017	0	25,400	0	25,400
2018	0	25,400	0	25,400
2019	0	25,400	0	25,400
2020	0	25,400	0	25,400
2021	0	25,400	0	25,400
2022	0	25,400	0	25,400
2023	0	25,400	0	25,400
2024	0	49,000	0	49,000

Land Data

Front Foot	Type	Effective Frontage	Effective Depth	Influence Factor	Influence Code
11.REGULAR LOT				%	
12.SECONDARY				%	
13.EXCESS FRONTAG				%	
14.REAR LAND				%	
15.MISCELLANEOUS				%	
				%	
				%	
Square Foot		**Square Feet**			
16.REGULAR LOT				%	
17.SECONDARY LOT				%	
18.EXCESS LAND				%	
19.CONDOMINIUM				%	
20.MISCELLANEOUS				%	
				%	
				%	
Fract. Acre		**Acreage/Sites**			
21.HOUSELOT(FRCT)				%	
22.BASELOT(FRCT)				%	
23.REAR(FRCT)				%	
Acres				%	
24.HOUSELOT				%	
25.BASELOT				%	
26.FRONTAGE 1				%	
27.FRONTAGE 2				%	
28.REAR LAND 1					
29.REAR LAND 2					

Total Acreage 0.00

Influence Codes

1.USE
2.R/W
3.TOPOGRAPHY
4.SIZE
5.ACCESS
6.RESTRICTIONS
7.SHAPE
8.SEMI-IMPROVED
9.FRACTIONAL
Acres
30.REAR LAND 3
31.REAR LAND 4
32.PASTURE
33.CROP
34.HORTICUL I
35.HORTUCUL II
36.ORCHARD
37.SOFTWOOD
38.MIXED WOOD
39.HARDWOOD
40.WASTE
41.GRAVEL PIT
42.MOBILE HOME SI
43.CONDO SITE
44.EXTRA SET OF L
45.M H HOOK-UP
46.HOLE/SITE

Inspection Witnessed By:

X Date

No./Date	Description	Date Insp.

Notes:

Blue Hill

Blue Hill

Map Lot 009-031 | Account 408 | Location BLDG-COTTAGE | Card 2 Of 2 | 5/29/2024

Building Style		
1.CONV.	5.COLONIAL	9.CONDO
2.RANCH	6.SPLIT	10.
3.R RANCH	7.CONTEMP	11.
4.CAPE	8.COTTAGE	12.

Dwelling Units
Other Units

Stories		
1.1	4.1.5	7.3.5
2.2	5.1.75	8.4
3.3	6.2.5	9.

Exterior Walls		
1.WOOD	5.SHINGLE	9.OTHER
2.VIN/AL	6.BRK/STN	10.ALUM
3.COMPOS.	7.SINGLE	11.LOG
4.ASBESTOS	8.HARDY/CO	12.STONE

Roof Surface		
1.ASPHALT	4.COMPOSIT	7.ROLL
2.SLATE	5.WOOD	8.
3.METAL	6.OTHER	9.

SF Masonry Trim
Year Built
Year Remodeled

Foundation		
1.CONCRETE	4.WOOD	7.
2.C BLOCK	5.SLAB	8.
3.BR/STONE	6.PIERS	9.

Basement		
1.1/4 BMT	4.FULL BMT	7.
2.1/2 BMT	5.NONE	8.
3.3/4 BMT	6.	9.NONE

Bsmt Gar # Cars

Wet Basement		
1.DRY	4.DIRT FLR	7.
2.DAMP	5.	8.
3.WET	6.	9.

Date Inspected

SF Bsmt Living
Fin Bsmt Grade

Heat Type		
1.HWBB	5.FWA	9.NO HEAT
2.HWCI	6.GRAVWA	10.
3.H PUMP	7.ELECTRIC	11.
4.RADIANT	8.FL/WALL	12.

Cool Type		
1.REFRIG	4.W&C AIR	7.
2.EVAPOR	5.	8.
3.H PUMP	6.	9.NONE

Kitchen Style		
1.MODERN	4.OBSOLETE	7.
2.TYPICAL	5.	8.
3.OLD TYPE	6.	9.NONE

Bath(s) Style		
1.MODERN	4.OBSOLETE	7.
2.TYPICAL	5.	8.
3.OLD TYPE	6.	9.NONE

Rooms
Bedrooms
Full Baths
Half Baths
Addn Fixtures
Fireplaces

TRIO

Layout		
1.TYPICAL	4.	7.
2.INADEQ	5.	8.
3.	6.	9.

Attic		
1.1/4 FIN	4.FULL FIN	7.
2.1/2 FIN	5.FL/STAIR	8.
3.3/4 FIN	6.	9.NONE

Insulation		
1.FULL	4.MINIMAL	7.
2.HEAVY	5.PARTIAL	8.
3.CAPPED	6.	9.NONE

Unfinished %

Grade & Factor		
1.E GRADE	4.B GRADE	7.AAA GRAD
2.D GRADE	5.A GRADE	8.M&S PRIC
3.C GRADE	6.AA GRADE	9.SAME

SQFT (Footprint)

Condition		
1.POOR	4.AVG	7.V G
2.FAIR	5.AVG+	8.EXC
3.AVG-	6.GOOD	9.SAME

Phys. % Good
Funct. % Good

Functional Code		
1.INCOMP	4.PL/HT	7.
2.OVERBLT	5.DAMAGE/D	8.
3.STYLE	6.	9.NONE

Econ. % Good

Economic Code		
0.None	3.NO POWER	7.
1.LOCATION	4.DAMAGE/D	8.
2.ENCROACH	9.NONE	9.

Entrance Code **0**		
1.INTERIOR	4.VACANT	7.
2.REFUSAL	5.ESTIMATE	8.
3.INFORMED	6.	9.

Information Code **0**		
1.OWNER	4.AGENT	7.
2.RELATIVE	5.ESTIMATE	8.
3.TENANT	6.OTHER	9.

CARD #1

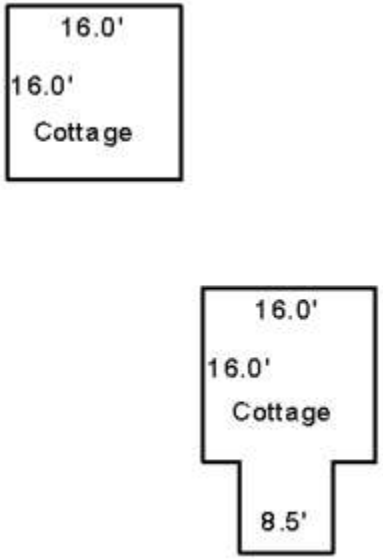

Additions, Outbuildings & Improvements

Type	Year	Units	Grade	Cond	Phys.	Funct.	Sound Value
82 COTTAGE	0	256	3 100	6	0 %	100 %	
82 COTTAGE	0	328	3 100	6	0 %	100 %	
					%	%	
					%	%	
					%	%	
					%	%	
					%	%	
					%	%	
					%	%	
					%	%	

1.ONE STORY FRAM
2.TWO STORY FRAM
3.THREE STORY FR
4.1 & 1/2 STORY
5.1 & 3/4 STORY
6.2 & 1/2 STORY
21.OPEN FRAME POR
22.ENCL PCH/1SFR(
23.FRAME GARAGE
24.FRAME SHED
25.FRAME BAY WIND
26.1SFR OVERHANG
27.UNFIN BASEMENT
28.UNF ATTIC/LOFT
29.FINISHED ATTIC

Map Lot 029-043 | Account 409 | Location 478 ELLSWORTH RD | Card 1 Of 1 | 5/29/2024

SNYDER, WESLEY A
SNYDER, CAITLIN R
478 ELLSWORTH RD
BLUE HILL ME 04614

B6952P648

Previous Owner
CLEVELAND, ANN, JANE,
C/O ELLEN CLEVELAND
PO BOX 1071
ELLSWORTH ME 04605
Sale Date: 5/23/2019

Inspection Witnessed By:

X Date

No./Date	Description	Date Insp.

Notes:
4/1/24 NAH, ADD SHED
1/27/10 REV NAH ADJ TO DRILLED WELL.

Blue Hill

Property Data

Neighborhood	**1 NEIGHBORHOOD 1.**
Tree Growth Year	**0**
X Coordinate	**0**
Y Coordinate	**0**
Zone/Land Use	**11 RESIDENTIAL**
Secondary Zone	
Topography	**1 LEVEL**

1.LEVEL 4.BELOW ST 7.ROUGH
2.ROLLING 5.LOW 8.
3.ABOVE ST 6.SWAMPY 9.

Utilities **4 DRILLED WELL 7 SEPTIC**

1.SUMMER 4.DR WELL 7.SEPTIC
2.WATER 5.DUG WELL 8.SPRING
3.SEWER 6.LAKE WTR 9.NONE

Street **1 PAVED**

1.PAVED 4.PROPOSED 7.
2.SEMI IMP 5. 8.
3.GRAVEL 6. 9.NONE

0

SPRINGWORK YEAR **0**

Sale Data

Sale Date	**5/23/2019**
Price	**150,000**
Sale Type	**2 LAND &**

1.LAND 4.MOBILE 7.
2.L & B 5.OTHER 8.
3.BUILDING 6. 9.

Financing **9 UNKNOWN**

1.CONVENT 4.SELLER 7.UNKNOWN
2.FHA/VA 5.PRIVATE 8.
3.ASSUMED 6.CASH 9.UNKNOWN

Validity **1 ARMS LENGTH**

1.VALID 4.SPLIT 7.RENOVATE
2.RELATED 5.PARTIAL 8.OTHER
3.DISTRESS 6.EXEMPT 9.

Verified **5 PUBLIC RECORD**

1.BUYER 4.AGENT 7.FAMILY
2.SELLER 5.PUB REC 8.OTHER
3.LENDER 6.MLS 9.CONFID

Assessment Record

Year	Land	Buildings	Exempt	Total
2011	49,500	138,500	10,000	178,000
2012	49,500	138,500	10,000	178,000
2013	42,100	117,700	10,000	149,800
2014	42,100	117,700	10,000	149,800
2015	42,100	117,700	10,000	149,800
2016	42,100	117,700	15,000	144,800
2017	42,100	117,700	20,000	139,800
2018	42,100	117,700	20,000	139,800
2019	42,100	117,700	19,600	140,200
2020	42,100	117,700	0	159,800
2021	42,100	117,700	0	159,800
2022	42,100	117,700	0	159,800
2023	42,100	117,700	0	159,800
2024	89,500	200,600	0	290,100

Land Data

Front Foot	Type	Effective Frontage	Effective Depth	Influence Factor	Influence Code
11.REGULAR LOT				%	
12.SECONDARY				%	
13.EXCESS FRONTAG				%	
14.REAR LAND				%	
15.MISCELLANEOUS				%	
				%	
				%	
Square Foot		**Square Feet**			
16.REGULAR LOT				%	
17.SECONDARY LOT				%	
18.EXCESS LAND				%	
19.CONDOMINIUM				%	
20.MISCELLANEOUS				%	
				%	
				%	
Fract. Acre		**Acreage/Sites**			
21.HOUSELOT(FRCT)	24	1.00		100 %	0
22.BASELOT(FRCT)	28	1.50		100 %	0
23.REAR(FRCT)				%	
Acres				%	
24.HOUSELOT				%	
25.BASELOT				%	
26.FRONTAGE 1				%	
27.FRONTAGE 2				%	
28.REAR LAND 1				%	
29.REAR LAND 2				%	

Total Acreage 2.50

Influence Codes

1.USE
2.R/W
3.TOPOGRAPHY
4.SIZE
5.ACCESS
6.RESTRICTIONS
7.SHAPE
8.SEMI-IMPROVED
9.FRACTIONAL
Acres
30.REAR LAND 3
31.REAR LAND 4
32.PASTURE
33.CROP
34.HORTICUL I
35.HORTUCUL II
36.ORCHARD
37.SOFTWOOD
38.MIXED WOOD
39.HARDWOOD
40.WASTE
41.GRAVEL PIT
42.MOBILE HOME SI
43.CONDO SITE
44.EXTRA SET OF L
45.M H HOOK-UP
46.HOLE/SITE

Blue Hill

Map Lot 029-043 | Account 409 | Location 478 ELLSWORTH RD | Card 1 Of 1 | 5/29/2024

Building Style	**1 CONVENTIONAL**		
1.CONV.	5.COLONIAL	9.CONDO	
2.RANCH	6.SPLIT	10.	
3.R RANCH	7.CONTEMP	11.	
4.CAPE	8.COTTAGE	12.	
Dwelling Units	**1**		
Other Units	**0**		
Stories	**5 ONE & 3/4 STORY**		
1.1	4.1.5	7.3.5	
2.2	5.1.75	8.4	
3.3	6.2.5	9.	
Exterior Walls	**1 WOOD SIDING**		
1.WOOD	5.SHINGLE	9.OTHER	
2.VIN/AL	6.BRK/STN	10.ALUM	
3.COMPOS.	7.SINGLE	11.LOG	
4.ASBESTOS	8.HARDY/CO	12.STONE	
Roof Surface	**1 ASPHALT SHINGLES**		
1.ASPHALT	4.COMPOSIT	7.ROLL	
2.SLATE	5.WOOD	8.	
3.METAL	6.OTHER	9.	
SF Masonry Trim	**0**		
	0		
	0		
Year Built	**1**		
Year Remodeled	**0**		
Foundation	**3 BRICK &/OR STONE**		
1.CONCRETE	4.WOOD	7.	
2.C BLOCK	5.SLAB	8.	
3.BR/STONE	6.PIERS	9.	
Basement	**4 FULL BASEMENT**		
1.1/4 BMT	4.FULL BMT	7.	
2.1/2 BMT	5.NONE	8.	
3.3/4 BMT	6.	9.NONE	
Bsmt Gar # Cars	**0**		
Wet Basement	**2 DAMP BASEMENT**		
1.DRY	4.DIRT FLR	7.	
2.DAMP	5.	8.	
3.WET	6.	9.	

SF Bsmt Living	**0**		
Fin Bsmt Grade	**0 0**		
	0		
Heat Type	**100%**	**1 HOT WATER BB**	
1.HWBB	5.FWA	9.NO HEAT	
2.HWCI	6.GRAVWA	10.	
3.H PUMP	7.ELECTRIC	11.	
4.RADIANT	8.FL/WALL	12.	
Cool Type	**0%**	**9 NONE**	
1.REFRIG	4.W&C AIR	7.	
2.EVAPOR	5.	8.	
3.H PUMP	6.	9.NONE	
Kitchen Style	**2 TYPICAL**		
1.MODERN	4.OBSOLETE	7.	
2.TYPICAL	5.	8.	
3.OLD TYPE	6.	9.NONE	
Bath(s) Style	**2 TYPICAL BATH(S)**		
1.MODERN	4.OBSOLETE	7.	
2.TYPICAL	5.	8.	
3.OLD TYPE	6.	9.NONE	
# Rooms	**0**		
# Bedrooms	**0**		
# Full Baths	**2**		
# Half Baths	**0**		
# Addn Fixtures	**0**		
# Fireplaces	**0**		

TRIO

Layout	**1 TYPICAL**		
1.TYPICAL	4.	7.	
2.INADEQ	5.	8.	
3.	6.	9.	
Attic	**5 FLOOR & STAIRS**		
1.1/4 FIN	4.FULL FIN	7.	
2.1/2 FIN	5.FL/STAIR	8.	
3.3/4 FIN	6.	9.NONE	
Insulation	**1 FULL**		
1.FULL	4.MINIMAL	7.	
2.HEAVY	5.PARTIAL	8.	
3.CAPPED	6.	9.NONE	
Unfinished %	**0%**		
Grade & Factor	**3 C 100%**		
1.E GRADE	4.B GRADE	7.AAA GRAD	
2.D GRADE	5.A GRADE	8.M&S PRIC	
3.C GRADE	6.AA GRADE	9.SAME	
SQFT (Footprint)	**858**		
Condition	**5 ABOVE AVERAGE**		
1.POOR	4.AVG	7.V G	
2.FAIR	5.AVG+	8.EXC	
3.AVG-	6.GOOD	9.SAME	
Phys. % Good	**0%**		
Funct. % Good	**100%**		
Functional Code	**9 NONE**		
1.INCOMP	4.PL/HT	7.	
2.OVERBLT	5.DAMAGE/D	8.	
3.STYLE	6.	9.NONE	
Econ. % Good	**100%**		
Economic Code	**NONE**		
0.None	3.NO POWER	7.	
1.LOCATION	4.DAMAGE/D	8.	
2.ENCROACH	9.NONE	9.	
Entrance Code	**0**		
1.INTERIOR	4.VACANT	7.	
2.REFUSAL	5.ESTIMATE	8.	
3.INFORMED	6.	9.	
Information Code	**0**		
1.OWNER	4.AGENT	7.	
2.RELATIVE	5.ESTIMATE	8.	
3.TENANT	6.OTHER	9.	

Date Inspected

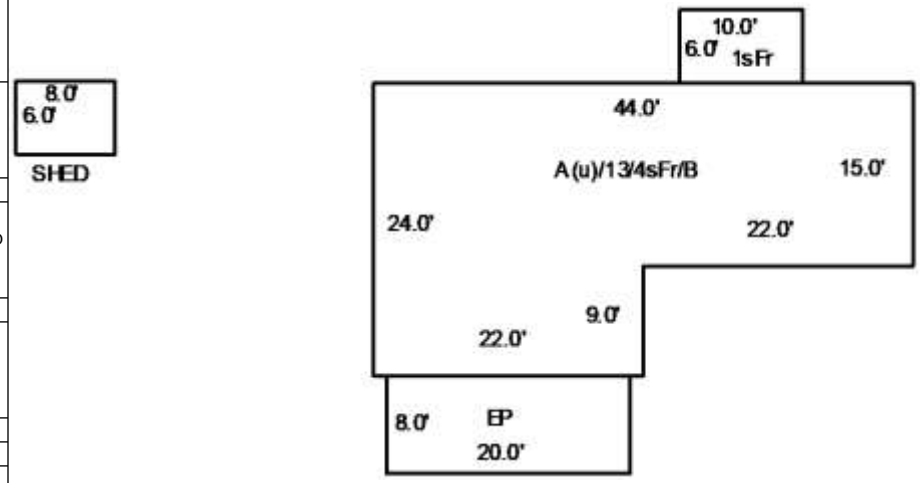

Additions, Outbuildings & Improvements

Type	Year	Units	Grade	Cond	Phys.	Funct.	Sound Value
1 ONE STORY	1996	60	9 100	4	0 %	100 %	
22 ENCL	0	160	9 100	4	0 %	100 %	
24 FRAME SHED	0				%	%	400
					%	%	
					%	%	
					%	%	
					%	%	
					%	%	
					%	%	
					%	%	

1.ONE STORY FRAM
2.TWO STORY FRAM
3.THREE STORY FR
4.1 & 1/2 STORY
5.1 & 3/4 STORY
6.2 & 1/2 STORY
21.OPEN FRAME POR
22.ENCL PCH/1SFR(
23.FRAME GARAGE
24.FRAME SHED
25.FRAME BAY WIND
26.1SFR OVERHANG
27.UNFIN BASEMENT
28.UNF ATTIC/LOFT
29.FINISHED ATTIC

Map Lot 022-007 | Account 410 | Location LAND-CLAY LOT | Card 1 Of 1 | 5/29/2024

MCVEY, MARGARET
PO BOX 1484
BLUE HILL ME 04614

B1485P581 B5350P30

Previous Owner
CLEWS, HENRIETTA T.
POB 179

BLUE HILL ME 04614
Sale Date: 12/30/2009

Inspection Witnessed By:

X Date

No./Date	Description	Date Insp.

Notes:
'16 @ OWNERS REQUEST TREAT AS CONTIG w/ MAP22 LOT 8

Blue Hill

Property Data

Neighborhood	**25 NEIGHBORHOOD 25.**
Tree Growth Year	**0**
X Coordinate	**0**
Y Coordinate	**0**
Zone/Land Use	**11 RESIDENTIAL**
Secondary Zone	
Topography	**2 ROLLING**

1.LEVEL	4.BELOW ST	7.ROUGH
2.ROLLING	5.LOW	8.
3.ABOVE ST	6.SWAMPY	9.

Utilities	**9 NONE**

1.SUMMER	4.DR WELL	7.SEPTIC
2.WATER	5.DUG WELL	8.SPRING
3.SEWER	6.LAKE WTR	9.NONE

Street	**1 PAVED**

1.PAVED	4.PROPOSED	7.
2.SEMI IMP	5.	8.
3.GRAVEL	6.	9.NONE

	0
SPRINGWORK YEAR	**0**

Sale Data

Sale Date	**12/30/2009**
Price	**175,000**
Sale Type	**1 LAND ONLY**

1.LAND	4.MOBILE	7.
2.L & B	5.OTHER	8.
3.BUILDING	6.	9.

Financing	**9 UNKNOWN**

1.CONVENT	4.SELLER	7.UNKNOWN
2.FHA/VA	5.PRIVATE	8.
3.ASSUMED	6.CASH	9.UNKNOWN

Validity	**1 ARMS LENGTH**

1.VALID	4.SPLIT	7.RENOVATE
2.RELATED	5.PARTIAL	8.OTHER
3.DISTRESS	6.EXEMPT	9.

Verified	**1 BUYER**

1.BUYER	4.AGENT	7.FAMILY
2.SELLER	5.PUB REC	8.OTHER
3.LENDER	6.MLS	9.CONFID

Assessment Record

Year	Land	Buildings	Exempt	Total
2011	167,300	0	0	167,300
2012	167,300	0	0	167,300
2013	142,200	0	0	142,200
2014	142,200	0	0	142,200
2015	142,200	0	0	142,200
2016	1,800	0	0	1,800
2017	1,800	0	0	1,800
2018	1,800	0	0	1,800
2019	1,800	0	0	1,800
2020	1,800	0	0	1,800
2021	1,800	0	0	1,800
2022	1,800	0	0	1,800
2023	1,800	0	0	1,800
2024	59,000	0	0	59,000

Land Data

Front Foot	Type	Effective Frontage	Effective Depth	Influence Factor	Influence Code
11.REGULAR LOT				%	
12.SECONDARY				%	
13.EXCESS FRONTAG				%	
14.REAR LAND				%	
15.MISCELLANEOUS				%	
				%	
				%	

Square Foot	Square Feet	Influence Factor	Influence Code
16.REGULAR LOT		%	
17.SECONDARY LOT		%	
18.EXCESS LAND		%	
19.CONDOMINIUM		%	
20.MISCELLANEOUS		%	
		%	
		%	

Fract. Acre	Acreage/Sites			
21.HOUSELOT(FRCT)	22	0.70	50 %	1
22.BASELOT(FRCT)			%	
23.REAR(FRCT)			%	
Acres			%	
24.HOUSELOT			%	
25.BASELOT			%	
26.FRONTAGE 1			%	
27.FRONTAGE 2			%	
28.REAR LAND 1				
29.REAR LAND 2				

Total Acreage 0.70

Influence Codes

1.USE
2.R/W
3.TOPOGRAPHY
4.SIZE
5.ACCESS
6.RESTRICTIONS
7.SHAPE
8.SEMI-IMPROVED
9.FRACTIONAL
Acres
30.REAR LAND 3
31.REAR LAND 4
32.PASTURE
33.CROP
34.HORTICUL I
35.HORTUCUL II
36.ORCHARD
37.SOFTWOOD
38.MIXED WOOD
39.HARDWOOD
40.WASTE
41.GRAVEL PIT
42.MOBILE HOME SI
43.CONDO SITE
44.EXTRA SET OF L
45.M H HOOK-UP
46.HOLE/SITE

Blue Hill

Map Lot 022-007 | Account 410 | Location LAND-CLAY LOT | Card 1 Of 1 | 5/29/2024

Building Style **0**		
1.CONV.	5.COLONIAL	9.CONDO
2.RANCH	6.SPLIT	10.
3.R RANCH	7.CONTEMP	11.
4.CAPE	8.COTTAGE	12.
Dwelling Units **0**		
Other Units **0**		
Stories **0**		
1.1	4.1.5	7.3.5
2.2	5.1.75	8.4
3.3	6.2.5	9.
Exterior Walls **0**		
1.WOOD	5.SHINGLE	9.OTHER
2.VIN/AL	6.BRK/STN	10.ALUM
3.COMPOS.	7.SINGLE	11.LOG
4.ASBESTOS	8.HARDY/CO	12.STONE
Roof Surface **0**		
1.ASPHALT	4.COMPOSIT	7.ROLL
2.SLATE	5.WOOD	8.
3.METAL	6.OTHER	9.
SF Masonry Trim **0**		
0		
0		
Year Built **0**		
Year Remodeled **0**		
Foundation **0**		
1.CONCRETE	4.WOOD	7.
2.C BLOCK	5.SLAB	8.
3.BR/STONE	6.PIERS	9.
Basement **0**		
1.1/4 BMT	4.FULL BMT	7.
2.1/2 BMT	5.NONE	8.
3.3/4 BMT	6.	9.NONE
Bsmt Gar # Cars **0**		
Wet Basement **0**		
1.DRY	4.DIRT FLR	7.
2.DAMP	5.	8.
3.WET	6.	9.

SF Bsmt Living **0**		
Fin Bsmt Grade **0 0**		
0		
Heat Type **100%** **0**		
1.HWBB	5.FWA	9.NO HEAT
2.HWCI	6.GRAVWA	10.
3.H PUMP	7.ELECTRIC	11.
4.RADIANT	8.FL/WALL	12.
Cool Type **0%** **9 NONE**		
1.REFRIG	4.W&C AIR	7.
2.EVAPOR	5.	8.
3.H PUMP	6.	9.NONE
Kitchen Style **0**		
1.MODERN	4.OBSOLETE	7.
2.TYPICAL	5.	8.
3.OLD TYPE	6.	9.NONE
Bath(s) Style **0**		
1.MODERN	4.OBSOLETE	7.
2.TYPICAL	5.	8.
3.OLD TYPE	6.	9.NONE
# Rooms **0**		
# Bedrooms **0**		
# Full Baths **0**		
# Half Baths **0**		
# Addn Fixtures **0**		
# Fireplaces **0**		

TRIO

Layout **0**		
1.TYPICAL	4.	7.
2.INADEQ	5.	8.
3.	6.	9.
Attic **0**		
1.1/4 FIN	4.FULL FIN	7.
2.1/2 FIN	5.FL/STAIR	8.
3.3/4 FIN	6.	9.NONE
Insulation **0**		
1.FULL	4.MINIMAL	7.
2.HEAVY	5.PARTIAL	8.
3.CAPPED	6.	9.NONE
Unfinished % **0%**		
Grade & Factor **0 0%**		
1.E GRADE	4.B GRADE	7.AAA GRAD
2.D GRADE	5.A GRADE	8.M&S PRIC
3.C GRADE	6.AA GRADE	9.SAME
SQFT (Footprint) **0**		
Condition **0**		
1.POOR	4.AVG	7.V G
2.FAIR	5.AVG+	8.EXC
3.AVG-	6.GOOD	9.SAME
Phys. % Good **0%**		
Funct. % Good **100%**		
Functional Code **9 NONE**		
1.INCOMP	4.PL/HT	7.
2.OVERBLT	5.DAMAGE/D	8.
3.STYLE	6.	9.NONE
Econ. % Good **100%**		
Economic Code **NONE**		
0.None	3.NO POWER	7.
1.LOCATION	4.DAMAGE/D	8.
2.ENCROACH	9.NONE	9.
Entrance Code **0**		
1.INTERIOR	4.VACANT	7.
2.REFUSAL	5.ESTIMATE	8.
3.INFORMED	6.	9.
Information Code **0**		
1.OWNER	4.AGENT	7.
2.RELATIVE	5.ESTIMATE	8.
3.TENANT	6.OTHER	9.

Date Inspected

Additions, Outbuildings & Improvements

Type	Year	Units	Grade	Cond	Phys.	Funct.	Sound Value
					%	%	
					%	%	
					%	%	
					%	%	
					%	%	
					%	%	
					%	%	
					%	%	
					%	%	
					%	%	

1.ONE STORY FRAM
2.TWO STORY FRAM
3.THREE STORY FR
4.1 & 1/2 STORY
5.1 & 3/4 STORY
6.2 & 1/2 STORY
21.OPEN FRAME POR
22.ENCL PCH/1SFR(
23.FRAME GARAGE
24.FRAME SHED
25.FRAME BAY WIND
26.1SFR OVERHANG
27.UNFIN BASEMENT
28.UNF ATTIC/LOFT
29.FINISHED ATTIC

Map Lot 022-006 | Account 411 | Location 244 EAST BLUE HILL RD | Card 1 Of 1 | 5/29/2024

CLEWS, HENRY A
CLEWS, HENRIRETTA T
117 WINTER ST
PORTLAND ME 04102

B1588P339 B4804P132

Property Data

Neighborhood **25 NEIGHBORHOOD 25.**

Tree Growth Year **0**

X Coordinate **0**

Y Coordinate **0**

Zone/Land Use **11 RESIDENTIAL**

Secondary Zone

Topography **2 ROLLING**

1.LEVEL	4.BELOW ST	7.ROUGH
2.ROLLING	5.LOW	8.
3.ABOVE ST	6.SWAMPY	9.

Utilities **4 DRILLED WELL 7 SEPTIC**

1.SUMMER	4.DR WELL	7.SEPTIC
2.WATER	5.DUG WELL	8.SPRING
3.SEWER	6.LAKE WTR	9.NONE

Street **1 PAVED**

1.PAVED	4.PROPOSED	7.
2.SEMI IMP	5.	8.
3.GRAVEL	6.	9.NONE

0

SPRINGWORK YEAR **0**

Sale Data

Sale Date

Price

Sale Type

1.LAND	4.MOBILE	7.
2.L & B	5.OTHER	8.
3.BUILDING	6.	9.

Financing

1.CONVENT	4.SELLER	7.UNKNOWN
2.FHA/VA	5.PRIVATE	8.
3.ASSUMED	6.CASH	9.UNKNOWN

Validity

1.VALID	4.SPLIT	7.RENOVATE
2.RELATED	5.PARTIAL	8.OTHER
3.DISTRESS	6.EXEMPT	9.

Verified

1.BUYER	4.AGENT	7.FAMILY
2.SELLER	5.PUB REC	8.OTHER
3.LENDER	6.MLS	9.CONFID

Assessment Record

Year	Land	Buildings	Exempt	Total
2011	219,200	138,300	0	357,500
2012	219,200	138,300	0	357,500
2013	186,300	117,600	0	303,900
2014	186,300	117,600	0	303,900
2015	186,300	117,600	0	303,900
2016	186,300	117,600	0	303,900
2017	186,300	117,600	0	303,900
2018	186,300	117,600	0	303,900
2019	186,300	116,400	0	302,700
2020	186,300	116,400	0	302,700
2021	186,300	116,400	0	302,700
2022	186,300	116,400	0	302,700
2023	186,300	116,400	0	302,700
2024	239,200	196,100	0	435,300

Land Data

Front Foot	Type	Effective Frontage	Effective Depth	Influence Factor	Influence Code
11.REGULAR LOT				%	
12.SECONDARY				%	
13.EXCESS FRONTAG				%	
14.REAR LAND				%	
15.MISCELLANEOUS				%	
				%	
				%	
Square Foot		**Square Feet**			
16.REGULAR LOT				%	
17.SECONDARY LOT				%	
18.EXCESS LAND				%	
19.CONDOMINIUM				%	
20.MISCELLANEOUS				%	
				%	
				%	
Fract. Acre		**Acreage/Sites**			
21.HOUSELOT(FRCT)	24	1.00		100 %	0
22.BASELOT(FRCT)	28	1.40		100 %	0
23.REAR(FRCT)				%	
Acres				%	
24.HOUSELOT				%	
25.BASELOT				%	
26.FRONTAGE 1				%	
27.FRONTAGE 2				%	
28.REAR LAND 1				%	
29.REAR LAND 2				%	

Total Acreage 2.40

Influence Codes

1.USE
2.R/W
3.TOPOGRAPHY
4.SIZE
5.ACCESS
6.RESTRICTIONS
7.SHAPE
8.SEMI-IMPROVED
9.FRACTIONAL
Acres
30.REAR LAND 3
31.REAR LAND 4
32.PASTURE
33.CROP
34.HORTICUL I
35.HORTUCUL II
36.ORCHARD
37.SOFTWOOD
38.MIXED WOOD
39.HARDWOOD
40.WASTE
41.GRAVEL PIT
42.MOBILE HOME SI
43.CONDO SITE
44.EXTRA SET OF L
45.M H HOOK-UP
46.HOLE/SITE

Inspection Witnessed By:

X Date

No./Date	Description	Date Insp.

Notes:

2/15/19 REV w/MRS @ 6A, REMOVE SHED
3/16/11- REV. NAH N/C.

Blue Hill

Blue Hill

Map Lot 022-006 | Account 411 | Location 244 EAST BLUE HILL RD | Card 1 Of 1 | 5/29/2024

Building Style	**1 CONVENTIONAL**		
1.CONV.	5.COLONIAL	9.CONDO	
2.RANCH	6.SPLIT	10.	
3.R RANCH	7.CONTEMP	11.	
4.CAPE	8.COTTAGE	12.	
Dwelling Units	**1**		
Other Units	**0**		
Stories	**4 ONE & 1/2 STORY**		
1.1	4.1.5	7.3.5	
2.2	5.1.75	8.4	
3.3	6.2.5	9.	
Exterior Walls	**1 WOOD SIDING**		
1.WOOD	5.SHINGLE	9.OTHER	
2.VIN/AL	6.BRK/STN	10.ALUM	
3.COMPOS.	7.SINGLE	11.LOG	
4.ASBESTOS	8.HARDY/CO	12.STONE	
Roof Surface	**1 ASPHALT SHINGLES**		
1.ASPHALT	4.COMPOSIT	7.ROLL	
2.SLATE	5.WOOD	8.	
3.METAL	6.OTHER	9.	
SF Masonry Trim	**0**		
	0		
	0		
Year Built	**1**		
Year Remodeled	**0**		
Foundation	**3 BRICK &/OR STONE**		
1.CONCRETE	4.WOOD	7.	
2.C BLOCK	5.SLAB	8.	
3.BR/STONE	6.PIERS	9.	
Basement	**4 FULL BASEMENT**		
1.1/4 BMT	4.FULL BMT	7.	
2.1/2 BMT	5.NONE	8.	
3.3/4 BMT	6.	9.NONE	
Bsmt Gar # Cars	**0**		
Wet Basement	**2 DAMP BASEMENT**		
1.DRY	4.DIRT FLR	7.	
2.DAMP	5.	8.	
3.WET	6.	9.	

SF Bsmt Living	**0**		
Fin Bsmt Grade	**0 0**		
	0		
Heat Type	**100%**	**1 HOT WATER BB**	
1.HWBB	5.FWA	9.NO HEAT	
2.HWCI	6.GRAVWA	10.	
3.H PUMP	7.ELECTRIC	11.	
4.RADIANT	8.FL/WALL	12.	
Cool Type	**0%**	**9 NONE**	
1.REFRIG	4.W&C AIR	7.	
2.EVAPOR	5.	8.	
3.H PUMP	6.	9.NONE	
Kitchen Style	**2 TYPICAL**		
1.MODERN	4.OBSOLETE	7.	
2.TYPICAL	5.	8.	
3.OLD TYPE	6.	9.NONE	
Bath(s) Style	**2 TYPICAL BATH(S)**		
1.MODERN	4.OBSOLETE	7.	
2.TYPICAL	5.	8.	
3.OLD TYPE	6.	9.NONE	
# Rooms	**0**		
# Bedrooms	**0**		
# Full Baths	**1**		
# Half Baths	**1**		
# Addn Fixtures	**0**		
# Fireplaces	**0**		

TRIO

Layout	**1 TYPICAL**		
1.TYPICAL	4.	7.	
2.INADEQ	5.	8.	
3.	6.	9.	
Attic	**9 NONE**		
1.1/4 FIN	4.FULL FIN	7.	
2.1/2 FIN	5.FL/STAIR	8.	
3.3/4 FIN	6.	9.NONE	
Insulation	**1 FULL**		
1.FULL	4.MINIMAL	7.	
2.HEAVY	5.PARTIAL	8.	
3.CAPPED	6.	9.NONE	
Unfinished %	**0%**		
Grade & Factor	**3 C 105%**		
1.E GRADE	4.B GRADE	7.AAA GRAD	
2.D GRADE	5.A GRADE	8.M&S PRIC	
3.C GRADE	6.AA GRADE	9.SAME	
SQFT (Footprint)	**1096**		
Condition	**3 BELOW AVERAGE**		
1.POOR	4.AVG	7.V G	
2.FAIR	5.AVG+	8.EXC	
3.AVG-	6.GOOD	9.SAME	
Phys. % Good	**0%**		
Funct. % Good	**100%**		
Functional Code	**9 NONE**		
1.INCOMP	4.PL/HT	7.	
2.OVERBLT	5.DAMAGE/D	8.	
3.STYLE	6.	9.NONE	
Econ. % Good	**100%**		
Economic Code	**NONE**		
0.None	3.NO POWER	7.	
1.LOCATION	4.DAMAGE/D	8.	
2.ENCROACH	9.NONE	9.	
Entrance Code	**0**		
1.INTERIOR	4.VACANT	7.	
2.REFUSAL	5.ESTIMATE	8.	
3.INFORMED	6.	9.	
Information Code	**0**		
1.OWNER	4.AGENT	7.	
2.RELATIVE	5.ESTIMATE	8.	
3.TENANT	6.OTHER	9.	

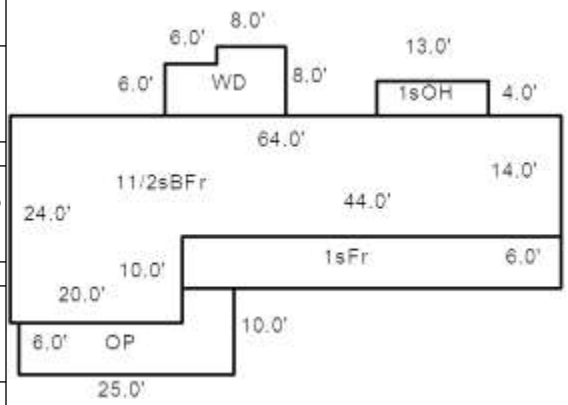

Date Inspected

Additions, Outbuildings & Improvements

Type	Year	Units	Grade	Cond	Phys.	Funct.	Sound Value
1 ONE STORY	0	264	0 0	0	0 %	0 %	
21 OPEN FRAME	0	174	0 0	0	0 %	0 %	
68 DECK	0	100	0 0	0	0 %	0 %	
73 1 1/2S SHED	0	576	3 100	2	0 %	50 %	
26 1SFR OVERHANG	2005	52	3 100	4	0 %	100 %	
					%	%	
					%	%	
					%	%	
					%	%	
					%	%	

1.ONE STORY FRAM
2.TWO STORY FRAM
3.THREE STORY FR
4.1 & 1/2 STORY
5.1 & 3/4 STORY
6.2 & 1/2 STORY
21.OPEN FRAME POR
22.ENCL PCH/1SFR(
23.FRAME GARAGE
24.FRAME SHED
25.FRAME BAY WIND
26.1SFR OVERHANG
27.UNFIN BASEMENT
28.UNF ATTIC/LOFT
29.FINISHED ATTIC

Map Lot 030-031 | Account 412 | Location LAND-WITHAM/HINCKLEY +793 | Card 1 Of 1 | 5/29/2024

PERKINS, LAWRIS A
C/O DONNIE PERKINS
65 RANGE RD
BLUE HILL ME 04614

B1208P544 B4186P311

Previous Owner
ROSSI, JACQUELINE
EATON, JULIA
736 PLEASANT STREET
BLUE HILL ME 04614
Sale Date: 5/23/2007

Previous Owner
CLOSSON, LAWRIS
736 PLEASANT STREET

BLUE HILL ME 04614
Sale Date: 5/03/2005

Inspection Witnessed By:

X Date

No./Date	Description	Date Insp.

Notes:

'16 SCALED LOT ON TAX MAPS APPEARS 26 ACS, OWNERS THINKS CLOSER TO 20ACS

Blue Hill

Property Data

Neighborhood	**61 NEIGHBORHOOD 61.**
Tree Growth Year	**0**
X Coordinate	**0**
Y Coordinate	**0**
Zone/Land Use	**11 RESIDENTIAL**
Secondary Zone	
Topography	**2 ROLLING**

1.LEVEL	4.BELOW ST	7.ROUGH
2.ROLLING	5.LOW	8.
3.ABOVE ST	6.SWAMPY	9.

Utilities	**9 NONE**

1.SUMMER	4.DR WELL	7.SEPTIC
2.WATER	5.DUG WELL	8.SPRING
3.SEWER	6.LAKE WTR	9.NONE

Street	**1 PAVED**

1.PAVED	4.PROPOSED	7.
2.SEMI IMP	5.	8.
3.GRAVEL	6.	9.NONE

	0
SPRINGWORK YEAR	**0**

Sale Data

Sale Date	**5/23/2007**
Price	
Sale Type	**1 LAND ONLY**

1.LAND	4.MOBILE	7.
2.L & B	5.OTHER	8.
3.BUILDING	6.	9.

Financing	**7 UNKNOWN.....**

1.CONVENT	4.SELLER	7.UNKNOWN
2.FHA/VA	5.PRIVATE	8.
3.ASSUMED	6.CASH	9.UNKNOWN

Validity	**2 RELATED PARTIES**

1.VALID	4.SPLIT	7.RENOVATE
2.RELATED	5.PARTIAL	8.OTHER
3.DISTRESS	6.EXEMPT	9.

Verified	**5 PUBLIC RECORD**

1.BUYER	4.AGENT	7.FAMILY
2.SELLER	5.PUB REC	8.OTHER
3.LENDER	6.MLS	9.CONFID

Assessment Record

Year	Land	Buildings	Exempt	Total
2011	81,000	0	0	81,000
2012	81,000	0	0	81,000
2013	68,900	0	0	68,900
2014	68,900	0	0	68,900
2015	68,900	0	0	68,900
2016	63,800	0	0	63,800
2017	63,800	0	0	63,800
2018	63,800	0	0	63,800
2019	63,800	0	0	63,800
2020	63,800	0	0	63,800
2021	63,800	0	0	63,800
2022	63,800	0	0	63,800
2023	63,800	0	0	63,800
2024	87,500	0	0	87,500

Land Data

Front Foot	Type	Effective Frontage	Effective Depth	Influence Factor	Influence Code
11.REGULAR LOT				%	
12.SECONDARY				%	
13.EXCESS FRONTAG				%	
14.REAR LAND				%	
15.MISCELLANEOUS				%	
				%	
				%	
Square Foot		**Square Feet**			
16.REGULAR LOT				%	
17.SECONDARY LOT				%	
18.EXCESS LAND				%	
19.CONDOMINIUM				%	
20.MISCELLANEOUS				%	
				%	
				%	
Fract. Acre		**Acreage/Sites**			
21.HOUSELOT(FRCT)	25	1.00		100 %	0
22.BASELOT(FRCT)	28	5.00		100 %	0
23.REAR(FRCT)	29	20.00		100 %	0
Acres				%	
24.HOUSELOT				%	
25.BASELOT				%	
26.FRONTAGE 1				%	
27.FRONTAGE 2				%	
28.REAR LAND 1					
29.REAR LAND 2					

Total Acreage 26.00

Influence Codes

1.USE
2.R/W
3.TOPOGRAPHY
4.SIZE
5.ACCESS
6.RESTRICTIONS
7.SHAPE
8.SEMI-IMPROVED
9.FRACTIONAL
Acres
30.REAR LAND 3
31.REAR LAND 4
32.PASTURE
33.CROP
34.HORTICUL I
35.HORTUCUL II
36.ORCHARD
37.SOFTWOOD
38.MIXED WOOD
39.HARDWOOD
40.WASTE
41.GRAVEL PIT
42.MOBILE HOME SI
43.CONDO SITE
44.EXTRA SET OF L
45.M H HOOK-UP
46.HOLE/SITE

Blue Hill

Map Lot 030-031 | Account 412 | Location LAND-WITHAM/HINCKLEY +793 | Card 1 Of 1 | 5/29/2024

Building Style		
1.CONV.	5.COLONIAL	9.CONDO
2.RANCH	6.SPLIT	10.
3.R RANCH	7.CONTEMP	11.
4.CAPE	8.COTTAGE	12.
Dwelling Units		
Other Units		
Stories		
1.1	4.1.5	7.3.5
2.2	5.1.75	8.4
3.3	6.2.5	9.
Exterior Walls		
1.WOOD	5.SHINGLE	9.OTHER
2.VIN/AL	6.BRK/STN	10.ALUM
3.COMPOS.	7.SINGLE	11.LOG
4.ASBESTOS	8.HARDY/CO	12.STONE
Roof Surface		
1.ASPHALT	4.COMPOSIT	7.ROLL
2.SLATE	5.WOOD	8.
3.METAL	6.OTHER	9.
SF Masonry Trim		
Year Built		
Year Remodeled		
Foundation		
1.CONCRETE	4.WOOD	7.
2.C BLOCK	5.SLAB	8.
3.BR/STONE	6.PIERS	9.
Basement		
1.1/4 BMT	4.FULL BMT	7.
2.1/2 BMT	5.NONE	8.
3.3/4 BMT	6.	9.NONE
Bsmt Gar # Cars		
Wet Basement		
1.DRY	4.DIRT FLR	7.
2.DAMP	5.	8.
3.WET	6.	9.

SF Bsmt Living		
Fin Bsmt Grade		
Heat Type		
1.HWBB	5.FWA	9.NO HEAT
2.HWCI	6.GRAVWA	10.
3.H PUMP	7.ELECTRIC	11.
4.RADIANT	8.FL/WALL	12.
Cool Type		
1.REFRIG	4.W&C AIR	7.
2.EVAPOR	5.	8.
3.H PUMP	6.	9.NONE
Kitchen Style		
1.MODERN	4.OBSOLETE	7.
2.TYPICAL	5.	8.
3.OLD TYPE	6.	9.NONE
Bath(s) Style		
1.MODERN	4.OBSOLETE	7.
2.TYPICAL	5.	8.
3.OLD TYPE	6.	9.NONE
# Rooms		
# Bedrooms		
# Full Baths		
# Half Baths		
# Addn Fixtures		
# Fireplaces		

TRIO

Layout		
1.TYPICAL	4.	7.
2.INADEQ	5.	8.
3.	6.	9.
Attic		
1.1/4 FIN	4.FULL FIN	7.
2.1/2 FIN	5.FL/STAIR	8.
3.3/4 FIN	6.	9.NONE
Insulation		
1.FULL	4.MINIMAL	7.
2.HEAVY	5.PARTIAL	8.
3.CAPPED	6.	9.NONE
Unfinished %		
Grade & Factor		
1.E GRADE	4.B GRADE	7.AAA GRAD
2.D GRADE	5.A GRADE	8.M&S PRIC
3.C GRADE	6.AA GRADE	9.SAME
SQFT (Footprint)		
Condition		
1.POOR	4.AVG	7.V G
2.FAIR	5.AVG+	8.EXC
3.AVG-	6.GOOD	9.SAME
Phys. % Good		
Funct. % Good		
Functional Code		
1.INCOMP	4.PL/HT	7.
2.OVERBLT	5.DAMAGE/D	8.
3.STYLE	6.	9.NONE
Econ. % Good		
Economic Code		
0.None	3.NO POWER	7.
1.LOCATION	4.DAMAGE/D	8.
2.ENCROACH	9.NONE	9.
Entrance Code **0**		
1.INTERIOR	4.VACANT	7.
2.REFUSAL	5.ESTIMATE	8.
3.INFORMED	6.	9.
Information Code **0**		
1.OWNER	4.AGENT	7.
2.RELATIVE	5.ESTIMATE	8.
3.TENANT	6.OTHER	9.

Date Inspected

Additions, Outbuildings & Improvements

Type	Year	Units	Grade	Cond	Phys.	Funct.	Sound Value
					%	%	
					%	%	
					%	%	
					%	%	
					%	%	
					%	%	
					%	%	
					%	%	
					%	%	
					%	%	

1.ONE STORY FRAM
2.TWO STORY FRAM
3.THREE STORY FR
4.1 & 1/2 STORY
5.1 & 3/4 STORY
6.2 & 1/2 STORY
21.OPEN FRAME POR
22.ENCL PCH/1SFR(
23.FRAME GARAGE
24.FRAME SHED
25.FRAME BAY WIND
26.1SFR OVERHANG
27.UNFIN BASEMENT
28.UNF ATTIC/LOFT
29.FINISHED ATTIC

Map Lot 028-108 | Account 413 | Location LAND- FROM BANNISTER | Card 1 Of 1 | 5/29/2024

Town of Blue Hill TAP
18 UNION ST
BLUE HILL ME 04614

B1032P445 B4186P311

Previous Owner
EATON, JULIA
ROSSI, JACQUELINE
39 Reach Road
Sedgwick ME 04676
Sale Date: 12/17/2021

Previous Owner
CLOSSON, LAWRIS
736 PLEASANT STREET

BLUE HILL ME 04614
Sale Date: 5/03/2005

Inspection Witnessed By:

X Date

No./Date	Description	Date Insp.

Notes:

This is a tax acquired property as of 12-17-2021. rjw
Do not collect any taxes on this account

Blue Hill

Property Data

Neighborhood **1 NEIGHBORHOOD 1.**

Tree Growth Year **0**

X Coordinate **0**

Y Coordinate **0**

Zone/Land Use **11 RESIDENTIAL**

Secondary Zone

Topography **2 ROLLING** **7 ROUGH**

1.LEVEL	4.BELOW ST	7.ROUGH
2.ROLLING	5.LOW	8.
3.ABOVE ST	6.SWAMPY	9.

Utilities **9 NONE**

1.SUMMER	4.DR WELL	7.SEPTIC
2.WATER	5.DUG WELL	8.SPRING
3.SEWER	6.LAKE WTR	9.NONE

Street **9 NONE**

1.PAVED	4.PROPOSED	7.
2.SEMI IMP	5.	8.
3.GRAVEL	6.	9.NONE

0

SPRINGWORK YEAR **0**

Sale Data

Sale Date **12/17/2021**

Price

Sale Type **1 LAND ONLY**

1.LAND	4.MOBILE	7.
2.L & B	5.OTHER	8.
3.BUILDING	6.	9.

Financing **9 UNKNOWN**

1.CONVENT	4.SELLER	7.UNKNOWN
2.FHA/VA	5.PRIVATE	8.
3.ASSUMED	6.CASH	9.UNKNOWN

Validity **8 OTHER NON VALID**

1.VALID	4.SPLIT	7.RENOVATE
2.RELATED	5.PARTIAL	8.OTHER
3.DISTRESS	6.EXEMPT	9.

Verified **8 OTHER SOURCE**

1.BUYER	4.AGENT	7.FAMILY
2.SELLER	5.PUB REC	8.OTHER
3.LENDER	6.MLS	9.CONFID

Assessment Record

Year	Land	Buildings	Exempt	Total
2011	22,500	0	0	22,500
2012	22,500	0	0	22,500
2013	19,100	0	0	19,100
2014	19,100	0	0	19,100
2015	19,100	0	0	19,100
2016	19,100	0	0	19,100
2017	19,100	0	0	19,100
2018	19,100	0	0	19,100
2019	19,100	0	0	19,100
2020	19,100	0	0	19,100
2021	19,100	0	0	19,100
2022	19,100	0	0	19,100
2023	19,100	0	0	19,100
2024	16,900	0	0	16,900

Land Data

Front Foot	Type	Effective Frontage	Effective Depth	Influence Factor	Influence Code
11.REGULAR LOT				%	
12.SECONDARY				%	
13.EXCESS FRONTAG				%	
14.REAR LAND				%	
15.MISCELLANEOUS				%	
				%	
				%	
Square Foot		**Square Feet**			
16.REGULAR LOT				%	
17.SECONDARY LOT				%	
18.EXCESS LAND				%	
19.CONDOMINIUM				%	
20.MISCELLANEOUS				%	
				%	
				%	
Fract. Acre		**Acreage/Sites**			
21.HOUSELOT(FRCT)	29	15.00		75 %	5
22.BASELOT(FRCT)				%	
23.REAR(FRCT)				%	
Acres				%	
24.HOUSELOT				%	
25.BASELOT				%	
26.FRONTAGE 1				%	
27.FRONTAGE 2				%	
28.REAR LAND 1				%	
29.REAR LAND 2				%	

Total Acreage 15.00

Influence Codes

1.USE
2.R/W
3.TOPOGRAPHY
4.SIZE
5.ACCESS
6.RESTRICTIONS
7.SHAPE
8.SEMI-IMPROVED
9.FRACTIONAL
Acres
30.REAR LAND 3
31.REAR LAND 4
32.PASTURE
33.CROP
34.HORTICUL I
35.HORTUCUL II
36.ORCHARD
37.SOFTWOOD
38.MIXED WOOD
39.HARDWOOD
40.WASTE
41.GRAVEL PIT
42.MOBILE HOME SI
43.CONDO SITE
44.EXTRA SET OF L
45.M H HOOK-UP
46.HOLE/SITE

Blue Hill

Map Lot 028-108 | Account 413 | Location LAND- FROM BANNISTER | Card 1 Of 1 | 5/29/2024

Building Style		
1.CONV.	5.COLONIAL	9.CONDO
2.RANCH	6.SPLIT	10.
3.R RANCH	7.CONTEMP	11.
4.CAPE	8.COTTAGE	12.

Dwelling Units
Other Units

Stories		
1.1	4.1.5	7.3.5
2.2	5.1.75	8.4
3.3	6.2.5	9.

Exterior Walls		
1.WOOD	5.SHINGLE	9.OTHER
2.VIN/AL	6.BRK/STN	10.ALUM
3.COMPOS.	7.SINGLE	11.LOG
4.ASBESTOS	8.HARDY/CO	12.STONE

Roof Surface		
1.ASPHALT	4.COMPOSIT	7.ROLL
2.SLATE	5.WOOD	8.
3.METAL	6.OTHER	9.

SF Masonry Trim

Year Built
Year Remodeled

Foundation		
1.CONCRETE	4.WOOD	7.
2.C BLOCK	5.SLAB	8.
3.BR/STONE	6.PIERS	9.

Basement		
1.1/4 BMT	4.FULL BMT	7.
2.1/2 BMT	5.NONE	8.
3.3/4 BMT	6.	9.NONE

Bsmt Gar # Cars

Wet Basement		
1.DRY	4.DIRT FLR	7.
2.DAMP	5.	8.
3.WET	6.	9.

SF Bsmt Living
Fin Bsmt Grade

Heat Type		
1.HWBB	5.FWA	9.NO HEAT
2.HWCI	6.GRAVWA	10.
3.H PUMP	7.ELECTRIC	11.
4.RADIANT	8.FL/WALL	12.

Cool Type		
1.REFRIG	4.W&C AIR	7.
2.EVAPOR	5.	8.
3.H PUMP	6.	9.NONE

Kitchen Style		
1.MODERN	4.OBSOLETE	7.
2.TYPICAL	5.	8.
3.OLD TYPE	6.	9.NONE

Bath(s) Style		
1.MODERN	4.OBSOLETE	7.
2.TYPICAL	5.	8.
3.OLD TYPE	6.	9.NONE

Rooms
Bedrooms
Full Baths
Half Baths
Addn Fixtures
Fireplaces

TRIO

Layout		
1.TYPICAL	4.	7.
2.INADEQ	5.	8.
3.	6.	9.

Attic		
1.1/4 FIN	4.FULL FIN	7.
2.1/2 FIN	5.FL/STAIR	8.
3.3/4 FIN	6.	9.NONE

Insulation		
1.FULL	4.MINIMAL	7.
2.HEAVY	5.PARTIAL	8.
3.CAPPED	6.	9.NONE

Unfinished %

Grade & Factor		
1.E GRADE	4.B GRADE	7.AAA GRAD
2.D GRADE	5.A GRADE	8.M&S PRIC
3.C GRADE	6.AA GRADE	9.SAME

SQFT (Footprint)

Condition		
1.POOR	4.AVG	7.V G
2.FAIR	5.AVG+	8.EXC
3.AVG-	6.GOOD	9.SAME

Phys. % Good
Funct. % Good

Functional Code		
1.INCOMP	4.PL/HT	7.
2.OVERBLT	5.DAMAGE/D	8.
3.STYLE	6.	9.NONE

Econ. % Good

Economic Code		
0.None	3.NO POWER	7.
1.LOCATION	4.DAMAGE/D	8.
2.ENCROACH	9.NONE	9.

Entrance Code **0**		
1.INTERIOR	4.VACANT	7.
2.REFUSAL	5.ESTIMATE	8.
3.INFORMED	6.	9.

Information Code **0**		
1.OWNER	4.AGENT	7.
2.RELATIVE	5.ESTIMATE	8.
3.TENANT	6.OTHER	9.

Date Inspected

Additions, Outbuildings & Improvements

Type	Year	Units	Grade	Cond	Phys.	Funct.	Sound Value
					%	%	
					%	%	
					%	%	
					%	%	
					%	%	
					%	%	
					%	%	
					%	%	
					%	%	
					%	%	

1.ONE STORY FRAM
2.TWO STORY FRAM
3.THREE STORY FR
4.1 & 1/2 STORY
5.1 & 3/4 STORY
6.2 & 1/2 STORY
21.OPEN FRAME POR
22.ENCL PCH/1SFR(
23.FRAME GARAGE
24.FRAME SHED
25.FRAME BAY WIND
26.1SFR OVERHANG
27.UNFIN BASEMENT
28.UNF ATTIC/LOFT
29.FINISHED ATTIC

Map Lot 030-034 | Account 414 | Location LAND-FARM | Card 1 Of 1 | 5/29/2024

COUSINS, DAVID
1049 PLEASANT ST.
BLUE HILL ME 04614

B6903P67 B6903P70

Previous Owner
PERKINS, LAWRIS A.
C/O DONNIE PERKINS
65 RANGE RD
BLUE HILL ME 04614
Sale Date: 7/18/2018

Previous Owner
EATON, JULIA
ROSSI, JACQUELINE
736 PLEASANT STREET
BLUE HILL ME 04614
Sale Date: 5/23/2007

Previous Owner
CLOSSON, LAWRIS
736 PLEASANT STREET

BLUE HILL ME 04614
Sale Date: 9/21/2005

Inspection Witnessed By:

X Date

No./Date	Description	Date Insp.

Notes:
3/29/24 ROAD CLEARED, NO HSE YET

Blue Hill

Property Data

Neighborhood **61 NEIGHBORHOOD 61.**

Tree Growth Year **0**

X Coordinate **0**

Y Coordinate **0**

Zone/Land Use **11 RESIDENTIAL**

Secondary Zone

Topography **2 ROLLING** **7 ROUGH**

1.LEVEL	4.BELOW ST	7.ROUGH
2.ROLLING	5.LOW	8.
3.ABOVE ST	6.SWAMPY	9.

Utilities **9 NONE**

1.SUMMER	4.DR WELL	7.SEPTIC
2.WATER	5.DUG WELL	8.SPRING
3.SEWER	6.LAKE WTR	9.NONE

Street **9 NONE**

1.PAVED	4.PROPOSED	7.
2.SEMI IMP	5.	8.
3.GRAVEL	6.	9.NONE

0

SPRINGWORK YEAR **0**

Sale Data

Sale Date **7/18/2018**

Price

Sale Type **1 LAND ONLY**

1.LAND	4.MOBILE	7.
2.L & B	5.OTHER	8.
3.BUILDING	6.	9.

Financing **7 UNKNOWN.....**

1.CONVENT	4.SELLER	7.UNKNOWN
2.FHA/VA	5.PRIVATE	8.
3.ASSUMED	6.CASH	9.UNKNOWN

Validity **8 OTHER NON VALID**

1.VALID	4.SPLIT	7.RENOVATE
2.RELATED	5.PARTIAL	8.OTHER
3.DISTRESS	6.EXEMPT	9.

Verified **5 PUBLIC RECORD**

1.BUYER	4.AGENT	7.FAMILY
2.SELLER	5.PUB REC	8.OTHER
3.LENDER	6.MLS	9.CONFID

Assessment Record

Year	Land	Buildings	Exempt	Total
2011	18,000	0	0	18,000
2012	18,000	0	0	18,000
2013	15,300	0	0	15,300
2014	15,300	0	0	15,300
2015	15,300	0	0	15,300
2016	15,300	0	0	15,300
2017	15,300	0	0	15,300
2018	15,300	0	0	15,300
2019	15,300	0	0	15,300
2020	15,300	0	0	15,300
2021	15,300	0	0	15,300
2022	15,300	0	0	15,300
2023	15,300	0	0	15,300
2024	18,000	0	0	18,000

Land Data

Front Foot	Type	Effective Frontage	Effective Depth	Influence Factor	Influence Code
11.REGULAR LOT				%	
12.SECONDARY				%	
13.EXCESS FRONTAG				%	
14.REAR LAND				%	
15.MISCELLANEOUS				%	
				%	
				%	

Square Foot	Square Feet	Influence Factor	Influence Code
16.REGULAR LOT		%	
17.SECONDARY LOT		%	
18.EXCESS LAND		%	
19.CONDOMINIUM		%	
20.MISCELLANEOUS		%	
		%	
		%	

Fract. Acre	Acreage/Sites		Influence Factor	Influence Code
21.HOUSELOT(FRCT)	34	40.00	100 %	0
22.BASELOT(FRCT)			%	
23.REAR(FRCT)			%	
Acres			%	
24.HOUSELOT			%	
25.BASELOT			%	
26.FRONTAGE 1			%	
27.FRONTAGE 2			%	
28.REAR LAND 1				
29.REAR LAND 2				

Total Acreage 40.00

Influence Codes

1.USE
2.R/W
3.TOPOGRAPHY
4.SIZE
5.ACCESS
6.RESTRICTIONS
7.SHAPE
8.SEMI-IMPROVED
9.FRACTIONAL
Acres
30.REAR LAND 3
31.REAR LAND 4
32.PASTURE
33.CROP
34.HORTICUL I
35.HORTUCUL II
36.ORCHARD
37.SOFTWOOD
38.MIXED WOOD
39.HARDWOOD
40.WASTE
41.GRAVEL PIT
42.MOBILE HOME SI
43.CONDO SITE
44.EXTRA SET OF L
45.M H HOOK-UP
46.HOLE/SITE

Blue Hill

Map Lot 030-034 | Account 414 | Location LAND-FARM | Card 1 Of 1 | 5/29/2024

Building Style		
1.CONV.	5.COLONIAL	9.CONDO
2.RANCH	6.SPLIT	10.
3.R RANCH	7.CONTEMP	11.
4.CAPE	8.COTTAGE	12.

Dwelling Units
Other Units

Stories		
1.1	4.1.5	7.3.5
2.2	5.1.75	8.4
3.3	6.2.5	9.

Exterior Walls		
1.WOOD	5.SHINGLE	9.OTHER
2.VIN/AL	6.BRK/STN	10.ALUM
3.COMPOS.	7.SINGLE	11.LOG
4.ASBESTOS	8.HARDY/CO	12.STONE

Roof Surface		
1.ASPHALT	4.COMPOSIT	7.ROLL
2.SLATE	5.WOOD	8.
3.METAL	6.OTHER	9.

SF Masonry Trim

Year Built
Year Remodeled

Foundation		
1.CONCRETE	4.WOOD	7.
2.C BLOCK	5.SLAB	8.
3.BR/STONE	6.PIERS	9.

Basement		
1.1/4 BMT	4.FULL BMT	7.
2.1/2 BMT	5.NONE	8.
3.3/4 BMT	6.	9.NONE

Bsmt Gar # Cars

Wet Basement		
1.DRY	4.DIRT FLR	7.
2.DAMP	5.	8.
3.WET	6.	9.

SF Bsmt Living
Fin Bsmt Grade

Heat Type		
1.HWBB	5.FWA	9.NO HEAT
2.HWCI	6.GRAVWA	10.
3.H PUMP	7.ELECTRIC	11.
4.RADIANT	8.FL/WALL	12.

Cool Type		
1.REFRIG	4.W&C AIR	7.
2.EVAPOR	5.	8.
3.H PUMP	6.	9.NONE

Kitchen Style		
1.MODERN	4.OBSOLETE	7.
2.TYPICAL	5.	8.
3.OLD TYPE	6.	9.NONE

Bath(s) Style		
1.MODERN	4.OBSOLETE	7.
2.TYPICAL	5.	8.
3.OLD TYPE	6.	9.NONE

Rooms
Bedrooms
Full Baths
Half Baths
Addn Fixtures
Fireplaces

TRIO

Layout		
1.TYPICAL	4.	7.
2.INADEQ	5.	8.
3.	6.	9.

Attic		
1.1/4 FIN	4.FULL FIN	7.
2.1/2 FIN	5.FL/STAIR	8.
3.3/4 FIN	6.	9.NONE

Insulation		
1.FULL	4.MINIMAL	7.
2.HEAVY	5.PARTIAL	8.
3.CAPPED	6.	9.NONE

Unfinished %

Grade & Factor		
1.E GRADE	4.B GRADE	7.AAA GRAD
2.D GRADE	5.A GRADE	8.M&S PRIC
3.C GRADE	6.AA GRADE	9.SAME

SQFT (Footprint)

Condition		
1.POOR	4.AVG	7.V G
2.FAIR	5.AVG+	8.EXC
3.AVG-	6.GOOD	9.SAME

Phys. % Good
Funct. % Good

Functional Code		
1.INCOMP	4.PL/HT	7.
2.OVERBLT	5.DAMAGE/D	8.
3.STYLE	6.	9.NONE

Econ. % Good

Economic Code		
0.None	3.NO POWER	7.
1.LOCATION	4.DAMAGE/D	8.
2.ENCROACH	9.NONE	9.

Entrance Code **0**		
1.INTERIOR	4.VACANT	7.
2.REFUSAL	5.ESTIMATE	8.
3.INFORMED	6.	9.

Information Code **0**		
1.OWNER	4.AGENT	7.
2.RELATIVE	5.ESTIMATE	8.
3.TENANT	6.OTHER	9.

Date Inspected

Additions, Outbuildings & Improvements

Type	Year	Units	Grade	Cond	Phys.	Funct.	Sound Value
					%	%	
					%	%	
					%	%	
					%	%	
					%	%	
					%	%	
					%	%	
					%	%	
					%	%	
					%	%	

1.ONE STORY FRAM
2.TWO STORY FRAM
3.THREE STORY FR
4.1 & 1/2 STORY
5.1 & 3/4 STORY
6.2 & 1/2 STORY
21.OPEN FRAME POR
22.ENCL PCH/1SFR(
23.FRAME GARAGE
24.FRAME SHED
25.FRAME BAY WIND
26.1SFR OVERHANG
27.UNFIN BASEMENT
28.UNF ATTIC/LOFT
29.FINISHED ATTIC

Map Lot 035-022-B | Account 415 | Location LAND-HINCKLEY LAND | Card 1 Of 1 | 5/29/2024

PERKINS, TIMOTHY
719 PLEASANT ST
BLUE HILL ME 04614

B793P174 B4186P311

Previous Owner
CLOSSON, LAWRIS
736 PLEASANT STREET

BLUE HILL ME 04614
Sale Date: 7/25/2005

Inspection Witnessed By:

X Date

No./Date	Description	Date Insp.

Notes:
'10 ADJ FOR RP

Blue Hill

Property Data

Neighborhood	**61 NEIGHBORHOOD 61.**
Tree Growth Year	**0**
X Coordinate	**0**
Y Coordinate	**0**
Zone/Land Use	**11 RESIDENTIAL**
Secondary Zone	
Topography	**2 ROLLING**

1.LEVEL	4.BELOW ST	7.ROUGH
2.ROLLING	5.LOW	8.
3.ABOVE ST	6.SWAMPY	9.

Utilities	**9 NONE**

1.SUMMER	4.DR WELL	7.SEPTIC
2.WATER	5.DUG WELL	8.SPRING
3.SEWER	6.LAKE WTR	9.NONE

Street	**3 GRAVEL**

1.PAVED	4.PROPOSED	7.
2.SEMI IMP	5.	8.
3.GRAVEL	6.	9.NONE

	0
SPRINGWORK YEAR	**0**

Sale Data

Sale Date	**7/25/2005**
Price	**2,250**
Sale Type	**1 LAND ONLY**

1.LAND	4.MOBILE	7.
2.L & B	5.OTHER	8.
3.BUILDING	6.	9.

Financing	**7 UNKNOWN.....**

1.CONVENT	4.SELLER	7.UNKNOWN
2.FHA/VA	5.PRIVATE	8.
3.ASSUMED	6.CASH	9.UNKNOWN

Validity	**2 RELATED PARTIES**

1.VALID	4.SPLIT	7.RENOVATE
2.RELATED	5.PARTIAL	8.OTHER
3.DISTRESS	6.EXEMPT	9.

Verified	

1.BUYER	4.AGENT	7.FAMILY
2.SELLER	5.PUB REC	8.OTHER
3.LENDER	6.MLS	9.CONFID

Assessment Record

Year	Land	Buildings	Exempt	Total
2011	4,500	0	0	4,500
2012	4,500	0	0	4,500
2013	3,800	0	0	3,800
2014	3,800	0	0	3,800
2015	3,800	0	0	3,800
2016	3,800	0	0	3,800
2017	3,800	0	0	3,800
2018	3,800	0	0	3,800
2019	3,800	0	0	3,800
2020	3,800	0	0	3,800
2021	3,800	0	0	3,800
2022	3,800	0	0	3,800
2023	3,800	0	0	3,800
2024	4,500	0	0	4,500

Land Data

Front Foot	Type	Effective Frontage	Effective Depth	Influence Factor	Influence Code
11.REGULAR LOT				%	
12.SECONDARY				%	
13.EXCESS FRONTAG				%	
14.REAR LAND				%	
15.MISCELLANEOUS				%	
				%	
				%	
Square Foot		**Square Feet**			
16.REGULAR LOT				%	
17.SECONDARY LOT				%	
18.EXCESS LAND				%	
19.CONDOMINIUM				%	
20.MISCELLANEOUS				%	
				%	
				%	
Fract. Acre		**Acreage/Sites**			
21.HOUSELOT(FRCT)	29	4.00		75 %	6
22.BASELOT(FRCT)				%	
23.REAR(FRCT)				%	
Acres				%	
24.HOUSELOT				%	
25.BASELOT				%	
26.FRONTAGE 1				%	
27.FRONTAGE 2				%	
28.REAR LAND 1				%	
29.REAR LAND 2				%	

Total Acreage 4.00

Influence Codes

1.USE
2.R/W
3.TOPOGRAPHY
4.SIZE
5.ACCESS
6.RESTRICTIONS
7.SHAPE
8.SEMI-IMPROVED
9.FRACTIONAL
Acres
30.REAR LAND 3
31.REAR LAND 4
32.PASTURE
33.CROP
34.HORTICUL I
35.HORTUCUL II
36.ORCHARD
37.SOFTWOOD
38.MIXED WOOD
39.HARDWOOD
40.WASTE
41.GRAVEL PIT
42.MOBILE HOME SI
43.CONDO SITE
44.EXTRA SET OF L
45.M H HOOK-UP
46.HOLE/SITE

Blue Hill

Map Lot 035-022-B | Account 415 | Location LAND-HINCKLEY LAND | Card 1 Of 1 | 5/29/2024

Building Style		
1.CONV.	5.COLONIAL	9.CONDO
2.RANCH	6.SPLIT	10.
3.R RANCH	7.CONTEMP	11.
4.CAPE	8.COTTAGE	12.

Dwelling Units
Other Units

Stories		
1.1	4.1.5	7.3.5
2.2	5.1.75	8.4
3.3	6.2.5	9.

Exterior Walls		
1.WOOD	5.SHINGLE	9.OTHER
2.VIN/AL	6.BRK/STN	10.ALUM
3.COMPOS.	7.SINGLE	11.LOG
4.ASBESTOS	8.HARDY/CO	12.STONE

Roof Surface		
1.ASPHALT	4.COMPOSIT	7.ROLL
2.SLATE	5.WOOD	8.
3.METAL	6.OTHER	9.

SF Masonry Trim

Year Built
Year Remodeled

Foundation		
1.CONCRETE	4.WOOD	7.
2.C BLOCK	5.SLAB	8.
3.BR/STONE	6.PIERS	9.

Basement		
1.1/4 BMT	4.FULL BMT	7.
2.1/2 BMT	5.NONE	8.
3.3/4 BMT	6.	9.NONE

Bsmt Gar # Cars

Wet Basement		
1.DRY	4.DIRT FLR	7.
2.DAMP	5.	8.
3.WET	6.	9.

SF Bsmt Living
Fin Bsmt Grade

Heat Type		
1.HWBB	5.FWA	9.NO HEAT
2.HWCI	6.GRAVWA	10.
3.H PUMP	7.ELECTRIC	11.
4.RADIANT	8.FL/WALL	12.

Cool Type		
1.REFRIG	4.W&C AIR	7.
2.EVAPOR	5.	8.
3.H PUMP	6.	9.NONE

Kitchen Style		
1.MODERN	4.OBSOLETE	7.
2.TYPICAL	5.	8.
3.OLD TYPE	6.	9.NONE

Bath(s) Style		
1.MODERN	4.OBSOLETE	7.
2.TYPICAL	5.	8.
3.OLD TYPE	6.	9.NONE

Rooms
Bedrooms
Full Baths
Half Baths
Addn Fixtures
Fireplaces

TRIO

Layout		
1.TYPICAL	4.	7.
2.INADEQ	5.	8.
3.	6.	9.

Attic		
1.1/4 FIN	4.FULL FIN	7.
2.1/2 FIN	5.FL/STAIR	8.
3.3/4 FIN	6.	9.NONE

Insulation		
1.FULL	4.MINIMAL	7.
2.HEAVY	5.PARTIAL	8.
3.CAPPED	6.	9.NONE

Unfinished %

Grade & Factor		
1.E GRADE	4.B GRADE	7.AAA GRAD
2.D GRADE	5.A GRADE	8.M&S PRIC
3.C GRADE	6.AA GRADE	9.SAME

SQFT (Footprint)

Condition		
1.POOR	4.AVG	7.V G
2.FAIR	5.AVG+	8.EXC
3.AVG-	6.GOOD	9.SAME

Phys. % Good
Funct. % Good

Functional Code		
1.INCOMP	4.PL/HT	7.
2.OVERBLT	5.DAMAGE/D	8.
3.STYLE	6.	9.NONE

Econ. % Good

Economic Code		
0.None	3.NO POWER	7.
1.LOCATION	4.DAMAGE/D	8.
2.ENCROACH	9.NONE	9.

Entrance Code **0**		
1.INTERIOR	4.VACANT	7.
2.REFUSAL	5.ESTIMATE	8.
3.INFORMED	6.	9.

Information Code **0**		
1.OWNER	4.AGENT	7.
2.RELATIVE	5.ESTIMATE	8.
3.TENANT	6.OTHER	9.

Date Inspected

Additions, Outbuildings & Improvements

Type	Year	Units	Grade	Cond	Phys.	Funct.	Sound Value
					%	%	
					%	%	
					%	%	
					%	%	
					%	%	
					%	%	
					%	%	
					%	%	
					%	%	
					%	%	

1.ONE STORY FRAM
2.TWO STORY FRAM
3.THREE STORY FR
4.1 & 1/2 STORY
5.1 & 3/4 STORY
6.2 & 1/2 STORY
21.OPEN FRAME POR
22.ENCL PCH/1SFR(
23.FRAME GARAGE
24.FRAME SHED
25.FRAME BAY WIND
26.1SFR OVERHANG
27.UNFIN BASEMENT
28.UNF ATTIC/LOFT
29.FINISHED ATTIC

Map Lot 011-008-C | Account 416 | Location 353 UNION ST | Card 1 Of 1 | 5/29/2024

OWEN, FRANCIS D TRUST AGREEMENT
GUERRIERI, CARA G TRUST AGREEMENT
C/O FRANCIS OWNE & CARA GUERRIERI (TRUSTEES)
BLUE HILL ME 04614

B6559P139

Previous Owner
CONNOLLY, PAUL C
CONNOLLY, BRENDA L
OWEN,/GUERRIERI
BLUE HILL ME 04614
Sale Date: 4/28/2016

Previous Owner
HUTCHINS, LEWIS
PO BOX 553

BLUE HILL ME 04614
Sale Date: 6/18/2014

Previous Owner
CLOSSON, LAWRIS
736 PLEASANT STREET

BLUE HILL ME 04614
Sale Date: 7/15/2005

Inspection Witnessed By:

X Date

No./Date	Description	Date Insp.

Notes:
3/27/24 NAH, APPEARS TO BE DWL. ADJ LIST
2015 SPLIT .78ac TO LOT 8B. THIS LOT NOW 1.43ac

Blue Hill

Property Data

Neighborhood	69 NEIGHBORHOOD 69.
Tree Growth Year	0
X Coordinate	0
Y Coordinate	0
Zone/Land Use	11 RESIDENTIAL
Secondary Zone	21 & COMMERCIAL
Topography	2 ROLLING

1.LEVEL 4.BELOW ST 7.ROUGH
2.ROLLING 5.LOW 8.
3.ABOVE ST 6.SWAMPY 9.

Utilities 9 NONE 9 NONE

1.SUMMER 4.DR WELL 7.SEPTIC
2.WATER 5.DUG WELL 8.SPRING
3.SEWER 6.LAKE WTR 9.NONE

Street 1 PAVED

1.PAVED 4.PROPOSED 7.
2.SEMI IMP 5. 8.
3.GRAVEL 6. 9.NONE

0

SPRINGWORK YEAR 0

Sale Data

Sale Date	4/28/2016
Price	105,128
Sale Type	2 LAND &

1.LAND 4.MOBILE 7.
2.L & B 5.OTHER 8.
3.BUILDING 6. 9.

Financing 6 CASH SALE

1.CONVENT 4.SELLER 7.UNKNOWN
2.FHA/VA 5.PRIVATE 8.
3.ASSUMED 6.CASH 9.UNKNOWN

Validity 4

1.VALID 4.SPLIT 7.RENOVATE
2.RELATED 5.PARTIAL 8.OTHER
3.DISTRESS 6.EXEMPT 9.

Verified 5 PUBLIC RECORD

1.BUYER 4.AGENT 7.FAMILY
2.SELLER 5.PUB REC 8.OTHER
3.LENDER 6.MLS 9.CONFID

Assessment Record

Year	Land	Buildings	Exempt	Total
2014	69,000	44,000	0	113,000
2015	60,600	44,000	0	104,600
2016	60,600	44,000	0	104,600
2017	60,600	44,000	0	104,600
2018	60,600	44,000	0	104,600
2019	60,600	44,000	0	104,600
2020	60,600	44,000	0	104,600
2021	60,600	44,000	0	104,600
2022	60,600	44,000	0	104,600
2023	60,600	44,000	0	104,600
2024	137,300	93,000	0	230,300

Land Data

Front Foot	Type	Effective Frontage	Effective Depth	Influence Factor	Influence Code
11.REGULAR LOT				%	
12.SECONDARY				%	
13.EXCESS FRONTAG				%	
14.REAR LAND				%	
15.MISCELLANEOUS				%	
				%	
				%	
Square Foot		**Square Feet**			
16.REGULAR LOT				%	
17.SECONDARY LOT				%	
18.EXCESS LAND				%	
19.CONDOMINIUM				%	
20.MISCELLANEOUS				%	
				%	
				%	
Fract. Acre		**Acreage/Sites**			
21.HOUSELOT(FRCT)	24	1.00		100 %	0
22.BASELOT(FRCT)	28	0.43		100 %	0
23.REAR(FRCT)				%	
Acres				%	
24.HOUSELOT				%	
25.BASELOT				%	
26.FRONTAGE 1				%	
27.FRONTAGE 2				%	
28.REAR LAND 1				%	
29.REAR LAND 2				%	

Total Acreage 1.43

Influence Codes
1.USE
2.R/W
3.TOPOGRAPHY
4.SIZE
5.ACCESS
6.RESTRICTIONS
7.SHAPE
8.SEMI-IMPROVED
9.FRACTIONAL
Acres
30.REAR LAND 3
31.REAR LAND 4
32.PASTURE
33.CROP
34.HORTICUL I
35.HORTUCUL II
36.ORCHARD
37.SOFTWOOD
38.MIXED WOOD
39.HARDWOOD
40.WASTE
41.GRAVEL PIT
42.MOBILE HOME SI
43.CONDO SITE
44.EXTRA SET OF L
45.M H HOOK-UP
46.HOLE/SITE

Blue Hill

Map Lot 011-008-C | Account 416 | Location 353 UNION ST | Card 1 Of 1 | 5/29/2024

Building Style	**1 CONVENTIONAL**	
1.CONV.	5.COLONIAL	9.CONDO
2.RANCH	6.SPLIT	10.
3.R RANCH	7.CONTEMP	11.
4.CAPE	8.COTTAGE	12.
Dwelling Units	**1**	
Other Units	**0**	
Stories	**1 ONE STORY**	
1.1	4.1.5	7.3.5
2.2	5.1.75	8.4
3.3	6.2.5	9.
Exterior Walls	**2 VINYL/ALUMINUM**	
1.WOOD	5.SHINGLE	9.OTHER
2.VIN/AL	6.BRK/STN	10.ALUM
3.COMPOS.	7.SINGLE	11.LOG
4.ASBESTOS	8.HARDY/CO	12.STONE
Roof Surface	**1 ASPHALT SHINGLES**	
1.ASPHALT	4.COMPOSIT	7.ROLL
2.SLATE	5.WOOD	8.
3.METAL	6.OTHER	9.
SF Masonry Trim	**0**	
	0	
	0	
Year Built	**1986**	
Year Remodeled	**0**	
Foundation	**5 CONCRETE SLAB**	
1.CONCRETE	4.WOOD	7.
2.C BLOCK	5.SLAB	8.
3.BR/STONE	6.PIERS	9.
Basement	**9 NO BASEMENT**	
1.1/4 BMT	4.FULL BMT	7.
2.1/2 BMT	5.NONE	8.
3.3/4 BMT	6.	9.NONE
Bsmt Gar # Cars	**0**	
Wet Basement	**9 NO BASEMENT**	
1.DRY	4.DIRT FLR	7.
2.DAMP	5.	8.
3.WET	6.	9.

SF Bsmt Living	**0**	
Fin Bsmt Grade	**0 0**	
	0	
Heat Type	**100%**	**7 ELECTRIC**
1.HWBB	5.FWA	9.NO HEAT
2.HWCI	6.GRAVWA	10.
3.H PUMP	7.ELECTRIC	11.
4.RADIANT	8.FL/WALL	12.
Cool Type	**0%**	**9 NONE**
1.REFRIG	4.W&C AIR	7.
2.EVAPOR	5.	8.
3.H PUMP	6.	9.NONE
Kitchen Style	**2 TYPICAL**	
1.MODERN	4.OBSOLETE	7.
2.TYPICAL	5.	8.
3.OLD TYPE	6.	9.NONE
Bath(s) Style	**2 TYPICAL BATH(S)**	
1.MODERN	4.OBSOLETE	7.
2.TYPICAL	5.	8.
3.OLD TYPE	6.	9.NONE
# Rooms	**0**	
# Bedrooms	**0**	
# Full Baths	**1**	
# Half Baths	**0**	
# Addn Fixtures	**0**	
# Fireplaces	**0**	

TRIO

Layout	**1 TYPICAL**	
1.TYPICAL	4.	7.
2.INADEQ	5.	8.
3.	6.	9.
Attic	**9 NONE**	
1.1/4 FIN	4.FULL FIN	7.
2.1/2 FIN	5.FL/STAIR	8.
3.3/4 FIN	6.	9.NONE
Insulation	**1 FULL**	
1.FULL	4.MINIMAL	7.
2.HEAVY	5.PARTIAL	8.
3.CAPPED	6.	9.NONE
Unfinished %	**0%**	
Grade & Factor	**2 D 100%**	
1.E GRADE	4.B GRADE	7.AAA GRAD
2.D GRADE	5.A GRADE	8.M&S PRIC
3.C GRADE	6.AA GRADE	9.SAME
SQFT (Footprint)	**768**	
Condition	**6 GOOD**	
1.POOR	4.AVG	7.V G
2.FAIR	5.AVG+	8.EXC
3.AVG-	6.GOOD	9.SAME
Phys. % Good	**0%**	
Funct. % Good	**100%**	
Functional Code	**9 NONE**	
1.INCOMP	4.PL/HT	7.
2.OVERBLT	5.DAMAGE/D	8.
3.STYLE	6.	9.NONE
Econ. % Good	**100%**	
Economic Code	**NONE**	
0.None	3.NO POWER	7.
1.LOCATION	4.DAMAGE/D	8.
2.ENCROACH	9.NONE	9.
Entrance Code	**0**	
1.INTERIOR	4.VACANT	7.
2.REFUSAL	5.ESTIMATE	8.
3.INFORMED	6.	9.
Information Code	**0**	
1.OWNER	4.AGENT	7.
2.RELATIVE	5.ESTIMATE	8.
3.TENANT	6.OTHER	9.

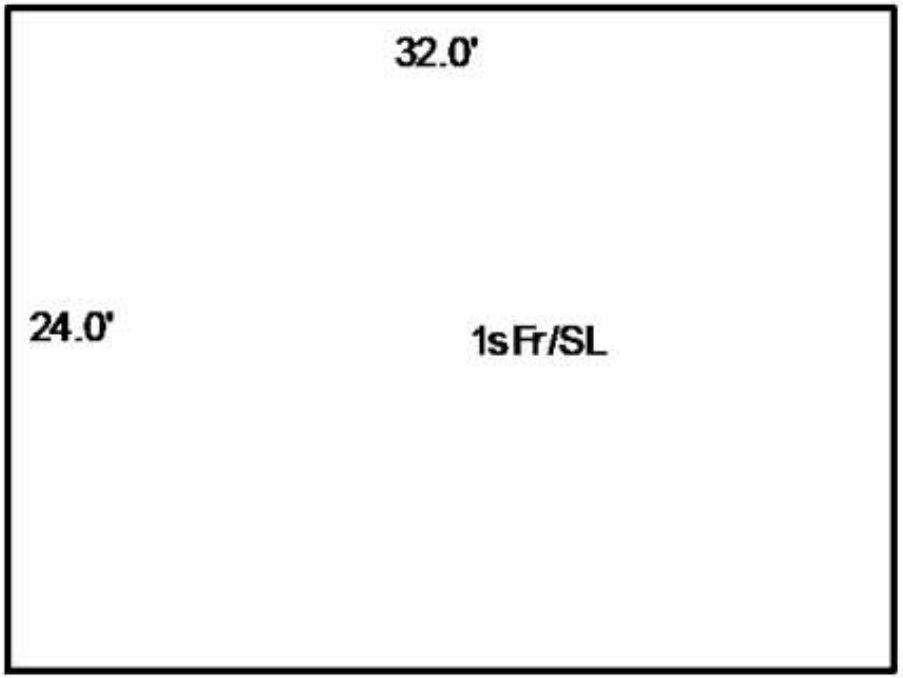

Date Inspected

Additions, Outbuildings & Improvements

Type	Year	Units	Grade	Cond	Phys.	Funct.	Sound Value
					%	%	
					%	%	
					%	%	
					%	%	
					%	%	
					%	%	
					%	%	
					%	%	
					%	%	
					%	%	

1.ONE STORY FRAM
2.TWO STORY FRAM
3.THREE STORY FR
4.1 & 1/2 STORY
5.1 & 3/4 STORY
6.2 & 1/2 STORY
21.OPEN FRAME POR
22.ENCL PCH/1SFR(
23.FRAME GARAGE
24.FRAME SHED
25.FRAME BAY WIND
26.1SFR OVERHANG
27.UNFIN BASEMENT
28.UNF ATTIC/LOFT
29.FINISHED ATTIC

Map Lot 030-007 Account 417 Location 702 PLEASANT ST Card 1 Of 1 5/29/2024

LEWIS, WARREN W & JUDEE REEL LIVING TRUST OF LUBEC
c/o WARREN W LEWIS & JUDEE REEL (TRUSTEES)
BLUE HILL ME 04614

B7239P158

Previous Owner
STORMS, WILLIAM F
Po Box 294

BLUE HILL ME 04614
Sale Date: 10/27/2022

Previous Owner
ROSSI, JACQUELINE
702 PLEASANT ST

BLUE HILL ME 04614
Sale Date: 4/22/2021

Previous Owner
EATON, JULIA
736 PLEASANT STREET

BLUE HILL ME 04614
Sale Date: 7/25/2005

Inspection Witnessed By:

X Date

No./Date	Description	Date Insp.

Notes:

3/20/24 NAH, ADD OP'S
'24 @ REVAL SALES REVIEW ADJ CALL COMP & ADJ COND
5/13/22-VAC HSE PARTIALLY GUTTED. ADJ FUNC
1/11/17 - REV W/MRS. NC TO REMOD. ADD FULL BATH,
MOVE 432 SF SHED TO LOT 7A (WENT WITH LOT SPLIT).
3/4/13 - REV, NAH, EST N/C.
6/30/08 NAH N/C

Blue Hill

Property Data

Neighborhood **61 NEIGHBORHOOD 61.**

Tree Growth Year **0**

X Coordinate **0**

Y Coordinate **0**

Zone/Land Use **11 RESIDENTIAL**

Secondary Zone

Topography **2 ROLLING**

1.LEVEL	4.BELOW ST	7.ROUGH
2.ROLLING	5.LOW	8.
3.ABOVE ST	6.SWAMPY	9.

Utilities **4 DRILLED WELL 7 SEPTIC**

1.SUMMER	4.DR WELL	7.SEPTIC
2.WATER	5.DUG WELL	8.SPRING
3.SEWER	6.LAKE WTR	9.NONE

Street **1 PAVED**

1.PAVED	4.PROPOSED	7.
2.SEMI IMP	5.	8.
3.GRAVEL	6.	9.NONE

0

SPRINGWORK YEAR **0**

Sale Data

Sale Date **10/27/2022**

Price **324,900**

Sale Type **2 LAND &**

1.LAND	4.MOBILE	7.
2.L & B	5.OTHER	8.
3.BUILDING	6.	9.

Financing **7 UNKNOWN.....**

1.CONVENT	4.SELLER	7.UNKNOWN
2.FHA/VA	5.PRIVATE	8.
3.ASSUMED	6.CASH	9.UNKNOWN

Validity **1 ARMS LENGTH**

1.VALID	4.SPLIT	7.RENOVATE
2.RELATED	5.PARTIAL	8.OTHER
3.DISTRESS	6.EXEMPT	9.

Verified **5 PUBLIC RECORD**

1.BUYER	4.AGENT	7.FAMILY
2.SELLER	5.PUB REC	8.OTHER
3.LENDER	6.MLS	9.CONFID

Assessment Record

Year	Land	Buildings	Exempt	Total
2011	53,300	105,900	0	159,200
2012	53,300	105,900	0	159,200
2013	45,300	90,300	0	135,600
2014	45,300	90,300	0	135,600
2015	45,300	90,300	0	135,600
2016	45,300	90,300	15,000	120,600
2017	45,300	89,800	20,000	115,100
2018	45,300	89,800	20,000	115,100
2019	45,300	89,800	19,600	115,500
2020	45,300	89,800	24,500	110,600
2021	45,300	89,800	24,000	111,100
2022	45,300	65,200	0	110,500
2023	45,300	65,200	0	110,500
2024	93,300	220,900	25,000	289,200

Land Data

Front Foot	Type	Effective Frontage	Effective Depth	Influence Factor	Influence Code
11.REGULAR LOT				%	
12.SECONDARY				%	
13.EXCESS FRONTAG				%	
14.REAR LAND				%	
15.MISCELLANEOUS				%	
				%	
				%	
Square Foot		**Square Feet**			
16.REGULAR LOT				%	
17.SECONDARY LOT				%	
18.EXCESS LAND				%	
19.CONDOMINIUM				%	
20.MISCELLANEOUS				%	
				%	
				%	
Fract. Acre		**Acreage/Sites**			
21.HOUSELOT(FRCT)	24	1.00		100 %	0
22.BASELOT(FRCT)	28	2.75		100 %	0
23.REAR(FRCT)				%	
Acres				%	
24.HOUSELOT				%	
25.BASELOT				%	
26.FRONTAGE 1				%	
27.FRONTAGE 2				%	
28.REAR LAND 1				%	
29.REAR LAND 2				%	

Total Acreage 3.75

Influence Codes

1.USE
2.R/W
3.TOPOGRAPHY
4.SIZE
5.ACCESS
6.RESTRICTIONS
7.SHAPE
8.SEMI-IMPROVED
9.FRACTIONAL
Acres
30.REAR LAND 3
31.REAR LAND 4
32.PASTURE
33.CROP
34.HORTICUL I
35.HORTUCUL II
36.ORCHARD
37.SOFTWOOD
38.MIXED WOOD
39.HARDWOOD
40.WASTE
41.GRAVEL PIT
42.MOBILE HOME SI
43.CONDO SITE
44.EXTRA SET OF L
45.M H HOOK-UP
46.HOLE/SITE

Blue Hill

Map Lot 030-007 | Account 417 | Location 702 PLEASANT ST | Card 1 Of 1 | 5/29/2024

Building Style	**1 CONVENTIONAL**	
1.CONV.	5.COLONIAL	9.CONDO
2.RANCH	6.SPLIT	10.
3.R RANCH	7.CONTEMP	11.
4.CAPE	8.COTTAGE	12.
Dwelling Units	**1**	
Other Units	**0**	
Stories	**5 ONE & 3/4 STORY**	
1.1	4.1.5	7.3.5
2.2	5.1.75	8.4
3.3	6.2.5	9.
Exterior Walls	**1 WOOD SIDING**	
1.WOOD	5.SHINGLE	9.OTHER
2.VIN/AL	6.BRK/STN	10.ALUM
3.COMPOS.	7.SINGLE	11.LOG
4.ASBESTOS	8.HARDY/CO	12.STONE
Roof Surface	**1 ASPHALT SHINGLES**	
1.ASPHALT	4.COMPOSIT	7.ROLL
2.SLATE	5.WOOD	8.
3.METAL	6.OTHER	9.
SF Masonry Trim	**0**	
	0	
	0	
Year Built	**1**	
Year Remodeled	**0**	
Foundation	**3 BRICK &/OR STONE**	
1.CONCRETE	4.WOOD	7.
2.C BLOCK	5.SLAB	8.
3.BR/STONE	6.PIERS	9.
Basement	**2 1/2 BASEMENT**	
1.1/4 BMT	4.FULL BMT	7.
2.1/2 BMT	5.NONE	8.
3.3/4 BMT	6.	9.NONE
Bsmt Gar # Cars	**0**	
Wet Basement	**2 DAMP BASEMENT**	
1.DRY	4.DIRT FLR	7.
2.DAMP	5.	8.
3.WET	6.	9.

SF Bsmt Living	**0**	
Fin Bsmt Grade	**0 0**	
	0	
Heat Type	**100%**	**5 FORCED WARM AIR**
1.HWBB	5.FWA	9.NO HEAT
2.HWCI	6.GRAVWA	10.
3.H PUMP	7.ELECTRIC	11.
4.RADIANT	8.FL/WALL	12.
Cool Type	**0%**	**9 NONE**
1.REFRIG	4.W&C AIR	7.
2.EVAPOR	5.	8.
3.H PUMP	6.	9.NONE
Kitchen Style	**2 TYPICAL**	
1.MODERN	4.OBSOLETE	7.
2.TYPICAL	5.	8.
3.OLD TYPE	6.	9.NONE
Bath(s) Style	**2 TYPICAL BATH(S)**	
1.MODERN	4.OBSOLETE	7.
2.TYPICAL	5.	8.
3.OLD TYPE	6.	9.NONE
# Rooms	**0**	
# Bedrooms	**0**	
# Full Baths	**2**	
# Half Baths	**0**	
# Addn Fixtures	**0**	
# Fireplaces	**0**	

TRIO

Layout	**1 TYPICAL**	
1.TYPICAL	4.	7.
2.INADEQ	5.	8.
3.	6.	9.
Attic	**9 NONE**	
1.1/4 FIN	4.FULL FIN	7.
2.1/2 FIN	5.FL/STAIR	8.
3.3/4 FIN	6.	9.NONE
Insulation	**9 NONE**	
1.FULL	4.MINIMAL	7.
2.HEAVY	5.PARTIAL	8.
3.CAPPED	6.	9.NONE
Unfinished %	**0%**	
Grade & Factor	**3 C 100%**	
1.E GRADE	4.B GRADE	7.AAA GRAD
2.D GRADE	5.A GRADE	8.M&S PRIC
3.C GRADE	6.AA GRADE	9.SAME
SQFT (Footprint)	**1080**	
Condition	**4 AVERAGE**	
1.POOR	4.AVG	7.V G
2.FAIR	5.AVG+	8.EXC
3.AVG-	6.GOOD	9.SAME
Phys. % Good	**0%**	
Funct. % Good	**100%**	
Functional Code	**9 NONE**	
1.INCOMP	4.PL/HT	7.
2.OVERBLT	5.DAMAGE/D	8.
3.STYLE	6.	9.NONE
Econ. % Good	**95%**	
Economic Code	**ENCROACHMENT**	
0.None	3.NO POWER	7.
1.LOCATION	4.DAMAGE/D	8.
2.ENCROACH	9.NONE	9.
Entrance Code	**0**	
1.INTERIOR	4.VACANT	7.
2.REFUSAL	5.ESTIMATE	8.
3.INFORMED	6.	9.
Information Code	**0**	
1.OWNER	4.AGENT	7.
2.RELATIVE	5.ESTIMATE	8.
3.TENANT	6.OTHER	9.

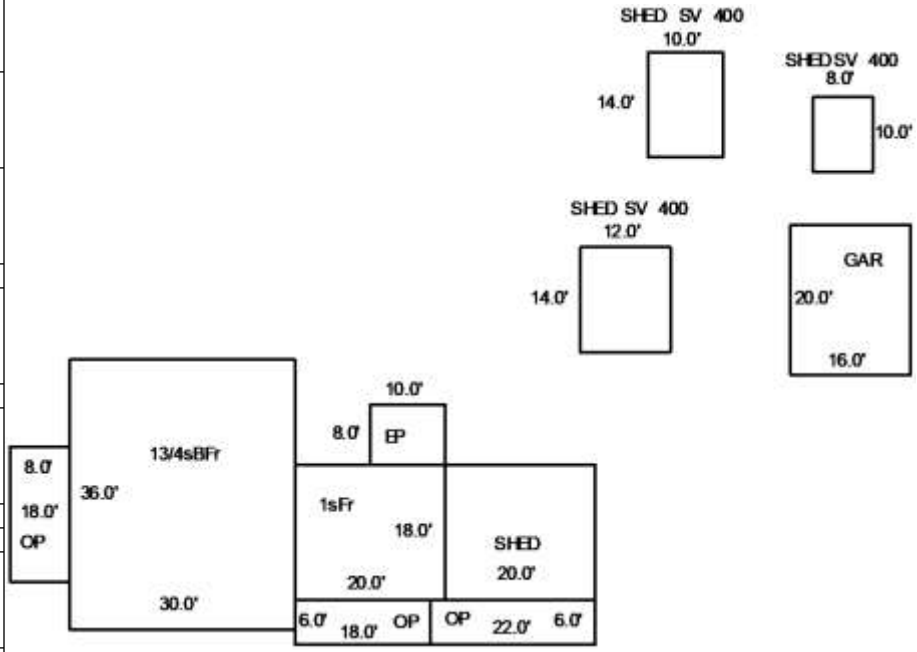

Date Inspected

Additions, Outbuildings & Improvements

Type	Year	Units	Grade	Cond	Phys.	Funct.	Sound Value
1 ONE STORY	0	360	0 0	0	0 %	0 %	
24 FRAME SHED	0	360	0 0	0	0 %	0 %	
22 ENCL	0	80	0 0	0	0 %	0 %	
21 OPEN FRAME	0	108	0 0	0	0 %	0 %	
24 FRAME SHED	0				%	%	600
24 FRAME SHED	0				%	%	600
21 OPEN FRAME	2017	144	3 100	4	0 %	100 %	
21 OPEN FRAME	2023	126	0 0	4	0 %	100 %	
					%	%	
					%	%	

1.ONE STORY FRAM
2.TWO STORY FRAM
3.THREE STORY FR
4.1 & 1/2 STORY
5.1 & 3/4 STORY
6.2 & 1/2 STORY
21.OPEN FRAME POR
22.ENCL PCH/1SFR(
23.FRAME GARAGE
24.FRAME SHED
25.FRAME BAY WIND
26.1SFR OVERHANG
27.UNFIN BASEMENT
28.UNF ATTIC/LOFT
29.FINISHED ATTIC

Map Lot 028-105 Account 418 Location LAND-FARM Card 1 Of 1 5/29/2024

PERKINS, DONNIE L
PERKINS, ETTA E
65 RANGE ROAD
BLUE HILL ME 04614

B842P103 B4186P311 B4258P309

Previous Owner
CLOSSON,LAWRIS
PERKINS, DONNIE & ETTA
65 RANGE ROAD
BLUE HILL ME 04614
Sale Date: 9/20/2005

Previous Owner
CLOSSON,LAWRIS & DONNIE PERKINS
65 RANGE ROAD

BLUE HILL ME 04614

Inspection Witnessed By:

X Date

No./Date	Description	Date Insp.

Notes:

5/2/13 DRIVE BY CALL COMP
3/16/09 W/ETTA AT OFFICE ADD GARAGE INC FOR SIDING AND DOORS.
09- 4 ACRES REMOVED FROM FL. 2AC TO LOT 64 AND ACRES REMOVED FOR NEW GAR BUILT
1/19/2010-NO REVIEW-JUST THERE-CHECK 2010 3/9/10-DRIVEBY-GARAGE NOW HAS DOORS-ADJUST INC. 4/14/11 ADJ GRADE AND START OF SIDING ADJ INC.

Blue Hill

Property Data

Neighborhood **62 NEIGHBORHOOD 62.**

Tree Growth Year **0**

X Coordinate **0**

Y Coordinate **0**

Zone/Land Use **11 RESIDENTIAL**

Secondary Zone

Topography **2 ROLLING** **7 ROUGH**

1.LEVEL	4.BELOW ST	7.ROUGH
2.ROLLING	5.LOW	8.
3.ABOVE ST	6.SWAMPY	9.

Utilities **9 NONE**

1.SUMMER	4.DR WELL	7.SEPTIC
2.WATER	5.DUG WELL	8.SPRING
3.SEWER	6.LAKE WTR	9.NONE

Street **9 NONE**

1.PAVED	4.PROPOSED	7.
2.SEMI IMP	5.	8.
3.GRAVEL	6.	9.NONE

0

SPRINGWORK YEAR **0**

Sale Data

Sale Date **7/25/2005**

Price **9,000**

Sale Type **1 LAND ONLY**

1.LAND	4.MOBILE	7.
2.L & B	5.OTHER	8.
3.BUILDING	6.	9.

Financing **7 UNKNOWN.....**

1.CONVENT	4.SELLER	7.UNKNOWN
2.FHA/VA	5.PRIVATE	8.
3.ASSUMED	6.CASH	9.UNKNOWN

Validity **2 RELATED PARTIES**

1.VALID	4.SPLIT	7.RENOVATE
2.RELATED	5.PARTIAL	8.OTHER
3.DISTRESS	6.EXEMPT	9.

Verified

1.BUYER	4.AGENT	7.FAMILY
2.SELLER	5.PUB REC	8.OTHER
3.LENDER	6.MLS	9.CONFID

Assessment Record

Year	Land	Buildings	Exempt	Total
2011	19,200	24,400	0	43,600
2012	19,200	24,400	0	43,600
2013	16,300	23,100	0	39,400
2014	16,300	23,100	0	39,400
2015	16,300	23,100	0	39,400
2016	16,300	23,100	0	39,400
2017	16,300	23,100	0	39,400
2018	16,300	23,100	0	39,400
2019	16,300	23,100	0	39,400
2020	16,300	23,100	0	39,400
2021	15,900	23,100	0	39,000
2022	15,900	23,100	0	39,000
2023	15,900	23,100	0	39,000
2024	18,800	64,800	0	83,600

Land Data

Front Foot	Type	Effective Frontage	Effective Depth	Influence Factor	Influence Code
11.REGULAR LOT				%	
12.SECONDARY				%	
13.EXCESS FRONTAG				%	
14.REAR LAND				%	
15.MISCELLANEOUS				%	
				%	
				%	
Square Foot		**Square Feet**			
16.REGULAR LOT				%	
17.SECONDARY LOT				%	
18.EXCESS LAND				%	
19.CONDOMINIUM				%	
20.MISCELLANEOUS				%	
				%	
				%	
Fract. Acre		**Acreage/Sites**			
21.HOUSELOT(FRCT)	34	35.00		100 %	0
22.BASELOT(FRCT)	29	2.00		100 %	0
23.REAR(FRCT)				%	
Acres				%	
24.HOUSELOT				%	
25.BASELOT				%	
26.FRONTAGE 1				%	
27.FRONTAGE 2				%	
28.REAR LAND 1				%	
29.REAR LAND 2				%	

Total Acreage 37.00

Influence Codes

1.USE
2.R/W
3.TOPOGRAPHY
4.SIZE
5.ACCESS
6.RESTRICTIONS
7.SHAPE
8.SEMI-IMPROVED
9.FRACTIONAL
Acres
30.REAR LAND 3
31.REAR LAND 4
32.PASTURE
33.CROP
34.HORTICUL I
35.HORTUCUL II
36.ORCHARD
37.SOFTWOOD
38.MIXED WOOD
39.HARDWOOD
40.WASTE
41.GRAVEL PIT
42.MOBILE HOME SI
43.CONDO SITE
44.EXTRA SET OF L
45.M H HOOK-UP
46.HOLE/SITE

Blue Hill

Map Lot 028-105 | Account 418 | Location LAND-FARM | Card 1 Of 1 | 5/29/2024

Building Style		
1.CONV.	5.COLONIAL	9.CONDO
2.RANCH	6.SPLIT	10.
3.R RANCH	7.CONTEMP	11.
4.CAPE	8.COTTAGE	12.

Dwelling Units

Other Units

Stories		
1.1	4.1.5	7.3.5
2.2	5.1.75	8.4
3.3	6.2.5	9.

Exterior Walls		
1.WOOD	5.SHINGLE	9.OTHER
2.VIN/AL	6.BRK/STN	10.ALUM
3.COMPOS.	7.SINGLE	11.LOG
4.ASBESTOS	8.HARDY/CO	12.STONE

Roof Surface		
1.ASPHALT	4.COMPOSIT	7.ROLL
2.SLATE	5.WOOD	8.
3.METAL	6.OTHER	9.

SF Masonry Trim

Year Built

Year Remodeled

Foundation		
1.CONCRETE	4.WOOD	7.
2.C BLOCK	5.SLAB	8.
3.BR/STONE	6.PIERS	9.

Basement		
1.1/4 BMT	4.FULL BMT	7.
2.1/2 BMT	5.NONE	8.
3.3/4 BMT	6.	9.NONE

Bsmt Gar # Cars

Wet Basement		
1.DRY	4.DIRT FLR	7.
2.DAMP	5.	8.
3.WET	6.	9.

SF Bsmt Living

Fin Bsmt Grade

Heat Type		
1.HWBB	5.FWA	9.NO HEAT
2.HWCI	6.GRAVWA	10.
3.H PUMP	7.ELECTRIC	11.
4.RADIANT	8.FL/WALL	12.

Cool Type		
1.REFRIG	4.W&C AIR	7.
2.EVAPOR	5.	8.
3.H PUMP	6.	9.NONE

Kitchen Style		
1.MODERN	4.OBSOLETE	7.
2.TYPICAL	5.	8.
3.OLD TYPE	6.	9.NONE

Bath(s) Style		
1.MODERN	4.OBSOLETE	7.
2.TYPICAL	5.	8.
3.OLD TYPE	6.	9.NONE

Rooms

Bedrooms

Full Baths

Half Baths

Addn Fixtures

Fireplaces

TRIO

Layout		
1.TYPICAL	4.	7.
2.INADEQ	5.	8.
3.	6.	9.

Attic		
1.1/4 FIN	4.FULL FIN	7.
2.1/2 FIN	5.FL/STAIR	8.
3.3/4 FIN	6.	9.NONE

Insulation		
1.FULL	4.MINIMAL	7.
2.HEAVY	5.PARTIAL	8.
3.CAPPED	6.	9.NONE

Unfinished %

Grade & Factor		
1.E GRADE	4.B GRADE	7.AAA GRAD
2.D GRADE	5.A GRADE	8.M&S PRIC
3.C GRADE	6.AA GRADE	9.SAME

SQFT (Footprint)

Condition		
1.POOR	4.AVG	7.V G
2.FAIR	5.AVG+	8.EXC
3.AVG-	6.GOOD	9.SAME

Phys. % Good

Funct. % Good

Functional Code		
1.INCOMP	4.PL/HT	7.
2.OVERBLT	5.DAMAGE/D	8.
3.STYLE	6.	9.NONE

Econ. % Good

Economic Code		
0.None	3.NO POWER	7.
1.LOCATION	4.DAMAGE/D	8.
2.ENCROACH	9.NONE	9.

Entrance Code **0**		
1.INTERIOR	4.VACANT	7.
2.REFUSAL	5.ESTIMATE	8.
3.INFORMED	6.	9.

Information Code **0**		
1.OWNER	4.AGENT	7.
2.RELATIVE	5.ESTIMATE	8.
3.TENANT	6.OTHER	9.

Date Inspected

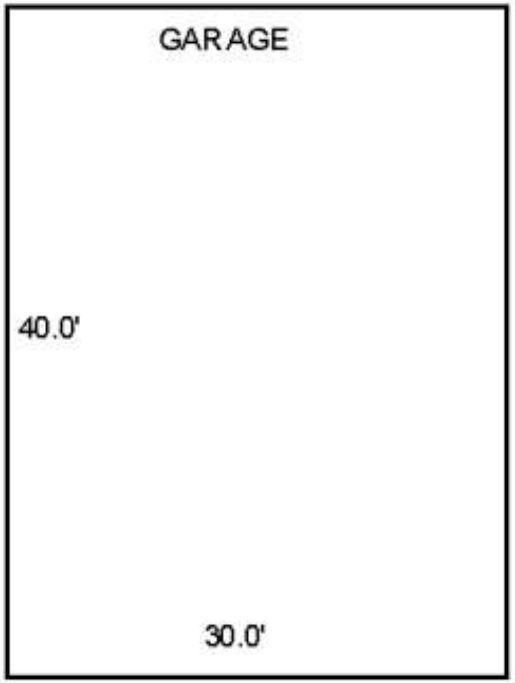

Additions, Outbuildings & Improvements

Type	Year	Units	Grade	Cond	Phys.	Funct.	Sound Value
57 GARAGE (DET)	2008	1200	3 105	3	0 %	100 %	
					%	%	
					%	%	
					%	%	
					%	%	
					%	%	
					%	%	
					%	%	
					%	%	
					%	%	

1.ONE STORY FRAM
2.TWO STORY FRAM
3.THREE STORY FR
4.1 & 1/2 STORY
5.1 & 3/4 STORY
6.2 & 1/2 STORY
21.OPEN FRAME POR
22.ENCL PCH/1SFR(
23.FRAME GARAGE
24.FRAME SHED
25.FRAME BAY WIND
26.1SFR OVERHANG
27.UNFIN BASEMENT
28.UNF ATTIC/LOFT
29.FINISHED ATTIC

Map Lot 029-114 | Account 419 | Location LAND-FARM, RANGE RD | Card 1 Of 1 | 5/29/2024

PERT, DANIEL, CORINNE & MERLE
PERT, TIMOTHY & JENNIFER
174 RANGE ROAD
BLUE HILL ME 04614

B7214P590

Previous Owner
PERKINS, LAWRIS
C/O DONNIE PERKINS
65 RANGE RD
BLUE HILL ME 04614
Sale Date: 6/22/2022

Previous Owner
PERT, DANIEL
PERT, DANIEL & CORINNE
174 RANGE ROAD
BLUE HILL ME 04614
Sale Date: 10/04/2006

Previous Owner
DANICO, JULIA
ROSSI, JACQUELINE
736 PLEASANT STREET
BLUE HILL ME 04614
Sale Date: 12/19/2005

Inspection Witnessed By:

X Date

No./Date	Description	Date Insp.

Notes:

'23 NEW OWNER F.L. REFILE N/C TO ACRES ADJ ACRES FROM HORT 1 TO BLUEBERRY

Blue Hill

Property Data

Neighborhood	**60 NEIGHBORHOOD 60.**
Tree Growth Year	**0**
X Coordinate	**0**
Y Coordinate	**0**
Zone/Land Use	**11 RESIDENTIAL**
Secondary Zone	
Topography	**1 LEVEL**

1.LEVEL 4.BELOW ST 7.ROUGH
2.ROLLING 5.LOW 8.
3.ABOVE ST 6.SWAMPY 9.

Utilities	**9 NONE**

1.SUMMER 4.DR WELL 7.SEPTIC
2.WATER 5.DUG WELL 8.SPRING
3.SEWER 6.LAKE WTR 9.NONE

Street	**3 GRAVEL**

1.PAVED 4.PROPOSED 7.
2.SEMI IMP 5. 8.
3.GRAVEL 6. 9.NONE

	0
SPRINGWORK YEAR	**0**

Sale Data

Sale Date	**6/22/2022**
Price	**280,000**
Sale Type	**1 LAND ONLY**

1.LAND 4.MOBILE 7.
2.L & B 5.OTHER 8.
3.BUILDING 6. 9.

Financing	**7 UNKNOWN.....**

1.CONVENT 4.SELLER 7.UNKNOWN
2.FHA/VA 5.PRIVATE 8.
3.ASSUMED 6.CASH 9.UNKNOWN

Validity	**8 OTHER NON VALID**

1.VALID 4.SPLIT 7.RENOVATE
2.RELATED 5.PARTIAL 8.OTHER
3.DISTRESS 6.EXEMPT 9.

Verified	**5 PUBLIC RECORD**

1.BUYER 4.AGENT 7.FAMILY
2.SELLER 5.PUB REC 8.OTHER
3.LENDER 6.MLS 9.CONFID

Assessment Record

Year	Land	Buildings	Exempt	Total
2011	36,700	0	0	36,700
2012	36,800	0	0	36,800
2013	31,800	0	0	31,800
2014	33,400	0	0	33,400
2015	33,500	0	0	33,500
2016	34,300	0	0	34,300
2017	34,700	0	0	34,700
2018	34,600	0	0	34,600
2019	33,800	0	0	33,800
2020	33,700	0	0	33,700
2021	32,800	0	0	32,800
2022	32,700	0	0	32,700
2023	35,100	0	0	35,100
2024	41,800	0	0	41,800

Land Data

Front Foot	Type	Effective Frontage	Effective Depth	Influence Factor	Influence Code
11.REGULAR LOT				%	
12.SECONDARY				%	
13.EXCESS FRONTAG				%	
14.REAR LAND				%	
15.MISCELLANEOUS				%	
				%	
				%	
Square Foot		**Square Feet**			
16.REGULAR LOT				%	
17.SECONDARY LOT				%	
18.EXCESS LAND				%	
19.CONDOMINIUM				%	
20.MISCELLANEOUS				%	
				%	
				%	
Fract. Acre		**Acreage/Sites**			
21.HOUSELOT(FRCT)	51	60.00		100 %	0
22.BASELOT(FRCT)	48	20.00		100 %	0
23.REAR(FRCT)	50	70.00		100 %	0
Acres				%	
24.HOUSELOT				%	
25.BASELOT				%	
26.FRONTAGE 1				%	
27.FRONTAGE 2				%	
28.REAR LAND 1					
29.REAR LAND 2					

Total Acreage 150.00

Influence Codes

1.USE
2.R/W
3.TOPOGRAPHY
4.SIZE
5.ACCESS
6.RESTRICTIONS
7.SHAPE
8.SEMI-IMPROVED
9.FRACTIONAL
Acres
30.REAR LAND 3
31.REAR LAND 4
32.PASTURE
33.CROP
34.HORTICUL I
35.HORTUCUL II
36.ORCHARD
37.SOFTWOOD
38.MIXED WOOD
39.HARDWOOD
40.WASTE
41.GRAVEL PIT
42.MOBILE HOME SI
43.CONDO SITE
44.EXTRA SET OF L
45.M H HOOK-UP
46.HOLE/SITE

Blue Hill

Map Lot 029-114 | Account 419 | Location LAND-FARM, RANGE RD | Card 1 Of 1 | 5/29/2024

Building Style		
1.CONV.	5.COLONIAL	9.CONDO
2.RANCH	6.SPLIT	10.
3.R RANCH	7.CONTEMP	11.
4.CAPE	8.COTTAGE	12.

Dwelling Units
Other Units

Stories		
1.1	4.1.5	7.3.5
2.2	5.1.75	8.4
3.3	6.2.5	9.

Exterior Walls		
1.WOOD	5.SHINGLE	9.OTHER
2.VIN/AL	6.BRK/STN	10.ALUM
3.COMPOS.	7.SINGLE	11.LOG
4.ASBESTOS	8.HARDY/CO	12.STONE

Roof Surface		
1.ASPHALT	4.COMPOSIT	7.ROLL
2.SLATE	5.WOOD	8.
3.METAL	6.OTHER	9.

SF Masonry Trim

Year Built
Year Remodeled

Foundation		
1.CONCRETE	4.WOOD	7.
2.C BLOCK	5.SLAB	8.
3.BR/STONE	6.PIERS	9.

Basement		
1.1/4 BMT	4.FULL BMT	7.
2.1/2 BMT	5.NONE	8.
3.3/4 BMT	6.	9.NONE

Bsmt Gar # Cars

Wet Basement		
1.DRY	4.DIRT FLR	7.
2.DAMP	5.	8.
3.WET	6.	9.

SF Bsmt Living
Fin Bsmt Grade

Heat Type		
1.HWBB	5.FWA	9.NO HEAT
2.HWCI	6.GRAVWA	10.
3.H PUMP	7.ELECTRIC	11.
4.RADIANT	8.FL/WALL	12.

Cool Type		
1.REFRIG	4.W&C AIR	7.
2.EVAPOR	5.	8.
3.H PUMP	6.	9.NONE

Kitchen Style		
1.MODERN	4.OBSOLETE	7.
2.TYPICAL	5.	8.
3.OLD TYPE	6.	9.NONE

Bath(s) Style		
1.MODERN	4.OBSOLETE	7.
2.TYPICAL	5.	8.
3.OLD TYPE	6.	9.NONE

Rooms
Bedrooms
Full Baths
Half Baths
Addn Fixtures
Fireplaces

TRIO

Layout		
1.TYPICAL	4.	7.
2.INADEQ	5.	8.
3.	6.	9.

Attic		
1.1/4 FIN	4.FULL FIN	7.
2.1/2 FIN	5.FL/STAIR	8.
3.3/4 FIN	6.	9.NONE

Insulation		
1.FULL	4.MINIMAL	7.
2.HEAVY	5.PARTIAL	8.
3.CAPPED	6.	9.NONE

Unfinished %

Grade & Factor		
1.E GRADE	4.B GRADE	7.AAA GRAD
2.D GRADE	5.A GRADE	8.M&S PRIC
3.C GRADE	6.AA GRADE	9.SAME

SQFT (Footprint)

Condition		
1.POOR	4.AVG	7.V G
2.FAIR	5.AVG+	8.EXC
3.AVG-	6.GOOD	9.SAME

Phys. % Good
Funct. % Good

Functional Code		
1.INCOMP	4.PL/HT	7.
2.OVERBLT	5.DAMAGE/D	8.
3.STYLE	6.	9.NONE

Econ. % Good

Economic Code		
0.None	3.NO POWER	7.
1.LOCATION	4.DAMAGE/D	8.
2.ENCROACH	9.NONE	9.

Entrance Code **0**		
1.INTERIOR	4.VACANT	7.
2.REFUSAL	5.ESTIMATE	8.
3.INFORMED	6.	9.

Information Code **0**		
1.OWNER	4.AGENT	7.
2.RELATIVE	5.ESTIMATE	8.
3.TENANT	6.OTHER	9.

Date Inspected

Additions, Outbuildings & Improvements

Type	Year	Units	Grade	Cond	Phys.	Funct.	Sound Value
					%	%	
					%	%	
					%	%	
					%	%	
					%	%	
					%	%	
					%	%	
					%	%	
					%	%	
					%	%	

1.ONE STORY FRAM
2.TWO STORY FRAM
3.THREE STORY FR
4.1 & 1/2 STORY
5.1 & 3/4 STORY
6.2 & 1/2 STORY
21.OPEN FRAME POR
22.ENCL PCH/1SFR(
23.FRAME GARAGE
24.FRAME SHED
25.FRAME BAY WIND
26.1SFR OVERHANG
27.UNFIN BASEMENT
28.UNF ATTIC/LOFT
29.FINISHED ATTIC

Map Lot 027-012-F | Account 420 | Location 143 MINES RD | Card 1 Of 2 | 5/29/2024

CAREW, JOHN R
CAREW, KATHARINE B
PO BOX 1672
BLUE HILL ME 04614

B7066P716

Previous Owner
PARKER, ANNEMARIE
3 STRAWBERRY LANE

SACO ME 04072
Sale Date: 10/23/2020

Previous Owner
GRAY, DUANE
P.O.BOX 716

BLUE HILL ME 04614
Sale Date: 4/30/2013

Inspection Witnessed By:

X Date

No./Date	Description	Date Insp.

Notes:

4/1/24 VAC, STILL INC, MORE DONE, ADD OP CARD 1
5/17/23- W/CONTRACTOR. M+L NEW HOUSE, INLAW APARTMENT, AND GARAGE APARTMENT.
'21 COMBINE LOT 12-G WITH THIS LOT
'14 NEW LOT

Blue Hill

Property Data

Neighborhood **48 NEIGHBORHOOD 48.**

Tree Growth Year **0**

X Coordinate **0**

Y Coordinate **0**

Zone/Land Use **11 RESIDENTIAL**

Secondary Zone **12 .....**

Topography **2 ROLLING**

1.LEVEL 4.BELOW ST 7.ROUGH
2.ROLLING 5.LOW 8.
3.ABOVE ST 6.SWAMPY 9.

Utilities **4 DRILLED WELL 7 SEPTIC**

1.SUMMER 4.DR WELL 7.SEPTIC
2.WATER 5.DUG WELL 8.SPRING
3.SEWER 6.LAKE WTR 9.NONE

Street **1 PAVED**

1.PAVED 4.PROPOSED 7.
2.SEMI IMP 5. 8.
3.GRAVEL 6. 9.NONE

0

SPRINGWORK YEAR **0**

Sale Data

Sale Date **10/23/2020**

Price **65,000**

Sale Type **1 LAND ONLY**

1.LAND 4.MOBILE 7.
2.L & B 5.OTHER 8.
3.BUILDING 6. 9.

Financing **9 UNKNOWN**

1.CONVENT 4.SELLER 7.UNKNOWN
2.FHA/VA 5.PRIVATE 8.
3.ASSUMED 6.CASH 9.UNKNOWN

Validity **1 ARMS LENGTH**

1.VALID 4.SPLIT 7.RENOVATE
2.RELATED 5.PARTIAL 8.OTHER
3.DISTRESS 6.EXEMPT 9.

Verified **5 PUBLIC RECORD**

1.BUYER 4.AGENT 7.FAMILY
2.SELLER 5.PUB REC 8.OTHER
3.LENDER 6.MLS 9.CONFID

Assessment Record

Year	Land	Buildings	Exempt	Total
2014	35,200	0	0	35,200
2015	35,200	0	0	35,200
2016	35,200	0	0	35,200
2017	35,200	0	0	35,200
2018	35,200	0	0	35,200
2019	35,200	0	0	35,200
2020	35,200	0	0	35,200
2021	47,900	0	0	47,900
2022	47,900	0	0	47,900
2023	60,700	158,400	0	219,100
2024	93,800	517,400	0	611,200

Land Data

Front Foot	Type	Effective Frontage	Effective Depth	Influence Factor	Influence Code
11.REGULAR LOT				%	
12.SECONDARY				%	
13.EXCESS FRONTAG				%	
14.REAR LAND				%	
15.MISCELLANEOUS				%	
				%	
				%	
Square Foot		**Square Feet**			
16.REGULAR LOT				%	
17.SECONDARY LOT				%	
18.EXCESS LAND				%	
19.CONDOMINIUM				%	
20.MISCELLANEOUS				%	
				%	
				%	
Fract. Acre		**Acreage/Sites**			
21.HOUSELOT(FRCT)	24	1.00		85 %	3
22.BASELOT(FRCT)	28	5.00		100 %	0
23.REAR(FRCT)	29	14.00		100 %	0
Acres				%	
24.HOUSELOT				%	
25.BASELOT				%	
26.FRONTAGE 1				%	
27.FRONTAGE 2				%	
28.REAR LAND 1				%	
29.REAR LAND 2				%	

Total Acreage 20.00

Influence Codes

1.USE
2.R/W
3.TOPOGRAPHY
4.SIZE
5.ACCESS
6.RESTRICTIONS
7.SHAPE
8.SEMI-IMPROVED
9.FRACTIONAL
Acres
30.REAR LAND 3
31.REAR LAND 4
32.PASTURE
33.CROP
34.HORTICUL I
35.HORTUCUL II
36.ORCHARD
37.SOFTWOOD
38.MIXED WOOD
39.HARDWOOD
40.WASTE
41.GRAVEL PIT
42.MOBILE HOME SI
43.CONDO SITE
44.EXTRA SET OF L
45.M H HOOK-UP
46.HOLE/SITE

Blue Hill

Map Lot 027-012-F | Account 420 | Location 143 MINES RD | Card 1 Of 2 | 5/29/2024

Building Style	**4 CAPE**	
1.CONV.	5.COLONIAL	9.CONDO
2.RANCH	6.SPLIT	10.
3.R RANCH	7.CONTEMP	11.
4.CAPE	8.COTTAGE	12.
Dwelling Units	**2**	
Other Units	**0**	
Stories	**2 TWO STORY**	
1.1	4.1.5	7.3.5
2.2	5.1.75	8.4
3.3	6.2.5	9.
Exterior Walls	**2 VINYL/ALUMINUM**	
1.WOOD	5.SHINGLE	9.OTHER
2.VIN/AL	6.BRK/STN	10.ALUM
3.COMPOS.	7.SINGLE	11.LOG
4.ASBESTOS	8.HARDY/CO	12.STONE
Roof Surface	**1 ASPHALT SHINGLES**	
1.ASPHALT	4.COMPOSIT	7.ROLL
2.SLATE	5.WOOD	8.
3.METAL	6.OTHER	9.
SF Masonry Trim	**0**	
	0	
	0	
Year Built	**2022**	
Year Remodeled	**0**	
Foundation	**1 CONCRETE**	
1.CONCRETE	4.WOOD	7.
2.C BLOCK	5.SLAB	8.
3.BR/STONE	6.PIERS	9.
Basement	**4 FULL BASEMENT**	
1.1/4 BMT	4.FULL BMT	7.
2.1/2 BMT	5.NONE	8.
3.3/4 BMT	6.	9.NONE
Bsmt Gar # Cars	**0**	
Wet Basement	**1 DRY BASEMENT**	
1.DRY	4.DIRT FLR	7.
2.DAMP	5.	8.
3.WET	6.	9.

SF Bsmt Living	**650**	
Fin Bsmt Grade	**9 100**	
	0	
Heat Type	**100%**	**4 RADIANT**
1.HWBB	5.FWA	9.NO HEAT
2.HWCI	6.GRAVWA	10.
3.H PUMP	7.ELECTRIC	11.
4.RADIANT	8.FL/WALL	12.
Cool Type	**0%**	**9 NONE**
1.REFRIG	4.W&C AIR	7.
2.EVAPOR	5.	8.
3.H PUMP	6.	9.NONE
Kitchen Style	**2 TYPICAL**	
1.MODERN	4.OBSOLETE	7.
2.TYPICAL	5.	8.
3.OLD TYPE	6.	9.NONE
Bath(s) Style	**2 TYPICAL BATH(S)**	
1.MODERN	4.OBSOLETE	7.
2.TYPICAL	5.	8.
3.OLD TYPE	6.	9.NONE
# Rooms	**0**	
# Bedrooms	**0**	
# Full Baths	**4**	
# Half Baths	**1**	
# Addn Fixtures	**0**	
# Fireplaces	**0**	

TRIO

Layout	**1 TYPICAL**	
1.TYPICAL	4.	7.
2.INADEQ	5.	8.
3.	6.	9.
Attic	**9 NONE**	
1.1/4 FIN	4.FULL FIN	7.
2.1/2 FIN	5.FL/STAIR	8.
3.3/4 FIN	6.	9.NONE
Insulation	**1 FULL**	
1.FULL	4.MINIMAL	7.
2.HEAVY	5.PARTIAL	8.
3.CAPPED	6.	9.NONE
Unfinished %	**0%**	
Grade & Factor	**4 B 100%**	
1.E GRADE	4.B GRADE	7.AAA GRAD
2.D GRADE	5.A GRADE	8.M&S PRIC
3.C GRADE	6.AA GRADE	9.SAME
SQFT (Footprint)	**1380**	
Condition	**4 AVERAGE**	
1.POOR	4.AVG	7.V G
2.FAIR	5.AVG+	8.EXC
3.AVG-	6.GOOD	9.SAME
Phys. % Good	**0%**	
Funct. % Good	**75%**	
Functional Code	**1 INCOMPLETE**	
1.INCOMP	4.PL/HT	7.
2.OVERBLT	5.DAMAGE/D	8.
3.STYLE	6.	9.NONE
Econ. % Good	**100%**	
Economic Code	**NONE**	
0.None	3.NO POWER	7.
1.LOCATION	4.DAMAGE/D	8.
2.ENCROACH	9.NONE	9.
Entrance Code	**0**	
1.INTERIOR	4.VACANT	7.
2.REFUSAL	5.ESTIMATE	8.
3.INFORMED	6.	9.
Information Code	**0**	
1.OWNER	4.AGENT	7.
2.RELATIVE	5.ESTIMATE	8.
3.TENANT	6.OTHER	9.



Date Inspected

Additions, Outbuildings & Improvements

Type	Year	Units	Grade	Cond	Phys.	Funct.	Sound Value
21 OPEN FRAME	0	390	0 0	0	0 %	0 %	
7 ONE STY BSMT FR	0	640	0 0	0	0 %	0 %	
21 OPEN FRAME	0	54	0 0	0	0 %	0 %	
					%	%	
					%	%	
					%	%	
					%	%	
					%	%	
					%	%	
					%	%	

1.ONE STORY FRAM
2.TWO STORY FRAM
3.THREE STORY FR
4.1 & 1/2 STORY
5.1 & 3/4 STORY
6.2 & 1/2 STORY
21.OPEN FRAME POR
22.ENCL PCH/1SFR(
23.FRAME GARAGE
24.FRAME SHED
25.FRAME BAY WIND
26.1SFR OVERHANG
27.UNFIN BASEMENT
28.UNF ATTIC/LOFT
29.FINISHED ATTIC

Map Lot 027-012-F | Account 420 | Location 143 MINES RD | Card 2 Of 2 | 5/29/2024

CAREW, JOHN R
CAREW, KATHARINE B
PO BOX 1672
BLUE HILL ME 04614

B7066P716

Previous Owner
PARKER, ANNEMARIE
3 STRAWBERRY LANE

SACO ME 04072
Sale Date: 10/23/2020

Previous Owner
GRAY, DUANE
P.O.BOX 716

BLUE HILL ME 04614
Sale Date: 4/30/2013

Inspection Witnessed By:

X Date

No./Date	Description	Date Insp.

Notes:

Blue Hill

Property Data

Neighborhood	**48 NEIGHBORHOOD 48.**
Tree Growth Year	**0**
X Coordinate	**0**
Y Coordinate	**0**
Zone/Land Use	**11 RESIDENTIAL**
Secondary Zone	**12 .....**
Topography	**2 ROLLING**

1.LEVEL 4.BELOW ST 7.ROUGH
2.ROLLING 5.LOW 8.
3.ABOVE ST 6.SWAMPY 9.

Utilities **4 DRILLED WELL 7 SEPTIC**

1.SUMMER 4.DR WELL 7.SEPTIC
2.WATER 5.DUG WELL 8.SPRING
3.SEWER 6.LAKE WTR 9.NONE

Street **1 PAVED**

1.PAVED 4.PROPOSED 7.
2.SEMI IMP 5. 8.
3.GRAVEL 6. 9.NONE

0

SPRINGWORK YEAR **0**

Sale Data

Sale Date	**10/23/2020**
Price	**65,000**
Sale Type	**1 LAND ONLY**

1.LAND 4.MOBILE 7.
2.L & B 5.OTHER 8.
3.BUILDING 6. 9.

Financing **9 UNKNOWN**

1.CONVENT 4.SELLER 7.UNKNOWN
2.FHA/VA 5.PRIVATE 8.
3.ASSUMED 6.CASH 9.UNKNOWN

Validity **1 ARMS LENGTH**

1.VALID 4.SPLIT 7.RENOVATE
2.RELATED 5.PARTIAL 8.OTHER
3.DISTRESS 6.EXEMPT 9.

Verified **5 PUBLIC RECORD**

1.BUYER 4.AGENT 7.FAMILY
2.SELLER 5.PUB REC 8.OTHER
3.LENDER 6.MLS 9.CONFID

Assessment Record

Year	Land	Buildings	Exempt	Total
2023	0	50,600	0	50,600
2024	0	123,200	0	123,200

Land Data

Front Foot	Type	Effective Frontage	Effective Depth	Influence Factor	Influence Code
11.REGULAR LOT				%	
12.SECONDARY				%	
13.EXCESS FRONTAG				%	
14.REAR LAND				%	
15.MISCELLANEOUS				%	
				%	
				%	
Square Foot		**Square Feet**			
16.REGULAR LOT				%	
17.SECONDARY LOT				%	
18.EXCESS LAND				%	
19.CONDOMINIUM				%	
20.MISCELLANEOUS				%	
				%	
				%	
Fract. Acre		**Acreage/Sites**			
21.HOUSELOT(FRCT)				%	
22.BASELOT(FRCT)				%	
23.REAR(FRCT)				%	
Acres				%	
24.HOUSELOT				%	
25.BASELOT				%	
26.FRONTAGE 1				%	
27.FRONTAGE 2				%	
28.REAR LAND 1					
29.REAR LAND 2					

Total Acreage 0.00

Influence Codes

1.USE
2.R/W
3.TOPOGRAPHY
4.SIZE
5.ACCESS
6.RESTRICTIONS
7.SHAPE
8.SEMI-IMPROVED
9.FRACTIONAL
Acres
30.REAR LAND 3
31.REAR LAND 4
32.PASTURE
33.CROP
34.HORTICUL I
35.HORTUCUL II
36.ORCHARD
37.SOFTWOOD
38.MIXED WOOD
39.HARDWOOD
40.WASTE
41.GRAVEL PIT
42.MOBILE HOME SI
43.CONDO SITE
44.EXTRA SET OF L
45.M H HOOK-UP
46.HOLE/SITE

Blue Hill

Map Lot 027-012-F | Account 420 | Location 143 MINES RD | Card 2 Of 2 | 5/29/2024

Building Style	**1 CONVENTIONAL**	
1.CONV.	5.COLONIAL	9.CONDO
2.RANCH	6.SPLIT	10.
3.R RANCH	7.CONTEMP	11.
4.CAPE	8.COTTAGE	12.
Dwelling Units	**1**	
Other Units	**0**	
Stories	**4 ONE & 1/2 STORY**	
1.1	4.1.5	7.3.5
2.2	5.1.75	8.4
3.3	6.2.5	9.
Exterior Walls	**2 VINYL/ALUMINUM**	
1.WOOD	5.SHINGLE	9.OTHER
2.VIN/AL	6.BRK/STN	10.ALUM
3.COMPOS.	7.SINGLE	11.LOG
4.ASBESTOS	8.HARDY/CO	12.STONE
Roof Surface	**1 ASPHALT SHINGLES**	
1.ASPHALT	4.COMPOSIT	7.ROLL
2.SLATE	5.WOOD	8.
3.METAL	6.OTHER	9.
SF Masonry Trim	**0**	
	0	
	0	
Year Built	**2022**	
Year Remodeled	**0**	
Foundation	**5 CONCRETE SLAB**	
1.CONCRETE	4.WOOD	7.
2.C BLOCK	5.SLAB	8.
3.BR/STONE	6.PIERS	9.
Basement	**9 NO BASEMENT**	
1.1/4 BMT	4.FULL BMT	7.
2.1/2 BMT	5.NONE	8.
3.3/4 BMT	6.	9.NONE
Bsmt Gar # Cars	**0**	
Wet Basement	**9 NO BASEMENT**	
1.DRY	4.DIRT FLR	7.
2.DAMP	5.	8.
3.WET	6.	9.

SF Bsmt Living	**0**	
Fin Bsmt Grade	**0 0**	
	0	
Heat Type	**100%**	**3 HEAT PUMP**
1.HWBB	5.FWA	9.NO HEAT
2.HWCI	6.GRAVWA	10.
3.H PUMP	7.ELECTRIC	11.
4.RADIANT	8.FL/WALL	12.
Cool Type	**0%**	**9 NONE**
1.REFRIG	4.W&C AIR	7.
2.EVAPOR	5.	8.
3.H PUMP	6.	9.NONE
Kitchen Style	**2 TYPICAL**	
1.MODERN	4.OBSOLETE	7.
2.TYPICAL	5.	8.
3.OLD TYPE	6.	9.NONE
Bath(s) Style	**2 TYPICAL BATH(S)**	
1.MODERN	4.OBSOLETE	7.
2.TYPICAL	5.	8.
3.OLD TYPE	6.	9.NONE
# Rooms	**0**	
# Bedrooms	**0**	
# Full Baths	**1**	
# Half Baths	**0**	
# Addn Fixtures	**0**	
# Fireplaces	**0**	

TRIO

Layout	**1 TYPICAL**	
1.TYPICAL	4.	7.
2.INADEQ	5.	8.
3.	6.	9.
Attic	**9 NONE**	
1.1/4 FIN	4.FULL FIN	7.
2.1/2 FIN	5.FL/STAIR	8.
3.3/4 FIN	6.	9.NONE
Insulation	**1 FULL**	
1.FULL	4.MINIMAL	7.
2.HEAVY	5.PARTIAL	8.
3.CAPPED	6.	9.NONE
Unfinished %	**50%**	
Grade & Factor	**3 C 100%**	
1.E GRADE	4.B GRADE	7.AAA GRAD
2.D GRADE	5.A GRADE	8.M&S PRIC
3.C GRADE	6.AA GRADE	9.SAME
SQFT (Footprint)	**840**	
Condition	**4 AVERAGE**	
1.POOR	4.AVG	7.V G
2.FAIR	5.AVG+	8.EXC
3.AVG-	6.GOOD	9.SAME
Phys. % Good	**0%**	
Funct. % Good	**75%**	
Functional Code	**1 INCOMPLETE**	
1.INCOMP	4.PL/HT	7.
2.OVERBLT	5.DAMAGE/D	8.
3.STYLE	6.	9.NONE
Econ. % Good	**100%**	
Economic Code	**NONE**	
0.None	3.NO POWER	7.
1.LOCATION	4.DAMAGE/D	8.
2.ENCROACH	9.NONE	9.
Entrance Code	**0**	
1.INTERIOR	4.VACANT	7.
2.REFUSAL	5.ESTIMATE	8.
3.INFORMED	6.	9.
Information Code	**0**	
1.OWNER	4.AGENT	7.
2.RELATIVE	5.ESTIMATE	8.
3.TENANT	6.OTHER	9.

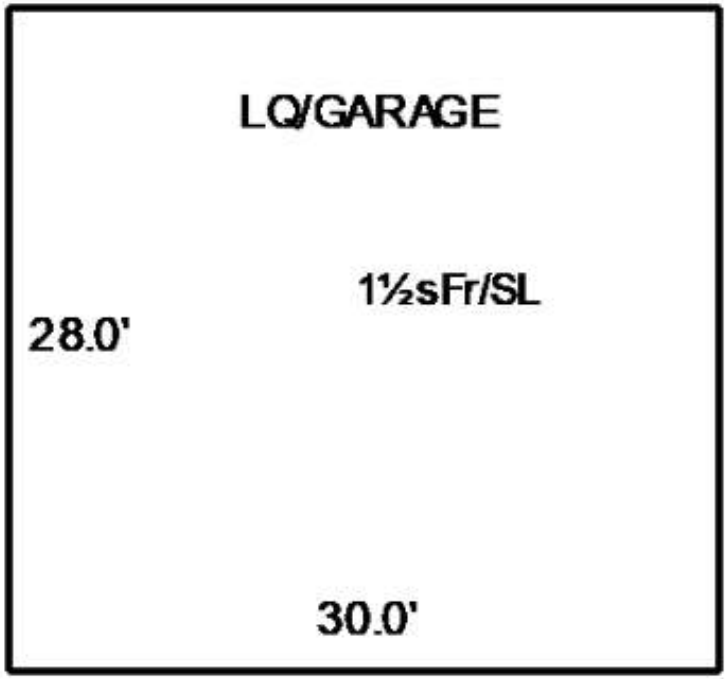

Date Inspected

Additions, Outbuildings & Improvements

Type	Year	Units	Grade	Cond	Phys.	Funct.	Sound Value
					%	%	
					%	%	
					%	%	
					%	%	
					%	%	
					%	%	
					%	%	
					%	%	
					%	%	
					%	%	

1.ONE STORY FRAM
2.TWO STORY FRAM
3.THREE STORY FR
4.1 & 1/2 STORY
5.1 & 3/4 STORY
6.2 & 1/2 STORY
21.OPEN FRAME POR
22.ENCL PCH/1SFR(
23.FRAME GARAGE
24.FRAME SHED
25.FRAME BAY WIND
26.1SFR OVERHANG
27.UNFIN BASEMENT
28.UNF ATTIC/LOFT
29.FINISHED ATTIC

Map Lot 016-025 Account 422 Location 41 PLEASANT ST Card 1 Of 1 5/29/2024

CLUETT, JULIA STURTEVANT (TRUSTEE)
JULIA S. CLUETT 2013 REVOCABLE TRUST
41 PLEASANT ST
BLUE HILL ME 04614

B2912P32 B2957P228 B5852P212 B6594P283 B6836P283

Previous Owner
THORS, ELIZABETH C.
CLUETT, JULIA S
PO BOX 672
BLUE HILL ME 04614
Sale Date: 6/22/2016

Inspection Witnessed By:

X Date

No./Date	Description	Date Insp.

Notes:
3/9/11- REV. VAC. N/C.

Blue Hill

Property Data

Neighborhood	**78 NEIGHBORHOOD 78.**
Tree Growth Year	**0**
X Coordinate	**0**
Y Coordinate	**0**
Zone/Land Use	**11 RESIDENTIAL**
Secondary Zone	
Topography	**2 ROLLING**

1.LEVEL	4.BELOW ST	7.ROUGH
2.ROLLING	5.LOW	8.
3.ABOVE ST	6.SWAMPY	9.

Utilities	**4 DRILLED WELL 3 PUBLIC SEWER**

1.SUMMER	4.DR WELL	7.SEPTIC
2.WATER	5.DUG WELL	8.SPRING
3.SEWER	6.LAKE WTR	9.NONE

Street	**1 PAVED**

1.PAVED	4.PROPOSED	7.
2.SEMI IMP	5.	8.
3.GRAVEL	6.	9.NONE

	0
SPRINGWORK YEAR	**0**

Sale Data

Sale Date	**6/22/2016**
Price	
Sale Type	**2 LAND &**

1.LAND	4.MOBILE	7.
2.L & B	5.OTHER	8.
3.BUILDING	6.	9.

Financing	**7 UNKNOWN.....**

1.CONVENT	4.SELLER	7.UNKNOWN
2.FHA/VA	5.PRIVATE	8.
3.ASSUMED	6.CASH	9.UNKNOWN

Validity	**5 PARTIAL INTEREST**

1.VALID	4.SPLIT	7.RENOVATE
2.RELATED	5.PARTIAL	8.OTHER
3.DISTRESS	6.EXEMPT	9.

Verified	**5 PUBLIC RECORD**

1.BUYER	4.AGENT	7.FAMILY
2.SELLER	5.PUB REC	8.OTHER
3.LENDER	6.MLS	9.CONFID

Assessment Record

Year	Land	Buildings	Exempt	Total
2011	80,200	229,300	0	309,500
2012	80,200	229,300	0	309,500
2013	68,200	194,900	0	263,100
2014	68,200	194,900	0	263,100
2015	68,200	194,900	0	263,100
2016	68,200	194,900	0	263,100
2017	68,200	194,900	0	263,100
2018	68,200	194,900	0	263,100
2019	68,200	194,900	0	263,100
2020	68,200	194,900	0	263,100
2021	68,200	194,900	0	263,100
2022	68,200	194,900	0	263,100
2023	68,200	194,900	0	263,100
2024	120,700	493,600	0	614,300

Land Data

Front Foot	Type	Effective Frontage	Effective Depth	Influence Factor	Influence Code
11.REGULAR LOT				%	
12.SECONDARY				%	
13.EXCESS FRONTAG				%	
14.REAR LAND				%	
15.MISCELLANEOUS				%	
				%	
				%	
Square Foot		**Square Feet**			
16.REGULAR LOT				%	
17.SECONDARY LOT				%	
18.EXCESS LAND				%	
19.CONDOMINIUM				%	
20.MISCELLANEOUS				%	
				%	
				%	
Fract. Acre		**Acreage/Sites**			
21.HOUSELOT(FRCT)	21	0.50		100 %	0
22.BASELOT(FRCT)	28	0.10		100 %	0
23.REAR(FRCT)				%	
Acres				%	
24.HOUSELOT				%	
25.BASELOT				%	
26.FRONTAGE 1				%	
27.FRONTAGE 2				%	
28.REAR LAND 1				%	
29.REAR LAND 2				%	

Total Acreage 0.60

Influence Codes

1.USE
2.R/W
3.TOPOGRAPHY
4.SIZE
5.ACCESS
6.RESTRICTIONS
7.SHAPE
8.SEMI-IMPROVED
9.FRACTIONAL
Acres
30.REAR LAND 3
31.REAR LAND 4
32.PASTURE
33.CROP
34.HORTICUL I
35.HORTUCUL II
36.ORCHARD
37.SOFTWOOD
38.MIXED WOOD
39.HARDWOOD
40.WASTE
41.GRAVEL PIT
42.MOBILE HOME SI
43.CONDO SITE
44.EXTRA SET OF L
45.M H HOOK-UP
46.HOLE/SITE

Blue Hill

Map Lot 016-025 | Account 422 | Location 41 PLEASANT ST | Card 1 Of 1 | 5/29/2024

Building Style	**1 CONVENTIONAL**	
1.CONV.	5.COLONIAL	9.CONDO
2.RANCH	6.SPLIT	10.
3.R RANCH	7.CONTEMP	11.
4.CAPE	8.COTTAGE	12.
Dwelling Units	**1**	
Other Units	**0**	
Stories	**2 TWO STORY**	
1.1	4.1.5	7.3.5
2.2	5.1.75	8.4
3.3	6.2.5	9.
Exterior Walls	**1 WOOD SIDING**	
1.WOOD	5.SHINGLE	9.OTHER
2.VIN/AL	6.BRK/STN	10.ALUM
3.COMPOS.	7.SINGLE	11.LOG
4.ASBESTOS	8.HARDY/CO	12.STONE
Roof Surface	**1 ASPHALT SHINGLES**	
1.ASPHALT	4.COMPOSIT	7.ROLL
2.SLATE	5.WOOD	8.
3.METAL	6.OTHER	9.
SF Masonry Trim	**0**	
	0	
	0	
Year Built	**1848**	
Year Remodeled	**0**	
Foundation	**3 BRICK &/OR STONE**	
1.CONCRETE	4.WOOD	7.
2.C BLOCK	5.SLAB	8.
3.BR/STONE	6.PIERS	9.
Basement	**4 FULL BASEMENT**	
1.1/4 BMT	4.FULL BMT	7.
2.1/2 BMT	5.NONE	8.
3.3/4 BMT	6.	9.NONE
Bsmt Gar # Cars	**0**	
Wet Basement	**1 DRY BASEMENT**	
1.DRY	4.DIRT FLR	7.
2.DAMP	5.	8.
3.WET	6.	9.

SF Bsmt Living	**0**	
Fin Bsmt Grade	**0 0**	
	0	
Heat Type	**100%**	**1 HOT WATER BB**
1.HWBB	5.FWA	9.NO HEAT
2.HWCI	6.GRAVWA	10.
3.H PUMP	7.ELECTRIC	11.
4.RADIANT	8.FL/WALL	12.
Cool Type	**0%**	**9 NONE**
1.REFRIG	4.W&C AIR	7.
2.EVAPOR	5.	8.
3.H PUMP	6.	9.NONE
Kitchen Style	**2 TYPICAL**	
1.MODERN	4.OBSOLETE	7.
2.TYPICAL	5.	8.
3.OLD TYPE	6.	9.NONE
Bath(s) Style	**2 TYPICAL BATH(S)**	
1.MODERN	4.OBSOLETE	7.
2.TYPICAL	5.	8.
3.OLD TYPE	6.	9.NONE
# Rooms	**0**	
# Bedrooms	**0**	
# Full Baths	**2**	
# Half Baths	**2**	
# Addn Fixtures	**0**	
# Fireplaces	**0**	

TRIO

Layout	**1 TYPICAL**	
1.TYPICAL	4.	7.
2.INADEQ	5.	8.
3.	6.	9.
Attic	**9 NONE**	
1.1/4 FIN	4.FULL FIN	7.
2.1/2 FIN	5.FL/STAIR	8.
3.3/4 FIN	6.	9.NONE
Insulation	**1 FULL**	
1.FULL	4.MINIMAL	7.
2.HEAVY	5.PARTIAL	8.
3.CAPPED	6.	9.NONE
Unfinished %	**0%**	
Grade & Factor	**4 B 100%**	
1.E GRADE	4.B GRADE	7.AAA GRAD
2.D GRADE	5.A GRADE	8.M&S PRIC
3.C GRADE	6.AA GRADE	9.SAME
SQFT (Footprint)	**1650**	
Condition	**8 EXCELLENT**	
1.POOR	4.AVG	7.V G
2.FAIR	5.AVG+	8.EXC
3.AVG-	6.GOOD	9.SAME
Phys. % Good	**0%**	
Funct. % Good	**100%**	
Functional Code	**9 NONE**	
1.INCOMP	4.PL/HT	7.
2.OVERBLT	5.DAMAGE/D	8.
3.STYLE	6.	9.NONE
Econ. % Good	**100%**	
Economic Code	**NONE**	
0.None	3.NO POWER	7.
1.LOCATION	4.DAMAGE/D	8.
2.ENCROACH	9.NONE	9.
Entrance Code	**0**	
1.INTERIOR	4.VACANT	7.
2.REFUSAL	5.ESTIMATE	8.
3.INFORMED	6.	9.
Information Code	**0**	
1.OWNER	4.AGENT	7.
2.RELATIVE	5.ESTIMATE	8.
3.TENANT	6.OTHER	9.



Date Inspected

Additions, Outbuildings & Improvements

Type	Year	Units	Grade	Cond	Phys.	Funct.	Sound Value
68 DECK	2020	336	0 0	4	0 %	100 %	
					%	%	
					%	%	
					%	%	
					%	%	
					%	%	
					%	%	
					%	%	
					%	%	
					%	%	

1.ONE STORY FRAM
2.TWO STORY FRAM
3.THREE STORY FR
4.1 & 1/2 STORY
5.1 & 3/4 STORY
6.2 & 1/2 STORY
21.OPEN FRAME POR
22.ENCL PCH/1SFR(
23.FRAME GARAGE
24.FRAME SHED
25.FRAME BAY WIND
26.1SFR OVERHANG
27.UNFIN BASEMENT
28.UNF ATTIC/LOFT
29.FINISHED ATTIC

Map Lot 009-025 | Account 423 | Location 99 PARKER LN | Card 1 Of 2 | 5/29/2024

CLUETT, MARK S. REVOCABLE TRUST
PO BOX 808
BLUE HILL ME 04614

B6037P84

Previous Owner
CLUETT, MARK S.
PO BOX 808

BLUE HILL ME 04614
Sale Date: 4/29/2013

Previous Owner
CLUETT, VIRGINIA & MARK S,

PO BOX 808
BLUE HILL ME 04614
Sale Date: 6/28/2004

Inspection Witnessed By:

X Date

No./Date	Description	Date Insp.

Notes:

1/25/16 REV VAC, RE-MEASURED(NO SKETCH), ADJ SQFT'S, N/C CARD 2
3/27/14 VAC, REM GAR FROM CARD 2 (LISTED TWICE IN ERROR). CALL CARD 1 COMP, ADJ 2s GAR TO FIN/1sGAR
12/23/11-REV-VAC-ADD SV SHED

Blue Hill

Property Data

Neighborhood **11 NEIGHBORHOOD 11.**

Tree Growth Year **0**

X Coordinate **0**

Y Coordinate **0**

Zone/Land Use **48 SHORELAND**

Secondary Zone

Topography **2 ROLLING**

1.LEVEL	4.BELOW ST	7.ROUGH
2.ROLLING	5.LOW	8.
3.ABOVE ST	6.SWAMPY	9.

Utilities **5 DUG WELL** **7 SEPTIC**

1.SUMMER	4.DR WELL	7.SEPTIC
2.WATER	5.DUG WELL	8.SPRING
3.SEWER	6.LAKE WTR	9.NONE

Street **3 GRAVEL**

1.PAVED	4.PROPOSED	7.
2.SEMI IMP	5.	8.
3.GRAVEL	6.	9.NONE

0

SPRINGWORK YEAR **0**

Sale Data

Sale Date **4/29/2013**

Price

Sale Type **2 LAND &**

1.LAND	4.MOBILE	7.
2.L & B	5.OTHER	8.
3.BUILDING	6.	9.

Financing **7 UNKNOWN.....**

1.CONVENT	4.SELLER	7.UNKNOWN
2.FHA/VA	5.PRIVATE	8.
3.ASSUMED	6.CASH	9.UNKNOWN

Validity **2 RELATED PARTIES**

1.VALID	4.SPLIT	7.RENOVATE
2.RELATED	5.PARTIAL	8.OTHER
3.DISTRESS	6.EXEMPT	9.

Verified **5 PUBLIC RECORD**

1.BUYER	4.AGENT	7.FAMILY
2.SELLER	5.PUB REC	8.OTHER
3.LENDER	6.MLS	9.CONFID

Assessment Record

Year	Land	Buildings	Exempt	Total
2011	1,082,500	215,700	0	1,298,200
2012	1,082,500	215,700	0	1,298,200
2013	920,100	175,800	0	1,095,900
2014	920,100	348,600	0	1,268,700
2015	920,100	348,600	0	1,268,700
2016	920,100	328,100	0	1,248,200
2017	920,100	328,100	0	1,248,200
2018	920,100	328,100	0	1,248,200
2019	920,100	328,100	0	1,248,200
2020	920,100	328,100	0	1,248,200
2021	920,100	328,100	0	1,248,200
2022	920,100	328,100	0	1,248,200
2023	920,100	328,100	0	1,248,200
2024	1,178,600	876,200	0	2,054,800

Land Data

Front Foot	Type	Effective Frontage	Effective Depth	Influence Factor	Influence Code
11.REGULAR LOT				%	
12.SECONDARY				%	
13.EXCESS FRONTAG				%	
14.REAR LAND				%	
15.MISCELLANEOUS				%	
				%	
				%	
Square Foot		**Square Feet**			
16.REGULAR LOT				%	
17.SECONDARY LOT				%	
18.EXCESS LAND				%	
19.CONDOMINIUM				%	
20.MISCELLANEOUS				%	
				%	
				%	
Fract. Acre		**Acreage/Sites**			
21.HOUSELOT(FRCT)	24	1.00	100	%	0
22.BASELOT(FRCT)	26	0.70	100	%	0
23.REAR(FRCT)				%	
Acres				%	
24.HOUSELOT				%	
25.BASELOT				%	
26.FRONTAGE 1				%	
27.FRONTAGE 2				%	
28.REAR LAND 1				%	
29.REAR LAND 2				%	

Total Acreage 1.70

Influence Codes

1.USE
2.R/W
3.TOPOGRAPHY
4.SIZE
5.ACCESS
6.RESTRICTIONS
7.SHAPE
8.SEMI-IMPROVED
9.FRACTIONAL

Acres

30.REAR LAND 3
31.REAR LAND 4
32.PASTURE
33.CROP
34.HORTICUL I
35.HORTUCUL II
36.ORCHARD
37.SOFTWOOD
38.MIXED WOOD
39.HARDWOOD
40.WASTE
41.GRAVEL PIT
42.MOBILE HOME SI
43.CONDO SITE
44.EXTRA SET OF L
45.M H HOOK-UP
46.HOLE/SITE

Blue Hill

Map Lot 009-025 | Account 423 | Location 99 PARKER LN | Card 1 Of 2 | 5/29/2024

Building Style	**1 CONVENTIONAL**	
1.CONV.	5.COLONIAL	9.CONDO
2.RANCH	6.SPLIT	10.
3.R RANCH	7.CONTEMP	11.
4.CAPE	8.COTTAGE	12.
Dwelling Units	**1**	
Other Units	**0**	
Stories	**5 ONE & 3/4 STORY**	
1.1	4.1.5	7.3.5
2.2	5.1.75	8.4
3.3	6.2.5	9.
Exterior Walls	**5 SHINGLE**	
1.WOOD	5.SHINGLE	9.OTHER
2.VIN/AL	6.BRK/STN	10.ALUM
3.COMPOS.	7.SINGLE	11.LOG
4.ASBESTOS	8.HARDY/CO	12.STONE
Roof Surface	**1 ASPHALT SHINGLES**	
1.ASPHALT	4.COMPOSIT	7.ROLL
2.SLATE	5.WOOD	8.
3.METAL	6.OTHER	9.
SF Masonry Trim	**0**	
	0	
	0	
Year Built	**1896**	
Year Remodeled	**2012**	
Foundation	**1 CONCRETE**	
1.CONCRETE	4.WOOD	7.
2.C BLOCK	5.SLAB	8.
3.BR/STONE	6.PIERS	9.
Basement	**4 FULL BASEMENT**	
1.1/4 BMT	4.FULL BMT	7.
2.1/2 BMT	5.NONE	8.
3.3/4 BMT	6.	9.NONE
Bsmt Gar # Cars	**0**	
Wet Basement	**1 DRY BASEMENT**	
1.DRY	4.DIRT FLR	7.
2.DAMP	5.	8.
3.WET	6.	9.

SF Bsmt Living	**0**	
Fin Bsmt Grade	**0 0**	
	0	
Heat Type	**100%**	**5 FORCED WARM AIR**
1.HWBB	5.FWA	9.NO HEAT
2.HWCI	6.GRAVWA	10.
3.H PUMP	7.ELECTRIC	11.
4.RADIANT	8.FL/WALL	12.
Cool Type	**0%**	**9 NONE**
1.REFRIG	4.W&C AIR	7.
2.EVAPOR	5.	8.
3.H PUMP	6.	9.NONE
Kitchen Style	**2 TYPICAL**	
1.MODERN	4.OBSOLETE	7.
2.TYPICAL	5.	8.
3.OLD TYPE	6.	9.NONE
Bath(s) Style	**2 TYPICAL BATH(S)**	
1.MODERN	4.OBSOLETE	7.
2.TYPICAL	5.	8.
3.OLD TYPE	6.	9.NONE
# Rooms	**0**	
# Bedrooms	**0**	
# Full Baths	**4**	
# Half Baths	**1**	
# Addn Fixtures	**2**	
# Fireplaces	**1**	

TRIO

Layout	**1 TYPICAL**	
1.TYPICAL	4.	7.
2.INADEQ	5.	8.
3.	6.	9.
Attic	**9 NONE**	
1.1/4 FIN	4.FULL FIN	7.
2.1/2 FIN	5.FL/STAIR	8.
3.3/4 FIN	6.	9.NONE
Insulation	**1 FULL**	
1.FULL	4.MINIMAL	7.
2.HEAVY	5.PARTIAL	8.
3.CAPPED	6.	9.NONE
Unfinished %	**0%**	
Grade & Factor	**5 A 110%**	
1.E GRADE	4.B GRADE	7.AAA GRAD
2.D GRADE	5.A GRADE	8.M&S PRIC
3.C GRADE	6.AA GRADE	9.SAME
SQFT (Footprint)	**1723**	
Condition	**8 EXCELLENT**	
1.POOR	4.AVG	7.V G
2.FAIR	5.AVG+	8.EXC
3.AVG-	6.GOOD	9.SAME
Phys. % Good	**0%**	
Funct. % Good	**100%**	
Functional Code	**9 NONE**	
1.INCOMP	4.PL/HT	7.
2.OVERBLT	5.DAMAGE/D	8.
3.STYLE	6.	9.NONE
Econ. % Good	**100%**	
Economic Code	**NONE**	
0.None	3.NO POWER	7.
1.LOCATION	4.DAMAGE/D	8.
2.ENCROACH	9.NONE	9.
Entrance Code	**0**	
1.INTERIOR	4.VACANT	7.
2.REFUSAL	5.ESTIMATE	8.
3.INFORMED	6.	9.
Information Code	**0**	
1.OWNER	4.AGENT	7.
2.RELATIVE	5.ESTIMATE	8.
3.TENANT	6.OTHER	9.

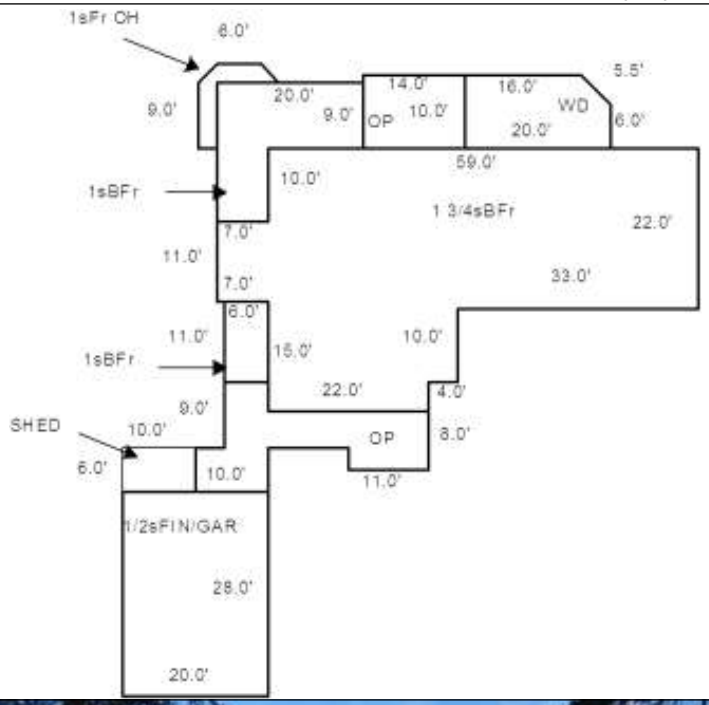

Date Inspected

Additions, Outbuildings & Improvements

Type	Year	Units	Grade	Cond	Phys.	Funct.	Sound Value
21 OPEN FRAME	2012	140	9 100	4	0 %	100 %	
68 DECK	2012	192	9 100	4	0 %	100 %	
21 OPEN FRAME	2012	257	9 100	4	0 %	100 %	
26 1SFR OVERHANG	2012	43	9 100	4	0 %	100 %	
7 ONE STY BSMT FR	2012	250	9 100	4	0 %	100 %	
7 ONE STY BSMT FR	2012	66	9 100	4	0 %	100 %	
30 Finished 1/2	2012	560	9 100	4	0 %	100 %	
23 FRAME GARAGE	2012	560	9 100	4	0 %	100 %	
24 FRAME SHED	2012	60	3 100	4	0 %	100 %	
					%	%	

1.ONE STORY FRAM
2.TWO STORY FRAM
3.THREE STORY FR
4.1 & 1/2 STORY
5.1 & 3/4 STORY
6.2 & 1/2 STORY
21.OPEN FRAME POR
22.ENCL PCH/1SFR(
23.FRAME GARAGE
24.FRAME SHED
25.FRAME BAY WIND
26.1SFR OVERHANG
27.UNFIN BASEMENT
28.UNF ATTIC/LOFT
29.FINISHED ATTIC

Map Lot 009-025 Account 423 Location BLDG-COTTAGE Card 2 Of 2 5/29/2024

CLUETT, MARK S. REVOCABLE TRUST
PO BOX 808
BLUE HILL ME 04614

B6037P84

Previous Owner
CLUETT, MARK S.
PO BOX 808

BLUE HILL ME 04614
Sale Date: 4/29/2013

Previous Owner
CLUETT, VIRGINIA & MARK S,

PO BOX 808
BLUE HILL ME 04614
Sale Date: 6/28/2004

Inspection Witnessed By:

X Date

No./Date	Description	Date Insp.

Notes:

Blue Hill

Property Data

Neighborhood	**11 NEIGHBORHOOD 11.**
Tree Growth Year	**0**
X Coordinate	**0**
Y Coordinate	**0**
Zone/Land Use	**48 SHORELAND**
Secondary Zone	

Topography

1.LEVEL	4.BELOW ST	7.ROUGH
2.ROLLING	5.LOW	8.
3.ABOVE ST	6.SWAMPY	9.

Utilities

1.SUMMER	4.DR WELL	7.SEPTIC
2.WATER	5.DUG WELL	8.SPRING
3.SEWER	6.LAKE WTR	9.NONE

Street

1.PAVED	4.PROPOSED	7.
2.SEMI IMP	5.	8.
3.GRAVEL	6.	9.NONE

0

SPRINGWORK YEAR **0**

Sale Data

Sale Date	**4/29/2013**
Price	
Sale Type	**2 LAND &**

1.LAND	4.MOBILE	7.
2.L & B	5.OTHER	8.
3.BUILDING	6.	9.

Financing **7 UNKNOWN.....**

1.CONVENT	4.SELLER	7.UNKNOWN
2.FHA/VA	5.PRIVATE	8.
3.ASSUMED	6.CASH	9.UNKNOWN

Validity **2 RELATED PARTIES**

1.VALID	4.SPLIT	7.RENOVATE
2.RELATED	5.PARTIAL	8.OTHER
3.DISTRESS	6.EXEMPT	9.

Verified **5 PUBLIC RECORD**

1.BUYER	4.AGENT	7.FAMILY
2.SELLER	5.PUB REC	8.OTHER
3.LENDER	6.MLS	9.CONFID

Assessment Record

Year	Land	Buildings	Exempt	Total
2011	0	68,200	0	68,200
2012	0	69,000	0	69,000
2013	0	53,900	0	53,900
2014	0	45,200	0	45,200
2015	0	45,200	0	45,200
2016	0	45,200	0	45,200
2017	0	45,200	0	45,200
2018	0	45,200	0	45,200
2019	0	45,200	0	45,200
2020	0	45,200	0	45,200
2021	0	45,200	0	45,200
2022	0	45,200	0	45,200
2023	0	45,200	0	45,200
2024	0	66,400	0	66,400

Land Data

Front Foot	Type	Effective Frontage	Effective Depth	Influence Factor	Influence Code
11.REGULAR LOT				%	
12.SECONDARY				%	
13.EXCESS FRONTAG				%	
14.REAR LAND				%	
15.MISCELLANEOUS				%	
				%	
				%	
Square Foot		**Square Feet**			
16.REGULAR LOT				%	
17.SECONDARY LOT				%	
18.EXCESS LAND				%	
19.CONDOMINIUM				%	
20.MISCELLANEOUS				%	
				%	
				%	
Fract. Acre		**Acreage/Sites**			
21.HOUSELOT(FRCT)				%	
22.BASELOT(FRCT)				%	
23.REAR(FRCT)				%	
Acres				%	
24.HOUSELOT				%	
25.BASELOT				%	
26.FRONTAGE 1				%	
27.FRONTAGE 2				%	
28.REAR LAND 1					
29.REAR LAND 2					

Total Acreage 0.00

Influence Codes

1.USE
2.R/W
3.TOPOGRAPHY
4.SIZE
5.ACCESS
6.RESTRICTIONS
7.SHAPE
8.SEMI-IMPROVED
9.FRACTIONAL
Acres
30.REAR LAND 3
31.REAR LAND 4
32.PASTURE
33.CROP
34.HORTICUL I
35.HORTUCUL II
36.ORCHARD
37.SOFTWOOD
38.MIXED WOOD
39.HARDWOOD
40.WASTE
41.GRAVEL PIT
42.MOBILE HOME SI
43.CONDO SITE
44.EXTRA SET OF L
45.M H HOOK-UP
46.HOLE/SITE

Blue Hill

Map Lot 009-025 | Account 423 | Location BLDG-COTTAGE | Card 2 Of 2 | 5/29/2024

Building Style	**8 COTTAGE**	
1.CONV.	5.COLONIAL	9.CONDO
2.RANCH	6.SPLIT	10.
3.R RANCH	7.CONTEMP	11.
4.CAPE	8.COTTAGE	12.
Dwelling Units	**1**	
Other Units	**0**	
Stories	**1 ONE STORY**	
1.1	4.1.5	7.3.5
2.2	5.1.75	8.4
3.3	6.2.5	9.
Exterior Walls	**5 SHINGLE**	
1.WOOD	5.SHINGLE	9.OTHER
2.VIN/AL	6.BRK/STN	10.ALUM
3.COMPOS.	7.SINGLE	11.LOG
4.ASBESTOS	8.HARDY/CO	12.STONE
Roof Surface	**1 ASPHALT SHINGLES**	
1.ASPHALT	4.COMPOSIT	7.ROLL
2.SLATE	5.WOOD	8.
3.METAL	6.OTHER	9.
SF Masonry Trim	**0**	
	0	
	0	
Year Built	**1980**	
Year Remodeled	**0**	
Foundation	**6 PIERS**	
1.CONCRETE	4.WOOD	7.
2.C BLOCK	5.SLAB	8.
3.BR/STONE	6.PIERS	9.
Basement	**9 NO BASEMENT**	
1.1/4 BMT	4.FULL BMT	7.
2.1/2 BMT	5.NONE	8.
3.3/4 BMT	6.	9.NONE
Bsmt Gar # Cars	**0**	
Wet Basement	**9 NO BASEMENT**	
1.DRY	4.DIRT FLR	7.
2.DAMP	5.	8.
3.WET	6.	9.

SF Bsmt Living	**0**	
Fin Bsmt Grade	**0 0**	
	0	
Heat Type	**0%**	**9 NOT HEATED**
1.HWBB	5.FWA	9.NO HEAT
2.HWCI	6.GRAVWA	10.
3.H PUMP	7.ELECTRIC	11.
4.RADIANT	8.FL/WALL	12.
Cool Type	**0%**	**9 NONE**
1.REFRIG	4.W&C AIR	7.
2.EVAPOR	5.	8.
3.H PUMP	6.	9.NONE
Kitchen Style	**2 TYPICAL**	
1.MODERN	4.OBSOLETE	7.
2.TYPICAL	5.	8.
3.OLD TYPE	6.	9.NONE
Bath(s) Style	**2 TYPICAL BATH(S)**	
1.MODERN	4.OBSOLETE	7.
2.TYPICAL	5.	8.
3.OLD TYPE	6.	9.NONE
# Rooms	**0**	
# Bedrooms	**0**	
# Full Baths	**1**	
# Half Baths	**0**	
# Addn Fixtures	**0**	
# Fireplaces	**0**	

TRIO

Layout	**1 TYPICAL**	
1.TYPICAL	4.	7.
2.INADEQ	5.	8.
3.	6.	9.
Attic	**9 NONE**	
1.1/4 FIN	4.FULL FIN	7.
2.1/2 FIN	5.FL/STAIR	8.
3.3/4 FIN	6.	9.NONE
Insulation	**1 FULL**	
1.FULL	4.MINIMAL	7.
2.HEAVY	5.PARTIAL	8.
3.CAPPED	6.	9.NONE
Unfinished %	**0%**	
Grade & Factor	**2 D 100%**	
1.E GRADE	4.B GRADE	7.AAA GRAD
2.D GRADE	5.A GRADE	8.M&S PRIC
3.C GRADE	6.AA GRADE	9.SAME
SQFT (Footprint)	**446**	
Condition	**4 AVERAGE**	
1.POOR	4.AVG	7.V G
2.FAIR	5.AVG+	8.EXC
3.AVG-	6.GOOD	9.SAME
Phys. % Good	**0%**	
Funct. % Good	**100%**	
Functional Code	**9 NONE**	
1.INCOMP	4.PL/HT	7.
2.OVERBLT	5.DAMAGE/D	8.
3.STYLE	6.	9.NONE
Econ. % Good	**100%**	
Economic Code	**NONE**	
0.None	3.NO POWER	7.
1.LOCATION	4.DAMAGE/D	8.
2.ENCROACH	9.NONE	9.
Entrance Code	**0**	
1.INTERIOR	4.VACANT	7.
2.REFUSAL	5.ESTIMATE	8.
3.INFORMED	6.	9.
Information Code	**0**	
1.OWNER	4.AGENT	7.
2.RELATIVE	5.ESTIMATE	8.
3.TENANT	6.OTHER	9.

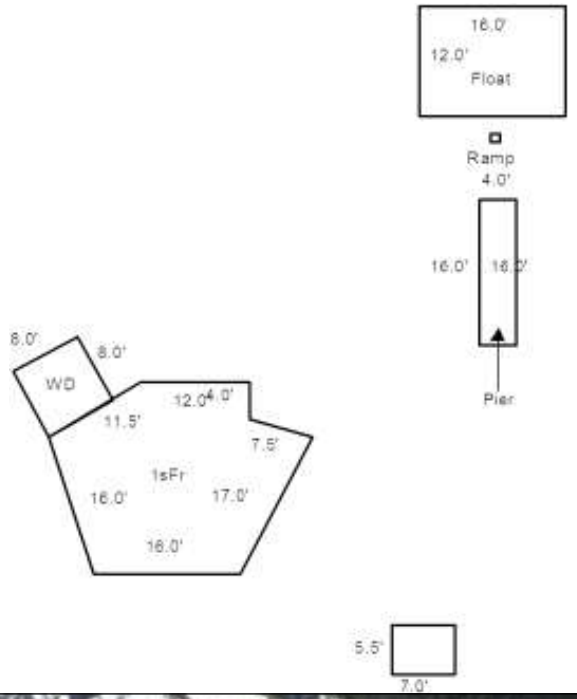

Date Inspected

Additions, Outbuildings & Improvements

Type	Year	Units	Grade	Cond	Phys.	Funct.	Sound Value
68 DECK	1998	65	3 100	4	0 %	100 %	
83 PIER/LF	0	16	3 100	6	75 %	100 %	
84 RAMP (# UNITS)	0	1	3 100	6	75 %	100 %	
85 FLOAT SQFT	0	192	3 100	6	75 %	100 %	
24 FRAME SHED	0				%	%	800
					%	%	
					%	%	
					%	%	
					%	%	
					%	%	

1.ONE STORY FRAM
2.TWO STORY FRAM
3.THREE STORY FR
4.1 & 1/2 STORY
5.1 & 3/4 STORY
6.2 & 1/2 STORY
21.OPEN FRAME POR
22.ENCL PCH/1SFR(
23.FRAME GARAGE
24.FRAME SHED
25.FRAME BAY WIND
26.1SFR OVERHANG
27.UNFIN BASEMENT
28.UNF ATTIC/LOFT
29.FINISHED ATTIC

Map Lot 009-030 | Account 424 | Location 92 PARKER LN | Card 1 Of 2 | 5/29/2024

STANTON, AMANDA CLUETT
STANTON, WILLIAM B
7 GLENWOOD DRIVE
PENNINGTON NJ 08534

B6768P46

Previous Owner
CLUETT, MARK S. TRUSTEE
P.O.BOX 808

BLUE HILL ME 04614
Sale Date: 6/01/2017

Inspection Witnessed By:

X Date

No./Date	Description	Date Insp.

Notes:

12/13/19-REV VAC. ADJ HEAT. ADD WD
1/25/16 REV VAC, ADJ SIZE OF WD AROUND IGP.

Blue Hill

Property Data

Neighborhood **11 NEIGHBORHOOD 11.**

Tree Growth Year **0**

X Coordinate **0**

Y Coordinate **0**

Zone/Land Use **48 SHORELAND**

Secondary Zone

Topography **2 ROLLING**

1.LEVEL 4.BELOW ST 7.ROUGH
2.ROLLING 5.LOW 8.
3.ABOVE ST 6.SWAMPY 9.

Utilities **5 DUG WELL** **7 SEPTIC**

1.SUMMER 4.DR WELL 7.SEPTIC
2.WATER 5.DUG WELL 8.SPRING
3.SEWER 6.LAKE WTR 9.NONE

Street **3 GRAVEL**

1.PAVED 4.PROPOSED 7.
2.SEMI IMP 5. 8.
3.GRAVEL 6. 9.NONE

0

SPRINGWORK YEAR **0**

Sale Data

Sale Date **6/01/2017**

Price

Sale Type **2 LAND &**

1.LAND 4.MOBILE 7.
2.L & B 5.OTHER 8.
3.BUILDING 6. 9.

Financing **9 UNKNOWN**

1.CONVENT 4.SELLER 7.UNKNOWN
2.FHA/VA 5.PRIVATE 8.
3.ASSUMED 6.CASH 9.UNKNOWN

Validity **2 RELATED PARTIES**

1.VALID 4.SPLIT 7.RENOVATE
2.RELATED 5.PARTIAL 8.OTHER
3.DISTRESS 6.EXEMPT 9.

Verified **5 PUBLIC RECORD**

1.BUYER 4.AGENT 7.FAMILY
2.SELLER 5.PUB REC 8.OTHER
3.LENDER 6.MLS 9.CONFID

Assessment Record

Year	Land	Buildings	Exempt	Total
2011	368,400	265,000	0	633,400
2012	368,400	265,000	0	633,400
2013	313,100	225,200	0	538,300
2014	313,100	225,200	0	538,300
2015	313,100	225,200	0	538,300
2016	313,100	225,200	0	538,300
2017	313,100	225,200	0	538,300
2018	313,100	225,200	0	538,300
2019	313,100	225,200	0	538,300
2020	313,100	227,300	0	540,400
2021	313,100	227,300	0	540,400
2022	313,100	227,300	0	540,400
2023	313,100	227,300	0	540,400
2024	406,200	505,700	0	911,900

Land Data

Front Foot	Type	Effective Frontage	Effective Depth	Influence Factor	Influence Code
11.REGULAR LOT				%	
12.SECONDARY				%	
13.EXCESS FRONTAG				%	
14.REAR LAND				%	
15.MISCELLANEOUS				%	
				%	
				%	
Square Foot		**Square Feet**			
16.REGULAR LOT				%	
17.SECONDARY LOT				%	
18.EXCESS LAND				%	
19.CONDOMINIUM				%	
20.MISCELLANEOUS				%	
				%	
				%	
Fract. Acre		**Acreage/Sites**			
21.HOUSELOT(FRCT)	21	0.23		100 %	0
22.BASELOT(FRCT)	28	1.77		100 %	0
23.REAR(FRCT)				%	
Acres				%	
24.HOUSELOT				%	
25.BASELOT				%	
26.FRONTAGE 1				%	
27.FRONTAGE 2				%	
28.REAR LAND 1				%	
29.REAR LAND 2				%	

Total Acreage 2.00

Influence Codes

1.USE
2.R/W
3.TOPOGRAPHY
4.SIZE
5.ACCESS
6.RESTRICTIONS
7.SHAPE
8.SEMI-IMPROVED
9.FRACTIONAL
Acres
30.REAR LAND 3
31.REAR LAND 4
32.PASTURE
33.CROP
34.HORTICUL I
35.HORTUCUL II
36.ORCHARD
37.SOFTWOOD
38.MIXED WOOD
39.HARDWOOD
40.WASTE
41.GRAVEL PIT
42.MOBILE HOME SI
43.CONDO SITE
44.EXTRA SET OF L
45.M H HOOK-UP
46.HOLE/SITE

Blue Hill

Map Lot 009-030 | Account 424 | Location 92 PARKER LN | Card 1 Of 2 | 5/29/2024

Building Style	**1 CONVENTIONAL**	
1.CONV.	5.COLONIAL	9.CONDO
2.RANCH	6.SPLIT	10.
3.R RANCH	7.CONTEMP	11.
4.CAPE	8.COTTAGE	12.
Dwelling Units	**1**	
Other Units	**0**	
Stories	**2 TWO STORY**	
1.1	4.1.5	7.3.5
2.2	5.1.75	8.4
3.3	6.2.5	9.
Exterior Walls	**5 SHINGLE**	
1.WOOD	5.SHINGLE	9.OTHER
2.VIN/AL	6.BRK/STN	10.ALUM
3.COMPOS.	7.SINGLE	11.LOG
4.ASBESTOS	8.HARDY/CO	12.STONE
Roof Surface	**1 ASPHALT SHINGLES**	
1.ASPHALT	4.COMPOSIT	7.ROLL
2.SLATE	5.WOOD	8.
3.METAL	6.OTHER	9.
SF Masonry Trim	**0**	
	0	
	0	
Year Built	**1**	
Year Remodeled	**0**	
Foundation	**6 PIERS**	
1.CONCRETE	4.WOOD	7.
2.C BLOCK	5.SLAB	8.
3.BR/STONE	6.PIERS	9.
Basement	**9 NO BASEMENT**	
1.1/4 BMT	4.FULL BMT	7.
2.1/2 BMT	5.NONE	8.
3.3/4 BMT	6.	9.NONE
Bsmt Gar # Cars	**0**	
Wet Basement	**9 NO BASEMENT**	
1.DRY	4.DIRT FLR	7.
2.DAMP	5.	8.
3.WET	6.	9.

SF Bsmt Living	**0**	
Fin Bsmt Grade	**0 0**	
	0	
Heat Type	**100%**	**3 HEAT PUMP**
1.HWBB	5.FWA	9.NO HEAT
2.HWCI	6.GRAVWA	10.
3.H PUMP	7.ELECTRIC	11.
4.RADIANT	8.FL/WALL	12.
Cool Type	**0%**	**9 NONE**
1.REFRIG	4.W&C AIR	7.
2.EVAPOR	5.	8.
3.H PUMP	6.	9.NONE
Kitchen Style	**2 TYPICAL**	
1.MODERN	4.OBSOLETE	7.
2.TYPICAL	5.	8.
3.OLD TYPE	6.	9.NONE
Bath(s) Style	**2 TYPICAL BATH(S)**	
1.MODERN	4.OBSOLETE	7.
2.TYPICAL	5.	8.
3.OLD TYPE	6.	9.NONE
# Rooms	**0**	
# Bedrooms	**0**	
# Full Baths	**3**	
# Half Baths	**0**	
# Addn Fixtures	**0**	
# Fireplaces	**1**	

Layout	**1 TYPICAL**	
1.TYPICAL	4.	7.
2.INADEQ	5.	8.
3.	6.	9.
Attic	**5 FLOOR & STAIRS**	
1.1/4 FIN	4.FULL FIN	7.
2.1/2 FIN	5.FL/STAIR	8.
3.3/4 FIN	6.	9.NONE
Insulation	**9 NONE**	
1.FULL	4.MINIMAL	7.
2.HEAVY	5.PARTIAL	8.
3.CAPPED	6.	9.NONE
Unfinished %	**0%**	
Grade & Factor	**4 B 105%**	
1.E GRADE	4.B GRADE	7.AAA GRAD
2.D GRADE	5.A GRADE	8.M&S PRIC
3.C GRADE	6.AA GRADE	9.SAME
SQFT (Footprint)	**832**	
Condition	**6 GOOD**	
1.POOR	4.AVG	7.V G
2.FAIR	5.AVG+	8.EXC
3.AVG-	6.GOOD	9.SAME
Phys. % Good	**0%**	
Funct. % Good	**100%**	
Functional Code	**9 NONE**	
1.INCOMP	4.PL/HT	7.
2.OVERBLT	5.DAMAGE/D	8.
3.STYLE	6.	9.NONE
Econ. % Good	**100%**	
Economic Code	**NONE**	
0.None	3.NO POWER	7.
1.LOCATION	4.DAMAGE/D	8.
2.ENCROACH	9.NONE	9.
Entrance Code	**0**	
1.INTERIOR	4.VACANT	7.
2.REFUSAL	5.ESTIMATE	8.
3.INFORMED	6.	9.
Information Code	**0**	
1.OWNER	4.AGENT	7.
2.RELATIVE	5.ESTIMATE	8.
3.TENANT	6.OTHER	9.

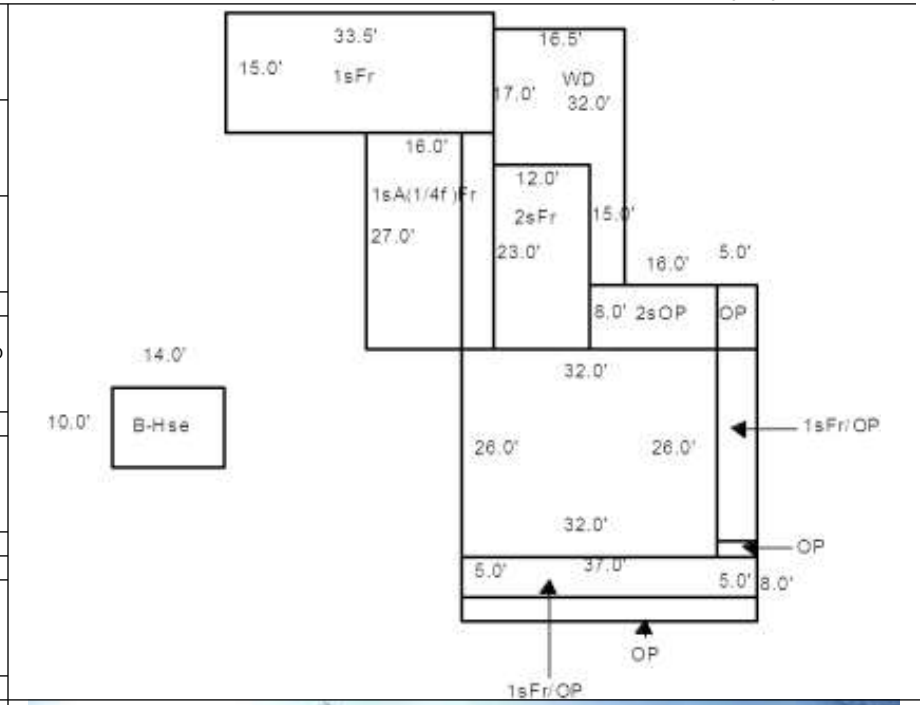

Date Inspected

Additions, Outbuildings & Improvements

Type	Year	Units	Grade	Cond	Phys.	Funct.	Sound Value
1 ONE STORY	0	185	0 0	0	0 %	0 %	
21 OPEN FRAME	0	296	0 0	0	0 %	0 %	
1 ONE STORY	0	120	0 0	0	0 %	0 %	
21 OPEN FRAME	0	170	0 0	0	0 %	0 %	
41 2S OPEN FR	0	128	0 0	0	0 %	0 %	
2 TWO STORY	0	276	0 0	0	0 %	0 %	
29 FINISHED ATTIC	0	108	0 0	0	0 %	0 %	
1 ONE STORY	0	432	0 0	0	0 %	0 %	
1 ONE STORY	0	502	0 0	0	0 %	0 %	
89 BUNKHOUSE	0	140	2 100	3	0 %	100 %	

1.ONE STORY FRAM
2.TWO STORY FRAM
3.THREE STORY FR
4.1 & 1/2 STORY
5.1 & 3/4 STORY
6.2 & 1/2 STORY
21.OPEN FRAME POR
22.ENCL PCH/1SFR(
23.FRAME GARAGE
24.FRAME SHED
25.FRAME BAY WIND
26.1SFR OVERHANG
27.UNFIN BASEMENT
28.UNF ATTIC/LOFT
29.FINISHED ATTIC

Map Lot 009-030 | Account 424 | Location structure:garage,shed,deck | Card 2 Of 2 | 5/29/2024

STANTON, AMANDA CLUETT
STANTON, WILLIAM B
7 GLENWOOD DRIVE
PENNINGTON NJ 08534

B6768P46

Previous Owner
CLUETT, MARK S. TRUSTEE
P.O.BOX 808

BLUE HILL ME 04614
Sale Date: 6/01/2017

Inspection Witnessed By:

X Date

No./Date	Description	Date Insp.

Notes:

Blue Hill

Property Data

Neighborhood	**11 NEIGHBORHOOD 11.**
Tree Growth Year	**0**
X Coordinate	**0**
Y Coordinate	**0**
Zone/Land Use	**48 SHORELAND**
Secondary Zone	

Topography

1.LEVEL	4.BELOW ST	7.ROUGH
2.ROLLING	5.LOW	8.
3.ABOVE ST	6.SWAMPY	9.

Utilities

1.SUMMER	4.DR WELL	7.SEPTIC
2.WATER	5.DUG WELL	8.SPRING
3.SEWER	6.LAKE WTR	9.NONE

Street

1.PAVED	4.PROPOSED	7.
2.SEMI IMP	5.	8.
3.GRAVEL	6.	9.NONE

0

SPRINGWORK YEAR **0**

Sale Data

Sale Date	**6/01/2017**
Price	
Sale Type	**2 LAND &**

1.LAND	4.MOBILE	7.
2.L & B	5.OTHER	8.
3.BUILDING	6.	9.

Financing **9 UNKNOWN**

1.CONVENT	4.SELLER	7.UNKNOWN
2.FHA/VA	5.PRIVATE	8.
3.ASSUMED	6.CASH	9.UNKNOWN

Validity **2 RELATED PARTIES**

1.VALID	4.SPLIT	7.RENOVATE
2.RELATED	5.PARTIAL	8.OTHER
3.DISTRESS	6.EXEMPT	9.

Verified **5 PUBLIC RECORD**

1.BUYER	4.AGENT	7.FAMILY
2.SELLER	5.PUB REC	8.OTHER
3.LENDER	6.MLS	9.CONFID

Assessment Record

Year	Land	Buildings	Exempt	Total
2011	0	30,900	0	30,900
2012	0	30,900	0	30,900
2013	0	26,300	0	26,300
2014	0	26,300	0	26,300
2015	0	26,300	0	26,300
2016	0	25,900	0	25,900
2017	0	25,900	0	25,900
2018	0	25,900	0	25,900
2019	0	25,900	0	25,900
2020	0	29,500	0	29,500
2021	0	29,500	0	29,500
2022	0	29,500	0	29,500
2023	0	29,500	0	29,500
2024	0	45,900	0	45,900

Land Data

Front Foot	Type	Effective Frontage	Effective Depth	Influence Factor	Influence Code
11.REGULAR LOT				%	
12.SECONDARY				%	
13.EXCESS FRONTAG				%	
14.REAR LAND				%	
15.MISCELLANEOUS				%	
				%	
				%	
Square Foot		**Square Feet**			
16.REGULAR LOT				%	
17.SECONDARY LOT				%	
18.EXCESS LAND				%	
19.CONDOMINIUM				%	
20.MISCELLANEOUS				%	
				%	
				%	
Fract. Acre		**Acreage/Sites**			
21.HOUSELOT(FRCT)				%	
22.BASELOT(FRCT)				%	
23.REAR(FRCT)				%	
Acres				%	
24.HOUSELOT				%	
25.BASELOT				%	
26.FRONTAGE 1				%	
27.FRONTAGE 2				%	
28.REAR LAND 1					
29.REAR LAND 2					

Total Acreage 0.00

Influence Codes

1.USE
2.R/W
3.TOPOGRAPHY
4.SIZE
5.ACCESS
6.RESTRICTIONS
7.SHAPE
8.SEMI-IMPROVED
9.FRACTIONAL
Acres
30.REAR LAND 3
31.REAR LAND 4
32.PASTURE
33.CROP
34.HORTICUL I
35.HORTUCUL II
36.ORCHARD
37.SOFTWOOD
38.MIXED WOOD
39.HARDWOOD
40.WASTE
41.GRAVEL PIT
42.MOBILE HOME SI
43.CONDO SITE
44.EXTRA SET OF L
45.M H HOOK-UP
46.HOLE/SITE

Blue Hill

Map Lot 009-030 | Account 424 | Location structure:garage,shed,deck | Card 2 Of 2 | 5/29/2024

Building Style		
1.CONV.	5.COLONIAL	9.CONDO
2.RANCH	6.SPLIT	10.
3.R RANCH	7.CONTEMP	11.
4.CAPE	8.COTTAGE	12.
Dwelling Units		
Other Units		
Stories		
1.1	4.1.5	7.3.5
2.2	5.1.75	8.4
3.3	6.2.5	9.
Exterior Walls		
1.WOOD	5.SHINGLE	9.OTHER
2.VIN/AL	6.BRK/STN	10.ALUM
3.COMPOS.	7.SINGLE	11.LOG
4.ASBESTOS	8.HARDY/CO	12.STONE
Roof Surface		
1.ASPHALT	4.COMPOSIT	7.ROLL
2.SLATE	5.WOOD	8.
3.METAL	6.OTHER	9.
SF Masonry Trim		
Year Built		
Year Remodeled		
Foundation		
1.CONCRETE	4.WOOD	7.
2.C BLOCK	5.SLAB	8.
3.BR/STONE	6.PIERS	9.
Basement		
1.1/4 BMT	4.FULL BMT	7.
2.1/2 BMT	5.NONE	8.
3.3/4 BMT	6.	9.NONE
Bsmt Gar # Cars		
Wet Basement		
1.DRY	4.DIRT FLR	7.
2.DAMP	5.	8.
3.WET	6.	9.

SF Bsmt Living		
Fin Bsmt Grade		
Heat Type		
1.HWBB	5.FWA	9.NO HEAT
2.HWCI	6.GRAVWA	10.
3.H PUMP	7.ELECTRIC	11.
4.RADIANT	8.FL/WALL	12.
Cool Type		
1.REFRIG	4.W&C AIR	7.
2.EVAPOR	5.	8.
3.H PUMP	6.	9.NONE
Kitchen Style		
1.MODERN	4.OBSOLETE	7.
2.TYPICAL	5.	8.
3.OLD TYPE	6.	9.NONE
Bath(s) Style		
1.MODERN	4.OBSOLETE	7.
2.TYPICAL	5.	8.
3.OLD TYPE	6.	9.NONE
# Rooms		
# Bedrooms		
# Full Baths		
# Half Baths		
# Addn Fixtures		
# Fireplaces		

TRIO

Layout		
1.TYPICAL	4.	7.
2.INADEQ	5.	8.
3.	6.	9.
Attic		
1.1/4 FIN	4.FULL FIN	7.
2.1/2 FIN	5.FL/STAIR	8.
3.3/4 FIN	6.	9.NONE
Insulation		
1.FULL	4.MINIMAL	7.
2.HEAVY	5.PARTIAL	8.
3.CAPPED	6.	9.NONE
Unfinished %		
Grade & Factor		
1.E GRADE	4.B GRADE	7.AAA GRAD
2.D GRADE	5.A GRADE	8.M&S PRIC
3.C GRADE	6.AA GRADE	9.SAME
SQFT (Footprint)		
Condition		
1.POOR	4.AVG	7.V G
2.FAIR	5.AVG+	8.EXC
3.AVG-	6.GOOD	9.SAME
Phys. % Good		
Funct. % Good		
Functional Code		
1.INCOMP	4.PL/HT	7.
2.OVERBLT	5.DAMAGE/D	8.
3.STYLE	6.	9.NONE
Econ. % Good		
Economic Code		
0.None	3.NO POWER	7.
1.LOCATION	4.DAMAGE/D	8.
2.ENCROACH	9.NONE	9.
Entrance Code **0**		
1.INTERIOR	4.VACANT	7.
2.REFUSAL	5.ESTIMATE	8.
3.INFORMED	6.	9.
Information Code **0**		
1.OWNER	4.AGENT	7.
2.RELATIVE	5.ESTIMATE	8.
3.TENANT	6.OTHER	9.

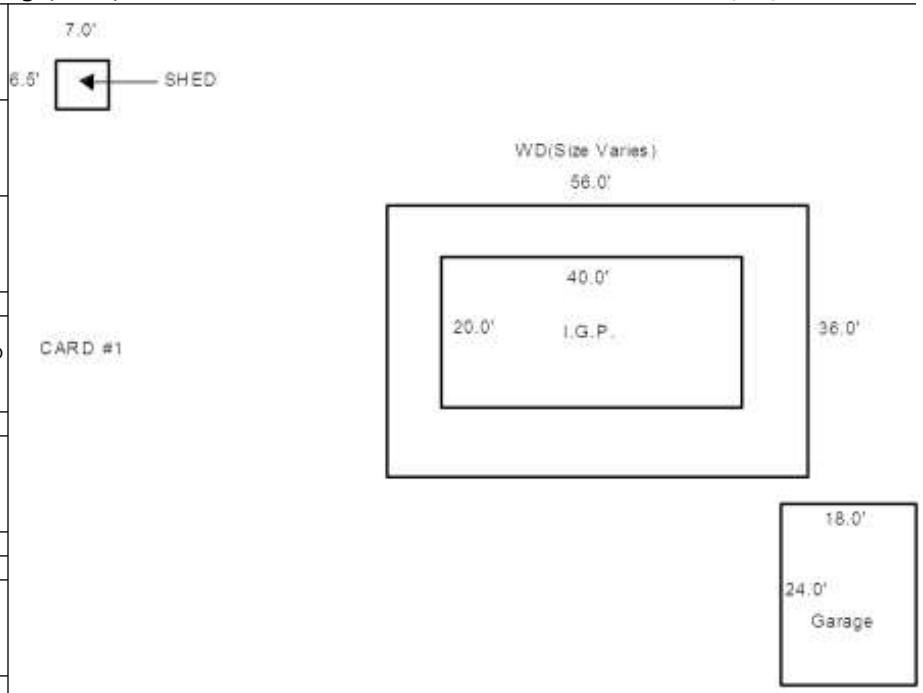

Date Inspected

Additions, Outbuildings & Improvements

Type	Year	Units	Grade	Cond	Phys.	Funct.	Sound Value
24 FRAME SHED	0				%	%	500
63 SWIMMING POOL	0	800	3 100	3	0 %	50 %	
68 DECK	0	1216	3 100	6	0 %	100 %	
57 GARAGE (DET)	0	432	2 100	3	0 %	100 %	
68 DECK	2015	348	4 105	4	0 %	100 %	
					%	%	
					%	%	
					%	%	
					%	%	
					%	%	

1.ONE STORY FRAM
2.TWO STORY FRAM
3.THREE STORY FR
4.1 & 1/2 STORY
5.1 & 3/4 STORY
6.2 & 1/2 STORY
21.OPEN FRAME POR
22.ENCL PCH/1SFR(
23.FRAME GARAGE
24.FRAME SHED
25.FRAME BAY WIND
26.1SFR OVERHANG
27.UNFIN BASEMENT
28.UNF ATTIC/LOFT
29.FINISHED ATTIC

Map Lot 025-061 | Account 425 | Location 11 BAYFRONT LN | Card 1 Of 2 | 5/29/2024

BALL DANIEL P
BALL JUDITH C
456 MAGELLAN DR
SARASOTA FL 34243

B3508P19 B4137P265

Previous Owner
COATES, RUTH D., RANDOLPH A. MAILLOUX
TRUSTEES
PO BOX 25
EAST BLUE HILL ME 04629
Sale Date: 5/17/2005

Previous Owner
COATES, RUTH D.
PO BOX 25

EAST BLUE HILL ME 04629

Inspection Witnessed By:

X Date

No./Date	Description	Date Insp.

Notes:

3/10/22 REV ADJ BSMT, ADD BATH, ADJ GRADE OF WD CARD 1
'13 VAC ADJ GRADE AND %UN FIN OF CARD #2 N/C TO #1
7/2/08 NAH CARD 2 COMPLETE AND ADJ GRADE. 1/19/10
NO REV JUST THERE. 3/11/10 VAC N/C

Blue Hill

Property Data

Neighborhood **3 NEIGHBORHOOD 3.**

Tree Growth Year **0**

X Coordinate **0**

Y Coordinate **0**

Zone/Land Use **48 SHORELAND**

Secondary Zone

Topography **2 ROLLING**

1.LEVEL	4.BELOW ST	7.ROUGH
2.ROLLING	5.LOW	8.
3.ABOVE ST	6.SWAMPY	9.

Utilities **4 DRILLED WELL 7 SEPTIC**

1.SUMMER	4.DR WELL	7.SEPTIC
2.WATER	5.DUG WELL	8.SPRING
3.SEWER	6.LAKE WTR	9.NONE

Street **3 GRAVEL**

1.PAVED	4.PROPOSED	7.
2.SEMI IMP	5.	8.
3.GRAVEL	6.	9.NONE

0

SPRINGWORK YEAR **0**

Sale Data

Sale Date

Price

Sale Type

1.LAND	4.MOBILE	7.
2.L & B	5.OTHER	8.
3.BUILDING	6.	9.

Financing

1.CONVENT	4.SELLER	7.UNKNOWN
2.FHA/VA	5.PRIVATE	8.
3.ASSUMED	6.CASH	9.UNKNOWN

Validity

1.VALID	4.SPLIT	7.RENOVATE
2.RELATED	5.PARTIAL	8.OTHER
3.DISTRESS	6.EXEMPT	9.

Verified

1.BUYER	4.AGENT	7.FAMILY
2.SELLER	5.PUB REC	8.OTHER
3.LENDER	6.MLS	9.CONFID

Assessment Record

Year	Land	Buildings	Exempt	Total
2011	525,000	103,600	10,000	618,600
2012	525,000	103,600	10,000	618,600
2013	446,300	88,000	10,000	524,300
2014	446,300	88,000	0	534,300
2015	446,300	88,000	0	534,300
2016	446,300	88,000	0	534,300
2017	446,300	88,000	0	534,300
2018	446,300	88,000	0	534,300
2019	446,300	88,000	0	534,300
2020	446,300	88,000	0	534,300
2021	446,300	88,000	0	534,300
2022	446,300	91,700	0	538,000
2023	446,300	91,700	0	538,000
2024	595,000	171,500	0	766,500

Land Data

Front Foot	Type	Effective Frontage	Effective Depth	Influence Factor	Influence Code
11.REGULAR LOT				%	
12.SECONDARY				%	
13.EXCESS FRONTAG				%	
14.REAR LAND				%	
15.MISCELLANEOUS				%	
				%	
				%	
Square Foot		**Square Feet**			
16.REGULAR LOT				%	
17.SECONDARY LOT				%	
18.EXCESS LAND				%	
19.CONDOMINIUM				%	
20.MISCELLANEOUS				%	
				%	
				%	
Fract. Acre		**Acreage/Sites**			
21.HOUSELOT(FRCT)	24	1.00		85 %	3
22.BASELOT(FRCT)				%	
23.REAR(FRCT)				%	
Acres				%	
24.HOUSELOT				%	
25.BASELOT				%	
26.FRONTAGE 1				%	
27.FRONTAGE 2				%	
28.REAR LAND 1					
29.REAR LAND 2					

Total Acreage 1.00

Influence Codes

1.USE
2.R/W
3.TOPOGRAPHY
4.SIZE
5.ACCESS
6.RESTRICTIONS
7.SHAPE
8.SEMI-IMPROVED
9.FRACTIONAL
Acres
30.REAR LAND 3
31.REAR LAND 4
32.PASTURE
33.CROP
34.HORTICUL I
35.HORTUCUL II
36.ORCHARD
37.SOFTWOOD
38.MIXED WOOD
39.HARDWOOD
40.WASTE
41.GRAVEL PIT
42.MOBILE HOME SI
43.CONDO SITE
44.EXTRA SET OF L
45.M H HOOK-UP
46.HOLE/SITE

Blue Hill

Map Lot 025-061 | Account 425 | Location 11 BAYFRONT LN | Card 1 Of 2 | 5/29/2024

Building Style	**1 CONVENTIONAL**	
1.CONV.	5.COLONIAL	9.CONDO
2.RANCH	6.SPLIT	10.
3.R RANCH	7.CONTEMP	11.
4.CAPE	8.COTTAGE	12.
Dwelling Units	**1**	
Other Units	**0**	
Stories	**1 ONE STORY**	
1.1	4.1.5	7.3.5
2.2	5.1.75	8.4
3.3	6.2.5	9.
Exterior Walls	**5 SHINGLE**	
1.WOOD	5.SHINGLE	9.OTHER
2.VIN/AL	6.BRK/STN	10.ALUM
3.COMPOS.	7.SINGLE	11.LOG
4.ASBESTOS	8.HARDY/CO	12.STONE
Roof Surface	**1 ASPHALT SHINGLES**	
1.ASPHALT	4.COMPOSIT	7.ROLL
2.SLATE	5.WOOD	8.
3.METAL	6.OTHER	9.
SF Masonry Trim	**0**	
	0	
	0	
Year Built	**1950**	
Year Remodeled	**0**	
Foundation	**1 CONCRETE**	
1.CONCRETE	4.WOOD	7.
2.C BLOCK	5.SLAB	8.
3.BR/STONE	6.PIERS	9.
Basement	**3 3/4 BASEMENT**	
1.1/4 BMT	4.FULL BMT	7.
2.1/2 BMT	5.NONE	8.
3.3/4 BMT	6.	9.NONE
Bsmt Gar # Cars	**0**	
Wet Basement	**1 DRY BASEMENT**	
1.DRY	4.DIRT FLR	7.
2.DAMP	5.	8.
3.WET	6.	9.

SF Bsmt Living	**196**	
Fin Bsmt Grade	**9 100**	
	0	
Heat Type	**100% 7 ELECTRIC**	
1.HWBB	5.FWA	9.NO HEAT
2.HWCI	6.GRAVWA	10.
3.H PUMP	7.ELECTRIC	11.
4.RADIANT	8.FL/WALL	12.
Cool Type	**0% 9 NONE**	
1.REFRIG	4.W&C AIR	7.
2.EVAPOR	5.	8.
3.H PUMP	6.	9.NONE
Kitchen Style	**2 TYPICAL**	
1.MODERN	4.OBSOLETE	7.
2.TYPICAL	5.	8.
3.OLD TYPE	6.	9.NONE
Bath(s) Style	**2 TYPICAL BATH(S)**	
1.MODERN	4.OBSOLETE	7.
2.TYPICAL	5.	8.
3.OLD TYPE	6.	9.NONE
# Rooms	**0**	
# Bedrooms	**0**	
# Full Baths	**2**	
# Half Baths	**0**	
# Addn Fixtures	**0**	
# Fireplaces	**1**	

TRIO

Layout	**1 TYPICAL**	
1.TYPICAL	4.	7.
2.INADEQ	5.	8.
3.	6.	9.
Attic	**9 NONE**	
1.1/4 FIN	4.FULL FIN	7.
2.1/2 FIN	5.FL/STAIR	8.
3.3/4 FIN	6.	9.NONE
Insulation	**1 FULL**	
1.FULL	4.MINIMAL	7.
2.HEAVY	5.PARTIAL	8.
3.CAPPED	6.	9.NONE
Unfinished %	**0%**	
Grade & Factor	**3 C 100%**	
1.E GRADE	4.B GRADE	7.AAA GRAD
2.D GRADE	5.A GRADE	8.M&S PRIC
3.C GRADE	6.AA GRADE	9.SAME
SQFT (Footprint)	**748**	
Condition	**6 GOOD**	
1.POOR	4.AVG	7.V G
2.FAIR	5.AVG+	8.EXC
3.AVG-	6.GOOD	9.SAME
Phys. % Good	**0%**	
Funct. % Good	**100%**	
Functional Code	**9 NONE**	
1.INCOMP	4.PL/HT	7.
2.OVERBLT	5.DAMAGE/D	8.
3.STYLE	6.	9.NONE
Econ. % Good	**100%**	
Economic Code	**NONE**	
0.None	3.NO POWER	7.
1.LOCATION	4.DAMAGE/D	8.
2.ENCROACH	9.NONE	9.
Entrance Code	**0**	
1.INTERIOR	4.VACANT	7.
2.REFUSAL	5.ESTIMATE	8.
3.INFORMED	6.	9.
Information Code	**0**	
1.OWNER	4.AGENT	7.
2.RELATIVE	5.ESTIMATE	8.
3.TENANT	6.OTHER	9.

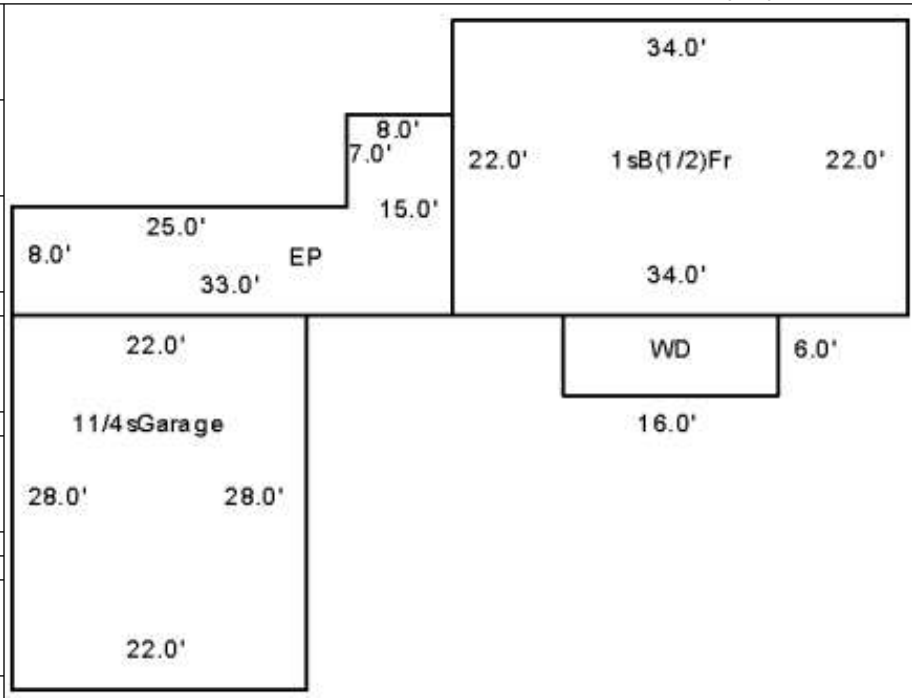

Date Inspected

Additions, Outbuildings & Improvements

Type	Year	Units	Grade	Cond	Phys.	Funct.	Sound Value
68 DECK	0	96	2 100	4	0 %	100 %	
22 ENCL	0	320	0 0	0	0 %	0 %	
71 1 1/4S GARAGE	0	616	0 0	0	0 %	0 %	
					%	%	
					%	%	
					%	%	
					%	%	
					%	%	
					%	%	
					%	%	

1.ONE STORY FRAM
2.TWO STORY FRAM
3.THREE STORY FR
4.1 & 1/2 STORY
5.1 & 3/4 STORY
6.2 & 1/2 STORY
21.OPEN FRAME POR
22.ENCL PCH/1SFR(
23.FRAME GARAGE
24.FRAME SHED
25.FRAME BAY WIND
26.1SFR OVERHANG
27.UNFIN BASEMENT
28.UNF ATTIC/LOFT
29.FINISHED ATTIC

BALL DANIEL P
BALL JUDITH C
456 MAGELLAN DR
SARASOTA FL 34243

B3508P19 B4137P265

Previous Owner
COATES, RUTH D., RANDOLPH A. MAILLOUX
TRUSTEES
PO BOX 25
EAST BLUE HILL ME 04629
Sale Date: 5/17/2005

Previous Owner
COATES, RUTH D.
PO BOX 25

EAST BLUE HILL ME 04629

Inspection Witnessed By:

X Date

No./Date	Description	Date Insp.

Notes:

Blue Hill

Property Data

Neighborhood **3 NEIGHBORHOOD 3.**

Tree Growth Year **0**

X Coordinate **0**

Y Coordinate **0**

Zone/Land Use **48 SHORELAND**

Secondary Zone

Topography **2 ROLLING**

1.LEVEL	4.BELOW ST	7.ROUGH
2.ROLLING	5.LOW	8.
3.ABOVE ST	6.SWAMPY	9.

Utilities **4 DRILLED WELL 7 SEPTIC**

1.SUMMER	4.DR WELL	7.SEPTIC
2.WATER	5.DUG WELL	8.SPRING
3.SEWER	6.LAKE WTR	9.NONE

Street **3 GRAVEL**

1.PAVED	4.PROPOSED	7.
2.SEMI IMP	5.	8.
3.GRAVEL	6.	9.NONE

0

SPRINGWORK YEAR **0**

Sale Data

Sale Date

Price

Sale Type

1.LAND	4.MOBILE	7.
2.L & B	5.OTHER	8.
3.BUILDING	6.	9.

Financing

1.CONVENT	4.SELLER	7.UNKNOWN
2.FHA/VA	5.PRIVATE	8.
3.ASSUMED	6.CASH	9.UNKNOWN

Validity

1.VALID	4.SPLIT	7.RENOVATE
2.RELATED	5.PARTIAL	8.OTHER
3.DISTRESS	6.EXEMPT	9.

Verified

1.BUYER	4.AGENT	7.FAMILY
2.SELLER	5.PUB REC	8.OTHER
3.LENDER	6.MLS	9.CONFID

Assessment Record

Year	Land	Buildings	Exempt	Total
2011	0	108,200	0	108,200
2012	0	108,200	0	108,200
2013	0	118,900	0	118,900
2014	0	118,900	0	118,900
2015	0	118,900	0	118,900
2016	0	118,900	0	118,900
2017	0	118,900	0	118,900
2018	0	118,900	0	118,900
2019	0	118,900	0	118,900
2020	0	118,900	0	118,900
2021	0	118,900	0	118,900
2022	0	118,900	0	118,900
2023	0	118,900	0	118,900
2024	0	201,700	0	201,700

Land Data

Front Foot	Type	Effective Frontage	Effective Depth	Influence Factor	Influence Code
11.REGULAR LOT				%	
12.SECONDARY				%	
13.EXCESS FRONTAG				%	
14.REAR LAND				%	
15.MISCELLANEOUS				%	
				%	
				%	
Square Foot		**Square Feet**			
16.REGULAR LOT				%	
17.SECONDARY LOT				%	
18.EXCESS LAND				%	
19.CONDOMINIUM				%	
20.MISCELLANEOUS				%	
				%	
				%	
Fract. Acre		**Acreage/Sites**			
21.HOUSELOT(FRCT)				%	
22.BASELOT(FRCT)				%	
23.REAR(FRCT)				%	
Acres				%	
24.HOUSELOT				%	
25.BASELOT				%	
26.FRONTAGE 1				%	
27.FRONTAGE 2				%	
28.REAR LAND 1					
29.REAR LAND 2					

Total Acreage 0.00

Influence Codes

1.USE
2.R/W
3.TOPOGRAPHY
4.SIZE
5.ACCESS
6.RESTRICTIONS
7.SHAPE
8.SEMI-IMPROVED
9.FRACTIONAL
Acres
30.REAR LAND 3
31.REAR LAND 4
32.PASTURE
33.CROP
34.HORTICUL I
35.HORTUCUL II
36.ORCHARD
37.SOFTWOOD
38.MIXED WOOD
39.HARDWOOD
40.WASTE
41.GRAVEL PIT
42.MOBILE HOME SI
43.CONDO SITE
44.EXTRA SET OF L
45.M H HOOK-UP
46.HOLE/SITE

Blue Hill

Map Lot 025-061 | Account 425 | Location BLDG | Card 2 Of 2 | 5/29/2024

Building Style	**1 CONVENTIONAL**	
1.CONV.	5.COLONIAL	9.CONDO
2.RANCH	6.SPLIT	10.
3.R RANCH	7.CONTEMP	11.
4.CAPE	8.COTTAGE	12.
Dwelling Units	**1**	
Other Units	**0**	
Stories	**5 ONE & 3/4 STORY**	
1.1	4.1.5	7.3.5
2.2	5.1.75	8.4
3.3	6.2.5	9.
Exterior Walls	**5 SHINGLE**	
1.WOOD	5.SHINGLE	9.OTHER
2.VIN/AL	6.BRK/STN	10.ALUM
3.COMPOS.	7.SINGLE	11.LOG
4.ASBESTOS	8.HARDY/CO	12.STONE
Roof Surface	**1 ASPHALT SHINGLES**	
1.ASPHALT	4.COMPOSIT	7.ROLL
2.SLATE	5.WOOD	8.
3.METAL	6.OTHER	9.
SF Masonry Trim	**0**	
	0	
	0	
Year Built	**2006**	
Year Remodeled	**0**	
Foundation	**5 CONCRETE SLAB**	
1.CONCRETE	4.WOOD	7.
2.C BLOCK	5.SLAB	8.
3.BR/STONE	6.PIERS	9.
Basement	**6**	
1.1/4 BMT	4.FULL BMT	7.
2.1/2 BMT	5.NONE	8.
3.3/4 BMT	6.	9.NONE
Bsmt Gar # Cars	**0**	
Wet Basement	**9 NO BASEMENT**	
1.DRY	4.DIRT FLR	7.
2.DAMP	5.	8.
3.WET	6.	9.

SF Bsmt Living	**0**	
Fin Bsmt Grade	**0 0**	
	0	
Heat Type	**100%**	**8 FLOOR/WALL UNIT**
1.HWBB	5.FWA	9.NO HEAT
2.HWCI	6.GRAVWA	10.
3.H PUMP	7.ELECTRIC	11.
4.RADIANT	8.FL/WALL	12.
Cool Type	**0%**	**9 NONE**
1.REFRIG	4.W&C AIR	7.
2.EVAPOR	5.	8.
3.H PUMP	6.	9.NONE
Kitchen Style	**2 TYPICAL**	
1.MODERN	4.OBSOLETE	7.
2.TYPICAL	5.	8.
3.OLD TYPE	6.	9.NONE
Bath(s) Style	**2 TYPICAL BATH(S)**	
1.MODERN	4.OBSOLETE	7.
2.TYPICAL	5.	8.
3.OLD TYPE	6.	9.NONE
# Rooms	**0**	
# Bedrooms	**0**	
# Full Baths	**1**	
# Half Baths	**0**	
# Addn Fixtures	**1**	
# Fireplaces	**0**	

TRIO

Layout	**1 TYPICAL**	
1.TYPICAL	4.	7.
2.INADEQ	5.	8.
3.	6.	9.
Attic	**9 NONE**	
1.1/4 FIN	4.FULL FIN	7.
2.1/2 FIN	5.FL/STAIR	8.
3.3/4 FIN	6.	9.NONE
Insulation	**1 FULL**	
1.FULL	4.MINIMAL	7.
2.HEAVY	5.PARTIAL	8.
3.CAPPED	6.	9.NONE
Unfinished %	**35%**	
Grade & Factor	**4 B 100%**	
1.E GRADE	4.B GRADE	7.AAA GRAD
2.D GRADE	5.A GRADE	8.M&S PRIC
3.C GRADE	6.AA GRADE	9.SAME
SQFT (Footprint)	**780**	
Condition	**4 AVERAGE**	
1.POOR	4.AVG	7.V G
2.FAIR	5.AVG+	8.EXC
3.AVG-	6.GOOD	9.SAME
Phys. % Good	**0%**	
Funct. % Good	**100%**	
Functional Code	**9 NONE**	
1.INCOMP	4.PL/HT	7.
2.OVERBLT	5.DAMAGE/D	8.
3.STYLE	6.	9.NONE
Econ. % Good	**100%**	
Economic Code	**NONE**	
0.None	3.NO POWER	7.
1.LOCATION	4.DAMAGE/D	8.
2.ENCROACH	9.NONE	9.
Entrance Code	**0**	
1.INTERIOR	4.VACANT	7.
2.REFUSAL	5.ESTIMATE	8.
3.INFORMED	6.	9.
Information Code	**0**	
1.OWNER	4.AGENT	7.
2.RELATIVE	5.ESTIMATE	8.
3.TENANT	6.OTHER	9.

Date Inspected

Additions, Outbuildings & Improvements

Type	Year	Units	Grade	Cond	Phys.	Funct.	Sound Value
68 DECK	0	88	0 0	0	0 %	0 %	
					%	%	
					%	%	
					%	%	
					%	%	
					%	%	
					%	%	
					%	%	
					%	%	
					%	%	

1.ONE STORY FRAM
2.TWO STORY FRAM
3.THREE STORY FR
4.1 & 1/2 STORY
5.1 & 3/4 STORY
6.2 & 1/2 STORY
21.OPEN FRAME POR
22.ENCL PCH/1SFR(
23.FRAME GARAGE
24.FRAME SHED
25.FRAME BAY WIND
26.1SFR OVERHANG
27.UNFIN BASEMENT
28.UNF ATTIC/LOFT
29.FINISHED ATTIC

Map Lot 017-019 | Account 426 | Location 33 GREENES FIELD LN | Card 1 Of 2 | 5/29/2024

COIT, DANIEL G
COIT, CATHERINE M
275 Bayberry Lane
Westport CT 06880

B2782P448

Inspection Witnessed By:

X Date

No./Date	Description	Date Insp.

Notes:

2/22/19-REV VAC FIX SK, WD IS NOW PATIO, ADD GAR ADDITION
5/2/13 VAC REMOD COMP, ADJ GRADE FOR FIN
3/23/09 W/PLUMBER REPLACING SHOWERS NO REMOD OR ADDNTS. ADD NEW SHED ADDNT SV. 3/15/10 VAC N/C
3/16/11- REV VAC. S/V SHED NOW HAS fin. (OFFICE) ADJ GRADE TO INCLUDE fin.; ADD O.P. AND 1sFr.

Blue Hill

Property Data

Neighborhood **3 NEIGHBORHOOD 3.**

Tree Growth Year **0**

X Coordinate **0**

Y Coordinate **0**

Zone/Land Use **48 SHORELAND**

Secondary Zone

Topography **2 ROLLING**

1.LEVEL	4.BELOW ST	7.ROUGH
2.ROLLING	5.LOW	8.
3.ABOVE ST	6.SWAMPY	9.

Utilities **4 DRILLED WELL 7 SEPTIC**

1.SUMMER	4.DR WELL	7.SEPTIC
2.WATER	5.DUG WELL	8.SPRING
3.SEWER	6.LAKE WTR	9.NONE

Street **3 GRAVEL**

1.PAVED	4.PROPOSED	7.
2.SEMI IMP	5.	8.
3.GRAVEL	6.	9.NONE

0

SPRINGWORK YEAR **0**

Sale Data

Sale Date

Price

Sale Type

1.LAND	4.MOBILE	7.
2.L & B	5.OTHER	8.
3.BUILDING	6.	9.

Financing

1.CONVENT	4.SELLER	7.UNKNOWN
2.FHA/VA	5.PRIVATE	8.
3.ASSUMED	6.CASH	9.UNKNOWN

Validity

1.VALID	4.SPLIT	7.RENOVATE
2.RELATED	5.PARTIAL	8.OTHER
3.DISTRESS	6.EXEMPT	9.

Verified

1.BUYER	4.AGENT	7.FAMILY
2.SELLER	5.PUB REC	8.OTHER
3.LENDER	6.MLS	9.CONFID

Assessment Record

Year	Land	Buildings	Exempt	Total
2011	1,012,500	311,400	0	1,323,900
2012	1,012,500	311,400	0	1,323,900
2013	860,600	267,600	0	1,128,200
2014	860,600	267,600	0	1,128,200
2015	860,600	267,600	0	1,128,200
2016	860,600	267,600	0	1,128,200
2017	860,600	267,600	0	1,128,200
2018	860,600	267,600	0	1,128,200
2019	860,600	267,600	0	1,128,200
2020	860,600	267,600	0	1,128,200
2021	860,600	267,600	0	1,128,200
2022	860,600	267,600	0	1,128,200
2023	860,600	267,600	0	1,128,200
2024	1,097,300	461,600	0	1,558,900

Land Data

Front Foot	Type	Effective Frontage	Effective Depth	Influence Factor	Influence Code
11.REGULAR LOT				%	
12.SECONDARY				%	
13.EXCESS FRONTAG				%	
14.REAR LAND				%	
15.MISCELLANEOUS				%	
				%	
				%	
Square Foot		**Square Feet**			
16.REGULAR LOT				%	
17.SECONDARY LOT				%	
18.EXCESS LAND				%	
19.CONDOMINIUM				%	
20.MISCELLANEOUS				%	
				%	
				%	
Fract. Acre		**Acreage/Sites**			
21.HOUSELOT(FRCT)	24	1.00		95 %	3
22.BASELOT(FRCT)	26	1.00		95 %	3
23.REAR(FRCT)				%	
Acres				%	
24.HOUSELOT				%	
25.BASELOT				%	
26.FRONTAGE 1				%	
27.FRONTAGE 2				%	
28.REAR LAND 1				%	
29.REAR LAND 2				%	

Total Acreage 2.00

Influence Codes

1.USE
2.R/W
3.TOPOGRAPHY
4.SIZE
5.ACCESS
6.RESTRICTIONS
7.SHAPE
8.SEMI-IMPROVED
9.FRACTIONAL
Acres
30.REAR LAND 3
31.REAR LAND 4
32.PASTURE
33.CROP
34.HORTICUL I
35.HORTUCUL II
36.ORCHARD
37.SOFTWOOD
38.MIXED WOOD
39.HARDWOOD
40.WASTE
41.GRAVEL PIT
42.MOBILE HOME SI
43.CONDO SITE
44.EXTRA SET OF L
45.M H HOOK-UP
46.HOLE/SITE

Blue Hill

Map Lot 017-019 | Account 426 | Location 33 GREENES FIELD LN | Card 1 Of 2 | 5/29/2024

Building Style	**4 CAPE**	
1.CONV.	5.COLONIAL	9.CONDO
2.RANCH	6.SPLIT	10.
3.R RANCH	7.CONTEMP	11.
4.CAPE	8.COTTAGE	12.
Dwelling Units	**1**	
Other Units	**0**	
Stories	**5 ONE & 3/4 STORY**	
1.1	4.1.5	7.3.5
2.2	5.1.75	8.4
3.3	6.2.5	9.
Exterior Walls	**5 SHINGLE**	
1.WOOD	5.SHINGLE	9.OTHER
2.VIN/AL	6.BRK/STN	10.ALUM
3.COMPOS.	7.SINGLE	11.LOG
4.ASBESTOS	8.HARDY/CO	12.STONE
Roof Surface	**1 ASPHALT SHINGLES**	
1.ASPHALT	4.COMPOSIT	7.ROLL
2.SLATE	5.WOOD	8.
3.METAL	6.OTHER	9.
SF Masonry Trim	**0**	
	0	
	0	
Year Built	**1930**	
Year Remodeled	**0**	
Foundation	**1 CONCRETE**	
1.CONCRETE	4.WOOD	7.
2.C BLOCK	5.SLAB	8.
3.BR/STONE	6.PIERS	9.
Basement	**4 FULL BASEMENT**	
1.1/4 BMT	4.FULL BMT	7.
2.1/2 BMT	5.NONE	8.
3.3/4 BMT	6.	9.NONE
Bsmt Gar # Cars	**0**	
Wet Basement	**2 DAMP BASEMENT**	
1.DRY	4.DIRT FLR	7.
2.DAMP	5.	8.
3.WET	6.	9.

SF Bsmt Living	**0**	
Fin Bsmt Grade	**0 0**	
	0	
Heat Type	**100%**	**5 FORCED WARM AIR**
1.HWBB	5.FWA	9.NO HEAT
2.HWCI	6.GRAVWA	10.
3.H PUMP	7.ELECTRIC	11.
4.RADIANT	8.FL/WALL	12.
Cool Type	**0%**	**9 NONE**
1.REFRIG	4.W&C AIR	7.
2.EVAPOR	5.	8.
3.H PUMP	6.	9.NONE
Kitchen Style	**2 TYPICAL**	
1.MODERN	4.OBSOLETE	7.
2.TYPICAL	5.	8.
3.OLD TYPE	6.	9.NONE
Bath(s) Style	**2 TYPICAL BATH(S)**	
1.MODERN	4.OBSOLETE	7.
2.TYPICAL	5.	8.
3.OLD TYPE	6.	9.NONE
# Rooms	**0**	
# Bedrooms	**0**	
# Full Baths	**2**	
# Half Baths	**0**	
# Addn Fixtures	**0**	
# Fireplaces	**1**	

TRIO

Layout	**1 TYPICAL**	
1.TYPICAL	4.	7.
2.INADEQ	5.	8.
3.	6.	9.
Attic	**9 NONE**	
1.1/4 FIN	4.FULL FIN	7.
2.1/2 FIN	5.FL/STAIR	8.
3.3/4 FIN	6.	9.NONE
Insulation	**1 FULL**	
1.FULL	4.MINIMAL	7.
2.HEAVY	5.PARTIAL	8.
3.CAPPED	6.	9.NONE
Unfinished %	**0%**	
Grade & Factor	**4 B 110%**	
1.E GRADE	4.B GRADE	7.AAA GRAD
2.D GRADE	5.A GRADE	8.M&S PRIC
3.C GRADE	6.AA GRADE	9.SAME
SQFT (Footprint)	**1014**	
Condition	**6 GOOD**	
1.POOR	4.AVG	7.V G
2.FAIR	5.AVG+	8.EXC
3.AVG-	6.GOOD	9.SAME
Phys. % Good	**0%**	
Funct. % Good	**100%**	
Functional Code	**9 NONE**	
1.INCOMP	4.PL/HT	7.
2.OVERBLT	5.DAMAGE/D	8.
3.STYLE	6.	9.NONE
Econ. % Good	**100%**	
Economic Code	**NONE**	
0.None	3.NO POWER	7.
1.LOCATION	4.DAMAGE/D	8.
2.ENCROACH	9.NONE	9.
Entrance Code	**0**	
1.INTERIOR	4.VACANT	7.
2.REFUSAL	5.ESTIMATE	8.
3.INFORMED	6.	9.
Information Code	**0**	
1.OWNER	4.AGENT	7.
2.RELATIVE	5.ESTIMATE	8.
3.TENANT	6.OTHER	9.

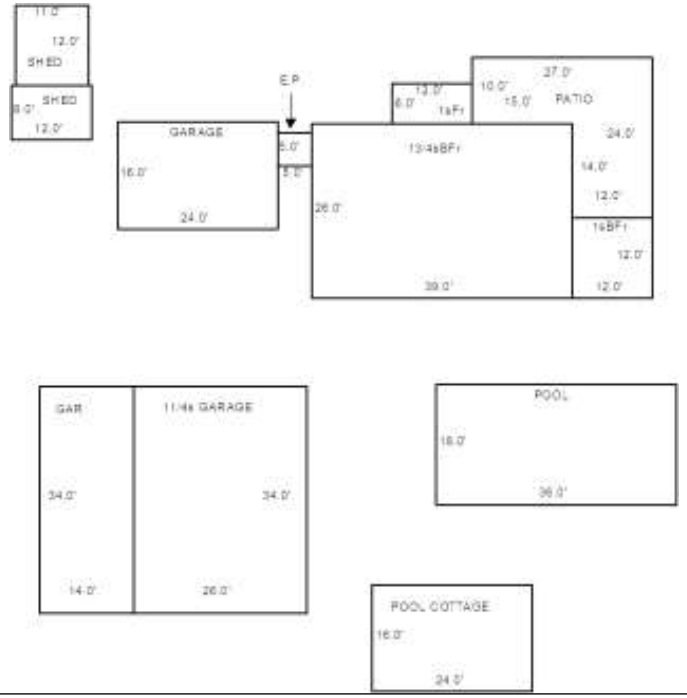

Date Inspected

Additions, Outbuildings & Improvements

Type	Year	Units	Grade	Cond	Phys.	Funct.	Sound Value
7 ONE STY BSMT FR	0	144	0 0	0	0 %	0 %	
62 PATIO	0	438	0 0	0	0 %	0 %	
1 ONE STORY	0	72	0 0	0	0 %	0 %	
22 ENCL	0	25	0 0	0	0 %	0 %	
23 FRAME GARAGE	0	384	0 0	0	0 %	0 %	
24 FRAME SHED	0				%	%	1,500
58 1 1/4S GARAGE	2000	884	5 100	4	0 %	100 %	
82 COTTAGE	2000	384	4 100	4	0 %	100 %	
63 SWIMMING POOL	2000	648	5 100	3	0 %	50 %	
24 FRAME SHED	2008				%	%	2,000

1.ONE STORY FRAM
2.TWO STORY FRAM
3.THREE STORY FR
4.1 & 1/2 STORY
5.1 & 3/4 STORY
6.2 & 1/2 STORY
21.OPEN FRAME POR
22.ENCL PCH/1SFR(
23.FRAME GARAGE
24.FRAME SHED
25.FRAME BAY WIND
26.1SFR OVERHANG
27.UNFIN BASEMENT
28.UNF ATTIC/LOFT
29.FINISHED ATTIC

COIT, DANIEL G
COIT, CATHERINE M
275 Bayberry Lane
Westport CT 06880

B2782P448

Property Data

Neighborhood **3 NEIGHBORHOOD 3.**

Tree Growth Year **0**

X Coordinate **0**

Y Coordinate **0**

Zone/Land Use **48 SHORELAND**

Secondary Zone

Topography **2 ROLLING**

1.LEVEL	4.BELOW ST	7.ROUGH
2.ROLLING	5.LOW	8.
3.ABOVE ST	6.SWAMPY	9.

Utilities **4 DRILLED WELL 7 SEPTIC**

1.SUMMER	4.DR WELL	7.SEPTIC
2.WATER	5.DUG WELL	8.SPRING
3.SEWER	6.LAKE WTR	9.NONE

Street **1 PAVED**

1.PAVED	4.PROPOSED	7.
2.SEMI IMP	5.	8.
3.GRAVEL	6.	9.NONE

0

SPRINGWORK YEAR **0**

Sale Data

Sale Date

Price

Sale Type

1.LAND	4.MOBILE	7.
2.L & B	5.OTHER	8.
3.BUILDING	6.	9.

Financing

1.CONVENT	4.SELLER	7.UNKNOWN
2.FHA/VA	5.PRIVATE	8.
3.ASSUMED	6.CASH	9.UNKNOWN

Validity

1.VALID	4.SPLIT	7.RENOVATE
2.RELATED	5.PARTIAL	8.OTHER
3.DISTRESS	6.EXEMPT	9.

Verified

1.BUYER	4.AGENT	7.FAMILY
2.SELLER	5.PUB REC	8.OTHER
3.LENDER	6.MLS	9.CONFID

Assessment Record

Year	Land	Buildings	Exempt	Total
2011	0	6,500	0	6,500
2012	0	6,500	0	6,500
2013	0	5,500	0	5,500
2014	0	5,500	0	5,500
2015	0	5,500	0	5,500
2016	0	5,500	0	5,500
2017	0	5,500	0	5,500
2018	0	5,500	0	5,500
2019	0	21,500	0	21,500
2020	0	21,500	0	21,500
2021	0	21,500	0	21,500
2022	0	21,500	0	21,500
2023	0	21,500	0	21,500
2024	0	24,800	0	24,800

Land Data

Front Foot	Type	Effective Frontage	Effective Depth	Influence Factor	Influence Code
11.REGULAR LOT				%	
12.SECONDARY				%	
13.EXCESS FRONTAG				%	
14.REAR LAND				%	
15.MISCELLANEOUS				%	
				%	
				%	
Square Foot		**Square Feet**			
16.REGULAR LOT				%	
17.SECONDARY LOT				%	
18.EXCESS LAND				%	
19.CONDOMINIUM				%	
20.MISCELLANEOUS				%	
				%	
				%	
Fract. Acre		**Acreage/Sites**			
21.HOUSELOT(FRCT)				%	
22.BASELOT(FRCT)				%	
23.REAR(FRCT)				%	
Acres				%	
24.HOUSELOT				%	
25.BASELOT				%	
26.FRONTAGE 1				%	
27.FRONTAGE 2				%	
28.REAR LAND 1				%	
29.REAR LAND 2				%	

Total Acreage 0.00

Influence Codes

1.USE
2.R/W
3.TOPOGRAPHY
4.SIZE
5.ACCESS
6.RESTRICTIONS
7.SHAPE
8.SEMI-IMPROVED
9.FRACTIONAL
Acres
30.REAR LAND 3
31.REAR LAND 4
32.PASTURE
33.CROP
34.HORTICUL I
35.HORTUCUL II
36.ORCHARD
37.SOFTWOOD
38.MIXED WOOD
39.HARDWOOD
40.WASTE
41.GRAVEL PIT
42.MOBILE HOME SI
43.CONDO SITE
44.EXTRA SET OF L
45.M H HOOK-UP
46.HOLE/SITE

Inspection Witnessed By:

X Date

No./Date	Description	Date Insp.

Notes:

Blue Hill

Blue Hill

Map Lot 017-019 | Account 426 | Location 33 Greenes Field Ln | Card 2 Of 2 | 5/29/2024

Building Style		
1.CONV.	5.COLONIAL	9.CONDO
2.RANCH	6.SPLIT	10.
3.R RANCH	7.CONTEMP	11.
4.CAPE	8.COTTAGE	12.

Dwelling Units

Other Units

Stories		
1.1	4.1.5	7.3.5
2.2	5.1.75	8.4
3.3	6.2.5	9.

Exterior Walls		
1.WOOD	5.SHINGLE	9.OTHER
2.VIN/AL	6.BRK/STN	10.ALUM
3.COMPOS.	7.SINGLE	11.LOG
4.ASBESTOS	8.HARDY/CO	12.STONE

Roof Surface		
1.ASPHALT	4.COMPOSIT	7.ROLL
2.SLATE	5.WOOD	8.
3.METAL	6.OTHER	9.

SF Masonry Trim

Year Built

Year Remodeled

Foundation		
1.CONCRETE	4.WOOD	7.
2.C BLOCK	5.SLAB	8.
3.BR/STONE	6.PIERS	9.

Basement		
1.1/4 BMT	4.FULL BMT	7.
2.1/2 BMT	5.NONE	8.
3.3/4 BMT	6.	9.NONE

Bsmt Gar # Cars

Wet Basement		
1.DRY	4.DIRT FLR	7.
2.DAMP	5.	8.
3.WET	6.	9.

SF Bsmt Living

Fin Bsmt Grade

Heat Type		
1.HWBB	5.FWA	9.NO HEAT
2.HWCI	6.GRAVWA	10.
3.H PUMP	7.ELECTRIC	11.
4.RADIANT	8.FL/WALL	12.

Cool Type		
1.REFRIG	4.W&C AIR	7.
2.EVAPOR	5.	8.
3.H PUMP	6.	9.NONE

Kitchen Style		
1.MODERN	4.OBSOLETE	7.
2.TYPICAL	5.	8.
3.OLD TYPE	6.	9.NONE

Bath(s) Style		
1.MODERN	4.OBSOLETE	7.
2.TYPICAL	5.	8.
3.OLD TYPE	6.	9.NONE

Rooms

Bedrooms

Full Baths

Half Baths

Addn Fixtures

Fireplaces

TRIO

Layout		
1.TYPICAL	4.	7.
2.INADEQ	5.	8.
3.	6.	9.

Attic		
1.1/4 FIN	4.FULL FIN	7.
2.1/2 FIN	5.FL/STAIR	8.
3.3/4 FIN	6.	9.NONE

Insulation		
1.FULL	4.MINIMAL	7.
2.HEAVY	5.PARTIAL	8.
3.CAPPED	6.	9.NONE

Unfinished %

Grade & Factor		
1.E GRADE	4.B GRADE	7.AAA GRAD
2.D GRADE	5.A GRADE	8.M&S PRIC
3.C GRADE	6.AA GRADE	9.SAME

SQFT (Footprint)

Condition		
1.POOR	4.AVG	7.V G
2.FAIR	5.AVG+	8.EXC
3.AVG-	6.GOOD	9.SAME

Phys. % Good

Funct. % Good

Functional Code		
1.INCOMP	4.PL/HT	7.
2.OVERBLT	5.DAMAGE/D	8.
3.STYLE	6.	9.NONE

Econ. % Good

Economic Code		
0.None	3.NO POWER	7.
1.LOCATION	4.DAMAGE/D	8.
2.ENCROACH	9.NONE	9.

Entrance Code **0**		
1.INTERIOR	4.VACANT	7.
2.REFUSAL	5.ESTIMATE	8.
3.INFORMED	6.	9.

Information Code **0**		
1.OWNER	4.AGENT	7.
2.RELATIVE	5.ESTIMATE	8.
3.TENANT	6.OTHER	9.

Date Inspected

Additions, Outbuildings & Improvements

Type	Year	Units	Grade	Cond	Phys.	Funct.	Sound Value
21 OPEN FRAME	2005	48	3 100	4	0 %	100 %	
1 ONE STORY	1930	12	4 110	6	0 %	100 %	
23 FRAME GARAGE	2017	476	5 100	4	0 %	75 %	
					%	%	
					%	%	
					%	%	
					%	%	
					%	%	
					%	%	
					%	%	

1.ONE STORY FRAM
2.TWO STORY FRAM
3.THREE STORY FR
4.1 & 1/2 STORY
5.1 & 3/4 STORY
6.2 & 1/2 STORY
21.OPEN FRAME POR
22.ENCL PCH/1SFR(
23.FRAME GARAGE
24.FRAME SHED
25.FRAME BAY WIND
26.1SFR OVERHANG
27.UNFIN BASEMENT
28.UNF ATTIC/LOFT
29.FINISHED ATTIC

Map Lot 029-019 | Account 427 | Location LAND-GRINDLE LOT, +1794/3 | Card 1 Of 1 | 5/29/2024

NELESKI, ENID B
450 LAMOINE BEACH RD
ELLSWORTH ME 04605

B7268P355

Previous Owner
BERRY, PATRICIA E
23 LINDEN LANE

LAMOINE ME 04605
Sale Date: 5/15/2023

Previous Owner
NELESKI, ENID B
450 LAMOINE BEACH RD

ELLSWORTH ME 04605
Sale Date: 11/09/2022

Previous Owner
COLE, LOUISE S.
PO BOX 192

BLUE HILL ME 04614

Inspection Witnessed By:

X Date

No./Date	Description	Date Insp.

Notes:

'24 SPLIT 7.3AC TO NEW LOT 19-A
'13 PER INTENT TO HARVEST FORM AND SCALING LOT THIS LOT ACTUALLY CLOSER TO 80 ACRES THEN 50

Blue Hill

Property Data

Neighborhood **1 NEIGHBORHOOD 1.**

Tree Growth Year **0**

X Coordinate **0**

Y Coordinate **0**

Zone/Land Use **11 RESIDENTIAL**

Secondary Zone

Topography **2 ROLLING** **7 ROUGH**

1.LEVEL	4.BELOW ST	7.ROUGH
2.ROLLING	5.LOW	8.
3.ABOVE ST	6.SWAMPY	9.

Utilities **9 NONE**

1.SUMMER	4.DR WELL	7.SEPTIC
2.WATER	5.DUG WELL	8.SPRING
3.SEWER	6.LAKE WTR	9.NONE

Street **2 SEMI-IMPROVED**

1.PAVED	4.PROPOSED	7.
2.SEMI IMP	5.	8.
3.GRAVEL	6.	9.NONE

0

SPRINGWORK YEAR **0**

Sale Data

Sale Date **5/15/2023**

Price **84,200**

Sale Type **1 LAND ONLY**

1.LAND	4.MOBILE	7.
2.L & B	5.OTHER	8.
3.BUILDING	6.	9.

Financing **7 UNKNOWN.....**

1.CONVENT	4.SELLER	7.UNKNOWN
2.FHA/VA	5.PRIVATE	8.
3.ASSUMED	6.CASH	9.UNKNOWN

Validity **2 RELATED PARTIES**

1.VALID	4.SPLIT	7.RENOVATE
2.RELATED	5.PARTIAL	8.OTHER
3.DISTRESS	6.EXEMPT	9.

Verified **5 PUBLIC RECORD**

1.BUYER	4.AGENT	7.FAMILY
2.SELLER	5.PUB REC	8.OTHER
3.LENDER	6.MLS	9.CONFID

Assessment Record

Year	Land	Buildings	Exempt	Total
2011	77,800	0	0	77,800
2012	77,800	0	0	77,800
2013	84,200	0	0	84,200
2014	84,200	0	0	84,200
2015	84,200	0	0	84,200
2016	84,200	0	0	84,200
2017	84,200	0	0	84,200
2018	84,200	0	0	84,200
2019	84,200	0	0	84,200
2020	84,200	0	0	84,200
2021	84,200	0	0	84,200
2022	84,200	0	0	84,200
2023	84,200	0	0	84,200
2024	145,900	0	0	145,900

Land Data

Front Foot	Type	Effective Frontage	Effective Depth	Influence Factor	Influence Code
11.REGULAR LOT				%	
12.SECONDARY				%	
13.EXCESS FRONTAG				%	
14.REAR LAND				%	
15.MISCELLANEOUS				%	
				%	
				%	

Square Foot	Square Feet		
16.REGULAR LOT		%	
17.SECONDARY LOT		%	
18.EXCESS LAND		%	
19.CONDOMINIUM		%	
20.MISCELLANEOUS		%	
		%	
		%	

Fract. Acre	Acreage/Sites			
21.HOUSELOT(FRCT)	25	1.00	100 %	0
22.BASELOT(FRCT)	28	5.00	100 %	0
23.REAR(FRCT)	29	50.00	100 %	0
Acres	30	16.70	100 %	0
24.HOUSELOT			%	
25.BASELOT			%	
26.FRONTAGE 1			%	
27.FRONTAGE 2				
28.REAR LAND 1				
29.REAR LAND 2				

Total Acreage 72.70

Influence Codes

1.USE
2.R/W
3.TOPOGRAPHY
4.SIZE
5.ACCESS
6.RESTRICTIONS
7.SHAPE
8.SEMI-IMPROVED
9.FRACTIONAL
Acres
30.REAR LAND 3
31.REAR LAND 4
32.PASTURE
33.CROP
34.HORTICUL I
35.HORTUCUL II
36.ORCHARD
37.SOFTWOOD
38.MIXED WOOD
39.HARDWOOD
40.WASTE
41.GRAVEL PIT
42.MOBILE HOME SI
43.CONDO SITE
44.EXTRA SET OF L
45.M H HOOK-UP
46.HOLE/SITE

Blue Hill

Map Lot 029-019 | Account 427 | Location LAND-GRINDLE LOT, +1794/3 | Card 1 Of 1 | 5/29/2024

Building Style **0**		
1.CONV.	5.COLONIAL	9.CONDO
2.RANCH	6.SPLIT	10.
3.R RANCH	7.CONTEMP	11.
4.CAPE	8.COTTAGE	12.
Dwelling Units **0**		
Other Units **0**		
Stories **0**		
1.1	4.1.5	7.3.5
2.2	5.1.75	8.4
3.3	6.2.5	9.
Exterior Walls **0**		
1.WOOD	5.SHINGLE	9.OTHER
2.VIN/AL	6.BRK/STN	10.ALUM
3.COMPOS.	7.SINGLE	11.LOG
4.ASBESTOS	8.HARDY/CO	12.STONE
Roof Surface **0**		
1.ASPHALT	4.COMPOSIT	7.ROLL
2.SLATE	5.WOOD	8.
3.METAL	6.OTHER	9.
SF Masonry Trim **0**		
0		
0		
Year Built **0**		
Year Remodeled **0**		
Foundation **0**		
1.CONCRETE	4.WOOD	7.
2.C BLOCK	5.SLAB	8.
3.BR/STONE	6.PIERS	9.
Basement **0**		
1.1/4 BMT	4.FULL BMT	7.
2.1/2 BMT	5.NONE	8.
3.3/4 BMT	6.	9.NONE
Bsmt Gar # Cars **0**		
Wet Basement **0**		
1.DRY	4.DIRT FLR	7.
2.DAMP	5.	8.
3.WET	6.	9.

SF Bsmt Living **0**		
Fin Bsmt Grade **0 0**		
0		
Heat Type **100%** **0**		
1.HWBB	5.FWA	9.NO HEAT
2.HWCI	6.GRAVWA	10.
3.H PUMP	7.ELECTRIC	11.
4.RADIANT	8.FL/WALL	12.
Cool Type **0%** **9 NONE**		
1.REFRIG	4.W&C AIR	7.
2.EVAPOR	5.	8.
3.H PUMP	6.	9.NONE
Kitchen Style **0**		
1.MODERN	4.OBSOLETE	7.
2.TYPICAL	5.	8.
3.OLD TYPE	6.	9.NONE
Bath(s) Style **0**		
1.MODERN	4.OBSOLETE	7.
2.TYPICAL	5.	8.
3.OLD TYPE	6.	9.NONE
# Rooms **0**		
# Bedrooms **0**		
# Full Baths **0**		
# Half Baths **0**		
# Addn Fixtures **0**		
# Fireplaces **0**		

TRIO

Layout **0**		
1.TYPICAL	4.	7.
2.INADEQ	5.	8.
3.	6.	9.
Attic **0**		
1.1/4 FIN	4.FULL FIN	7.
2.1/2 FIN	5.FL/STAIR	8.
3.3/4 FIN	6.	9.NONE
Insulation **0**		
1.FULL	4.MINIMAL	7.
2.HEAVY	5.PARTIAL	8.
3.CAPPED	6.	9.NONE
Unfinished % **0%**		
Grade & Factor **0 0%**		
1.E GRADE	4.B GRADE	7.AAA GRAD
2.D GRADE	5.A GRADE	8.M&S PRIC
3.C GRADE	6.AA GRADE	9.SAME
SQFT (Footprint) **0**		
Condition **0**		
1.POOR	4.AVG	7.V G
2.FAIR	5.AVG+	8.EXC
3.AVG-	6.GOOD	9.SAME
Phys. % Good **0%**		
Funct. % Good **100%**		
Functional Code **9 NONE**		
1.INCOMP	4.PL/HT	7.
2.OVERBLT	5.DAMAGE/D	8.
3.STYLE	6.	9.NONE
Econ. % Good **100%**		
Economic Code **NONE**		
0.None	3.NO POWER	7.
1.LOCATION	4.DAMAGE/D	8.
2.ENCROACH	9.NONE	9.
Entrance Code **0**		
1.INTERIOR	4.VACANT	7.
2.REFUSAL	5.ESTIMATE	8.
3.INFORMED	6.	9.
Information Code **0**		
1.OWNER	4.AGENT	7.
2.RELATIVE	5.ESTIMATE	8.
3.TENANT	6.OTHER	9.

Date Inspected

Additions, Outbuildings & Improvements

Type	Year	Units	Grade	Cond	Phys.	Funct.	Sound Value
					%	%	
					%	%	
					%	%	
					%	%	
					%	%	
					%	%	
					%	%	
					%	%	
					%	%	
					%	%	

1.ONE STORY FRAM
2.TWO STORY FRAM
3.THREE STORY FR
4.1 & 1/2 STORY
5.1 & 3/4 STORY
6.2 & 1/2 STORY
21.OPEN FRAME POR
22.ENCL PCH/1SFR(
23.FRAME GARAGE
24.FRAME SHED
25.FRAME BAY WIND
26.1SFR OVERHANG
27.UNFIN BASEMENT
28.UNF ATTIC/LOFT
29.FINISHED ATTIC

Map Lot 034-038 | Account 428 | Location 966 PLEASANT ST | Card 1 Of 1 | 5/29/2024

LAFFERTY, CINDY A
966 PLEASANT ST
BLUE HILL ME 04614

B1170P92 B4284P289 B4823P292 B5202P336 B6853P236

Previous Owner
GOTT, JOSHUA
966 PLEASANT ST

BLUE HILL ME 04614
Sale Date: 10/27/2017

Previous Owner
SCHULTZ, LARRY
PO BOX 853

BLUE HILL ME 04614
Sale Date: 5/07/2009

Previous Owner
COLE, LOUISE S.
PO BOX 129

BLUE HILL ME 04614
Sale Date: 9/04/2005

Inspection Witnessed By:

X Date

No./Date	Description	Date Insp.

Notes:

08 SPLIT 1 AC AND GARAGE TO NEW LOT 38A

08/12/2010 CORRECTED ADDRESS FROM 968 TO 958 PLEASANT STREET JBT

Blue Hill

Property Data

Neighborhood **61 NEIGHBORHOOD 61.**

Tree Growth Year **0**

X Coordinate **0**

Y Coordinate **0**

Zone/Land Use **11 RESIDENTIAL**

Secondary Zone

Topography **2 ROLLING**

1.LEVEL 4.BELOW ST 7.ROUGH
2.ROLLING 5.LOW 8.
3.ABOVE ST 6.SWAMPY 9.

Utilities **4 DRILLED WELL 7 SEPTIC**

1.SUMMER 4.DR WELL 7.SEPTIC
2.WATER 5.DUG WELL 8.SPRING
3.SEWER 6.LAKE WTR 9.NONE

Street **1 PAVED**

1.PAVED 4.PROPOSED 7.
2.SEMI IMP 5. 8.
3.GRAVEL 6. 9.NONE

0

SPRINGWORK YEAR **0**

Sale Data

Sale Date **10/27/2017**

Price **225,000**

Sale Type **2 LAND &**

1.LAND 4.MOBILE 7.
2.L & B 5.OTHER 8.
3.BUILDING 6. 9.

Financing **7 UNKNOWN.....**

1.CONVENT 4.SELLER 7.UNKNOWN
2.FHA/VA 5.PRIVATE 8.
3.ASSUMED 6.CASH 9.UNKNOWN

Validity **1 ARMS LENGTH**

1.VALID 4.SPLIT 7.RENOVATE
2.RELATED 5.PARTIAL 8.OTHER
3.DISTRESS 6.EXEMPT 9.

Verified **5 PUBLIC RECORD**

1.BUYER 4.AGENT 7.FAMILY
2.SELLER 5.PUB REC 8.OTHER
3.LENDER 6.MLS 9.CONFID

Assessment Record

Year	Land	Buildings	Exempt	Total
2011	60,000	184,800	0	244,800
2012	60,000	184,800	0	244,800
2013	51,000	157,000	0	208,000
2014	51,000	157,000	0	208,000
2015	51,000	157,000	0	208,000
2016	51,000	157,000	15,000	193,000
2017	51,000	157,000	20,000	188,000
2018	51,000	157,000	0	208,000
2019	51,000	157,000	0	208,000
2020	51,000	157,000	0	208,000
2021	51,000	157,000	24,000	184,000
2022	51,000	157,000	23,500	184,500
2023	51,000	157,000	20,250	187,750
2024	100,000	250,300	25,000	325,300

Land Data

Front Foot	Type	Effective Frontage	Effective Depth	Influence Factor	Influence Code
11.REGULAR LOT				%	
12.SECONDARY				%	
13.EXCESS FRONTAG				%	
14.REAR LAND				%	
15.MISCELLANEOUS				%	
				%	
				%	
Square Foot		**Square Feet**			
16.REGULAR LOT				%	
17.SECONDARY LOT				%	
18.EXCESS LAND				%	
19.CONDOMINIUM				%	
20.MISCELLANEOUS				%	
				%	
				%	
Fract. Acre		**Acreage/Sites**			
21.HOUSELOT(FRCT)	24	1.00		100 %	0
22.BASELOT(FRCT)	28	5.00		100 %	0
23.REAR(FRCT)				%	
Acres				%	
24.HOUSELOT				%	
25.BASELOT				%	
26.FRONTAGE 1				%	
27.FRONTAGE 2				%	
28.REAR LAND 1				%	
29.REAR LAND 2				%	

Total Acreage 6.00

Influence Codes

1.USE
2.R/W
3.TOPOGRAPHY
4.SIZE
5.ACCESS
6.RESTRICTIONS
7.SHAPE
8.SEMI-IMPROVED
9.FRACTIONAL
Acres
30.REAR LAND 3
31.REAR LAND 4
32.PASTURE
33.CROP
34.HORTICUL I
35.HORTUCUL II
36.ORCHARD
37.SOFTWOOD
38.MIXED WOOD
39.HARDWOOD
40.WASTE
41.GRAVEL PIT
42.MOBILE HOME SI
43.CONDO SITE
44.EXTRA SET OF L
45.M H HOOK-UP
46.HOLE/SITE

Blue Hill

Map Lot 034-038 | Account 428 | Location 966 PLEASANT ST | Card 1 Of 1 | 5/29/2024

Building Style	**1 CONVENTIONAL**	
1.CONV.	5.COLONIAL	9.CONDO
2.RANCH	6.SPLIT	10.
3.R RANCH	7.CONTEMP	11.
4.CAPE	8.COTTAGE	12.
Dwelling Units	**1**	
Other Units	**0**	
Stories	**1 ONE STORY**	
1.1	4.1.5	7.3.5
2.2	5.1.75	8.4
3.3	6.2.5	9.
Exterior Walls	**11 LOG**	
1.WOOD	5.SHINGLE	9.OTHER
2.VIN/AL	6.BRK/STN	10.ALUM
3.COMPOS.	7.SINGLE	11.LOG
4.ASBESTOS	8.HARDY/CO	12.STONE
Roof Surface	**1 ASPHALT SHINGLES**	
1.ASPHALT	4.COMPOSIT	7.ROLL
2.SLATE	5.WOOD	8.
3.METAL	6.OTHER	9.
SF Masonry Trim	**0**	
	0	
	0	
Year Built	**1974**	
Year Remodeled	**0**	
Foundation	**1 CONCRETE**	
1.CONCRETE	4.WOOD	7.
2.C BLOCK	5.SLAB	8.
3.BR/STONE	6.PIERS	9.
Basement	**4 FULL BASEMENT**	
1.1/4 BMT	4.FULL BMT	7.
2.1/2 BMT	5.NONE	8.
3.3/4 BMT	6.	9.NONE
Bsmt Gar # Cars	**0**	
Wet Basement	**1 DRY BASEMENT**	
1.DRY	4.DIRT FLR	7.
2.DAMP	5.	8.
3.WET	6.	9.

SF Bsmt Living	**0**	
Fin Bsmt Grade	**0 0**	
	0	
Heat Type	**100%**	**1 HOT WATER BB**
1.HWBB	5.FWA	9.NO HEAT
2.HWCI	6.GRAVWA	10.
3.H PUMP	7.ELECTRIC	11.
4.RADIANT	8.FL/WALL	12.
Cool Type	**0%**	**9 NONE**
1.REFRIG	4.W&C AIR	7.
2.EVAPOR	5.	8.
3.H PUMP	6.	9.NONE
Kitchen Style	**2 TYPICAL**	
1.MODERN	4.OBSOLETE	7.
2.TYPICAL	5.	8.
3.OLD TYPE	6.	9.NONE
Bath(s) Style	**2 TYPICAL BATH(S)**	
1.MODERN	4.OBSOLETE	7.
2.TYPICAL	5.	8.
3.OLD TYPE	6.	9.NONE
# Rooms	**0**	
# Bedrooms	**0**	
# Full Baths	**2**	
# Half Baths	**0**	
# Addn Fixtures	**0**	
# Fireplaces	**1**	

TRIO

Layout	**1 TYPICAL**	
1.TYPICAL	4.	7.
2.INADEQ	5.	8.
3.	6.	9.
Attic	**4 FULL FINISHED**	
1.1/4 FIN	4.FULL FIN	7.
2.1/2 FIN	5.FL/STAIR	8.
3.3/4 FIN	6.	9.NONE
Insulation	**1 FULL**	
1.FULL	4.MINIMAL	7.
2.HEAVY	5.PARTIAL	8.
3.CAPPED	6.	9.NONE
Unfinished %	**0%**	
Grade & Factor	**3 C 105%**	
1.E GRADE	4.B GRADE	7.AAA GRAD
2.D GRADE	5.A GRADE	8.M&S PRIC
3.C GRADE	6.AA GRADE	9.SAME
SQFT (Footprint)	**1216**	
Condition	**4 AVERAGE**	
1.POOR	4.AVG	7.V G
2.FAIR	5.AVG+	8.EXC
3.AVG-	6.GOOD	9.SAME
Phys. % Good	**0%**	
Funct. % Good	**100%**	
Functional Code	**9 NONE**	
1.INCOMP	4.PL/HT	7.
2.OVERBLT	5.DAMAGE/D	8.
3.STYLE	6.	9.NONE
Econ. % Good	**100%**	
Economic Code	**NONE**	
0.None	3.NO POWER	7.
1.LOCATION	4.DAMAGE/D	8.
2.ENCROACH	9.NONE	9.
Entrance Code	**0**	
1.INTERIOR	4.VACANT	7.
2.REFUSAL	5.ESTIMATE	8.
3.INFORMED	6.	9.
Information Code	**0**	
1.OWNER	4.AGENT	7.
2.RELATIVE	5.ESTIMATE	8.
3.TENANT	6.OTHER	9.

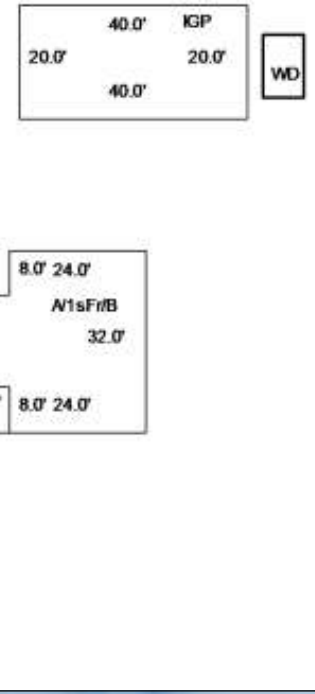

Date Inspected

Additions, Outbuildings & Improvements

Type	Year	Units	Grade	Cond	Phys.	Funct.	Sound Value
21 OPEN FRAME	0	224	0 0	0	0 %	0 %	
63 SWIMMING POOL	0	800	3 100	3	0 %	50 %	
59 1 1/2S GARAGE	0	672	3 100	4	0 %	100 %	
68 DECK	0	640	2 100	4	0 %	100 %	
					%	%	
					%	%	
					%	%	
					%	%	
					%	%	
					%	%	

1.ONE STORY FRAM
2.TWO STORY FRAM
3.THREE STORY FR
4.1 & 1/2 STORY
5.1 & 3/4 STORY
6.2 & 1/2 STORY
21.OPEN FRAME POR
22.ENCL PCH/1SFR(
23.FRAME GARAGE
24.FRAME SHED
25.FRAME BAY WIND
26.1SFR OVERHANG
27.UNFIN BASEMENT
28.UNF ATTIC/LOFT
29.FINISHED ATTIC

Map Lot 039-005 Account 429 Location LAND Card 1 Of 1 5/29/2024

FOWLER, FRANK AND SONS, INC
452 BAGADUCE ROAD
BROOKSVILLE ME 04617

B1705P645 B5349P118

Previous Owner
COLE, GEORGE & BEULAH
PO BOX 112

BLUE HILL ME 04614
Sale Date: 12/31/2009

Inspection Witnessed By:

X Date

No./Date	Description	Date Insp.

Notes:
'10 LOT SPLIT 3.25 ACRES TO NEW LOT 5A

Blue Hill

Property Data

Neighborhood	**1 NEIGHBORHOOD 1.**
Tree Growth Year	**0**
X Coordinate	**0**
Y Coordinate	**0**
Zone/Land Use	**11 RESIDENTIAL**
Secondary Zone	
Topography	**2 ROLLING**

1.LEVEL	4.BELOW ST	7.ROUGH
2.ROLLING	5.LOW	8.
3.ABOVE ST	6.SWAMPY	9.

Utilities	**9 NONE**

1.SUMMER	4.DR WELL	7.SEPTIC
2.WATER	5.DUG WELL	8.SPRING
3.SEWER	6.LAKE WTR	9.NONE

Street	**1 PAVED**

1.PAVED	4.PROPOSED	7.
2.SEMI IMP	5.	8.
3.GRAVEL	6.	9.NONE

	0
SPRINGWORK YEAR	**0**

Sale Data

Sale Date	**12/31/2009**
Price	**65,000**
Sale Type	**1 LAND ONLY**

1.LAND	4.MOBILE	7.
2.L & B	5.OTHER	8.
3.BUILDING	6.	9.

Financing	**9 UNKNOWN**

1.CONVENT	4.SELLER	7.UNKNOWN
2.FHA/VA	5.PRIVATE	8.
3.ASSUMED	6.CASH	9.UNKNOWN

Validity	**1 ARMS LENGTH**

1.VALID	4.SPLIT	7.RENOVATE
2.RELATED	5.PARTIAL	8.OTHER
3.DISTRESS	6.EXEMPT	9.

Verified	**5 PUBLIC RECORD**

1.BUYER	4.AGENT	7.FAMILY
2.SELLER	5.PUB REC	8.OTHER
3.LENDER	6.MLS	9.CONFID

Assessment Record

Year	Land	Buildings	Exempt	Total
2011	78,000	0	0	78,000
2012	78,000	0	0	78,000
2013	66,300	0	0	66,300
2014	66,300	0	0	66,300
2015	66,300	0	0	66,300
2016	66,300	0	0	66,300
2017	66,300	0	0	66,300
2018	66,300	0	0	66,300
2019	66,300	0	0	66,300
2020	66,300	0	0	66,300
2021	66,300	0	0	66,300
2022	66,300	0	0	66,300
2023	66,300	0	0	66,300
2024	90,500	0	0	90,500

Land Data

Front Foot	Type	Effective Frontage	Effective Depth	Influence Factor	Influence Code
11.REGULAR LOT				%	
12.SECONDARY				%	
13.EXCESS FRONTAG				%	
14.REAR LAND				%	
15.MISCELLANEOUS				%	
				%	
				%	
Square Foot		**Square Feet**			
16.REGULAR LOT				%	
17.SECONDARY LOT				%	
18.EXCESS LAND				%	
19.CONDOMINIUM				%	
20.MISCELLANEOUS				%	
				%	
				%	
Fract. Acre		**Acreage/Sites**			
21.HOUSELOT(FRCT)	25	1.00		100 %	0
22.BASELOT(FRCT)	28	5.00		100 %	0
23.REAR(FRCT)	29	22.00		100 %	0
Acres				%	
24.HOUSELOT				%	
25.BASELOT				%	
26.FRONTAGE 1				%	
27.FRONTAGE 2				%	
28.REAR LAND 1					
29.REAR LAND 2					

Total Acreage 28.00

Influence Codes

1.USE
2.R/W
3.TOPOGRAPHY
4.SIZE
5.ACCESS
6.RESTRICTIONS
7.SHAPE
8.SEMI-IMPROVED
9.FRACTIONAL
Acres
30.REAR LAND 3
31.REAR LAND 4
32.PASTURE
33.CROP
34.HORTICUL I
35.HORTUCUL II
36.ORCHARD
37.SOFTWOOD
38.MIXED WOOD
39.HARDWOOD
40.WASTE
41.GRAVEL PIT
42.MOBILE HOME SI
43.CONDO SITE
44.EXTRA SET OF L
45.M H HOOK-UP
46.HOLE/SITE

Blue Hill

Map Lot 039-005 | Account 429 | Location LAND | Card 1 Of 1 | 5/29/2024

Building Style		
1.CONV.	5.COLONIAL	9.CONDO
2.RANCH	6.SPLIT	10.
3.R RANCH	7.CONTEMP	11.
4.CAPE	8.COTTAGE	12.

Dwelling Units
Other Units

Stories		
1.1	4.1.5	7.3.5
2.2	5.1.75	8.4
3.3	6.2.5	9.

Exterior Walls		
1.WOOD	5.SHINGLE	9.OTHER
2.VIN/AL	6.BRK/STN	10.ALUM
3.COMPOS.	7.SINGLE	11.LOG
4.ASBESTOS	8.HARDY/CO	12.STONE

Roof Surface		
1.ASPHALT	4.COMPOSIT	7.ROLL
2.SLATE	5.WOOD	8.
3.METAL	6.OTHER	9.

SF Masonry Trim

Year Built
Year Remodeled

Foundation		
1.CONCRETE	4.WOOD	7.
2.C BLOCK	5.SLAB	8.
3.BR/STONE	6.PIERS	9.

Basement		
1.1/4 BMT	4.FULL BMT	7.
2.1/2 BMT	5.NONE	8.
3.3/4 BMT	6.	9.NONE

Bsmt Gar # Cars

Wet Basement		
1.DRY	4.DIRT FLR	7.
2.DAMP	5.	8.
3.WET	6.	9.

SF Bsmt Living
Fin Bsmt Grade

Heat Type		
1.HWBB	5.FWA	9.NO HEAT
2.HWCI	6.GRAVWA	10.
3.H PUMP	7.ELECTRIC	11.
4.RADIANT	8.FL/WALL	12.

Cool Type		
1.REFRIG	4.W&C AIR	7.
2.EVAPOR	5.	8.
3.H PUMP	6.	9.NONE

Kitchen Style		
1.MODERN	4.OBSOLETE	7.
2.TYPICAL	5.	8.
3.OLD TYPE	6.	9.NONE

Bath(s) Style		
1.MODERN	4.OBSOLETE	7.
2.TYPICAL	5.	8.
3.OLD TYPE	6.	9.NONE

Rooms
Bedrooms
Full Baths
Half Baths
Addn Fixtures
Fireplaces

TRIO

Layout		
1.TYPICAL	4.	7.
2.INADEQ	5.	8.
3.	6.	9.

Attic		
1.1/4 FIN	4.FULL FIN	7.
2.1/2 FIN	5.FL/STAIR	8.
3.3/4 FIN	6.	9.NONE

Insulation		
1.FULL	4.MINIMAL	7.
2.HEAVY	5.PARTIAL	8.
3.CAPPED	6.	9.NONE

Unfinished %

Grade & Factor		
1.E GRADE	4.B GRADE	7.AAA GRAD
2.D GRADE	5.A GRADE	8.M&S PRIC
3.C GRADE	6.AA GRADE	9.SAME

SQFT (Footprint)

Condition		
1.POOR	4.AVG	7.V G
2.FAIR	5.AVG+	8.EXC
3.AVG-	6.GOOD	9.SAME

Phys. % Good
Funct. % Good

Functional Code		
1.INCOMP	4.PL/HT	7.
2.OVERBLT	5.DAMAGE/D	8.
3.STYLE	6.	9.NONE

Econ. % Good

Economic Code		
0.None	3.NO POWER	7.
1.LOCATION	4.DAMAGE/D	8.
2.ENCROACH	9.NONE	9.

Entrance Code **0**		
1.INTERIOR	4.VACANT	7.
2.REFUSAL	5.ESTIMATE	8.
3.INFORMED	6.	9.

Information Code **0**		
1.OWNER	4.AGENT	7.
2.RELATIVE	5.ESTIMATE	8.
3.TENANT	6.OTHER	9.

Date Inspected

Additions, Outbuildings & Improvements

Type	Year	Units	Grade	Cond	Phys.	Funct.	Sound Value
					%	%	
					%	%	
					%	%	
					%	%	
					%	%	
					%	%	
					%	%	
					%	%	
					%	%	
					%	%	

1.ONE STORY FRAM
2.TWO STORY FRAM
3.THREE STORY FR
4.1 & 1/2 STORY
5.1 & 3/4 STORY
6.2 & 1/2 STORY
21.OPEN FRAME POR
22.ENCL PCH/1SFR(
23.FRAME GARAGE
24.FRAME SHED
25.FRAME BAY WIND
26.1SFR OVERHANG
27.UNFIN BASEMENT
28.UNF ATTIC/LOFT
29.FINISHED ATTIC

Map Lot 039-046 | Account 430 | Location 40 GRAVELWOOD FARM RD | Card 1 Of 2 | 5/29/2024

BROWN, JULIANA C
40 GRAVELWOOD FARM RD.
BLUE HILL ME 04614

B2181P11 B6346P232

Property Data

Neighborhood	**12 NEIGHBORHOOD 12.**
Tree Growth Year	**0**
X Coordinate	**0**
Y Coordinate	**0**
Zone/Land Use	**11 RESIDENTIAL**
Secondary Zone	
Topography	**2 ROLLING**

1.LEVEL	4.BELOW ST	7.ROUGH
2.ROLLING	5.LOW	8.
3.ABOVE ST	6.SWAMPY	9.

Utilities **4 DRILLED WELL 7 SEPTIC**

1.SUMMER	4.DR WELL	7.SEPTIC
2.WATER	5.DUG WELL	8.SPRING
3.SEWER	6.LAKE WTR	9.NONE

Street **3 GRAVEL**

1.PAVED	4.PROPOSED	7.
2.SEMI IMP	5.	8.
3.GRAVEL	6.	9.NONE

0

SPRINGWORK YEAR **0**

Sale Data

Sale Date

Price

Sale Type

1.LAND	4.MOBILE	7.
2.L & B	5.OTHER	8.
3.BUILDING	6.	9.

Financing

1.CONVENT	4.SELLER	7.UNKNOWN
2.FHA/VA	5.PRIVATE	8.
3.ASSUMED	6.CASH	9.UNKNOWN

Validity

1.VALID	4.SPLIT	7.RENOVATE
2.RELATED	5.PARTIAL	8.OTHER
3.DISTRESS	6.EXEMPT	9.

Verified

1.BUYER	4.AGENT	7.FAMILY
2.SELLER	5.PUB REC	8.OTHER
3.LENDER	6.MLS	9.CONFID

Assessment Record

Year	Land	Buildings	Exempt	Total
2011	162,900	164,000	10,000	316,900
2012	162,900	164,000	10,000	316,900
2013	138,500	139,900	10,000	268,400
2014	138,500	139,900	10,000	268,400
2015	138,500	139,900	10,000	268,400
2016	138,500	139,900	15,000	263,400
2017	138,500	139,900	20,000	258,400
2018	138,500	142,300	20,000	260,800
2019	123,500	142,300	19,600	246,200
2020	123,500	142,300	24,500	241,300
2021	123,500	142,300	24,000	241,800
2022	123,500	142,300	23,500	242,300
2023	123,500	142,300	20,250	245,550
2024	196,800	217,700	25,000	389,500

Land Data

Front Foot	Type	Effective Frontage	Effective Depth	Influence Factor	Influence Code
11.REGULAR LOT				%	
12.SECONDARY				%	
13.EXCESS FRONTAG				%	
14.REAR LAND				%	
15.MISCELLANEOUS				%	
				%	
				%	
Square Foot		**Square Feet**			
16.REGULAR LOT				%	
17.SECONDARY LOT				%	
18.EXCESS LAND				%	
19.CONDOMINIUM				%	
20.MISCELLANEOUS				%	
				%	
				%	
Fract. Acre		**Acreage/Sites**			
21.HOUSELOT(FRCT)	24	1.00	100	%	0
22.BASELOT(FRCT)	28	5.00	100	%	0
23.REAR(FRCT)	29	44.00	100	%	0
Acres	30	7.30	100	%	0
24.HOUSELOT				%	
25.BASELOT				%	
26.FRONTAGE 1				%	
27.FRONTAGE 2					
28.REAR LAND 1					
29.REAR LAND 2					

Total Acreage 57.30

Influence Codes

1.USE
2.R/W
3.TOPOGRAPHY
4.SIZE
5.ACCESS
6.RESTRICTIONS
7.SHAPE
8.SEMI-IMPROVED
9.FRACTIONAL
Acres
30.REAR LAND 3
31.REAR LAND 4
32.PASTURE
33.CROP
34.HORTICUL I
35.HORTUCUL II
36.ORCHARD
37.SOFTWOOD
38.MIXED WOOD
39.HARDWOOD
40.WASTE
41.GRAVEL PIT
42.MOBILE HOME SI
43.CONDO SITE
44.EXTRA SET OF L
45.M H HOOK-UP
46.HOLE/SITE

Inspection Witnessed By:

X Date

No./Date	Description	Date Insp.

Notes:

3/20/24 w/MRS, ADJ COND. CARD 2
3/1/19-W/MR. TAX ACQUIRED OLD HSE UP THE ROAD (FORMER "ON") NOW OUTBUILDING ON THIS LOT. NO LONGER BEING USED AS DWELLING. MR. USING AS WOOD SHOP NOW. DEL 2ND HSE LOT.
1/2/18 REV NAH NC BUT CHECK CPU FOR '17 WD. UPON ENTRY, ADD '17 WD.
3/23/17 NAH, NO ADDN YET. ADD NEW WD, REMOVE WD, W/MRS AS LEAVING "ADDN NOT GOING TO HAPPEN."
9/1/4 NAH NC
1/22/19 REV. N/A (TRUCK IN DRIVE)EST. N/C

Blue Hill

Blue Hill

Map Lot 039-046 | Account 430 | Location 40 GRAVELWOOD FARM RD | Card 1 Of 2 | 5/29/2024

Building Style	**4 CAPE**	
1.CONV.	5.COLONIAL	9.CONDO
2.RANCH	6.SPLIT	10.
3.R RANCH	7.CONTEMP	11.
4.CAPE	8.COTTAGE	12.
Dwelling Units	**1**	
Other Units	**0**	
Stories	**5 ONE & 3/4 STORY**	
1.1	4.1.5	7.3.5
2.2	5.1.75	8.4
3.3	6.2.5	9.
Exterior Walls	**1 WOOD SIDING**	
1.WOOD	5.SHINGLE	9.OTHER
2.VIN/AL	6.BRK/STN	10.ALUM
3.COMPOS.	7.SINGLE	11.LOG
4.ASBESTOS	8.HARDY/CO	12.STONE
Roof Surface	**1 ASPHALT SHINGLES**	
1.ASPHALT	4.COMPOSIT	7.ROLL
2.SLATE	5.WOOD	8.
3.METAL	6.OTHER	9.
SF Masonry Trim	**0**	
	0	
	0	
Year Built	**1981**	
Year Remodeled	**0**	
Foundation	**1 CONCRETE**	
1.CONCRETE	4.WOOD	7.
2.C BLOCK	5.SLAB	8.
3.BR/STONE	6.PIERS	9.
Basement	**4 FULL BASEMENT**	
1.1/4 BMT	4.FULL BMT	7.
2.1/2 BMT	5.NONE	8.
3.3/4 BMT	6.	9.NONE
Bsmt Gar # Cars	**0**	
Wet Basement	**2 DAMP BASEMENT**	
1.DRY	4.DIRT FLR	7.
2.DAMP	5.	8.
3.WET	6.	9.

SF Bsmt Living	**0**	
Fin Bsmt Grade	**0 0**	
	0	
Heat Type	**100%**	**1 HOT WATER BB**
1.HWBB	5.FWA	9.NO HEAT
2.HWCI	6.GRAVWA	10.
3.H PUMP	7.ELECTRIC	11.
4.RADIANT	8.FL/WALL	12.
Cool Type	**0%**	**9 NONE**
1.REFRIG	4.W&C AIR	7.
2.EVAPOR	5.	8.
3.H PUMP	6.	9.NONE
Kitchen Style	**2 TYPICAL**	
1.MODERN	4.OBSOLETE	7.
2.TYPICAL	5.	8.
3.OLD TYPE	6.	9.NONE
Bath(s) Style	**2 TYPICAL BATH(S)**	
1.MODERN	4.OBSOLETE	7.
2.TYPICAL	5.	8.
3.OLD TYPE	6.	9.NONE
# Rooms	**0**	
# Bedrooms	**0**	
# Full Baths	**1**	
# Half Baths	**0**	
# Addn Fixtures	**0**	
# Fireplaces	**0**	

TRIO

Layout	**1 TYPICAL**	
1.TYPICAL	4.	7.
2.INADEQ	5.	8.
3.	6.	9.
Attic	**9 NONE**	
1.1/4 FIN	4.FULL FIN	7.
2.1/2 FIN	5.FL/STAIR	8.
3.3/4 FIN	6.	9.NONE
Insulation	**1 FULL**	
1.FULL	4.MINIMAL	7.
2.HEAVY	5.PARTIAL	8.
3.CAPPED	6.	9.NONE
Unfinished %	**0%**	
Grade & Factor	**3 C 100%**	
1.E GRADE	4.B GRADE	7.AAA GRAD
2.D GRADE	5.A GRADE	8.M&S PRIC
3.C GRADE	6.AA GRADE	9.SAME
SQFT (Footprint)	**861**	
Condition	**4 AVERAGE**	
1.POOR	4.AVG	7.V G
2.FAIR	5.AVG+	8.EXC
3.AVG-	6.GOOD	9.SAME
Phys. % Good	**0%**	
Funct. % Good	**100%**	
Functional Code	**9 NONE**	
1.INCOMP	4.PL/HT	7.
2.OVERBLT	5.DAMAGE/D	8.
3.STYLE	6.	9.NONE
Econ. % Good	**100%**	
Economic Code	**NONE**	
0.None	3.NO POWER	7.
1.LOCATION	4.DAMAGE/D	8.
2.ENCROACH	9.NONE	9.
Entrance Code	**0**	
1.INTERIOR	4.VACANT	7.
2.REFUSAL	5.ESTIMATE	8.
3.INFORMED	6.	9.
Information Code	**0**	
1.OWNER	4.AGENT	7.
2.RELATIVE	5.ESTIMATE	8.
3.TENANT	6.OTHER	9.

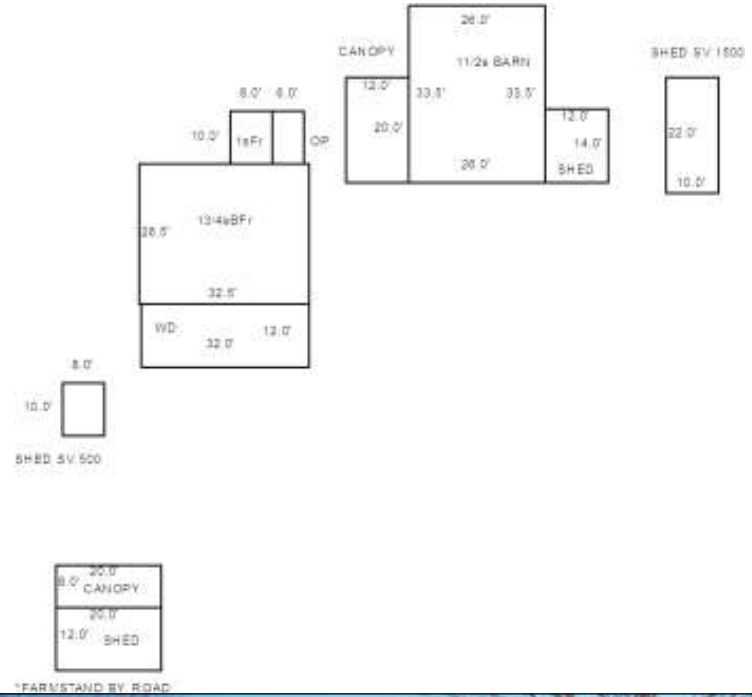

Date Inspected

Additions, Outbuildings & Improvements

Type	Year	Units	Grade	Cond	Phys.	Funct.	Sound Value
68 DECK	2015	384	3 100	4	0 %	100 %	
1 ONE STORY	0	80	0 0	0	0 %	0 %	
21 OPEN FRAME	0	60	0 0	0	0 %	0 %	
74 1 1/2S BARN	0	871	2 100	4	0 %	100 %	
61	0				%	%	1,000
24 FRAME SHED	0				%	%	600
24 FRAME SHED	0				%	%	1,500
24 FRAME SHED	0				%	%	800
24 FRAME SHED	2009	240	3 100	4	0 %	75 %	
61	2009	160	1 100	4	0 %	75 %	

1.ONE STORY FRAM
2.TWO STORY FRAM
3.THREE STORY FR
4.1 & 1/2 STORY
5.1 & 3/4 STORY
6.2 & 1/2 STORY
21.OPEN FRAME POR
22.ENCL PCH/1SFR(
23.FRAME GARAGE
24.FRAME SHED
25.FRAME BAY WIND
26.1SFR OVERHANG
27.UNFIN BASEMENT
28.UNF ATTIC/LOFT
29.FINISHED ATTIC

Map Lot 039-046 | Account 430 | Location 40 GRAVELWOOD FARM RD | Card 2 Of 2 | 5/29/2024

BROWN, JULIANA C
40 GRAVELWOOD FARM RD.
BLUE HILL ME 04614

B2181P11 B6346P232

Property Data

Neighborhood **12 NEIGHBORHOOD 12.**

Tree Growth Year **0**

X Coordinate **0**

Y Coordinate **0**

Zone/Land Use **11 RESIDENTIAL**

Secondary Zone

Topography **2 ROLLING**

1.LEVEL	4.BELOW ST	7.ROUGH
2.ROLLING	5.LOW	8.
3.ABOVE ST	6.SWAMPY	9.

Utilities **4 DRILLED WELL 7 SEPTIC**

1.SUMMER	4.DR WELL	7.SEPTIC
2.WATER	5.DUG WELL	8.SPRING
3.SEWER	6.LAKE WTR	9.NONE

Street **3 GRAVEL**

1.PAVED	4.PROPOSED	7.
2.SEMI IMP	5.	8.
3.GRAVEL	6.	9.NONE

0

SPRINGWORK YEAR **0**

Sale Data

Sale Date

Price

Sale Type

1.LAND	4.MOBILE	7.
2.L & B	5.OTHER	8.
3.BUILDING	6.	9.

Financing

1.CONVENT	4.SELLER	7.UNKNOWN
2.FHA/VA	5.PRIVATE	8.
3.ASSUMED	6.CASH	9.UNKNOWN

Validity

1.VALID	4.SPLIT	7.RENOVATE
2.RELATED	5.PARTIAL	8.OTHER
3.DISTRESS	6.EXEMPT	9.

Verified

1.BUYER	4.AGENT	7.FAMILY
2.SELLER	5.PUB REC	8.OTHER
3.LENDER	6.MLS	9.CONFID

Assessment Record

Year	Land	Buildings	Exempt	Total
2019	0	29,300	0	29,300
2020	0	29,300	0	29,300
2021	0	29,300	0	29,300
2022	0	29,300	0	29,300
2023	0	29,300	0	29,300
2024	0	39,300	0	39,300

Land Data

Front Foot	Type	Effective Frontage	Effective Depth	Influence Factor	Influence Code
11.REGULAR LOT				%	
12.SECONDARY				%	
13.EXCESS FRONTAG				%	
14.REAR LAND				%	
15.MISCELLANEOUS				%	
				%	
				%	
Square Foot		**Square Feet**			
16.REGULAR LOT				%	
17.SECONDARY LOT				%	
18.EXCESS LAND				%	
19.CONDOMINIUM				%	
20.MISCELLANEOUS				%	
				%	
				%	
Fract. Acre		**Acreage/Sites**			
21.HOUSELOT(FRCT)				%	
22.BASELOT(FRCT)				%	
23.REAR(FRCT)				%	
Acres				%	
24.HOUSELOT				%	
25.BASELOT				%	
26.FRONTAGE 1				%	
27.FRONTAGE 2				%	
28.REAR LAND 1				%	
29.REAR LAND 2				%	

Total Acreage 0.00

Influence Codes

1.USE
2.R/W
3.TOPOGRAPHY
4.SIZE
5.ACCESS
6.RESTRICTIONS
7.SHAPE
8.SEMI-IMPROVED
9.FRACTIONAL
Acres
30.REAR LAND 3
31.REAR LAND 4
32.PASTURE
33.CROP
34.HORTICUL I
35.HORTUCUL II
36.ORCHARD
37.SOFTWOOD
38.MIXED WOOD
39.HARDWOOD
40.WASTE
41.GRAVEL PIT
42.MOBILE HOME SI
43.CONDO SITE
44.EXTRA SET OF L
45.M H HOOK-UP
46.HOLE/SITE

Inspection Witnessed By:

X Date

No./Date	Description	Date Insp.

Notes:

Blue Hill

Blue Hill

Map Lot 039-046 | Account 430 | Location 40 GRAVELWOOD FARM RD | Card 2 Of 2 | 5/29/2024

Building Style		
1.CONV.	5.COLONIAL	9.CONDO
2.RANCH	6.SPLIT	10.
3.R RANCH	7.CONTEMP	11.
4.CAPE	8.COTTAGE	12.

Dwelling Units

Other Units

Stories		
1.1	4.1.5	7.3.5
2.2	5.1.75	8.4
3.3	6.2.5	9.

Exterior Walls		
1.WOOD	5.SHINGLE	9.OTHER
2.VIN/AL	6.BRK/STN	10.ALUM
3.COMPOS.	7.SINGLE	11.LOG
4.ASBESTOS	8.HARDY/CO	12.STONE

Roof Surface		
1.ASPHALT	4.COMPOSIT	7.ROLL
2.SLATE	5.WOOD	8.
3.METAL	6.OTHER	9.

SF Masonry Trim

Year Built

Year Remodeled

Foundation		
1.CONCRETE	4.WOOD	7.
2.C BLOCK	5.SLAB	8.
3.BR/STONE	6.PIERS	9.

Basement		
1.1/4 BMT	4.FULL BMT	7.
2.1/2 BMT	5.NONE	8.
3.3/4 BMT	6.	9.NONE

Bsmt Gar # Cars

Wet Basement		
1.DRY	4.DIRT FLR	7.
2.DAMP	5.	8.
3.WET	6.	9.

SF Bsmt Living

Fin Bsmt Grade

Heat Type		
1.HWBB	5.FWA	9.NO HEAT
2.HWCI	6.GRAVWA	10.
3.H PUMP	7.ELECTRIC	11.
4.RADIANT	8.FL/WALL	12.

Cool Type		
1.REFRIG	4.W&C AIR	7.
2.EVAPOR	5.	8.
3.H PUMP	6.	9.NONE

Kitchen Style		
1.MODERN	4.OBSOLETE	7.
2.TYPICAL	5.	8.
3.OLD TYPE	6.	9.NONE

Bath(s) Style		
1.MODERN	4.OBSOLETE	7.
2.TYPICAL	5.	8.
3.OLD TYPE	6.	9.NONE

Rooms

Bedrooms

Full Baths

Half Baths

Addn Fixtures

Fireplaces

TRIO

Layout		
1.TYPICAL	4.	7.
2.INADEQ	5.	8.
3.	6.	9.

Attic		
1.1/4 FIN	4.FULL FIN	7.
2.1/2 FIN	5.FL/STAIR	8.
3.3/4 FIN	6.	9.NONE

Insulation		
1.FULL	4.MINIMAL	7.
2.HEAVY	5.PARTIAL	8.
3.CAPPED	6.	9.NONE

Unfinished %

Grade & Factor		
1.E GRADE	4.B GRADE	7.AAA GRAD
2.D GRADE	5.A GRADE	8.M&S PRIC
3.C GRADE	6.AA GRADE	9.SAME

SQFT (Footprint)

Condition		
1.POOR	4.AVG	7.V G
2.FAIR	5.AVG+	8.EXC
3.AVG-	6.GOOD	9.SAME

Phys. % Good

Funct. % Good

Functional Code		
1.INCOMP	4.PL/HT	7.
2.OVERBLT	5.DAMAGE/D	8.
3.STYLE	6.	9.NONE

Econ. % Good

Economic Code		
0.None	3.NO POWER	7.
1.LOCATION	4.DAMAGE/D	8.
2.ENCROACH	9.NONE	9.

Entrance Code **0**		
1.INTERIOR	4.VACANT	7.
2.REFUSAL	5.ESTIMATE	8.
3.INFORMED	6.	9.

Information Code **0**		
1.OWNER	4.AGENT	7.
2.RELATIVE	5.ESTIMATE	8.
3.TENANT	6.OTHER	9.

Date Inspected

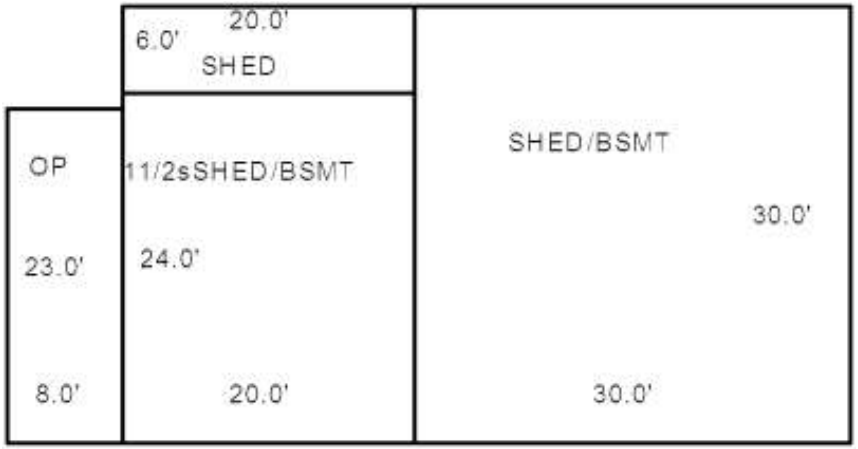

UP THE ROAD BEYOND HOUSE. THROUGH GATE

FORMER DWELLING NOW USED AS SHED

Additions, Outbuildings & Improvements

Type	Year	Units	Grade	Cond	Phys.	Funct.	Sound Value
27 UNFIN	1980	1380	3 100	2	0 %	100 %	
24 FRAME SHED	1980	900	2 80	2	0 %	100 %	
73 1 1/2S SHED	1980	480	2 80	2	0 %	100 %	
24 FRAME SHED	1980	120	2 80	2	0 %	100 %	
21 OPEN FRAME	1980	184	1 100	2	0 %	75 %	
					%	%	
					%	%	
					%	%	
					%	%	
					%	%	

1.ONE STORY FRAM
2.TWO STORY FRAM
3.THREE STORY FR
4.1 & 1/2 STORY
5.1 & 3/4 STORY
6.2 & 1/2 STORY
21.OPEN FRAME POR
22.ENCL PCH/1SFR(
23.FRAME GARAGE
24.FRAME SHED
25.FRAME BAY WIND
26.1SFR OVERHANG
27.UNFIN BASEMENT
28.UNF ATTIC/LOFT
29.FINISHED ATTIC

Map Lot 028-017 | Account 431 | Location LAND-FREDRICK LOT | Card 1 Of 1 | 5/29/2024

SIEKKINEN, GEORGE O JR
SWEENEY, THOMAS W
1924 ROYAL OAK DR.
LINCHBURG VA 24503

B6465P197 B6482P85

Previous Owner
BLUE HILL HERITAGE TRUST, INC
PO BOX 222

BLUE HILL ME 04614
Sale Date: 10/01/2015

Previous Owner
MYERS, STANLEY F & MARGARET W
80 LYME RD, APT 1028

HANOVER NH 03755
Sale Date: 10/20/2014

Inspection Witnessed By:

X Date

No./Date	Description	Date Insp.

Notes:
'16 per deed this lot is 4.5ac
'15 CHANGED NC TO 67

Blue Hill

Property Data

Neighborhood **67 NEIGHBORHOOD.67.**

Tree Growth Year **0**

X Coordinate **0**

Y Coordinate **0**

Zone/Land Use **11 RESIDENTIAL**

Secondary Zone

Topography **2 ROLLING** **7 ROUGH**

1.LEVEL 4.BELOW ST 7.ROUGH
2.ROLLING 5.LOW 8.
3.ABOVE ST 6.SWAMPY 9.

Utilities **9 NONE**

1.SUMMER 4.DR WELL 7.SEPTIC
2.WATER 5.DUG WELL 8.SPRING
3.SEWER 6.LAKE WTR 9.NONE

Street **1 PAVED**

1.PAVED 4.PROPOSED 7.
2.SEMI IMP 5. 8.
3.GRAVEL 6. 9.NONE

0

SPRINGWORK YEAR **0**

Sale Data

Sale Date **10/01/2015**

Price **45,000**

Sale Type **1 LAND ONLY**

1.LAND 4.MOBILE 7.
2.L & B 5.OTHER 8.
3.BUILDING 6. 9.

Financing **7 UNKNOWN.....**

1.CONVENT 4.SELLER 7.UNKNOWN
2.FHA/VA 5.PRIVATE 8.
3.ASSUMED 6.CASH 9.UNKNOWN

Validity **8 OTHER NON VALID**

1.VALID 4.SPLIT 7.RENOVATE
2.RELATED 5.PARTIAL 8.OTHER
3.DISTRESS 6.EXEMPT 9.

Verified **5 PUBLIC RECORD**

1.BUYER 4.AGENT 7.FAMILY
2.SELLER 5.PUB REC 8.OTHER
3.LENDER 6.MLS 9.CONFID

Assessment Record

Year	Land	Buildings	Exempt	Total
2011	106,400	0	0	106,400
2012	106,400	0	0	106,400
2013	90,400	0	0	90,400
2014	90,400	0	0	90,400
2015	54,200	0	0	54,200
2016	53,600	0	0	53,600
2017	53,600	0	0	53,600
2018	53,600	0	0	53,600
2019	53,600	0	0	53,600
2020	53,600	0	0	53,600
2021	53,600	0	0	53,600
2022	53,600	0	0	53,600
2023	53,600	0	0	53,600
2024	61,500	0	0	61,500

Land Data

Front Foot	Type	Effective Frontage	Effective Depth	Influence Factor	Influence Code
11.REGULAR LOT				%	
12.SECONDARY				%	
13.EXCESS FRONTAG				%	
14.REAR LAND				%	
15.MISCELLANEOUS				%	
				%	
				%	
Square Foot		**Square Feet**			
16.REGULAR LOT				%	
17.SECONDARY LOT				%	
18.EXCESS LAND				%	
19.CONDOMINIUM				%	
20.MISCELLANEOUS				%	
				%	
				%	
Fract. Acre		**Acreage/Sites**			
21.HOUSELOT(FRCT)	25	1.00		75 %	6
22.BASELOT(FRCT)	28	3.50		100 %	0
23.REAR(FRCT)				%	
Acres				%	
24.HOUSELOT				%	
25.BASELOT				%	
26.FRONTAGE 1				%	
27.FRONTAGE 2				%	
28.REAR LAND 1				%	
29.REAR LAND 2				%	

Total Acreage 4.50

Influence Codes

1.USE
2.R/W
3.TOPOGRAPHY
4.SIZE
5.ACCESS
6.RESTRICTIONS
7.SHAPE
8.SEMI-IMPROVED
9.FRACTIONAL
Acres
30.REAR LAND 3
31.REAR LAND 4
32.PASTURE
33.CROP
34.HORTICUL I
35.HORTUCUL II
36.ORCHARD
37.SOFTWOOD
38.MIXED WOOD
39.HARDWOOD
40.WASTE
41.GRAVEL PIT
42.MOBILE HOME SI
43.CONDO SITE
44.EXTRA SET OF L
45.M H HOOK-UP
46.HOLE/SITE

Blue Hill

Map Lot 028-017 | Account 431 | Location LAND-FREDRICK LOT | Card 1 Of 1 | 5/29/2024

Building Style		
1.CONV.	5.COLONIAL	9.CONDO
2.RANCH	6.SPLIT	10.
3.R RANCH	7.CONTEMP	11.
4.CAPE	8.COTTAGE	12.
Dwelling Units		
Other Units		
Stories		
1.1	4.1.5	7.3.5
2.2	5.1.75	8.4
3.3	6.2.5	9.
Exterior Walls		
1.WOOD	5.SHINGLE	9.OTHER
2.VIN/AL	6.BRK/STN	10.ALUM
3.COMPOS.	7.SINGLE	11.LOG
4.ASBESTOS	8.HARDY/CO	12.STONE
Roof Surface		
1.ASPHALT	4.COMPOSIT	7.ROLL
2.SLATE	5.WOOD	8.
3.METAL	6.OTHER	9.
SF Masonry Trim		
Year Built		
Year Remodeled		
Foundation		
1.CONCRETE	4.WOOD	7.
2.C BLOCK	5.SLAB	8.
3.BR/STONE	6.PIERS	9.
Basement		
1.1/4 BMT	4.FULL BMT	7.
2.1/2 BMT	5.NONE	8.
3.3/4 BMT	6.	9.NONE
Bsmt Gar # Cars		
Wet Basement		
1.DRY	4.DIRT FLR	7.
2.DAMP	5.	8.
3.WET	6.	9.

SF Bsmt Living		
Fin Bsmt Grade		
Heat Type		
1.HWBB	5.FWA	9.NO HEAT
2.HWCI	6.GRAVWA	10.
3.H PUMP	7.ELECTRIC	11.
4.RADIANT	8.FL/WALL	12.
Cool Type		
1.REFRIG	4.W&C AIR	7.
2.EVAPOR	5.	8.
3.H PUMP	6.	9.NONE
Kitchen Style		
1.MODERN	4.OBSOLETE	7.
2.TYPICAL	5.	8.
3.OLD TYPE	6.	9.NONE
Bath(s) Style		
1.MODERN	4.OBSOLETE	7.
2.TYPICAL	5.	8.
3.OLD TYPE	6.	9.NONE
# Rooms		
# Bedrooms		
# Full Baths		
# Half Baths		
# Addn Fixtures		
# Fireplaces		

TRIO

Layout		
1.TYPICAL	4.	7.
2.INADEQ	5.	8.
3.	6.	9.
Attic		
1.1/4 FIN	4.FULL FIN	7.
2.1/2 FIN	5.FL/STAIR	8.
3.3/4 FIN	6.	9.NONE
Insulation		
1.FULL	4.MINIMAL	7.
2.HEAVY	5.PARTIAL	8.
3.CAPPED	6.	9.NONE
Unfinished %		
Grade & Factor		
1.E GRADE	4.B GRADE	7.AAA GRAD
2.D GRADE	5.A GRADE	8.M&S PRIC
3.C GRADE	6.AA GRADE	9.SAME
SQFT (Footprint)		
Condition		
1.POOR	4.AVG	7.V G
2.FAIR	5.AVG+	8.EXC
3.AVG-	6.GOOD	9.SAME
Phys. % Good		
Funct. % Good		
Functional Code		
1.INCOMP	4.PL/HT	7.
2.OVERBLT	5.DAMAGE/D	8.
3.STYLE	6.	9.NONE
Econ. % Good		
Economic Code		
0.None	3.NO POWER	7.
1.LOCATION	4.DAMAGE/D	8.
2.ENCROACH	9.NONE	9.
Entrance Code **0**		
1.INTERIOR	4.VACANT	7.
2.REFUSAL	5.ESTIMATE	8.
3.INFORMED	6.	9.
Information Code **0**		
1.OWNER	4.AGENT	7.
2.RELATIVE	5.ESTIMATE	8.
3.TENANT	6.OTHER	9.

Date Inspected

Additions, Outbuildings & Improvements

Type	Year	Units	Grade	Cond	Phys.	Funct.	Sound Value
					%	%	
					%	%	
					%	%	
					%	%	
					%	%	
					%	%	
					%	%	
					%	%	
					%	%	
					%	%	

1.ONE STORY FRAM
2.TWO STORY FRAM
3.THREE STORY FR
4.1 & 1/2 STORY
5.1 & 3/4 STORY
6.2 & 1/2 STORY
21.OPEN FRAME POR
22.ENCL PCH/1SFR(
23.FRAME GARAGE
24.FRAME SHED
25.FRAME BAY WIND
26.1SFR OVERHANG
27.UNFIN BASEMENT
28.UNF ATTIC/LOFT
29.FINISHED ATTIC

Map Lot 029-097 | Account 432 | Location 489 ELLSWORTH RD | Card 1 Of 1 | 5/29/2024

NASSON, DEAN G
NASSON, CAROLYN C
489 ELLSWORTH rOAD
BLLUE HILL ME 04614

B7201P508

Previous Owner
SECRETARY OF HOUSING & URBAN DEVELOPMENT
2401 NW 23RD ST., SUITE 1A1

OKLAHOMA CITY OK 73107
Sale Date: 4/20/2022

Previous Owner
WARNER, EDNA J
PO BOX 1252

BLUE HILL ME 04614
Sale Date: 1/04/2021

Inspection Witnessed By:

X Date

No./Date	Description	Date Insp.

Notes:
1/28/10 REV NAH ADJ SIDING.

Blue Hill

Property Data

Neighborhood	**1 NEIGHBORHOOD 1.**
Tree Growth Year	**0**
X Coordinate	**0**
Y Coordinate	**0**
Zone/Land Use	**11 RESIDENTIAL**
Secondary Zone	
Topography	**1 LEVEL**

1.LEVEL	4.BELOW ST	7.ROUGH
2.ROLLING	5.LOW	8.
3.ABOVE ST	6.SWAMPY	9.

Utilities **4 DRILLED WELL 7 SEPTIC**

1.SUMMER	4.DR WELL	7.SEPTIC
2.WATER	5.DUG WELL	8.SPRING
3.SEWER	6.LAKE WTR	9.NONE

Street **1 PAVED**

1.PAVED	4.PROPOSED	7.
2.SEMI IMP	5.	8.
3.GRAVEL	6.	9.NONE

0

SPRINGWORK YEAR **0**

Sale Data

Sale Date	**4/20/2022**
Price	**309,000**
Sale Type	**2 LAND &**

1.LAND	4.MOBILE	7.
2.L & B	5.OTHER	8.
3.BUILDING	6.	9.

Financing **7 UNKNOWN.....**

1.CONVENT	4.SELLER	7.UNKNOWN
2.FHA/VA	5.PRIVATE	8.
3.ASSUMED	6.CASH	9.UNKNOWN

Validity **3 DISTRESSED SALE**

1.VALID	4.SPLIT	7.RENOVATE
2.RELATED	5.PARTIAL	8.OTHER
3.DISTRESS	6.EXEMPT	9.

Verified **5 PUBLIC RECORD**

1.BUYER	4.AGENT	7.FAMILY
2.SELLER	5.PUB REC	8.OTHER
3.LENDER	6.MLS	9.CONFID

Assessment Record

Year	Land	Buildings	Exempt	Total
2011	45,700	168,800	10,000	204,500
2012	45,700	168,800	10,000	204,500
2013	38,900	143,500	10,000	172,400
2014	38,900	143,500	10,000	172,400
2015	38,900	143,500	10,000	172,400
2016	38,900	143,500	15,000	167,400
2017	38,900	143,500	20,000	162,400
2018	38,900	143,500	20,000	162,400
2019	38,900	143,500	19,600	162,800
2020	38,900	143,500	24,500	157,900
2021	38,900	143,500	0	182,400
2022	38,900	143,500	0	182,400
2023	38,900	143,500	0	182,400
2024	85,700	246,100	0	331,800

Land Data

Front Foot	Type	Effective Frontage	Effective Depth	Influence Factor	Influence Code
11.REGULAR LOT				%	
12.SECONDARY				%	
13.EXCESS FRONTAG				%	
14.REAR LAND				%	
15.MISCELLANEOUS				%	
				%	
				%	
Square Foot		**Square Feet**			
16.REGULAR LOT				%	
17.SECONDARY LOT				%	
18.EXCESS LAND				%	
19.CONDOMINIUM				%	
20.MISCELLANEOUS				%	
				%	
				%	
Fract. Acre		**Acreage/Sites**			
21.HOUSELOT(FRCT)	24	1.00		100 %	0
22.BASELOT(FRCT)	28	0.24		100 %	0
23.REAR(FRCT)				%	
Acres				%	
24.HOUSELOT				%	
25.BASELOT				%	
26.FRONTAGE 1				%	
27.FRONTAGE 2				%	
28.REAR LAND 1					
29.REAR LAND 2					

Total Acreage 1.24

Influence Codes

1.USE
2.R/W
3.TOPOGRAPHY
4.SIZE
5.ACCESS
6.RESTRICTIONS
7.SHAPE
8.SEMI-IMPROVED
9.FRACTIONAL
Acres
30.REAR LAND 3
31.REAR LAND 4
32.PASTURE
33.CROP
34.HORTICUL I
35.HORTUCUL II
36.ORCHARD
37.SOFTWOOD
38.MIXED WOOD
39.HARDWOOD
40.WASTE
41.GRAVEL PIT
42.MOBILE HOME SI
43.CONDO SITE
44.EXTRA SET OF L
45.M H HOOK-UP
46.HOLE/SITE

Blue Hill

Map Lot 029-097 | Account 432 | Location 489 ELLSWORTH RD | Card 1 Of 1 | 5/29/2024

Building Style	**2 RANCH**	
1.CONV.	5.COLONIAL	9.CONDO
2.RANCH	6.SPLIT	10.
3.R RANCH	7.CONTEMP	11.
4.CAPE	8.COTTAGE	12.
Dwelling Units	**1**	
Other Units	**0**	
Stories	**1 ONE STORY**	
1.1	4.1.5	7.3.5
2.2	5.1.75	8.4
3.3	6.2.5	9.
Exterior Walls	**2 VINYL/ALUMINUM**	
1.WOOD	5.SHINGLE	9.OTHER
2.VIN/AL	6.BRK/STN	10.ALUM
3.COMPOS.	7.SINGLE	11.LOG
4.ASBESTOS	8.HARDY/CO	12.STONE
Roof Surface	**1 ASPHALT SHINGLES**	
1.ASPHALT	4.COMPOSIT	7.ROLL
2.SLATE	5.WOOD	8.
3.METAL	6.OTHER	9.
SF Masonry Trim	**0**	
	0	
	0	
Year Built	**1999**	
Year Remodeled	**0**	
Foundation	**1 CONCRETE**	
1.CONCRETE	4.WOOD	7.
2.C BLOCK	5.SLAB	8.
3.BR/STONE	6.PIERS	9.
Basement	**4 FULL BASEMENT**	
1.1/4 BMT	4.FULL BMT	7.
2.1/2 BMT	5.NONE	8.
3.3/4 BMT	6.	9.NONE
Bsmt Gar # Cars	**0**	
Wet Basement	**2 DAMP BASEMENT**	
1.DRY	4.DIRT FLR	7.
2.DAMP	5.	8.
3.WET	6.	9.

SF Bsmt Living	**0**	
Fin Bsmt Grade	**0 0**	
	0	
Heat Type	**100%**	**1 HOT WATER BB**
1.HWBB	5.FWA	9.NO HEAT
2.HWCI	6.GRAVWA	10.
3.H PUMP	7.ELECTRIC	11.
4.RADIANT	8.FL/WALL	12.
Cool Type	**0%**	**9 NONE**
1.REFRIG	4.W&C AIR	7.
2.EVAPOR	5.	8.
3.H PUMP	6.	9.NONE
Kitchen Style	**2 TYPICAL**	
1.MODERN	4.OBSOLETE	7.
2.TYPICAL	5.	8.
3.OLD TYPE	6.	9.NONE
Bath(s) Style	**2 TYPICAL BATH(S)**	
1.MODERN	4.OBSOLETE	7.
2.TYPICAL	5.	8.
3.OLD TYPE	6.	9.NONE
# Rooms	**0**	
# Bedrooms	**0**	
# Full Baths	**1**	
# Half Baths	**1**	
# Addn Fixtures	**0**	
# Fireplaces	**0**	

TRIO

Layout	**1 TYPICAL**	
1.TYPICAL	4.	7.
2.INADEQ	5.	8.
3.	6.	9.
Attic	**9 NONE**	
1.1/4 FIN	4.FULL FIN	7.
2.1/2 FIN	5.FL/STAIR	8.
3.3/4 FIN	6.	9.NONE
Insulation	**1 FULL**	
1.FULL	4.MINIMAL	7.
2.HEAVY	5.PARTIAL	8.
3.CAPPED	6.	9.NONE
Unfinished %	**0%**	
Grade & Factor	**3 C 95%**	
1.E GRADE	4.B GRADE	7.AAA GRAD
2.D GRADE	5.A GRADE	8.M&S PRIC
3.C GRADE	6.AA GRADE	9.SAME
SQFT (Footprint)	**1368**	
Condition	**4 AVERAGE**	
1.POOR	4.AVG	7.V G
2.FAIR	5.AVG+	8.EXC
3.AVG-	6.GOOD	9.SAME
Phys. % Good	**0%**	
Funct. % Good	**100%**	
Functional Code	**9 NONE**	
1.INCOMP	4.PL/HT	7.
2.OVERBLT	5.DAMAGE/D	8.
3.STYLE	6.	9.NONE
Econ. % Good	**100%**	
Economic Code	**NONE**	
0.None	3.NO POWER	7.
1.LOCATION	4.DAMAGE/D	8.
2.ENCROACH	9.NONE	9.
Entrance Code	**0**	
1.INTERIOR	4.VACANT	7.
2.REFUSAL	5.ESTIMATE	8.
3.INFORMED	6.	9.
Information Code	**0**	
1.OWNER	4.AGENT	7.
2.RELATIVE	5.ESTIMATE	8.
3.TENANT	6.OTHER	9.

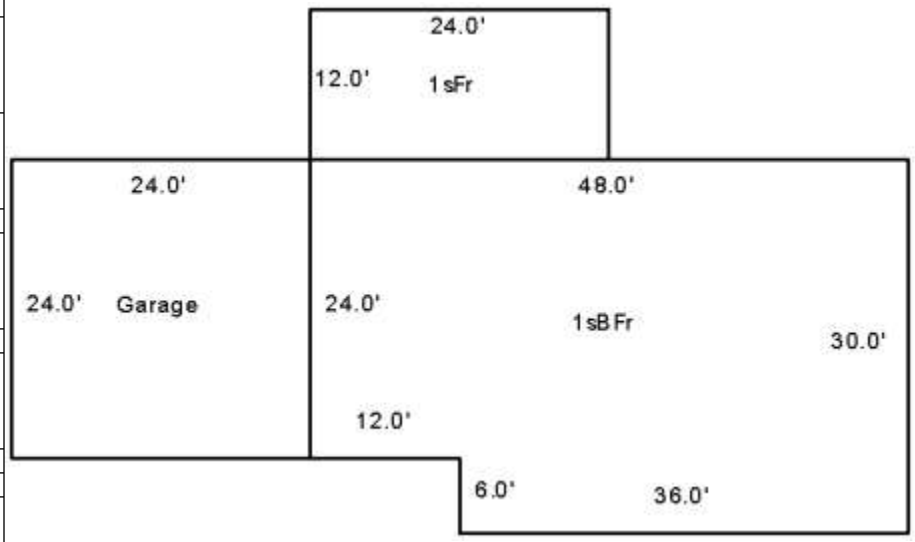

Date Inspected

Additions, Outbuildings & Improvements

Type	Year	Units	Grade	Cond	Phys.	Funct.	Sound Value
1 ONE STORY	0	288	0 0	0	0 %	0 %	
23 FRAME GARAGE	0	576	0 0	0	0 %	0 %	
					%	%	
					%	%	
					%	%	
					%	%	
					%	%	
					%	%	
					%	%	
					%	%	

1.ONE STORY FRAM
2.TWO STORY FRAM
3.THREE STORY FR
4.1 & 1/2 STORY
5.1 & 3/4 STORY
6.2 & 1/2 STORY
21.OPEN FRAME POR
22.ENCL PCH/1SFR(
23.FRAME GARAGE
24.FRAME SHED
25.FRAME BAY WIND
26.1SFR OVERHANG
27.UNFIN BASEMENT
28.UNF ATTIC/LOFT
29.FINISHED ATTIC

Map Lot 007-015 | Account 433 | Location 289 SOUTH ST | Card 1 Of 1 | 5/29/2024

WESSEL, JEFFREY
PO BOX 199
BLUE HILL ME 04614

B4030P236

Previous Owner
COLLINS, SAGE
PO BOX 388

BLUE HILL ME 04614
Sale Date: 12/09/2004

Previous Owner
COLLINS, LOUISE
289 SOUTH STREET

BLUE HILL ME 04614

Inspection Witnessed By:

X Date

No./Date	Description	Date Insp.

Notes:

3/22/21 - W/MR, NO REMOD, HSE GUTTED AND USED FOR COLD STORAGE (HAS BEEN FOR 15 YRS). DEL HEAT, ATTIC, INSUL, KIT & BATHS NONE.
1/27/16 REV VAC N/C TO HSE, ADJ COND OF SHED
3/27/14 w/MR @ GAR, N/C
5/7/13 VAC N/C
4/12/11 NAH HSE GUTTED ADJ CONDT AND FUNCT 1 SHED GONE AND ADJ OTHER SHEDS AND GARAGE.
3/9/10 PERMIT JUST ISSUED EST N/C YET.

Blue Hill

Property Data

Neighborhood **30 NEIGHBORHOOD 30.**

Tree Growth Year **0**

X Coordinate **0**

Y Coordinate **0**

Zone/Land Use **11 RESIDENTIAL**

Secondary Zone

Topography **2 ROLLING**

1.LEVEL	4.BELOW ST	7.ROUGH
2.ROLLING	5.LOW	8.
3.ABOVE ST	6.SWAMPY	9.

Utilities **4 DRILLED WELL 7 SEPTIC**

1.SUMMER	4.DR WELL	7.SEPTIC
2.WATER	5.DUG WELL	8.SPRING
3.SEWER	6.LAKE WTR	9.NONE

Street **1 PAVED**

1.PAVED	4.PROPOSED	7.
2.SEMI IMP	5.	8.
3.GRAVEL	6.	9.NONE

0

SPRINGWORK YEAR **0**

Sale Data

Sale Date **9/21/2004**

Price **120,000**

Sale Type **2 LAND &**

1.LAND	4.MOBILE	7.
2.L & B	5.OTHER	8.
3.BUILDING	6.	9.

Financing

1.CONVENT	4.SELLER	7.UNKNOWN
2.FHA/VA	5.PRIVATE	8.
3.ASSUMED	6.CASH	9.UNKNOWN

Validity

1.VALID	4.SPLIT	7.RENOVATE
2.RELATED	5.PARTIAL	8.OTHER
3.DISTRESS	6.EXEMPT	9.

Verified

1.BUYER	4.AGENT	7.FAMILY
2.SELLER	5.PUB REC	8.OTHER
3.LENDER	6.MLS	9.CONFID

Assessment Record

Year	Land	Buildings	Exempt	Total
2011	91,100	67,500	0	158,600
2012	91,100	67,500	0	158,600
2013	77,500	57,300	0	134,800
2014	77,500	57,300	0	134,800
2015	77,500	57,300	0	134,800
2016	77,500	56,600	0	134,100
2017	77,500	56,600	0	134,100
2018	77,500	56,600	0	134,100
2019	77,500	56,600	0	134,100
2020	77,500	56,600	0	134,100
2021	77,500	43,600	0	121,100
2022	77,500	43,600	0	121,100
2023	77,500	43,600	0	121,100
2024	152,100	58,700	0	210,800

Land Data

Front Foot	Type	Effective Frontage	Effective Depth	Influence Factor	Influence Code
11.REGULAR LOT				%	
12.SECONDARY				%	
13.EXCESS FRONTAG				%	
14.REAR LAND				%	
15.MISCELLANEOUS				%	
				%	
				%	
Square Foot		**Square Feet**			
16.REGULAR LOT				%	
17.SECONDARY LOT				%	
18.EXCESS LAND				%	
19.CONDOMINIUM				%	
20.MISCELLANEOUS				%	
				%	
				%	
Fract. Acre		**Acreage/Sites**			
21.HOUSELOT(FRCT)	24	1.00	100	%	0
22.BASELOT(FRCT)	28	5.00	100	%	0
23.REAR(FRCT)	29	0.75	100	%	0
Acres				%	
24.HOUSELOT				%	
25.BASELOT				%	
26.FRONTAGE 1				%	
27.FRONTAGE 2				%	
28.REAR LAND 1					
29.REAR LAND 2					

Total Acreage 6.75

Influence Codes

1.USE
2.R/W
3.TOPOGRAPHY
4.SIZE
5.ACCESS
6.RESTRICTIONS
7.SHAPE
8.SEMI-IMPROVED
9.FRACTIONAL
Acres
30.REAR LAND 3
31.REAR LAND 4
32.PASTURE
33.CROP
34.HORTICUL I
35.HORTUCUL II
36.ORCHARD
37.SOFTWOOD
38.MIXED WOOD
39.HARDWOOD
40.WASTE
41.GRAVEL PIT
42.MOBILE HOME SI
43.CONDO SITE
44.EXTRA SET OF L
45.M H HOOK-UP
46.HOLE/SITE

Blue Hill

Map Lot 007-015 | Account 433 | Location 289 SOUTH ST | Card 1 Of 1 | 5/29/2024

Building Style	**4 CAPE**	
1.CONV.	5.COLONIAL	9.CONDO
2.RANCH	6.SPLIT	10.
3.R RANCH	7.CONTEMP	11.
4.CAPE	8.COTTAGE	12.
Dwelling Units	**0**	
Other Units	**1**	
Stories	**1 ONE STORY**	
1.1	4.1.5	7.3.5
2.2	5.1.75	8.4
3.3	6.2.5	9.
Exterior Walls	**5 SHINGLE**	
1.WOOD	5.SHINGLE	9.OTHER
2.VIN/AL	6.BRK/STN	10.ALUM
3.COMPOS.	7.SINGLE	11.LOG
4.ASBESTOS	8.HARDY/CO	12.STONE
Roof Surface	**1 ASPHALT SHINGLES**	
1.ASPHALT	4.COMPOSIT	7.ROLL
2.SLATE	5.WOOD	8.
3.METAL	6.OTHER	9.
SF Masonry Trim	**0**	
	0	
	0	
Year Built	**1**	
Year Remodeled	**0**	
Foundation	**3 BRICK &/OR STONE**	
1.CONCRETE	4.WOOD	7.
2.C BLOCK	5.SLAB	8.
3.BR/STONE	6.PIERS	9.
Basement	**4 FULL BASEMENT**	
1.1/4 BMT	4.FULL BMT	7.
2.1/2 BMT	5.NONE	8.
3.3/4 BMT	6.	9.NONE
Bsmt Gar # Cars	**0**	
Wet Basement	**2 DAMP BASEMENT**	
1.DRY	4.DIRT FLR	7.
2.DAMP	5.	8.
3.WET	6.	9.

SF Bsmt Living	**0**	
Fin Bsmt Grade	**0 0**	
	0	
Heat Type	**0%**	**9 NOT HEATED**
1.HWBB	5.FWA	9.NO HEAT
2.HWCI	6.GRAVWA	10.
3.H PUMP	7.ELECTRIC	11.
4.RADIANT	8.FL/WALL	12.
Cool Type	**0%**	**9 NONE**
1.REFRIG	4.W&C AIR	7.
2.EVAPOR	5.	8.
3.H PUMP	6.	9.NONE
Kitchen Style	**9 NONE**	
1.MODERN	4.OBSOLETE	7.
2.TYPICAL	5.	8.
3.OLD TYPE	6.	9.NONE
Bath(s) Style	**9 NONE**	
1.MODERN	4.OBSOLETE	7.
2.TYPICAL	5.	8.
3.OLD TYPE	6.	9.NONE
# Rooms	**0**	
# Bedrooms	**0**	
# Full Baths	**0**	
# Half Baths	**0**	
# Addn Fixtures	**0**	
# Fireplaces	**0**	

TRIO

Layout	**1 TYPICAL**	
1.TYPICAL	4.	7.
2.INADEQ	5.	8.
3.	6.	9.
Attic	**9 NONE**	
1.1/4 FIN	4.FULL FIN	7.
2.1/2 FIN	5.FL/STAIR	8.
3.3/4 FIN	6.	9.NONE
Insulation	**9 NONE**	
1.FULL	4.MINIMAL	7.
2.HEAVY	5.PARTIAL	8.
3.CAPPED	6.	9.NONE
Unfinished %	**0%**	
Grade & Factor	**3 C 105%**	
1.E GRADE	4.B GRADE	7.AAA GRAD
2.D GRADE	5.A GRADE	8.M&S PRIC
3.C GRADE	6.AA GRADE	9.SAME
SQFT (Footprint)	**884**	
Condition	**3 BELOW AVERAGE**	
1.POOR	4.AVG	7.V G
2.FAIR	5.AVG+	8.EXC
3.AVG-	6.GOOD	9.SAME
Phys. % Good	**0%**	
Funct. % Good	**50%**	
Functional Code	**1 INCOMPLETE**	
1.INCOMP	4.PL/HT	7.
2.OVERBLT	5.DAMAGE/D	8.
3.STYLE	6.	9.NONE
Econ. % Good	**100%**	
Economic Code	**NONE**	
0.None	3.NO POWER	7.
1.LOCATION	4.DAMAGE/D	8.
2.ENCROACH	9.NONE	9.
Entrance Code	**0**	
1.INTERIOR	4.VACANT	7.
2.REFUSAL	5.ESTIMATE	8.
3.INFORMED	6.	9.
Information Code	**0**	
1.OWNER	4.AGENT	7.
2.RELATIVE	5.ESTIMATE	8.
3.TENANT	6.OTHER	9.

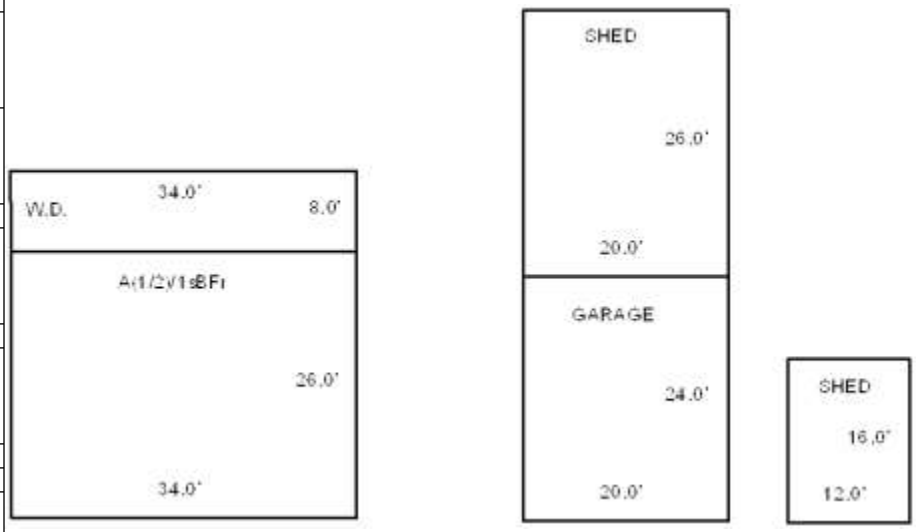

Date Inspected

Additions, Outbuildings & Improvements

Type	Year	Units	Grade	Cond	Phys.	Funct.	Sound Value
68 DECK	0	272	0 0	0	0 %	0 %	
57 GARAGE (DET)	0	480	3 105	3	0 %	100 %	
24 FRAME SHED	0	520	2 100	1	0 %	25 %	
24 FRAME SHED	0	192	2 100	3	0 %	75 %	
					%	%	
					%	%	
					%	%	
					%	%	
					%	%	
					%	%	

1.ONE STORY FRAM
2.TWO STORY FRAM
3.THREE STORY FR
4.1 & 1/2 STORY
5.1 & 3/4 STORY
6.2 & 1/2 STORY
21.OPEN FRAME POR
22.ENCL PCH/1SFR(
23.FRAME GARAGE
24.FRAME SHED
25.FRAME BAY WIND
26.1SFR OVERHANG
27.UNFIN BASEMENT
28.UNF ATTIC/LOFT
29.FINISHED ATTIC

Map Lot 028-024 | Account 434 | Location 47 MOUNTAIN RD | Card 1 Of 1 | 5/29/2024

NEUHAUSER, ELINOR
PO BOX 932
BLUE HILL ME 04614

B3803P15 B7273P569

Previous Owner
FLOOD, RANDALL J.
PO BOX 1433

BLUE HILL ME 04614

Inspection Witnessed By:

X Date

No./Date	Description	Date Insp.

Notes:

'24 PER DEED THIS PARCLE IS 1.10 ACRES
12/29/17- REV W/MR & MRS. ADJ FBA.
2/3/14 REV W SON IN LAW ADD FIXTURE, ADJ DIM AND GAR
1/21/10-REVIEW-W/CONTRACTORS-REMOVE WD AND OP-
ADD NEW 1sBFr START AS FIELD PRICE FOR NOW
3/9/2010-FROM DRIVEWAY ONLY(LOOSE BOXER)-REMOVE
FIELD PRICE AND ADD 1sBFr START WITH 1 FULL BATH PER
INFO. SUPPLIED BY CONTRACTOR DURING REVIEW 4/14/11
W/MR ADD 2 O.P.'S INC ADD W.D. MORE DONE ON ADDNT
ADD EXTRA FIXTURE FOR SINK IN LAUNDRY ROOM.
4/2/13 call addnt comp & adj cond of bse for some remod

Blue Hill

Property Data

Neighborhood **1 NEIGHBORHOOD 1.**

Tree Growth Year **0**

X Coordinate **0**

Y Coordinate **0**

Zone/Land Use **11 RESIDENTIAL**

Secondary Zone

Topography **2 ROLLING**

1.LEVEL	4.BELOW ST	7.ROUGH
2.ROLLING	5.LOW	8.
3.ABOVE ST	6.SWAMPY	9.

Utilities **4 DRILLED WELL 7 SEPTIC**

1.SUMMER	4.DR WELL	7.SEPTIC
2.WATER	5.DUG WELL	8.SPRING
3.SEWER	6.LAKE WTR	9.NONE

Street **1 PAVED**

1.PAVED	4.PROPOSED	7.
2.SEMI IMP	5.	8.
3.GRAVEL	6.	9.NONE

0

SPRINGWORK YEAR **0**

Sale Data

Sale Date **12/04/2003**

Price **155,000**

Sale Type **2 LAND &**

1.LAND	4.MOBILE	7.
2.L & B	5.OTHER	8.
3.BUILDING	6.	9.

Financing

1.CONVENT	4.SELLER	7.UNKNOWN
2.FHA/VA	5.PRIVATE	8.
3.ASSUMED	6.CASH	9.UNKNOWN

Validity

1.VALID	4.SPLIT	7.RENOVATE
2.RELATED	5.PARTIAL	8.OTHER
3.DISTRESS	6.EXEMPT	9.

Verified

1.BUYER	4.AGENT	7.FAMILY
2.SELLER	5.PUB REC	8.OTHER
3.LENDER	6.MLS	9.CONFID

Assessment Record

Year	Land	Buildings	Exempt	Total
2011	50,100	170,000	0	220,100
2012	50,100	173,500	0	223,600
2013	42,600	147,400	0	190,000
2014	42,600	147,700	0	190,300
2015	42,600	147,700	0	190,300
2016	42,600	147,700	0	190,300
2017	42,600	147,700	0	190,300
2018	42,600	150,200	0	192,800
2019	42,600	150,200	0	192,800
2020	42,600	150,200	0	192,800
2021	42,600	150,200	0	192,800
2022	42,600	150,200	0	192,800
2023	42,600	150,200	0	192,800
2024	88,300	317,000	0	405,300

Land Data

Front Foot	Type	Effective Frontage	Effective Depth	Influence Factor	Influence Code
11.REGULAR LOT				%	
12.SECONDARY				%	
13.EXCESS FRONTAG				%	
14.REAR LAND				%	
15.MISCELLANEOUS				%	
				%	
				%	
Square Foot		**Square Feet**			
16.REGULAR LOT				%	
17.SECONDARY LOT				%	
18.EXCESS LAND				%	
19.CONDOMINIUM				%	
20.MISCELLANEOUS				%	
				%	
				%	
Fract. Acre		**Acreage/Sites**			
21.HOUSELOT(FRCT)	24	1.00	100	%	0
22.BASELOT(FRCT)	28	1.10	100	%	0
23.REAR(FRCT)				%	
Acres				%	
24.HOUSELOT				%	
25.BASELOT				%	
26.FRONTAGE 1				%	
27.FRONTAGE 2				%	
28.REAR LAND 1				%	
29.REAR LAND 2				%	

Total Acreage 2.10

Influence Codes

1.USE
2.R/W
3.TOPOGRAPHY
4.SIZE
5.ACCESS
6.RESTRICTIONS
7.SHAPE
8.SEMI-IMPROVED
9.FRACTIONAL

Acres

30.REAR LAND 3
31.REAR LAND 4
32.PASTURE
33.CROP
34.HORTICUL I
35.HORTUCUL II
36.ORCHARD
37.SOFTWOOD
38.MIXED WOOD
39.HARDWOOD
40.WASTE
41.GRAVEL PIT
42.MOBILE HOME SI
43.CONDO SITE
44.EXTRA SET OF L
45.M H HOOK-UP
46.HOLE/SITE

Blue Hill

Map Lot 028-024 | Account 434 | Location 47 MOUNTAIN RD | Card 1 Of 1 | 5/29/2024

Building Style	**3 RAISED RANCH**	
1.CONV.	5.COLONIAL	9.CONDO
2.RANCH	6.SPLIT	10.
3.R RANCH	7.CONTEMP	11.
4.CAPE	8.COTTAGE	12.
Dwelling Units	**1**	
Other Units	**0**	
Stories	**1 ONE STORY**	
1.1	4.1.5	7.3.5
2.2	5.1.75	8.4
3.3	6.2.5	9.
Exterior Walls	**1 WOOD SIDING**	
1.WOOD	5.SHINGLE	9.OTHER
2.VIN/AL	6.BRK/STN	10.ALUM
3.COMPOS.	7.SINGLE	11.LOG
4.ASBESTOS	8.HARDY/CO	12.STONE
Roof Surface	**1 ASPHALT SHINGLES**	
1.ASPHALT	4.COMPOSIT	7.ROLL
2.SLATE	5.WOOD	8.
3.METAL	6.OTHER	9.
SF Masonry Trim	**0**	
	0	
	0	
Year Built	**1970**	
Year Remodeled	**0**	
Foundation	**1 CONCRETE**	
1.CONCRETE	4.WOOD	7.
2.C BLOCK	5.SLAB	8.
3.BR/STONE	6.PIERS	9.
Basement	**4 FULL BASEMENT**	
1.1/4 BMT	4.FULL BMT	7.
2.1/2 BMT	5.NONE	8.
3.3/4 BMT	6.	9.NONE
Bsmt Gar # Cars	**0**	
Wet Basement	**1 DRY BASEMENT**	
1.DRY	4.DIRT FLR	7.
2.DAMP	5.	8.
3.WET	6.	9.

SF Bsmt Living	**800**	
Fin Bsmt Grade	**3 100**	
	0	
Heat Type	**100%**	**1 HOT WATER BB**
1.HWBB	5.FWA	9.NO HEAT
2.HWCI	6.GRAVWA	10.
3.H PUMP	7.ELECTRIC	11.
4.RADIANT	8.FL/WALL	12.
Cool Type	**0%**	**9 NONE**
1.REFRIG	4.W&C AIR	7.
2.EVAPOR	5.	8.
3.H PUMP	6.	9.NONE
Kitchen Style	**2 TYPICAL**	
1.MODERN	4.OBSOLETE	7.
2.TYPICAL	5.	8.
3.OLD TYPE	6.	9.NONE
Bath(s) Style	**2 TYPICAL BATH(S)**	
1.MODERN	4.OBSOLETE	7.
2.TYPICAL	5.	8.
3.OLD TYPE	6.	9.NONE
# Rooms	**0**	
# Bedrooms	**3**	
# Full Baths	**2**	
# Half Baths	**1**	
# Addn Fixtures	**2**	
# Fireplaces	**0**	

TRIO

Layout	**1 TYPICAL**	
1.TYPICAL	4.	7.
2.INADEQ	5.	8.
3.	6.	9.
Attic	**9 NONE**	
1.1/4 FIN	4.FULL FIN	7.
2.1/2 FIN	5.FL/STAIR	8.
3.3/4 FIN	6.	9.NONE
Insulation	**1 FULL**	
1.FULL	4.MINIMAL	7.
2.HEAVY	5.PARTIAL	8.
3.CAPPED	6.	9.NONE
Unfinished %	**0%**	
Grade & Factor	**3 C 105%**	
1.E GRADE	4.B GRADE	7.AAA GRAD
2.D GRADE	5.A GRADE	8.M&S PRIC
3.C GRADE	6.AA GRADE	9.SAME
SQFT (Footprint)	**800**	
Condition	**4 AVERAGE**	
1.POOR	4.AVG	7.V G
2.FAIR	5.AVG+	8.EXC
3.AVG-	6.GOOD	9.SAME
Phys. % Good	**0%**	
Funct. % Good	**100%**	
Functional Code	**9 NONE**	
1.INCOMP	4.PL/HT	7.
2.OVERBLT	5.DAMAGE/D	8.
3.STYLE	6.	9.NONE
Econ. % Good	**100%**	
Economic Code	**NONE**	
0.None	3.NO POWER	7.
1.LOCATION	4.DAMAGE/D	8.
2.ENCROACH	9.NONE	9.
Entrance Code	**0**	
1.INTERIOR	4.VACANT	7.
2.REFUSAL	5.ESTIMATE	8.
3.INFORMED	6.	9.
Information Code	**0**	
1.OWNER	4.AGENT	7.
2.RELATIVE	5.ESTIMATE	8.
3.TENANT	6.OTHER	9.

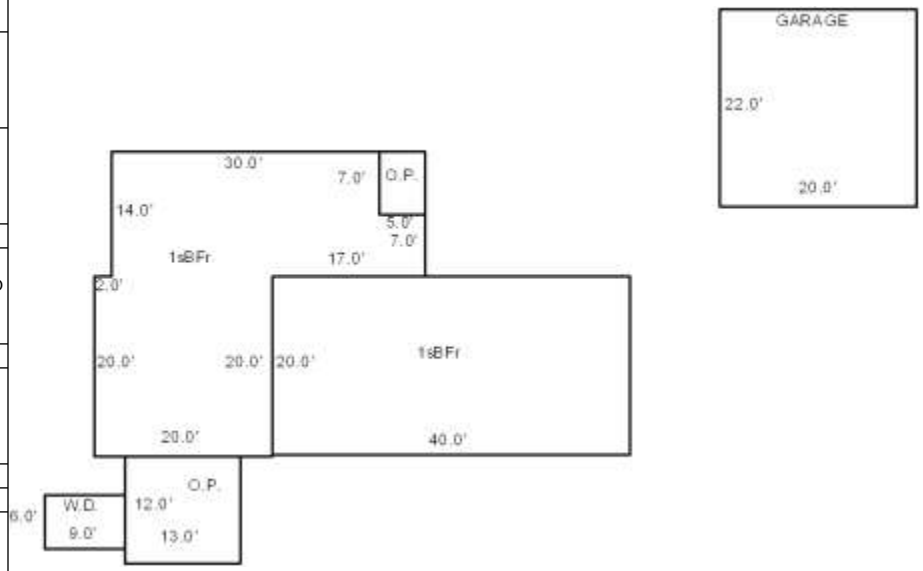

Date Inspected

Additions, Outbuildings & Improvements

Type	Year	Units	Grade	Cond	Phys.	Funct.	Sound Value
57 GARAGE (DET)	0	440	3 100	4	0 %	100 %	
7 ONE STY BSMT FR	2010	855	9 100	4	0 %	100 %	
21 OPEN FRAME	2010	156	3 100	4	0 %	100 %	
68 DECK	2010	54	3 100	4	0 %	100 %	
21 OPEN FRAME	2010	35	3 100	4	0 %	100 %	
					%	%	
					%	%	
					%	%	
					%	%	
					%	%	

1.ONE STORY FRAM
2.TWO STORY FRAM
3.THREE STORY FR
4.1 & 1/2 STORY
5.1 & 3/4 STORY
6.2 & 1/2 STORY
21.OPEN FRAME POR
22.ENCL PCH/1SFR(
23.FRAME GARAGE
24.FRAME SHED
25.FRAME BAY WIND
26.1SFR OVERHANG
27.UNFIN BASEMENT
28.UNF ATTIC/LOFT
29.FINISHED ATTIC

Map Lot 020-004 | Account 435 | Location LAND-WOODLOT, EASTWOOD | Card 1 Of 1 | 5/29/2024

COLLINS, JOSHUA
COLLINS, HOLLY B
364 MILLER AVE
PORTSMOUTH NH 03801

B6175P244

Previous Owner
COLLINS, SAGE
P.O. BOX 388

BLUE HILL ME 04614
Sale Date: 1/29/2014

Inspection Witnessed By:

X Date

No./Date	Description	Date Insp.

Notes:

Blue Hill

Property Data

Neighborhood	**1 NEIGHBORHOOD 1.**
Tree Growth Year	**0**
X Coordinate	**0**
Y Coordinate	**0**
Zone/Land Use	**11 RESIDENTIAL**
Secondary Zone	
Topography	**2 ROLLING**

1.LEVEL	4.BELOW ST	7.ROUGH
2.ROLLING	5.LOW	8.
3.ABOVE ST	6.SWAMPY	9.

Utilities	**9 NONE**

1.SUMMER	4.DR WELL	7.SEPTIC
2.WATER	5.DUG WELL	8.SPRING
3.SEWER	6.LAKE WTR	9.NONE

Street	**9 NONE**

1.PAVED	4.PROPOSED	7.
2.SEMI IMP	5.	8.
3.GRAVEL	6.	9.NONE

	0
SPRINGWORK YEAR	**0**

Sale Data

Sale Date	**1/29/2014**
Price	
Sale Type	**1 LAND ONLY**

1.LAND	4.MOBILE	7.
2.L & B	5.OTHER	8.
3.BUILDING	6.	9.

Financing	**7 UNKNOWN.....**

1.CONVENT	4.SELLER	7.UNKNOWN
2.FHA/VA	5.PRIVATE	8.
3.ASSUMED	6.CASH	9.UNKNOWN

Validity	**2 RELATED PARTIES**

1.VALID	4.SPLIT	7.RENOVATE
2.RELATED	5.PARTIAL	8.OTHER
3.DISTRESS	6.EXEMPT	9.

Verified	**5 PUBLIC RECORD**

1.BUYER	4.AGENT	7.FAMILY
2.SELLER	5.PUB REC	8.OTHER
3.LENDER	6.MLS	9.CONFID

Assessment Record

Year	Land	Buildings	Exempt	Total
2011	5,600	0	0	5,600
2012	5,600	0	0	5,600
2013	4,800	0	0	4,800
2014	4,800	0	0	4,800
2015	4,800	0	0	4,800
2016	4,800	0	0	4,800
2017	4,800	0	0	4,800
2018	4,800	0	0	4,800
2019	4,800	0	0	4,800
2020	4,800	0	0	4,800
2021	4,800	0	0	4,800
2022	4,800	0	0	4,800
2023	4,800	0	0	4,800
2024	5,600	0	0	5,600

Land Data

Front Foot	Type	Effective Frontage	Effective Depth	Influence Factor	Influence Code
11.REGULAR LOT				%	
12.SECONDARY				%	
13.EXCESS FRONTAG				%	
14.REAR LAND				%	
15.MISCELLANEOUS				%	
				%	
				%	
Square Foot		**Square Feet**			
16.REGULAR LOT				%	
17.SECONDARY LOT				%	
18.EXCESS LAND				%	
19.CONDOMINIUM				%	
20.MISCELLANEOUS				%	
				%	
				%	
Fract. Acre		**Acreage/Sites**			
21.HOUSELOT(FRCT)	29	5.00		75 %	5
22.BASELOT(FRCT)				%	
23.REAR(FRCT)				%	
Acres				%	
24.HOUSELOT				%	
25.BASELOT				%	
26.FRONTAGE 1				%	
27.FRONTAGE 2				%	
28.REAR LAND 1				%	
29.REAR LAND 2				%	

Total Acreage 5.00

Influence Codes

1.USE
2.R/W
3.TOPOGRAPHY
4.SIZE
5.ACCESS
6.RESTRICTIONS
7.SHAPE
8.SEMI-IMPROVED
9.FRACTIONAL

Acres

30.REAR LAND 3
31.REAR LAND 4
32.PASTURE
33.CROP
34.HORTICUL I
35.HORTUCUL II
36.ORCHARD
37.SOFTWOOD
38.MIXED WOOD
39.HARDWOOD
40.WASTE
41.GRAVEL PIT
42.MOBILE HOME SI
43.CONDO SITE
44.EXTRA SET OF L
45.M H HOOK-UP
46.HOLE/SITE

Blue Hill

Map Lot 020-004 | Account 435 | Location LAND-WOODLOT, EASTWOOD | Card 1 Of 1 | 5/29/2024

Building Style		
1.CONV.	5.COLONIAL	9.CONDO
2.RANCH	6.SPLIT	10.
3.R RANCH	7.CONTEMP	11.
4.CAPE	8.COTTAGE	12.

Dwelling Units
Other Units

Stories		
1.1	4.1.5	7.3.5
2.2	5.1.75	8.4
3.3	6.2.5	9.

Exterior Walls		
1.WOOD	5.SHINGLE	9.OTHER
2.VIN/AL	6.BRK/STN	10.ALUM
3.COMPOS.	7.SINGLE	11.LOG
4.ASBESTOS	8.HARDY/CO	12.STONE

Roof Surface		
1.ASPHALT	4.COMPOSIT	7.ROLL
2.SLATE	5.WOOD	8.
3.METAL	6.OTHER	9.

SF Masonry Trim

Year Built
Year Remodeled

Foundation		
1.CONCRETE	4.WOOD	7.
2.C BLOCK	5.SLAB	8.
3.BR/STONE	6.PIERS	9.

Basement		
1.1/4 BMT	4.FULL BMT	7.
2.1/2 BMT	5.NONE	8.
3.3/4 BMT	6.	9.NONE

Bsmt Gar # Cars

Wet Basement		
1.DRY	4.DIRT FLR	7.
2.DAMP	5.	8.
3.WET	6.	9.

SF Bsmt Living
Fin Bsmt Grade

Heat Type		
1.HWBB	5.FWA	9.NO HEAT
2.HWCI	6.GRAVWA	10.
3.H PUMP	7.ELECTRIC	11.
4.RADIANT	8.FL/WALL	12.

Cool Type		
1.REFRIG	4.W&C AIR	7.
2.EVAPOR	5.	8.
3.H PUMP	6.	9.NONE

Kitchen Style		
1.MODERN	4.OBSOLETE	7.
2.TYPICAL	5.	8.
3.OLD TYPE	6.	9.NONE

Bath(s) Style		
1.MODERN	4.OBSOLETE	7.
2.TYPICAL	5.	8.
3.OLD TYPE	6.	9.NONE

Rooms
Bedrooms
Full Baths
Half Baths
Addn Fixtures
Fireplaces

TRIO

Layout		
1.TYPICAL	4.	7.
2.INADEQ	5.	8.
3.	6.	9.

Attic		
1.1/4 FIN	4.FULL FIN	7.
2.1/2 FIN	5.FL/STAIR	8.
3.3/4 FIN	6.	9.NONE

Insulation		
1.FULL	4.MINIMAL	7.
2.HEAVY	5.PARTIAL	8.
3.CAPPED	6.	9.NONE

Unfinished %

Grade & Factor		
1.E GRADE	4.B GRADE	7.AAA GRAD
2.D GRADE	5.A GRADE	8.M&S PRIC
3.C GRADE	6.AA GRADE	9.SAME

SQFT (Footprint)

Condition		
1.POOR	4.AVG	7.V G
2.FAIR	5.AVG+	8.EXC
3.AVG-	6.GOOD	9.SAME

Phys. % Good
Funct. % Good

Functional Code		
1.INCOMP	4.PL/HT	7.
2.OVERBLT	5.DAMAGE/D	8.
3.STYLE	6.	9.NONE

Econ. % Good

Economic Code		
0.None	3.NO POWER	7.
1.LOCATION	4.DAMAGE/D	8.
2.ENCROACH	9.NONE	9.

Entrance Code **0**		
1.INTERIOR	4.VACANT	7.
2.REFUSAL	5.ESTIMATE	8.
3.INFORMED	6.	9.

Information Code **0**		
1.OWNER	4.AGENT	7.
2.RELATIVE	5.ESTIMATE	8.
3.TENANT	6.OTHER	9.

Date Inspected

Additions, Outbuildings & Improvements

Type	Year	Units	Grade	Cond	Phys.	Funct.	Sound Value
					%	%	
					%	%	
					%	%	
					%	%	
					%	%	
					%	%	
					%	%	
					%	%	
					%	%	
					%	%	

1.ONE STORY FRAM
2.TWO STORY FRAM
3.THREE STORY FR
4.1 & 1/2 STORY
5.1 & 3/4 STORY
6.2 & 1/2 STORY
21.OPEN FRAME POR
22.ENCL PCH/1SFR(
23.FRAME GARAGE
24.FRAME SHED
25.FRAME BAY WIND
26.1SFR OVERHANG
27.UNFIN BASEMENT
28.UNF ATTIC/LOFT
29.FINISHED ATTIC

BICKLEY, WIILIAM P & ANNE SLOAN OLDACH TRUST
C/o WILLIAM P BICKLEY & ANNE SLOAN OLDACH
GREENVILLE DE 19807

B7298P465

Previous Owner
OLDACH, ELEANOR F TRUST FBO ANNE S OLDACH
C/o ANNE S OLDACH (TRUSTEE)
PO BOX 3725
GREENVILLE DE 19807
Sale Date: 11/14/2023

Previous Owner
COLLINS, JOSH S.
COLLINS, HOLLY B
PO BOX 181
BLUE HILL ME 04614
Sale Date: 9/18/2018

Previous Owner
COLLINS, SAGE & ALEXA
P.O.BOX 388

BLUE HILL ME 04614
Sale Date: 7/25/2013

Inspection Witnessed By:

X Date

No./Date	Description	Date Insp.

Notes:

4/1/24 VAC, LIST APPEARS CORRECT, NO HEAT SOURCE SEEN
1/11/17 REV VAC, ADD S/V SHED AND PHOTO CARD 2
4/15/15 W/MRS ADD NEW 1 1/4sGAR AND S/V SHED
3/28/14 VAC N/C
3/27/13 NO REV JUST THERE
4/25/11- VAC. ADJ. W.D.

Blue Hill

Property Data

Neighborhood **14 NEIGHBORHOOD 14.**

Tree Growth Year **0**

X Coordinate **0**

Y Coordinate **0**

Zone/Land Use **48 SHORELAND**

Secondary Zone

Topography **2 ROLLING**

1.LEVEL	4.BELOW ST	7.ROUGH
2.ROLLING	5.LOW	8.
3.ABOVE ST	6.SWAMPY	9.

Utilities **4 DRILLED WELL 7 SEPTIC**

1.SUMMER	4.DR WELL	7.SEPTIC
2.WATER	5.DUG WELL	8.SPRING
3.SEWER	6.LAKE WTR	9.NONE

Street **3 GRAVEL**

1.PAVED	4.PROPOSED	7.
2.SEMI IMP	5.	8.
3.GRAVEL	6.	9.NONE

0

SPRINGWORK YEAR **0**

Sale Data

Sale Date **11/14/2023**

Price **400,000**

Sale Type **2 LAND &**

1.LAND	4.MOBILE	7.
2.L & B	5.OTHER	8.
3.BUILDING	6.	9.

Financing **7 UNKNOWN.....**

1.CONVENT	4.SELLER	7.UNKNOWN
2.FHA/VA	5.PRIVATE	8.
3.ASSUMED	6.CASH	9.UNKNOWN

Validity **2 RELATED PARTIES**

1.VALID	4.SPLIT	7.RENOVATE
2.RELATED	5.PARTIAL	8.OTHER
3.DISTRESS	6.EXEMPT	9.

Verified **5 PUBLIC RECORD**

1.BUYER	4.AGENT	7.FAMILY
2.SELLER	5.PUB REC	8.OTHER
3.LENDER	6.MLS	9.CONFID

Assessment Record

Year	Land	Buildings	Exempt	Total
2011	135,500	186,900	0	322,400
2012	135,500	186,900	0	322,400
2013	115,100	158,800	0	273,900
2014	115,100	158,800	0	273,900
2015	115,100	158,800	0	273,900
2016	115,100	158,800	0	273,900
2017	115,100	158,800	0	273,900
2018	115,100	158,800	0	273,900
2019	115,100	158,800	0	273,900
2020	115,100	158,800	0	273,900
2021	115,100	158,800	0	273,900
2022	115,100	158,800	0	273,900
2023	115,100	158,800	0	273,900
2024	130,500	182,200	0	312,700

Land Data

Front Foot	Type	Effective Frontage	Effective Depth	Influence Factor	Influence Code
11.REGULAR LOT				%	
12.SECONDARY				%	
13.EXCESS FRONTAG				%	
14.REAR LAND				%	
15.MISCELLANEOUS				%	
				%	
				%	

Square Foot	Square Feet	Influence Factor	Influence Code
16.REGULAR LOT		%	
17.SECONDARY LOT		%	
18.EXCESS LAND		%	
19.CONDOMINIUM		%	
20.MISCELLANEOUS		%	
		%	
		%	

Fract. Acre	Acreage/Sites		Influence Factor	Influence Code
21.HOUSELOT(FRCT)	24	1.00	95 %	3
22.BASELOT(FRCT)	26	0.16	95 %	3
23.REAR(FRCT)	28	4.24	95 %	2
Acres			%	
24.HOUSELOT			%	
25.BASELOT			%	
26.FRONTAGE 1			%	
27.FRONTAGE 2			%	
28.REAR LAND 1				
29.REAR LAND 2				

Total Acreage 5.40

Influence Codes

1.USE
2.R/W
3.TOPOGRAPHY
4.SIZE
5.ACCESS
6.RESTRICTIONS
7.SHAPE
8.SEMI-IMPROVED
9.FRACTIONAL
Acres
30.REAR LAND 3
31.REAR LAND 4
32.PASTURE
33.CROP
34.HORTICUL I
35.HORTUCUL II
36.ORCHARD
37.SOFTWOOD
38.MIXED WOOD
39.HARDWOOD
40.WASTE
41.GRAVEL PIT
42.MOBILE HOME SI
43.CONDO SITE
44.EXTRA SET OF L
45.M H HOOK-UP
46.HOLE/SITE

Blue Hill

Map Lot 027-020 | Account 436 | Location 81 PHOENIX LN | Card 1 Of 2 | 5/29/2024

Building Style	**8 COTTAGE**	
1.CONV.	5.COLONIAL	9.CONDO
2.RANCH	6.SPLIT	10.
3.R RANCH	7.CONTEMP	11.
4.CAPE	8.COTTAGE	12.
Dwelling Units	**1**	
Other Units	**0**	
Stories	**1 ONE STORY**	
1.1	4.1.5	7.3.5
2.2	5.1.75	8.4
3.3	6.2.5	9.
Exterior Walls	**5 SHINGLE**	
1.WOOD	5.SHINGLE	9.OTHER
2.VIN/AL	6.BRK/STN	10.ALUM
3.COMPOS.	7.SINGLE	11.LOG
4.ASBESTOS	8.HARDY/CO	12.STONE
Roof Surface	**1 ASPHALT SHINGLES**	
1.ASPHALT	4.COMPOSIT	7.ROLL
2.SLATE	5.WOOD	8.
3.METAL	6.OTHER	9.
SF Masonry Trim	**0**	
	0	
	0	
Year Built	**1985**	
Year Remodeled	**2003**	
Foundation	**6 PIERS**	
1.CONCRETE	4.WOOD	7.
2.C BLOCK	5.SLAB	8.
3.BR/STONE	6.PIERS	9.
Basement	**9 NO BASEMENT**	
1.1/4 BMT	4.FULL BMT	7.
2.1/2 BMT	5.NONE	8.
3.3/4 BMT	6.	9.NONE
Bsmt Gar # Cars	**0**	
Wet Basement	**9 NO BASEMENT**	
1.DRY	4.DIRT FLR	7.
2.DAMP	5.	8.
3.WET	6.	9.

SF Bsmt Living	**0**	
Fin Bsmt Grade	**0 0**	
	0	
Heat Type	**100%**	**7 ELECTRIC**
1.HWBB	5.FWA	9.NO HEAT
2.HWCI	6.GRAVWA	10.
3.H PUMP	7.ELECTRIC	11.
4.RADIANT	8.FL/WALL	12.
Cool Type	**0%**	**9 NONE**
1.REFRIG	4.W&C AIR	7.
2.EVAPOR	5.	8.
3.H PUMP	6.	9.NONE
Kitchen Style	**2 TYPICAL**	
1.MODERN	4.OBSOLETE	7.
2.TYPICAL	5.	8.
3.OLD TYPE	6.	9.NONE
Bath(s) Style	**2 TYPICAL BATH(S)**	
1.MODERN	4.OBSOLETE	7.
2.TYPICAL	5.	8.
3.OLD TYPE	6.	9.NONE
# Rooms	**0**	
# Bedrooms	**0**	
# Full Baths	**2**	
# Half Baths	**0**	
# Addn Fixtures	**1**	
# Fireplaces	**2**	

TRIO

Layout	**1 TYPICAL**	
1.TYPICAL	4.	7.
2.INADEQ	5.	8.
3.	6.	9.
Attic	**4 FULL FINISHED**	
1.1/4 FIN	4.FULL FIN	7.
2.1/2 FIN	5.FL/STAIR	8.
3.3/4 FIN	6.	9.NONE
Insulation	**1 FULL**	
1.FULL	4.MINIMAL	7.
2.HEAVY	5.PARTIAL	8.
3.CAPPED	6.	9.NONE
Unfinished %	**0%**	
Grade & Factor	**4 B 105%**	
1.E GRADE	4.B GRADE	7.AAA GRAD
2.D GRADE	5.A GRADE	8.M&S PRIC
3.C GRADE	6.AA GRADE	9.SAME
SQFT (Footprint)	**320**	
Condition	**4 AVERAGE**	
1.POOR	4.AVG	7.V G
2.FAIR	5.AVG+	8.EXC
3.AVG-	6.GOOD	9.SAME
Phys. % Good	**7%**	
Funct. % Good	**100%**	
Functional Code	**9 NONE**	
1.INCOMP	4.PL/HT	7.
2.OVERBLT	5.DAMAGE/D	8.
3.STYLE	6.	9.NONE
Econ. % Good	**100%**	
Economic Code	**NONE**	
0.None	3.NO POWER	7.
1.LOCATION	4.DAMAGE/D	8.
2.ENCROACH	9.NONE	9.
Entrance Code	**0**	
1.INTERIOR	4.VACANT	7.
2.REFUSAL	5.ESTIMATE	8.
3.INFORMED	6.	9.
Information Code	**0**	
1.OWNER	4.AGENT	7.
2.RELATIVE	5.ESTIMATE	8.
3.TENANT	6.OTHER	9.

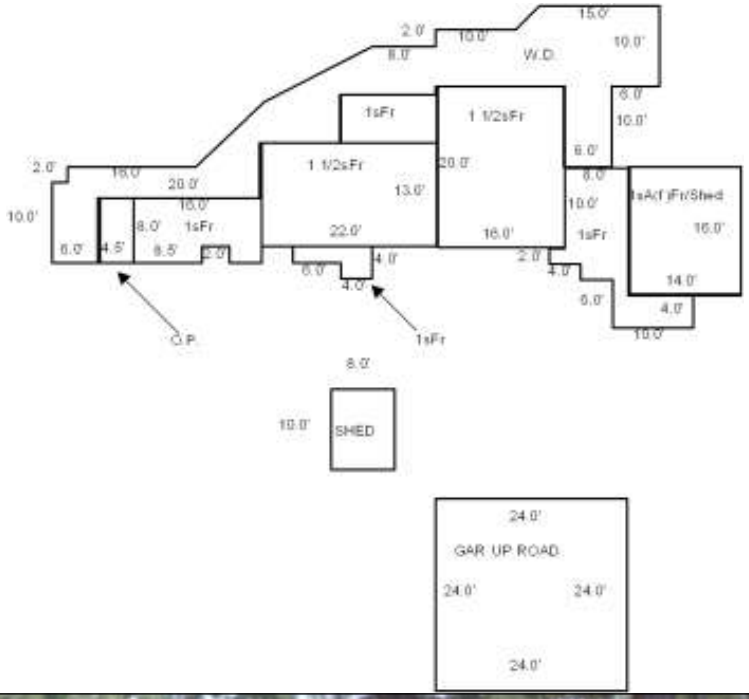

Date Inspected

Additions, Outbuildings & Improvements

Type	Year	Units	Grade	Cond	Phys.	Funct.	Sound Value
1 ONE STORY	2002	156	4 105	4	0 %	100 %	
1 ONE STORY	2002	224	4 105	4	0 %	100 %	
68 DECK	2002	633	3 100	4	0 %	100 %	
29 FINISHED ATTIC	2002	224	4 105	4	0 %	100 %	
24 FRAME SHED	2002	224	2 100	4	0 %	100 %	
1 ONE STORY	2002	72	4 105	4	0 %	100 %	
4 1 & 1/2 STORY FR	1992	286	4 105	4	0 %	100 %	
1 ONE STORY	2002	28	4 105	4	0 %	100 %	
1 ONE STORY	2002	121	4 105	4	0 %	100 %	
21 OPEN FRAME	2002	36	4 105	4	0 %	100 %	

1.ONE STORY FRAM
2.TWO STORY FRAM
3.THREE STORY FR
4.1 & 1/2 STORY
5.1 & 3/4 STORY
6.2 & 1/2 STORY
21.OPEN FRAME POR
22.ENCL PCH/1SFR(
23.FRAME GARAGE
24.FRAME SHED
25.FRAME BAY WIND
26.1SFR OVERHANG
27.UNFIN BASEMENT
28.UNF ATTIC/LOFT
29.FINISHED ATTIC



Map Lot 027-020 Account 436 Location BLDG-WOODS POND Card 2 Of 2 5/29/2024

BICKLEY, WIILIAM P & ANNE SLOAN OLDACH TRUST
C/o WILLIAM P BICKLEY & ANNE SLOAN OLDACH
GREENVILLE DE 19807

B7298P465

Previous Owner
OLDACH, ELEANOR F TRUST FBO ANNE S OLDACH
C/o ANNE S OLDACH (TRUSTEE)
PO BOX 3725
GREENVILLE DE 19807
Sale Date: 11/14/2023

Previous Owner
COLLINS, JOSH S.
COLLINS, HOLLY B
PO BOX 181
BLUE HILL ME 04614
Sale Date: 9/18/2018

Previous Owner
COLLINS, SAGE & ALEXA
P.O.BOX 388

BLUE HILL ME 04614
Sale Date: 7/25/2013

Inspection Witnessed By:

X Date

No./Date	Description	Date Insp.

Notes:

Blue Hill

Property Data

Neighborhood **14 NEIGHBORHOOD 14.**

Tree Growth Year **0**

X Coordinate **0**

Y Coordinate **0**

Zone/Land Use **48 SHORELAND**

Secondary Zone

Topography **2 ROLLING**

1.LEVEL 4.BELOW ST 7.ROUGH
2.ROLLING 5.LOW 8.
3.ABOVE ST 6.SWAMPY 9.

Utilities **4 DRILLED WELL 7 SEPTIC**

1.SUMMER 4.DR WELL 7.SEPTIC
2.WATER 5.DUG WELL 8.SPRING
3.SEWER 6.LAKE WTR 9.NONE

Street **3 GRAVEL**

1.PAVED 4.PROPOSED 7.
2.SEMI IMP 5. 8.
3.GRAVEL 6. 9.NONE

0

SPRINGWORK YEAR **0**

Sale Data

Sale Date **11/14/2023**

Price **400,000**

Sale Type **2 LAND &**

1.LAND 4.MOBILE 7.
2.L & B 5.OTHER 8.
3.BUILDING 6. 9.

Financing **7 UNKNOWN.....**

1.CONVENT 4.SELLER 7.UNKNOWN
2.FHA/VA 5.PRIVATE 8.
3.ASSUMED 6.CASH 9.UNKNOWN

Validity **2 RELATED PARTIES**

1.VALID 4.SPLIT 7.RENOVATE
2.RELATED 5.PARTIAL 8.OTHER
3.DISTRESS 6.EXEMPT 9.

Verified **5 PUBLIC RECORD**

1.BUYER 4.AGENT 7.FAMILY
2.SELLER 5.PUB REC 8.OTHER
3.LENDER 6.MLS 9.CONFID

Assessment Record

Year	Land	Buildings	Exempt	Total
2011	0	1,700	0	1,700
2012	0	1,700	0	1,700
2013	0	1,400	0	1,400
2014	0	1,400	0	1,400
2015	0	13,700	0	13,700
2016	0	13,700	0	13,700
2017	0	14,900	0	14,900
2018	0	14,900	0	14,900
2019	0	14,900	0	14,900
2020	0	14,900	0	14,900
2021	0	14,900	0	14,900
2022	0	14,900	0	14,900
2023	0	14,900	0	14,900
2024	0	18,500	0	18,500

Land Data

Front Foot	Type	Effective Frontage	Effective Depth	Influence Factor	Influence Code
11.REGULAR LOT				%	
12.SECONDARY				%	
13.EXCESS FRONTAG				%	
14.REAR LAND				%	
15.MISCELLANEOUS				%	
				%	
				%	
Square Foot		**Square Feet**			
16.REGULAR LOT				%	
17.SECONDARY LOT				%	
18.EXCESS LAND				%	
19.CONDOMINIUM				%	
20.MISCELLANEOUS				%	
				%	
				%	
Fract. Acre		**Acreage/Sites**			
21.HOUSELOT(FRCT)				%	
22.BASELOT(FRCT)				%	
23.REAR(FRCT)				%	
Acres				%	
24.HOUSELOT				%	
25.BASELOT				%	
26.FRONTAGE 1				%	
27.FRONTAGE 2				%	
28.REAR LAND 1					
29.REAR LAND 2					

Total Acreage 0.00

Influence Codes

1.USE
2.R/W
3.TOPOGRAPHY
4.SIZE
5.ACCESS
6.RESTRICTIONS
7.SHAPE
8.SEMI-IMPROVED
9.FRACTIONAL
Acres
30.REAR LAND 3
31.REAR LAND 4
32.PASTURE
33.CROP
34.HORTICUL I
35.HORTUCUL II
36.ORCHARD
37.SOFTWOOD
38.MIXED WOOD
39.HARDWOOD
40.WASTE
41.GRAVEL PIT
42.MOBILE HOME SI
43.CONDO SITE
44.EXTRA SET OF L
45.M H HOOK-UP
46.HOLE/SITE

Blue Hill

Map Lot 027-020 | Account 436 | Location BLDG-WOODS POND | Card 2 Of 2 | 5/29/2024

Building Style		
1.CONV.	5.COLONIAL	9.CONDO
2.RANCH	6.SPLIT	10.
3.R RANCH	7.CONTEMP	11.
4.CAPE	8.COTTAGE	12.

Dwelling Units
Other Units
Stories
1.1 / 4.1.5 / 7.3.5
2.2 / 5.1.75 / 8.4
3.3 / 6.2.5 / 9.

Exterior Walls		
1.WOOD	5.SHINGLE	9.OTHER
2.VIN/AL	6.BRK/STN	10.ALUM
3.COMPOS.	7.SINGLE	11.LOG
4.ASBESTOS	8.HARDY/CO	12.STONE

Roof Surface		
1.ASPHALT	4.COMPOSIT	7.ROLL
2.SLATE	5.WOOD	8.
3.METAL	6.OTHER	9.

SF Masonry Trim
Year Built
Year Remodeled

Foundation		
1.CONCRETE	4.WOOD	7.
2.C BLOCK	5.SLAB	8.
3.BR/STONE	6.PIERS	9.

Basement		
1.1/4 BMT	4.FULL BMT	7.
2.1/2 BMT	5.NONE	8.
3.3/4 BMT	6.	9.NONE

Bsmt Gar # Cars
Wet Basement

1.DRY	4.DIRT FLR	7.
2.DAMP	5.	8.
3.WET	6.	9.

SF Bsmt Living
Fin Bsmt Grade

Heat Type		
1.HWBB	5.FWA	9.NO HEAT
2.HWCI	6.GRAVWA	10.
3.H PUMP	7.ELECTRIC	11.
4.RADIANT	8.FL/WALL	12.

Cool Type		
1.REFRIG	4.W&C AIR	7.
2.EVAPOR	5.	8.
3.H PUMP	6.	9.NONE

Kitchen Style		
1.MODERN	4.OBSOLETE	7.
2.TYPICAL	5.	8.
3.OLD TYPE	6.	9.NONE

Bath(s) Style		
1.MODERN	4.OBSOLETE	7.
2.TYPICAL	5.	8.
3.OLD TYPE	6.	9.NONE

Rooms
Bedrooms
Full Baths
Half Baths
Addn Fixtures
Fireplaces

TRIO

Layout		
1.TYPICAL	4.	7.
2.INADEQ	5.	8.
3.	6.	9.

Attic		
1.1/4 FIN	4.FULL FIN	7.
2.1/2 FIN	5.FL/STAIR	8.
3.3/4 FIN	6.	9.NONE

Insulation		
1.FULL	4.MINIMAL	7.
2.HEAVY	5.PARTIAL	8.
3.CAPPED	6.	9.NONE

Unfinished %
Grade & Factor

1.E GRADE	4.B GRADE	7.AAA GRAD
2.D GRADE	5.A GRADE	8.M&S PRIC
3.C GRADE	6.AA GRADE	9.SAME

SQFT (Footprint)
Condition

1.POOR	4.AVG	7.V G
2.FAIR	5.AVG+	8.EXC
3.AVG-	6.GOOD	9.SAME

Phys. % Good
Funct. % Good
Functional Code

1.INCOMP	4.PL/HT	7.
2.OVERBLT	5.DAMAGE/D	8.
3.STYLE	6.	9.NONE

Econ. % Good
Economic Code

0.None	3.NO POWER	7.
1.LOCATION	4.DAMAGE/D	8.
2.ENCROACH	9.NONE	9.

Entrance Code **0**		
1.INTERIOR	4.VACANT	7.
2.REFUSAL	5.ESTIMATE	8.
3.INFORMED	6.	9.

Information Code **0**		
1.OWNER	4.AGENT	7.
2.RELATIVE	5.ESTIMATE	8.
3.TENANT	6.OTHER	9.

Date Inspected

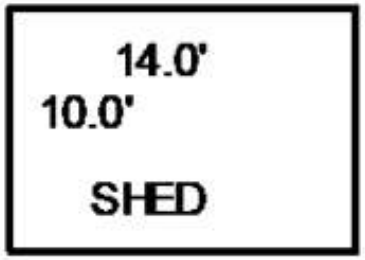

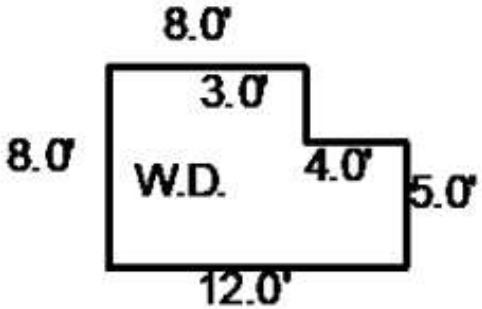

Additions, Outbuildings & Improvements

Type	Year	Units	Grade	Cond	Phys.	Funct.	Sound Value
68 DECK	2003	84	3 100	4	0 %	100 %	
58 1 1/4S GARAGE	2015	576	2 100	4	0 %	75 %	
24 FRAME SHED	0				%	%	800
24 FRAME SHED	0				%	%	1,200
					%	%	
					%	%	
					%	%	
					%	%	
					%	%	
					%	%	

1.ONE STORY FRAM
2.TWO STORY FRAM
3.THREE STORY FR
4.1 & 1/2 STORY
5.1 & 3/4 STORY
6.2 & 1/2 STORY
21.OPEN FRAME POR
22.ENCL PCH/1SFR(
23.FRAME GARAGE
24.FRAME SHED
25.FRAME BAY WIND
26.1SFR OVERHANG
27.UNFIN BASEMENT
28.UNF ATTIC/LOFT
29.FINISHED ATTIC

Map Lot 020-019 | Account 437 | Location 341 ELLSWORTH RD | Card 1 Of 1 | 5/29/2024

COLLINS, SAGE N
COLLINS, ALEXA L
PO BOX 388
BLUE HILL ME 04614

B7163P797

Property Data

Neighborhood **10 NEIGHBORHOOD 10.**

Tree Growth Year **0**

X Coordinate **0**

Y Coordinate **0**

Zone/Land Use **21 COMMERCIAL USE**

Secondary Zone

Topography **2 ROLLING**

1.LEVEL	4.BELOW ST	7.ROUGH
2.ROLLING	5.LOW	8.
3.ABOVE ST	6.SWAMPY	9.

Utilities **4 DRILLED WELL 7 SEPTIC**

1.SUMMER	4.DR WELL	7.SEPTIC
2.WATER	5.DUG WELL	8.SPRING
3.SEWER	6.LAKE WTR	9.NONE

Street **1 PAVED**

1.PAVED	4.PROPOSED	7.
2.SEMI IMP	5.	8.
3.GRAVEL	6.	9.NONE

0

SPRINGWORK YEAR **0**

Sale Data

Sale Date

Price

Sale Type

1.LAND	4.MOBILE	7.
2.L & B	5.OTHER	8.
3.BUILDING	6.	9.

Financing

1.CONVENT	4.SELLER	7.UNKNOWN
2.FHA/VA	5.PRIVATE	8.
3.ASSUMED	6.CASH	9.UNKNOWN

Validity

1.VALID	4.SPLIT	7.RENOVATE
2.RELATED	5.PARTIAL	8.OTHER
3.DISTRESS	6.EXEMPT	9.

Verified

1.BUYER	4.AGENT	7.FAMILY
2.SELLER	5.PUB REC	8.OTHER
3.LENDER	6.MLS	9.CONFID

Assessment Record

Year	Land	Buildings	Exempt	Total
2011	47,200	173,200	0	220,400
2012	47,200	173,200	0	220,400
2013	40,100	147,200	0	187,300
2014	40,100	147,200	0	187,300
2015	40,100	150,400	0	190,500
2016	40,100	150,400	0	190,500
2017	40,100	150,400	0	190,500
2018	40,100	150,400	0	190,500
2019	40,100	150,400	0	190,500
2020	40,100	150,400	0	190,500
2021	40,100	150,400	0	190,500
2022	40,100	150,400	23,500	167,000
2023	40,100	150,400	20,250	170,250
2024	94,200	273,500	25,000	342,700

Land Data

Front Foot	Type	Effective Frontage	Effective Depth	Influence Factor	Influence Code
11.REGULAR LOT				%	
12.SECONDARY				%	
13.EXCESS FRONTAG				%	
14.REAR LAND				%	
15.MISCELLANEOUS				%	
				%	
				%	
Square Foot		**Square Feet**			
16.REGULAR LOT				%	
17.SECONDARY LOT				%	
18.EXCESS LAND				%	
19.CONDOMINIUM				%	
20.MISCELLANEOUS				%	
				%	
				%	
Fract. Acre		**Acreage/Sites**			
21.HOUSELOT(FRCT)	21	0.60	100	%	0
22.BASELOT(FRCT)	28	0.40	100	%	0
23.REAR(FRCT)				%	
Acres				%	
24.HOUSELOT				%	
25.BASELOT				%	
26.FRONTAGE 1				%	
27.FRONTAGE 2				%	
28.REAR LAND 1				%	
29.REAR LAND 2				%	

Total Acreage 1.00

Influence Codes

1.USE
2.R/W
3.TOPOGRAPHY
4.SIZE
5.ACCESS
6.RESTRICTIONS
7.SHAPE
8.SEMI-IMPROVED
9.FRACTIONAL
Acres
30.REAR LAND 3
31.REAR LAND 4
32.PASTURE
33.CROP
34.HORTICUL I
35.HORTUCUL II
36.ORCHARD
37.SOFTWOOD
38.MIXED WOOD
39.HARDWOOD
40.WASTE
41.GRAVEL PIT
42.MOBILE HOME SI
43.CONDO SITE
44.EXTRA SET OF L
45.M H HOOK-UP
46.HOLE/SITE

Inspection Witnessed By:

X Date

No./Date	Description	Date Insp.

Notes:

3/22/24 N/A, ADD SHED
2/10/15 REV W/MRS CHANGE TO 2 FULL BATHS
3/18/11- REV. W/MRS. IN DRIVE - N/C.

Blue Hill

Blue Hill

Map Lot 020-019 | Account 437 | Location 341 ELLSWORTH RD | Card 1 Of 1 | 5/29/2024

Building Style	**1 CONVENTIONAL**	
1.CONV.	5.COLONIAL	9.CONDO
2.RANCH	6.SPLIT	10.
3.R RANCH	7.CONTEMP	11.
4.CAPE	8.COTTAGE	12.
Dwelling Units	**0**	
Other Units	**1**	
Stories	**5 ONE & 3/4 STORY**	
1.1	4.1.5	7.3.5
2.2	5.1.75	8.4
3.3	6.2.5	9.
Exterior Walls	**1 WOOD SIDING**	
1.WOOD	5.SHINGLE	9.OTHER
2.VIN/AL	6.BRK/STN	10.ALUM
3.COMPOS.	7.SINGLE	11.LOG
4.ASBESTOS	8.HARDY/CO	12.STONE
Roof Surface	**1 ASPHALT SHINGLES**	
1.ASPHALT	4.COMPOSIT	7.ROLL
2.SLATE	5.WOOD	8.
3.METAL	6.OTHER	9.
SF Masonry Trim	**0**	
	0	
	0	
Year Built	**1989**	
Year Remodeled	**0**	
Foundation	**1 CONCRETE**	
1.CONCRETE	4.WOOD	7.
2.C BLOCK	5.SLAB	8.
3.BR/STONE	6.PIERS	9.
Basement	**4 FULL BASEMENT**	
1.1/4 BMT	4.FULL BMT	7.
2.1/2 BMT	5.NONE	8.
3.3/4 BMT	6.	9.NONE
Bsmt Gar # Cars	**0**	
Wet Basement	**1 DRY BASEMENT**	
1.DRY	4.DIRT FLR	7.
2.DAMP	5.	8.
3.WET	6.	9.

SF Bsmt Living	**0**	
Fin Bsmt Grade	**0 0**	
	0	
Heat Type	**100%**	**1 HOT WATER BB**
1.HWBB	5.FWA	9.NO HEAT
2.HWCI	6.GRAVWA	10.
3.H PUMP	7.ELECTRIC	11.
4.RADIANT	8.FL/WALL	12.
Cool Type	**0%**	**9 NONE**
1.REFRIG	4.W&C AIR	7.
2.EVAPOR	5.	8.
3.H PUMP	6.	9.NONE
Kitchen Style	**2 TYPICAL**	
1.MODERN	4.OBSOLETE	7.
2.TYPICAL	5.	8.
3.OLD TYPE	6.	9.NONE
Bath(s) Style	**2 TYPICAL BATH(S)**	
1.MODERN	4.OBSOLETE	7.
2.TYPICAL	5.	8.
3.OLD TYPE	6.	9.NONE
# Rooms	**0**	
# Bedrooms	**0**	
# Full Baths	**2**	
# Half Baths	**0**	
# Addn Fixtures	**0**	
# Fireplaces	**0**	

TRIO

Layout	**1 TYPICAL**	
1.TYPICAL	4.	7.
2.INADEQ	5.	8.
3.	6.	9.
Attic	**9 NONE**	
1.1/4 FIN	4.FULL FIN	7.
2.1/2 FIN	5.FL/STAIR	8.
3.3/4 FIN	6.	9.NONE
Insulation	**1 FULL**	
1.FULL	4.MINIMAL	7.
2.HEAVY	5.PARTIAL	8.
3.CAPPED	6.	9.NONE
Unfinished %	**15%**	
Grade & Factor	**4 B 100%**	
1.E GRADE	4.B GRADE	7.AAA GRAD
2.D GRADE	5.A GRADE	8.M&S PRIC
3.C GRADE	6.AA GRADE	9.SAME
SQFT (Footprint)	**1016**	
Condition	**4 AVERAGE**	
1.POOR	4.AVG	7.V G
2.FAIR	5.AVG+	8.EXC
3.AVG-	6.GOOD	9.SAME
Phys. % Good	**0%**	
Funct. % Good	**100%**	
Functional Code	**9 NONE**	
1.INCOMP	4.PL/HT	7.
2.OVERBLT	5.DAMAGE/D	8.
3.STYLE	6.	9.NONE
Econ. % Good	**100%**	
Economic Code	**NONE**	
0.None	3.NO POWER	7.
1.LOCATION	4.DAMAGE/D	8.
2.ENCROACH	9.NONE	9.
Entrance Code	**0**	
1.INTERIOR	4.VACANT	7.
2.REFUSAL	5.ESTIMATE	8.
3.INFORMED	6.	9.
Information Code	**0**	
1.OWNER	4.AGENT	7.
2.RELATIVE	5.ESTIMATE	8.
3.TENANT	6.OTHER	9.

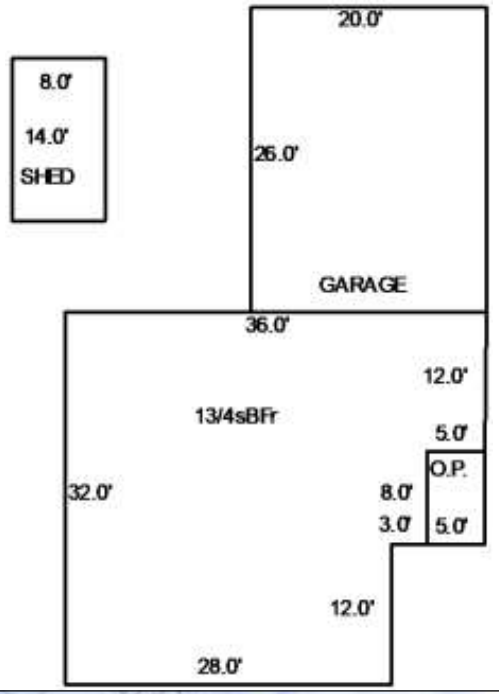

Date Inspected

Additions, Outbuildings & Improvements

Type	Year	Units	Grade	Cond	Phys.	Funct.	Sound Value
21 OPEN FRAME	0	40	0 0	0	0 %	0 %	
23 FRAME GARAGE	0	520	0 0	0	0 %	0 %	
24 FRAME SHED	0				%	%	1,500
					%	%	
					%	%	
					%	%	
					%	%	
					%	%	
					%	%	
					%	%	

1.ONE STORY FRAM
2.TWO STORY FRAM
3.THREE STORY FR
4.1 & 1/2 STORY
5.1 & 3/4 STORY
6.2 & 1/2 STORY
21.OPEN FRAME POR
22.ENCL PCH/1SFR(
23.FRAME GARAGE
24.FRAME SHED
25.FRAME BAY WIND
26.1SFR OVERHANG
27.UNFIN BASEMENT
28.UNF ATTIC/LOFT
29.FINISHED ATTIC

Map Lot 028-001-A | Account 438 | Location 18 LUPINE LN | Card 1 Of 1 | 5/29/2024

GILCHRIST, KATHLEEN M
926 BLOOMFIELD AVE 2-J
GLEN RIDGE NJ 07028

B7120P668

Previous Owner
MANEY, TIMOTHY P
MANEY, ELAINE S
PO BOX 1424
BLUE HILL ME 04614
Sale Date: 5/11/2021

Previous Owner
DOOM, LEWIS G. & ANN S. JOINT REVOCABLE TRUST
C/o LEWIS G & ANN S DOOM (TRUSTEES)
4382 POINT WEST DRIVE
PORTSMOUTH VA 23703 4022
Sale Date: 1/19/2017

Previous Owner
DOOM, LEWIS G. & ANN S.
4382 POINT WEST DRIVE

PORTSMOUTH VA 23703 4022
Sale Date: 10/13/2015

Inspection Witnessed By:

X Date

No./Date	Description	Date Insp.

Notes:
'24 LOT 4 COMBINED w/THIS LOT
1/27/2010-REVIEW-VACANT-N/C
'12 ADJ BLDG GRADE, ALSO NOW HOOKED UP TO TOWN WATER AND SEWER

Blue Hill

Property Data

Neighborhood **14 NEIGHBORHOOD 14.**

Tree Growth Year **0**

X Coordinate **0**

Y Coordinate **0**

Zone/Land Use **11 RESIDENTIAL**

Secondary Zone

Topography **2 ROLLING**

1.LEVEL	4.BELOW ST	7.ROUGH
2.ROLLING	5.LOW	8.
3.ABOVE ST	6.SWAMPY	9.

Utilities **4 DRILLED WELL 7 SEPTIC**

1.SUMMER	4.DR WELL	7.SEPTIC
2.WATER	5.DUG WELL	8.SPRING
3.SEWER	6.LAKE WTR	9.NONE

Street **3 GRAVEL**

1.PAVED	4.PROPOSED	7.
2.SEMI IMP	5.	8.
3.GRAVEL	6.	9.NONE

0

SPRINGWORK YEAR **0**

Sale Data

Sale Date **5/11/2021**

Price **549,000**

Sale Type **2 LAND &**

1.LAND	4.MOBILE	7.
2.L & B	5.OTHER	8.
3.BUILDING	6.	9.

Financing **7 UNKNOWN.....**

1.CONVENT	4.SELLER	7.UNKNOWN
2.FHA/VA	5.PRIVATE	8.
3.ASSUMED	6.CASH	9.UNKNOWN

Validity **4**

1.VALID	4.SPLIT	7.RENOVATE
2.RELATED	5.PARTIAL	8.OTHER
3.DISTRESS	6.EXEMPT	9.

Verified **5 PUBLIC RECORD**

1.BUYER	4.AGENT	7.FAMILY
2.SELLER	5.PUB REC	8.OTHER
3.LENDER	6.MLS	9.CONFID

Assessment Record

Year	Land	Buildings	Exempt	Total
2011	85,300	257,500	0	342,800
2012	77,800	211,000	0	288,800
2013	66,200	179,400	0	245,600
2014	66,200	179,400	0	245,600
2015	66,200	179,400	0	245,600
2016	66,200	179,400	0	245,600
2017	66,200	179,400	0	245,600
2018	66,200	179,400	0	245,600
2019	66,200	179,400	0	245,600
2020	66,200	179,400	24,500	221,100
2021	66,200	179,400	24,000	221,600
2022	66,200	179,400	0	245,600
2023	66,200	179,400	0	245,600
2024	262,100	377,900	0	640,000

Land Data

Front Foot	Type	Effective Frontage	Effective Depth	Influence Factor	Influence Code
11.REGULAR LOT				%	
12.SECONDARY				%	
13.EXCESS FRONTAG				%	
14.REAR LAND				%	
15.MISCELLANEOUS				%	
				%	
				%	
Square Foot		**Square Feet**			
16.REGULAR LOT				%	
17.SECONDARY LOT				%	
18.EXCESS LAND				%	
19.CONDOMINIUM				%	
20.MISCELLANEOUS				%	
				%	
				%	
Fract. Acre		**Acreage/Sites**			
21.HOUSELOT(FRCT)	24	1.00		100 %	0
22.BASELOT(FRCT)	28	1.41		100 %	0
23.REAR(FRCT)				%	
Acres				%	
24.HOUSELOT				%	
25.BASELOT				%	
26.FRONTAGE 1				%	
27.FRONTAGE 2				%	
28.REAR LAND 1				%	
29.REAR LAND 2				%	

Total Acreage 2.41

Influence Codes

1.USE
2.R/W
3.TOPOGRAPHY
4.SIZE
5.ACCESS
6.RESTRICTIONS
7.SHAPE
8.SEMI-IMPROVED
9.FRACTIONAL
Acres
30.REAR LAND 3
31.REAR LAND 4
32.PASTURE
33.CROP
34.HORTICUL I
35.HORTUCUL II
36.ORCHARD
37.SOFTWOOD
38.MIXED WOOD
39.HARDWOOD
40.WASTE
41.GRAVEL PIT
42.MOBILE HOME SI
43.CONDO SITE
44.EXTRA SET OF L
45.M H HOOK-UP
46.HOLE/SITE

Blue Hill

Map Lot 028-001-A | Account 438 | Location 18 LUPINE LN | Card 1 Of 1 | 5/29/2024

Building Style	**4 CAPE**	
1.CONV.	5.COLONIAL	9.CONDO
2.RANCH	6.SPLIT	10.
3.R RANCH	7.CONTEMP	11.
4.CAPE	8.COTTAGE	12.
Dwelling Units	**1**	
Other Units	**0**	
Stories	**4 ONE & 1/2 STORY**	
1.1	4.1.5	7.3.5
2.2	5.1.75	8.4
3.3	6.2.5	9.
Exterior Walls	**5 SHINGLE**	
1.WOOD	5.SHINGLE	9.OTHER
2.VIN/AL	6.BRK/STN	10.ALUM
3.COMPOS.	7.SINGLE	11.LOG
4.ASBESTOS	8.HARDY/CO	12.STONE
Roof Surface	**1 ASPHALT SHINGLES**	
1.ASPHALT	4.COMPOSIT	7.ROLL
2.SLATE	5.WOOD	8.
3.METAL	6.OTHER	9.
SF Masonry Trim	**0**	
	0	
	0	
Year Built	**2001**	
Year Remodeled	**0**	
Foundation	**1 CONCRETE**	
1.CONCRETE	4.WOOD	7.
2.C BLOCK	5.SLAB	8.
3.BR/STONE	6.PIERS	9.
Basement	**4 FULL BASEMENT**	
1.1/4 BMT	4.FULL BMT	7.
2.1/2 BMT	5.NONE	8.
3.3/4 BMT	6.	9.NONE
Bsmt Gar # Cars	**0**	
Wet Basement	**1 DRY BASEMENT**	
1.DRY	4.DIRT FLR	7.
2.DAMP	5.	8.
3.WET	6.	9.

SF Bsmt Living	**0**	
Fin Bsmt Grade	**0 0**	
	0	
Heat Type	**100%**	**1 HOT WATER BB**
1.HWBB	5.FWA	9.NO HEAT
2.HWCI	6.GRAVWA	10.
3.H PUMP	7.ELECTRIC	11.
4.RADIANT	8.FL/WALL	12.
Cool Type	**0%**	**9 NONE**
1.REFRIG	4.W&C AIR	7.
2.EVAPOR	5.	8.
3.H PUMP	6.	9.NONE
Kitchen Style	**2 TYPICAL**	
1.MODERN	4.OBSOLETE	7.
2.TYPICAL	5.	8.
3.OLD TYPE	6.	9.NONE
Bath(s) Style	**2 TYPICAL BATH(S)**	
1.MODERN	4.OBSOLETE	7.
2.TYPICAL	5.	8.
3.OLD TYPE	6.	9.NONE
# Rooms	**0**	
# Bedrooms	**0**	
# Full Baths	**3**	
# Half Baths	**0**	
# Addn Fixtures	**0**	
# Fireplaces	**0**	

TRIO

Layout	**1 TYPICAL**	
1.TYPICAL	4.	7.
2.INADEQ	5.	8.
3.	6.	9.
Attic	**9 NONE**	
1.1/4 FIN	4.FULL FIN	7.
2.1/2 FIN	5.FL/STAIR	8.
3.3/4 FIN	6.	9.NONE
Insulation	**1 FULL**	
1.FULL	4.MINIMAL	7.
2.HEAVY	5.PARTIAL	8.
3.CAPPED	6.	9.NONE
Unfinished %	**0%**	
Grade & Factor	**4 B 100%**	
1.E GRADE	4.B GRADE	7.AAA GRAD
2.D GRADE	5.A GRADE	8.M&S PRIC
3.C GRADE	6.AA GRADE	9.SAME
SQFT (Footprint)	**1320**	
Condition	**6 GOOD**	
1.POOR	4.AVG	7.V G
2.FAIR	5.AVG+	8.EXC
3.AVG-	6.GOOD	9.SAME
Phys. % Good	**0%**	
Funct. % Good	**100%**	
Functional Code	**9 NONE**	
1.INCOMP	4.PL/HT	7.
2.OVERBLT	5.DAMAGE/D	8.
3.STYLE	6.	9.NONE
Econ. % Good	**100%**	
Economic Code	**NONE**	
0.None	3.NO POWER	7.
1.LOCATION	4.DAMAGE/D	8.
2.ENCROACH	9.NONE	9.
Entrance Code	**5 ESTIMATED**	
1.INTERIOR	4.VACANT	7.
2.REFUSAL	5.ESTIMATE	8.
3.INFORMED	6.	9.
Information Code	**5 ESTIMATE**	
1.OWNER	4.AGENT	7.
2.RELATIVE	5.ESTIMATE	8.
3.TENANT	6.OTHER	9.

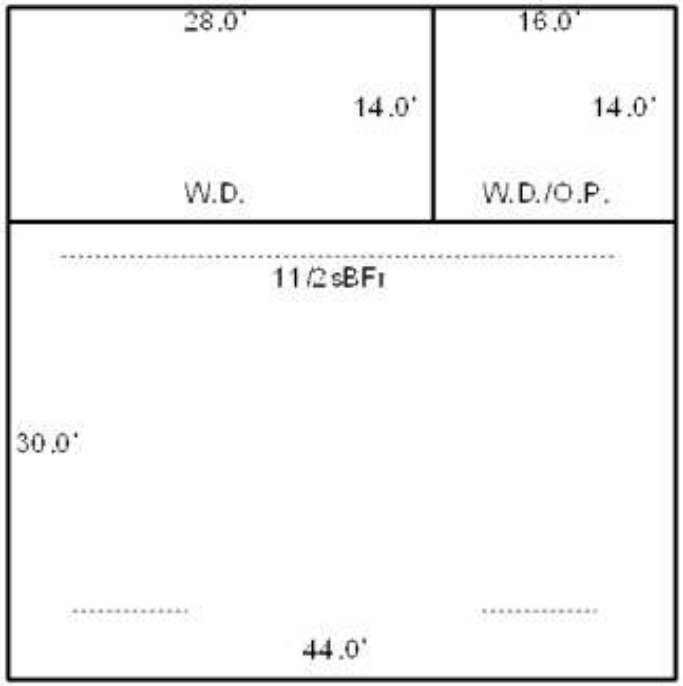

Date Inspected

Additions, Outbuildings & Improvements

Type	Year	Units	Grade	Cond	Phys.	Funct.	Sound Value
68 DECK	0	392	0 0	0	0 %	0 %	
68 DECK	2003	224	9 100	4	0 %	100 %	
21 OPEN FRAME	0	224	0 0	0	0 %	0 %	
					%	%	
					%	%	
					%	%	
					%	%	
					%	%	
					%	%	
					%	%	

1.ONE STORY FRAM
2.TWO STORY FRAM
3.THREE STORY FR
4.1 & 1/2 STORY
5.1 & 3/4 STORY
6.2 & 1/2 STORY
21.OPEN FRAME POR
22.ENCL PCH/1SFR(
23.FRAME GARAGE
24.FRAME SHED
25.FRAME BAY WIND
26.1SFR OVERHANG
27.UNFIN BASEMENT
28.UNF ATTIC/LOFT
29.FINISHED ATTIC

Map Lot 017-031 | Account 439 | Location 52 EAST BLUE HILL RD | Card 1 Of 1 | 5/29/2024

CONARY, MARGARET F
52 EAST BLUE HILL ROAD
BLUE HILL ME 04614

B7120P74

Previous Owner
CONARY, MICHAEL D.

52 EAST BLUE HILL RD.
BLUE HILL ME 04614
Sale Date: 9/08/2008

Previous Owner
CONARY, AILEAN, MICHAEL & DANA
% MICHAEL D. CONARY
52 EAST BLUE HILL RD.
BLUE HILL ME 04614
Sale Date: 9/26/2006

Inspection Witnessed By:

X Date

No./Date	Description	Date Insp.

Notes:
2/20/19-REV W/MRS. ADJ Y/B
2/13/15 REV W/MRS CHANGE 2 FULL BATHS
3/15/11- REV. NAH N/C.

Blue Hill

Property Data

Neighborhood **76 NEIGHBORHOOD 76.**

Tree Growth Year **0**

X Coordinate **0**

Y Coordinate **0**

Zone/Land Use **11 RESIDENTIAL**

Secondary Zone

Topography **2 ROLLING**

1.LEVEL 4.BELOW ST 7.ROUGH
2.ROLLING 5.LOW 8.
3.ABOVE ST 6.SWAMPY 9.

Utilities **4 DRILLED WELL 3 PUBLIC SEWER**

1.SUMMER 4.DR WELL 7.SEPTIC
2.WATER 5.DUG WELL 8.SPRING
3.SEWER 6.LAKE WTR 9.NONE

Street **1 PAVED**

1.PAVED 4.PROPOSED 7.
2.SEMI IMP 5. 8.
3.GRAVEL 6. 9.NONE

0

SPRINGWORK YEAR **0**

Sale Data

Sale Date **9/08/2008**

Price

Sale Type **2 LAND &**

1.LAND 4.MOBILE 7.
2.L & B 5.OTHER 8.
3.BUILDING 6. 9.

Financing **1 CONVENTIONAL**

1.CONVENT 4.SELLER 7.UNKNOWN
2.FHA/VA 5.PRIVATE 8.
3.ASSUMED 6.CASH 9.UNKNOWN

Validity **2 RELATED PARTIES**

1.VALID 4.SPLIT 7.RENOVATE
2.RELATED 5.PARTIAL 8.OTHER
3.DISTRESS 6.EXEMPT 9.

Verified **1 BUYER**

1.BUYER 4.AGENT 7.FAMILY
2.SELLER 5.PUB REC 8.OTHER
3.LENDER 6.MLS 9.CONFID

Assessment Record

Year	Land	Buildings	Exempt	Total
2011	79,700	127,200	10,000	196,900
2012	79,700	127,200	10,000	196,900
2013	67,800	108,100	10,000	165,900
2014	67,800	108,100	10,000	165,900
2015	67,800	108,800	10,000	166,600
2016	67,800	108,800	15,000	161,600
2017	67,800	108,800	20,000	156,600
2018	67,800	108,800	20,000	156,600
2019	67,800	108,800	19,600	157,000
2020	67,800	108,800	24,500	152,100
2021	67,800	108,800	24,000	152,600
2022	67,800	108,800	23,500	153,100
2023	67,800	108,800	20,250	156,350
2024	120,200	224,000	25,000	319,200

Land Data

Front Foot	Type	Effective Frontage	Effective Depth	Influence Factor	Influence Code
11.REGULAR LOT				%	
12.SECONDARY				%	
13.EXCESS FRONTAG				%	
14.REAR LAND				%	
15.MISCELLANEOUS				%	
				%	
				%	
Square Foot		**Square Feet**			
16.REGULAR LOT				%	
17.SECONDARY LOT				%	
18.EXCESS LAND				%	
19.CONDOMINIUM				%	
20.MISCELLANEOUS				%	
				%	
				%	
Fract. Acre		**Acreage/Sites**			
21.HOUSELOT(FRCT)	21	0.50		100 %	0
22.BASELOT(FRCT)				%	
23.REAR(FRCT)				%	
Acres				%	
24.HOUSELOT				%	
25.BASELOT				%	
26.FRONTAGE 1				%	
27.FRONTAGE 2				%	
28.REAR LAND 1				%	
29.REAR LAND 2				%	

Total Acreage 0.50

Influence Codes

1.USE
2.R/W
3.TOPOGRAPHY
4.SIZE
5.ACCESS
6.RESTRICTIONS
7.SHAPE
8.SEMI-IMPROVED
9.FRACTIONAL
Acres
30.REAR LAND 3
31.REAR LAND 4
32.PASTURE
33.CROP
34.HORTICUL I
35.HORTUCUL II
36.ORCHARD
37.SOFTWOOD
38.MIXED WOOD
39.HARDWOOD
40.WASTE
41.GRAVEL PIT
42.MOBILE HOME SI
43.CONDO SITE
44.EXTRA SET OF L
45.M H HOOK-UP
46.HOLE/SITE

Blue Hill

Map Lot 017-031 | Account 439 | Location 52 EAST BLUE HILL RD | Card 1 Of 1 | 5/29/2024

Building Style	**1 CONVENTIONAL**	
1.CONV.	5.COLONIAL	9.CONDO
2.RANCH	6.SPLIT	10.
3.R RANCH	7.CONTEMP	11.
4.CAPE	8.COTTAGE	12.
Dwelling Units	**1**	
Other Units	**0**	
Stories	**5 ONE & 3/4 STORY**	
1.1	4.1.5	7.3.5
2.2	5.1.75	8.4
3.3	6.2.5	9.
Exterior Walls	**5 SHINGLE**	
1.WOOD	5.SHINGLE	9.OTHER
2.VIN/AL	6.BRK/STN	10.ALUM
3.COMPOS.	7.SINGLE	11.LOG
4.ASBESTOS	8.HARDY/CO	12.STONE
Roof Surface	**1 ASPHALT SHINGLES**	
1.ASPHALT	4.COMPOSIT	7.ROLL
2.SLATE	5.WOOD	8.
3.METAL	6.OTHER	9.
SF Masonry Trim	**0**	
	0	
	0	
Year Built	**1928**	
Year Remodeled	**0**	
Foundation	**1 CONCRETE**	
1.CONCRETE	4.WOOD	7.
2.C BLOCK	5.SLAB	8.
3.BR/STONE	6.PIERS	9.
Basement	**4 FULL BASEMENT**	
1.1/4 BMT	4.FULL BMT	7.
2.1/2 BMT	5.NONE	8.
3.3/4 BMT	6.	9.NONE
Bsmt Gar # Cars	**0**	
Wet Basement	**1 DRY BASEMENT**	
1.DRY	4.DIRT FLR	7.
2.DAMP	5.	8.
3.WET	6.	9.

SF Bsmt Living	**0**	
Fin Bsmt Grade	**0 0**	
	0	
Heat Type	**100%**	**1 HOT WATER BB**
1.HWBB	5.FWA	9.NO HEAT
2.HWCI	6.GRAVWA	10.
3.H PUMP	7.ELECTRIC	11.
4.RADIANT	8.FL/WALL	12.
Cool Type	**0%**	**9 NONE**
1.REFRIG	4.W&C AIR	7.
2.EVAPOR	5.	8.
3.H PUMP	6.	9.NONE
Kitchen Style	**2 TYPICAL**	
1.MODERN	4.OBSOLETE	7.
2.TYPICAL	5.	8.
3.OLD TYPE	6.	9.NONE
Bath(s) Style	**2 TYPICAL BATH(S)**	
1.MODERN	4.OBSOLETE	7.
2.TYPICAL	5.	8.
3.OLD TYPE	6.	9.NONE
# Rooms	**0**	
# Bedrooms	**0**	
# Full Baths	**2**	
# Half Baths	**0**	
# Addn Fixtures	**0**	
# Fireplaces	**0**	

TRIO

Layout	**1 TYPICAL**	
1.TYPICAL	4.	7.
2.INADEQ	5.	8.
3.	6.	9.
Attic	**9 NONE**	
1.1/4 FIN	4.FULL FIN	7.
2.1/2 FIN	5.FL/STAIR	8.
3.3/4 FIN	6.	9.NONE
Insulation	**1 FULL**	
1.FULL	4.MINIMAL	7.
2.HEAVY	5.PARTIAL	8.
3.CAPPED	6.	9.NONE
Unfinished %	**0%**	
Grade & Factor	**3 C 100%**	
1.E GRADE	4.B GRADE	7.AAA GRAD
2.D GRADE	5.A GRADE	8.M&S PRIC
3.C GRADE	6.AA GRADE	9.SAME
SQFT (Footprint)	**768**	
Condition	**6 GOOD**	
1.POOR	4.AVG	7.V G
2.FAIR	5.AVG+	8.EXC
3.AVG-	6.GOOD	9.SAME
Phys. % Good	**0%**	
Funct. % Good	**100%**	
Functional Code	**9 NONE**	
1.INCOMP	4.PL/HT	7.
2.OVERBLT	5.DAMAGE/D	8.
3.STYLE	6.	9.NONE
Econ. % Good	**100%**	
Economic Code	**NONE**	
0.None	3.NO POWER	7.
1.LOCATION	4.DAMAGE/D	8.
2.ENCROACH	9.NONE	9.
Entrance Code	**0**	
1.INTERIOR	4.VACANT	7.
2.REFUSAL	5.ESTIMATE	8.
3.INFORMED	6.	9.
Information Code	**0**	
1.OWNER	4.AGENT	7.
2.RELATIVE	5.ESTIMATE	8.
3.TENANT	6.OTHER	9.

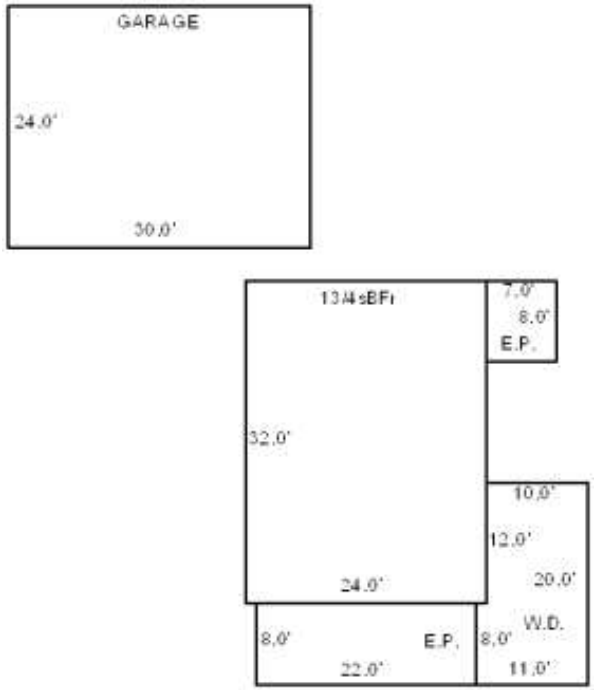

Date Inspected

Additions, Outbuildings & Improvements

Type	Year	Units	Grade	Cond	Phys.	Funct.	Sound Value
22 ENCL	0	176	0 0	0	0 %	0 %	
22 ENCL	0	56	0 0	0	0 %	0 %	
68 DECK	2005	208	3 100	4	0 %	100 %	
57 GARAGE (DET)	2005	720	2 100	4	0 %	100 %	
					%	%	
					%	%	
					%	%	
					%	%	
					%	%	
					%	%	

1.ONE STORY FRAM
2.TWO STORY FRAM
3.THREE STORY FR
4.1 & 1/2 STORY
5.1 & 3/4 STORY
6.2 & 1/2 STORY
21.OPEN FRAME POR
22.ENCL PCH/1SFR(
23.FRAME GARAGE
24.FRAME SHED
25.FRAME BAY WIND
26.1SFR OVERHANG
27.UNFIN BASEMENT
28.UNF ATTIC/LOFT
29.FINISHED ATTIC

Map Lot 039-084 | Account 440 | Location LAND | Card 1 Of 1 | 5/29/2024

FOSTER, PAUL M JR
3099 THOUSAND OAKS STREET
BILLINGS MT 59102

B7014P500

Previous Owner
719 MAIN STREET, LLC
351 BLUE HILL ROAD

SURRY ME 04684
Sale Date: 3/27/2020

Previous Owner
WARREN, DAVID W & ALICE J
345 BLUE HILL RD
(NEW OWNER NEW ADDRESS)
SURRY ME 04684
Sale Date: 5/27/2010

Inspection Witnessed By:

X Date

No./Date	Description	Date Insp.

Notes:

'22 Refiled T.G. adjust acreage breakdown no- penalty for corrections & better lot details
08 REFILED TREE GROWTH ACREAGE NO CHANGE '11 SALE INCLUDED MAP 39 LOT10 ALSO

Blue Hill

Property Data

Neighborhood	**55 NEIGHBORHOOD 55.**
Tree Growth Year	**0**
X Coordinate	**0**
Y Coordinate	**0**
Zone/Land Use	**11 RESIDENTIAL**
Secondary Zone	
Topography	**2 ROLLING**

1.LEVEL 4.BELOW ST 7.ROUGH
2.ROLLING 5.LOW 8.
3.ABOVE ST 6.SWAMPY 9.

Utilities	**9 NONE**

1.SUMMER 4.DR WELL 7.SEPTIC
2.WATER 5.DUG WELL 8.SPRING
3.SEWER 6.LAKE WTR 9.NONE

Street	**9 NONE**

1.PAVED 4.PROPOSED 7.
2.SEMI IMP 5. 8.
3.GRAVEL 6. 9.NONE

	0
SPRINGWORK YEAR	**0**

Sale Data

Sale Date	**3/27/2020**
Price	**77,500**
Sale Type	**1 LAND ONLY**

1.LAND 4.MOBILE 7.
2.L & B 5.OTHER 8.
3.BUILDING 6. 9.

Financing	**7 UNKNOWN.....**

1.CONVENT 4.SELLER 7.UNKNOWN
2.FHA/VA 5.PRIVATE 8.
3.ASSUMED 6.CASH 9.UNKNOWN

Validity	**8 OTHER NON VALID**

1.VALID 4.SPLIT 7.RENOVATE
2.RELATED 5.PARTIAL 8.OTHER
3.DISTRESS 6.EXEMPT 9.

Verified	**5 PUBLIC RECORD**

1.BUYER 4.AGENT 7.FAMILY
2.SELLER 5.PUB REC 8.OTHER
3.LENDER 6.MLS 9.CONFID

Assessment Record

Year	Land	Buildings	Exempt	Total
2011	5,300	0	0	5,300
2012	5,400	0	0	5,400
2013	4,900	0	0	4,900
2014	5,800	0	0	5,800
2015	5,900	0	0	5,900
2016	6,200	0	0	6,200
2017	6,500	0	0	6,500
2018	6,400	0	0	6,400
2019	6,000	0	0	6,000
2020	6,000	0	0	6,000
2021	5,500	0	0	5,500
2022	15,100	0	0	15,100
2023	15,000	0	0	15,000
2024	18,000	0	0	18,000

Land Data

Front Foot	Type	Effective Frontage	Effective Depth	Influence Factor	Influence Code
11.REGULAR LOT				%	
12.SECONDARY				%	
13.EXCESS FRONTAG				%	
14.REAR LAND				%	
15.MISCELLANEOUS				%	
				%	
				%	
Square Foot		**Square Feet**			
16.REGULAR LOT				%	
17.SECONDARY LOT				%	
18.EXCESS LAND				%	
19.CONDOMINIUM				%	
20.MISCELLANEOUS				%	
				%	
				%	
Fract. Acre		**Acreage/Sites**			
21.HOUSELOT(FRCT)	37	16.00		100 %	0
22.BASELOT(FRCT)	38	30.00		100 %	0
23.REAR(FRCT)	28	3.50		100 %	0
Acres	30	0.50		100 %	0
24.HOUSELOT				%	
25.BASELOT				%	
26.FRONTAGE 1				%	
27.FRONTAGE 2					
28.REAR LAND 1					
29.REAR LAND 2					

Total Acreage 50.00

Influence Codes

1.USE
2.R/W
3.TOPOGRAPHY
4.SIZE
5.ACCESS
6.RESTRICTIONS
7.SHAPE
8.SEMI-IMPROVED
9.FRACTIONAL
Acres
30.REAR LAND 3
31.REAR LAND 4
32.PASTURE
33.CROP
34.HORTICUL I
35.HORTUCUL II
36.ORCHARD
37.SOFTWOOD
38.MIXED WOOD
39.HARDWOOD
40.WASTE
41.GRAVEL PIT
42.MOBILE HOME SI
43.CONDO SITE
44.EXTRA SET OF L
45.M H HOOK-UP
46.HOLE/SITE

Blue Hill

Map Lot 039-084 | Account 440 | Location LAND | Card 1 Of 1 | 5/29/2024

Building Style		
1.CONV.	5.COLONIAL	9.CONDO
2.RANCH	6.SPLIT	10.
3.R RANCH	7.CONTEMP	11.
4.CAPE	8.COTTAGE	12.

Dwelling Units
Other Units

Stories		
1.1	4.1.5	7.3.5
2.2	5.1.75	8.4
3.3	6.2.5	9.

Exterior Walls		
1.WOOD	5.SHINGLE	9.OTHER
2.VIN/AL	6.BRK/STN	10.ALUM
3.COMPOS.	7.SINGLE	11.LOG
4.ASBESTOS	8.HARDY/CO	12.STONE

Roof Surface		
1.ASPHALT	4.COMPOSIT	7.ROLL
2.SLATE	5.WOOD	8.
3.METAL	6.OTHER	9.

SF Masonry Trim

Year Built
Year Remodeled

Foundation		
1.CONCRETE	4.WOOD	7.
2.C BLOCK	5.SLAB	8.
3.BR/STONE	6.PIERS	9.

Basement		
1.1/4 BMT	4.FULL BMT	7.
2.1/2 BMT	5.NONE	8.
3.3/4 BMT	6.	9.NONE

Bsmt Gar # Cars

Wet Basement		
1.DRY	4.DIRT FLR	7.
2.DAMP	5.	8.
3.WET	6.	9.

SF Bsmt Living
Fin Bsmt Grade

Heat Type		
1.HWBB	5.FWA	9.NO HEAT
2.HWCI	6.GRAVWA	10.
3.H PUMP	7.ELECTRIC	11.
4.RADIANT	8.FL/WALL	12.

Cool Type		
1.REFRIG	4.W&C AIR	7.
2.EVAPOR	5.	8.
3.H PUMP	6.	9.NONE

Kitchen Style		
1.MODERN	4.OBSOLETE	7.
2.TYPICAL	5.	8.
3.OLD TYPE	6.	9.NONE

Bath(s) Style		
1.MODERN	4.OBSOLETE	7.
2.TYPICAL	5.	8.
3.OLD TYPE	6.	9.NONE

Rooms
Bedrooms
Full Baths
Half Baths
Addn Fixtures
Fireplaces

TRIO

Layout		
1.TYPICAL	4.	7.
2.INADEQ	5.	8.
3.	6.	9.

Attic		
1.1/4 FIN	4.FULL FIN	7.
2.1/2 FIN	5.FL/STAIR	8.
3.3/4 FIN	6.	9.NONE

Insulation		
1.FULL	4.MINIMAL	7.
2.HEAVY	5.PARTIAL	8.
3.CAPPED	6.	9.NONE

Unfinished %

Grade & Factor		
1.E GRADE	4.B GRADE	7.AAA GRAD
2.D GRADE	5.A GRADE	8.M&S PRIC
3.C GRADE	6.AA GRADE	9.SAME

SQFT (Footprint)

Condition		
1.POOR	4.AVG	7.V G
2.FAIR	5.AVG+	8.EXC
3.AVG-	6.GOOD	9.SAME

Phys. % Good
Funct. % Good

Functional Code		
1.INCOMP	4.PL/HT	7.
2.OVERBLT	5.DAMAGE/D	8.
3.STYLE	6.	9.NONE

Econ. % Good

Economic Code		
0.None	3.NO POWER	7.
1.LOCATION	4.DAMAGE/D	8.
2.ENCROACH	9.NONE	9.

Entrance Code **0**		
1.INTERIOR	4.VACANT	7.
2.REFUSAL	5.ESTIMATE	8.
3.INFORMED	6.	9.

Information Code **0**		
1.OWNER	4.AGENT	7.
2.RELATIVE	5.ESTIMATE	8.
3.TENANT	6.OTHER	9.

Date Inspected

Additions, Outbuildings & Improvements

Type	Year	Units	Grade	Cond	Phys.	Funct.	Sound Value
					%	%	
					%	%	
					%	%	
					%	%	
					%	%	
					%	%	
					%	%	
					%	%	
					%	%	
					%	%	

1.ONE STORY FRAM
2.TWO STORY FRAM
3.THREE STORY FR
4.1 & 1/2 STORY
5.1 & 3/4 STORY
6.2 & 1/2 STORY
21.OPEN FRAME POR
22.ENCL PCH/1SFR(
23.FRAME GARAGE
24.FRAME SHED
25.FRAME BAY WIND
26.1SFR OVERHANG
27.UNFIN BASEMENT
28.UNF ATTIC/LOFT
29.FINISHED ATTIC

Map Lot 026-022 | Account 441 | Location 1226 MORGAN BAY RD | Card 1 Of 1 | 5/29/2024

SHACKETT, LOUISE G
1226 MORGAN BAY ROAD
BLUE HILL ME 04614

B3479P136

Property Data

Neighborhood **12 NEIGHBORHOOD 12.**

Tree Growth Year **0**

X Coordinate **0**

Y Coordinate **0**

Zone/Land Use **11 RESIDENTIAL**

Secondary Zone

Topography **1 LEVEL**

1.LEVEL	4.BELOW ST	7.ROUGH
2.ROLLING	5.LOW	8.
3.ABOVE ST	6.SWAMPY	9.

Utilities **4 DRILLED WELL 7 SEPTIC**

1.SUMMER	4.DR WELL	7.SEPTIC
2.WATER	5.DUG WELL	8.SPRING
3.SEWER	6.LAKE WTR	9.NONE

Street **1 PAVED**

1.PAVED	4.PROPOSED	7.
2.SEMI IMP	5.	8.
3.GRAVEL	6.	9.NONE

0

SPRINGWORK YEAR **0**

Sale Data

Sale Date

Price

Sale Type

1.LAND	4.MOBILE	7.
2.L & B	5.OTHER	8.
3.BUILDING	6.	9.

Financing

1.CONVENT	4.SELLER	7.UNKNOWN
2.FHA/VA	5.PRIVATE	8.
3.ASSUMED	6.CASH	9.UNKNOWN

Validity

1.VALID	4.SPLIT	7.RENOVATE
2.RELATED	5.PARTIAL	8.OTHER
3.DISTRESS	6.EXEMPT	9.

Verified

1.BUYER	4.AGENT	7.FAMILY
2.SELLER	5.PUB REC	8.OTHER
3.LENDER	6.MLS	9.CONFID

Assessment Record

Year	Land	Buildings	Exempt	Total
2011	105,300	110,200	10,000	205,500
2012	105,300	110,200	10,000	205,500
2013	89,500	93,800	10,000	173,300
2014	89,500	100,200	10,000	179,700
2015	89,500	100,200	10,000	179,700
2016	89,500	100,200	15,000	174,700
2017	89,500	100,200	20,000	169,700
2018	89,500	100,200	20,000	169,700
2019	89,500	100,200	19,600	170,100
2020	89,500	100,200	24,500	165,200
2021	89,500	100,200	24,000	165,700
2022	89,500	101,300	23,500	167,300
2023	89,500	101,300	20,250	170,550
2024	120,300	137,500	25,000	232,800

Land Data

Front Foot	Type	Effective Frontage	Effective Depth	Influence Factor	Influence Code
11.REGULAR LOT				%	
12.SECONDARY				%	
13.EXCESS FRONTAG				%	
14.REAR LAND				%	
15.MISCELLANEOUS				%	
				%	
				%	
Square Foot		**Square Feet**			
16.REGULAR LOT				%	
17.SECONDARY LOT				%	
18.EXCESS LAND				%	
19.CONDOMINIUM				%	
20.MISCELLANEOUS				%	
				%	
				%	
Fract. Acre		**Acreage/Sites**			
21.HOUSELOT(FRCT)	24	1.00		100 %	0
22.BASELOT(FRCT)	28	3.43		100 %	0
23.REAR(FRCT)				%	
Acres				%	
24.HOUSELOT				%	
25.BASELOT				%	
26.FRONTAGE 1				%	
27.FRONTAGE 2				%	
28.REAR LAND 1				%	
29.REAR LAND 2				%	

Total Acreage 4.43

Influence Codes

1.USE
2.R/W
3.TOPOGRAPHY
4.SIZE
5.ACCESS
6.RESTRICTIONS
7.SHAPE
8.SEMI-IMPROVED
9.FRACTIONAL

Acres

30.REAR LAND 3
31.REAR LAND 4
32.PASTURE
33.CROP
34.HORTICUL I
35.HORTUCUL II
36.ORCHARD
37.SOFTWOOD
38.MIXED WOOD
39.HARDWOOD
40.WASTE
41.GRAVEL PIT
42.MOBILE HOME SI
43.CONDO SITE
44.EXTRA SET OF L
45.M H HOOK-UP
46.HOLE/SITE

Inspection Witnessed By:

X Date

No./Date	Description	Date Insp.

Notes:

3/9/22 REV ADJ GAR StHt
1/31/14 REV ADJ COND
1/22/10 REV NAH N/C

Blue Hill

Blue Hill

Map Lot 026-022 | Account 441 | Location 1226 MORGAN BAY RD | Card 1 Of 1 | 5/29/2024

Building Style	**1 CONVENTIONAL**	
1.CONV.	5.COLONIAL	9.CONDO
2.RANCH	6.SPLIT	10.
3.R RANCH	7.CONTEMP	11.
4.CAPE	8.COTTAGE	12.
Dwelling Units	**1**	
Other Units	**0**	
Stories	**5 ONE & 3/4 STORY**	
1.1	4.1.5	7.3.5
2.2	5.1.75	8.4
3.3	6.2.5	9.
Exterior Walls	**1 WOOD SIDING**	
1.WOOD	5.SHINGLE	9.OTHER
2.VIN/AL	6.BRK/STN	10.ALUM
3.COMPOS.	7.SINGLE	11.LOG
4.ASBESTOS	8.HARDY/CO	12.STONE
Roof Surface	**1 ASPHALT SHINGLES**	
1.ASPHALT	4.COMPOSIT	7.ROLL
2.SLATE	5.WOOD	8.
3.METAL	6.OTHER	9.
SF Masonry Trim	**0**	
	0	
	0	
Year Built	**1900**	
Year Remodeled	**0**	
Foundation	**3 BRICK &/OR STONE**	
1.CONCRETE	4.WOOD	7.
2.C BLOCK	5.SLAB	8.
3.BR/STONE	6.PIERS	9.
Basement	**4 FULL BASEMENT**	
1.1/4 BMT	4.FULL BMT	7.
2.1/2 BMT	5.NONE	8.
3.3/4 BMT	6.	9.NONE
Bsmt Gar # Cars	**0**	
Wet Basement	**4 DIRT FLOOR**	
1.DRY	4.DIRT FLR	7.
2.DAMP	5.	8.
3.WET	6.	9.

SF Bsmt Living	**0**	
Fin Bsmt Grade	**0 0**	
	0	
Heat Type	**100%**	**1 HOT WATER BB**
1.HWBB	5.FWA	9.NO HEAT
2.HWCI	6.GRAVWA	10.
3.H PUMP	7.ELECTRIC	11.
4.RADIANT	8.FL/WALL	12.
Cool Type	**0%**	**9 NONE**
1.REFRIG	4.W&C AIR	7.
2.EVAPOR	5.	8.
3.H PUMP	6.	9.NONE
Kitchen Style	**2 TYPICAL**	
1.MODERN	4.OBSOLETE	7.
2.TYPICAL	5.	8.
3.OLD TYPE	6.	9.NONE
Bath(s) Style	**2 TYPICAL BATH(S)**	
1.MODERN	4.OBSOLETE	7.
2.TYPICAL	5.	8.
3.OLD TYPE	6.	9.NONE
# Rooms	**6**	
# Bedrooms	**2**	
# Full Baths	**1**	
# Half Baths	**0**	
# Addn Fixtures	**1**	
# Fireplaces	**0**	

TRIO

Layout	**1 TYPICAL**	
1.TYPICAL	4.	7.
2.INADEQ	5.	8.
3.	6.	9.
Attic	**5 FLOOR & STAIRS**	
1.1/4 FIN	4.FULL FIN	7.
2.1/2 FIN	5.FL/STAIR	8.
3.3/4 FIN	6.	9.NONE
Insulation	**9 NONE**	
1.FULL	4.MINIMAL	7.
2.HEAVY	5.PARTIAL	8.
3.CAPPED	6.	9.NONE
Unfinished %	**0%**	
Grade & Factor	**3 C 95%**	
1.E GRADE	4.B GRADE	7.AAA GRAD
2.D GRADE	5.A GRADE	8.M&S PRIC
3.C GRADE	6.AA GRADE	9.SAME
SQFT (Footprint)	**572**	
Condition	**3 BELOW AVERAGE**	
1.POOR	4.AVG	7.V G
2.FAIR	5.AVG+	8.EXC
3.AVG-	6.GOOD	9.SAME
Phys. % Good	**0%**	
Funct. % Good	**100%**	
Functional Code	**9 NONE**	
1.INCOMP	4.PL/HT	7.
2.OVERBLT	5.DAMAGE/D	8.
3.STYLE	6.	9.NONE
Econ. % Good	**100%**	
Economic Code	**NONE**	
0.None	3.NO POWER	7.
1.LOCATION	4.DAMAGE/D	8.
2.ENCROACH	9.NONE	9.
Entrance Code	**1 INTERIOR INSPECT**	
1.INTERIOR	4.VACANT	7.
2.REFUSAL	5.ESTIMATE	8.
3.INFORMED	6.	9.
Information Code	**1 OWNER**	
1.OWNER	4.AGENT	7.
2.RELATIVE	5.ESTIMATE	8.
3.TENANT	6.OTHER	9.

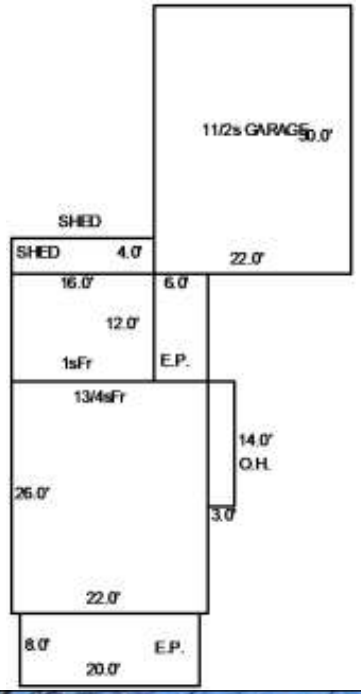

Date Inspected 10/24/2001

Additions, Outbuildings & Improvements

Type	Year	Units	Grade	Cond	Phys.	Funct.	Sound Value
1 ONE STORY	0	192	0 0	0	0 %	0 %	
26 1SFR OVERHANG	0	42	0 0	0	0 %	0 %	
22 ENCL	0	160	0 0	0	0 %	0 %	
22 ENCL	0	72	0 0	0	0 %	0 %	
72 1 1/2S GARAGE	0	660	3 100	3	0 %	75 %	
					%	%	
					%	%	
					%	%	
					%	%	
					%	%	

1.ONE STORY FRAM
2.TWO STORY FRAM
3.THREE STORY FR
4.1 & 1/2 STORY
5.1 & 3/4 STORY
6.2 & 1/2 STORY
21.OPEN FRAME POR
22.ENCL PCH/1SFR(
23.FRAME GARAGE
24.FRAME SHED
25.FRAME BAY WIND
26.1SFR OVERHANG
27.UNFIN BASEMENT
28.UNF ATTIC/LOFT
29.FINISHED ATTIC

Map Lot 025-052 Account 442 Location 13 CURTIS COVE RD Card 1 Of 1 5/29/2024

EAST BLUE HILL IMPROVEMENT ASSOC.
PO BOX 59
EAST BLUE HILL ME 04629

B2630P87

Property Data

Neighborhood **18 NEIGHBORHOOD 18.**

Tree Growth Year **0**

X Coordinate **0**

Y Coordinate **0**

Zone/Land Use **11 RESIDENTIAL**

Secondary Zone **21 & COMMERCIAL**

Topography **2 ROLLING**

1.LEVEL	4.BELOW ST	7.ROUGH
2.ROLLING	5.LOW	8.
3.ABOVE ST	6.SWAMPY	9.

Utilities **9 NONE**

1.SUMMER	4.DR WELL	7.SEPTIC
2.WATER	5.DUG WELL	8.SPRING
3.SEWER	6.LAKE WTR	9.NONE

Street **1 PAVED**

1.PAVED	4.PROPOSED	7.
2.SEMI IMP	5.	8.
3.GRAVEL	6.	9.NONE

0

SPRINGWORK YEAR **0**

Sale Data

Sale Date

Price

Sale Type

1.LAND	4.MOBILE	7.
2.L & B	5.OTHER	8.
3.BUILDING	6.	9.

Financing

1.CONVENT	4.SELLER	7.UNKNOWN
2.FHA/VA	5.PRIVATE	8.
3.ASSUMED	6.CASH	9.UNKNOWN

Validity

1.VALID	4.SPLIT	7.RENOVATE
2.RELATED	5.PARTIAL	8.OTHER
3.DISTRESS	6.EXEMPT	9.

Verified

1.BUYER	4.AGENT	7.FAMILY
2.SELLER	5.PUB REC	8.OTHER
3.LENDER	6.MLS	9.CONFID

Assessment Record

Year	Land	Buildings	Exempt	Total
2011	47,900	31,400	79,300	0
2012	47,900	31,400	79,300	0
2013	40,700	26,800	67,500	0
2014	40,700	26,800	67,500	0
2015	40,700	26,800	67,500	0
2016	40,700	26,800	67,500	0
2017	40,700	26,800	67,500	0
2018	40,700	27,300	68,000	0
2019	40,700	27,300	68,000	0
2020	40,700	27,300	68,000	0
2021	40,700	27,300	68,000	0
2022	40,700	27,300	68,000	0
2023	40,700	27,300	68,000	0
2024	55,900	32,200	88,100	0

Land Data

Front Foot	Type	Effective Frontage	Effective Depth	Influence Factor	Influence Code
11.REGULAR LOT				%	
12.SECONDARY				%	
13.EXCESS FRONTAG				%	
14.REAR LAND				%	
15.MISCELLANEOUS				%	
				%	
				%	
Square Foot		**Square Feet**			
16.REGULAR LOT				%	
17.SECONDARY LOT				%	
18.EXCESS LAND				%	
19.CONDOMINIUM				%	
20.MISCELLANEOUS				%	
				%	
				%	
Fract. Acre		**Acreage/Sites**			
21.HOUSELOT(FRCT)	22	0.30		50 %	8
22.BASELOT(FRCT)				%	
23.REAR(FRCT)				%	
Acres				%	
24.HOUSELOT				%	
25.BASELOT				%	
26.FRONTAGE 1				%	
27.FRONTAGE 2				%	
28.REAR LAND 1				%	
29.REAR LAND 2				%	

Total Acreage 0.30

Influence Codes

1.USE
2.R/W
3.TOPOGRAPHY
4.SIZE
5.ACCESS
6.RESTRICTIONS
7.SHAPE
8.SEMI-IMPROVED
9.FRACTIONAL
Acres
30.REAR LAND 3
31.REAR LAND 4
32.PASTURE
33.CROP
34.HORTICUL I
35.HORTUCUL II
36.ORCHARD
37.SOFTWOOD
38.MIXED WOOD
39.HARDWOOD
40.WASTE
41.GRAVEL PIT
42.MOBILE HOME SI
43.CONDO SITE
44.EXTRA SET OF L
45.M H HOOK-UP
46.HOLE/SITE

Inspection Witnessed By:

X Date

No./Date	Description	Date Insp.

Notes:

12/28/17 REV CLOSED ADJ HEAT TO MONITOR
1/30/14 REV NC
1/19/10 REV N/C

Blue Hill

Blue Hill

Map Lot 025-052 | Account 442 | Location 13 CURTIS COVE RD | Card 1 Of 1 | 5/29/2024

Building Style	**1 CONVENTIONAL**		
1.CONV.	5.COLONIAL	9.CONDO	
2.RANCH	6.SPLIT	10.	
3.R RANCH	7.CONTEMP	11.	
4.CAPE	8.COTTAGE	12.	
Dwelling Units	**0**		
Other Units	**1**		
Stories	**4 ONE & 1/2 STORY**		
1.1	4.1.5	7.3.5	
2.2	5.1.75	8.4	
3.3	6.2.5	9.	
Exterior Walls	**1 WOOD SIDING**		
1.WOOD	5.SHINGLE	9.OTHER	
2.VIN/AL	6.BRK/STN	10.ALUM	
3.COMPOS.	7.SINGLE	11.LOG	
4.ASBESTOS	8.HARDY/CO	12.STONE	
Roof Surface	**1 ASPHALT SHINGLES**		
1.ASPHALT	4.COMPOSIT	7.ROLL	
2.SLATE	5.WOOD	8.	
3.METAL	6.OTHER	9.	
SF Masonry Trim	**0**		
	0		
	0		
Year Built	**1**		
Year Remodeled	**0**		
Foundation	**6 PIERS**		
1.CONCRETE	4.WOOD	7.	
2.C BLOCK	5.SLAB	8.	
3.BR/STONE	6.PIERS	9.	
Basement	**9 NO BASEMENT**		
1.1/4 BMT	4.FULL BMT	7.	
2.1/2 BMT	5.NONE	8.	
3.3/4 BMT	6.	9.NONE	
Bsmt Gar # Cars	**0**		
Wet Basement	**9 NO BASEMENT**		
1.DRY	4.DIRT FLR	7.	
2.DAMP	5.	8.	
3.WET	6.	9.	

SF Bsmt Living	**0**		
Fin Bsmt Grade	**0 0**		
	0		
Heat Type	**100%**	**8 FLOOR/WALL UNIT**	
1.HWBB	5.FWA	9.NO HEAT	
2.HWCI	6.GRAVWA	10.	
3.H PUMP	7.ELECTRIC	11.	
4.RADIANT	8.FL/WALL	12.	
Cool Type	**0%**	**9 NONE**	
1.REFRIG	4.W&C AIR	7.	
2.EVAPOR	5.	8.	
3.H PUMP	6.	9.NONE	
Kitchen Style	**9 NONE**		
1.MODERN	4.OBSOLETE	7.	
2.TYPICAL	5.	8.	
3.OLD TYPE	6.	9.NONE	
Bath(s) Style	**9 NONE**		
1.MODERN	4.OBSOLETE	7.	
2.TYPICAL	5.	8.	
3.OLD TYPE	6.	9.NONE	
# Rooms	**0**		
# Bedrooms	**0**		
# Full Baths	**0**		
# Half Baths	**0**		
# Addn Fixtures	**0**		
# Fireplaces	**0**		

TRIO

Layout	**1 TYPICAL**		
1.TYPICAL	4.	7.	
2.INADEQ	5.	8.	
3.	6.	9.	
Attic	**9 NONE**		
1.1/4 FIN	4.FULL FIN	7.	
2.1/2 FIN	5.FL/STAIR	8.	
3.3/4 FIN	6.	9.NONE	
Insulation	**9 NONE**		
1.FULL	4.MINIMAL	7.	
2.HEAVY	5.PARTIAL	8.	
3.CAPPED	6.	9.NONE	
Unfinished %	**0%**		
Grade & Factor	**2 D 90%**		
1.E GRADE	4.B GRADE	7.AAA GRAD	
2.D GRADE	5.A GRADE	8.M&S PRIC	
3.C GRADE	6.AA GRADE	9.SAME	
SQFT (Footprint)	**330**		
Condition	**3 BELOW AVERAGE**		
1.POOR	4.AVG	7.V G	
2.FAIR	5.AVG+	8.EXC	
3.AVG-	6.GOOD	9.SAME	
Phys. % Good	**0%**		
Funct. % Good	**100%**		
Functional Code	**9 NONE**		
1.INCOMP	4.PL/HT	7.	
2.OVERBLT	5.DAMAGE/D	8.	
3.STYLE	6.	9.NONE	
Econ. % Good	**100%**		
Economic Code	**NONE**		
0.None	3.NO POWER	7.	
1.LOCATION	4.DAMAGE/D	8.	
2.ENCROACH	9.NONE	9.	
Entrance Code	**0**		
1.INTERIOR	4.VACANT	7.	
2.REFUSAL	5.ESTIMATE	8.	
3.INFORMED	6.	9.	
Information Code	**0**		
1.OWNER	4.AGENT	7.	
2.RELATIVE	5.ESTIMATE	8.	
3.TENANT	6.OTHER	9.	

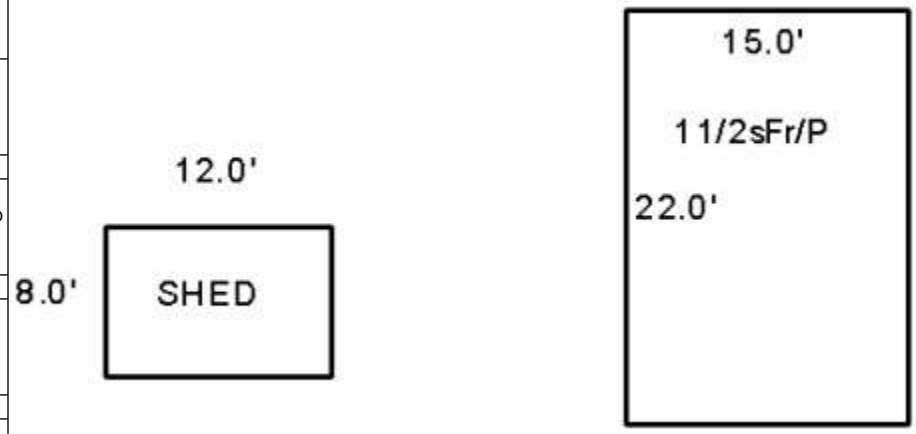

Date Inspected

Additions, Outbuildings & Improvements

Type	Year	Units	Grade	Cond	Phys.	Funct.	Sound Value
24 FRAME SHED	0				%	%	400
					%	%	
					%	%	
					%	%	
					%	%	
					%	%	
					%	%	
					%	%	
					%	%	
					%	%	

1.ONE STORY FRAM
2.TWO STORY FRAM
3.THREE STORY FR
4.1 & 1/2 STORY
5.1 & 3/4 STORY
6.2 & 1/2 STORY
21.OPEN FRAME POR
22.ENCL PCH/1SFR(
23.FRAME GARAGE
24.FRAME SHED
25.FRAME BAY WIND
26.1SFR OVERHANG
27.UNFIN BASEMENT
28.UNF ATTIC/LOFT
29.FINISHED ATTIC

Map Lot 002-015 Account 443 Location 441 FALLS BRIDGE RD Card 1 Of 1 5/29/2024

FRIEND, JAMES B
FRIEND, TRISHA B
441 FALLS BRIDGE ROAD
BLUE HILL ME 04614

B1686P6 B6232P140

Previous Owner
CONDON, MARTHA & BETTY PICKERING
PO BOX 291

BLUE HILL ME 04614
Sale Date: 6/04/2014

Inspection Witnessed By:

X Date

No./Date	Description	Date Insp.

Notes:

12/5/19 - REV, NAH, COMBINE 52 SQFT OP W/210 SQFT 1sFR ADJ TO 240 SQFT - RECENT REMOD, INC SIDING, ADJ COND. ADD SV SHED.
5/7/13 NAH REMVE GAR SROM SK ALREADY OF LIST
1/5/12-REV-VAC-REMOVE GAR REV NOTE HSE SHED AND WELL HSE

Blue Hill

Property Data

Neighborhood	**9 NEIGHBORHOOD 9.**
Tree Growth Year	**0**
X Coordinate	**0**
Y Coordinate	**0**
Zone/Land Use	**11 RESIDENTIAL**
Secondary Zone	
Topography	**2 ROLLING**

1.LEVEL	4.BELOW ST	7.ROUGH
2.ROLLING	5.LOW	8.
3.ABOVE ST	6.SWAMPY	9.

Utilities	**4 DRILLED WELL 7 SEPTIC**

1.SUMMER	4.DR WELL	7.SEPTIC
2.WATER	5.DUG WELL	8.SPRING
3.SEWER	6.LAKE WTR	9.NONE

Street	**1 PAVED**

1.PAVED	4.PROPOSED	7.
2.SEMI IMP	5.	8.
3.GRAVEL	6.	9.NONE

	0
SPRINGWORK YEAR	**0**

Sale Data

Sale Date	**6/04/2014**
Price	**112,000**
Sale Type	**2 LAND &**

1.LAND	4.MOBILE	7.
2.L & B	5.OTHER	8.
3.BUILDING	6.	9.

Financing	**7 UNKNOWN.....**

1.CONVENT	4.SELLER	7.UNKNOWN
2.FHA/VA	5.PRIVATE	8.
3.ASSUMED	6.CASH	9.UNKNOWN

Validity	**1 ARMS LENGTH**

1.VALID	4.SPLIT	7.RENOVATE
2.RELATED	5.PARTIAL	8.OTHER
3.DISTRESS	6.EXEMPT	9.

Verified	**5 PUBLIC RECORD**

1.BUYER	4.AGENT	7.FAMILY
2.SELLER	5.PUB REC	8.OTHER
3.LENDER	6.MLS	9.CONFID

Assessment Record

Year	Land	Buildings	Exempt	Total
2011	135,200	142,400	10,000	267,600
2012	135,200	135,500	0	270,700
2013	114,900	115,100	0	230,000
2014	114,900	115,100	0	230,000
2015	114,900	115,100	0	230,000
2016	114,900	115,100	15,000	215,000
2017	114,900	115,100	20,000	210,000
2018	114,900	115,100	20,000	210,000
2019	114,900	115,100	19,600	210,400
2020	114,900	115,900	24,500	206,300
2021	114,900	115,900	24,000	206,800
2022	114,900	115,900	23,500	207,300
2023	114,900	115,900	20,250	210,550
2024	180,300	207,100	25,000	362,400

Land Data

Front Foot	Type	Effective Frontage	Effective Depth	Influence Factor	Influence Code
11.REGULAR LOT				%	
12.SECONDARY				%	
13.EXCESS FRONTAG				%	
14.REAR LAND				%	
15.MISCELLANEOUS				%	
				%	
				%	
Square Foot		**Square Feet**			
16.REGULAR LOT				%	
17.SECONDARY LOT				%	
18.EXCESS LAND				%	
19.CONDOMINIUM				%	
20.MISCELLANEOUS				%	
				%	
				%	
Fract. Acre		**Acreage/Sites**			
21.HOUSELOT(FRCT)	21	0.50		100 %	0
22.BASELOT(FRCT)				%	
23.REAR(FRCT)				%	
Acres				%	
24.HOUSELOT				%	
25.BASELOT				%	
26.FRONTAGE 1				%	
27.FRONTAGE 2				%	
28.REAR LAND 1					
29.REAR LAND 2					

Total Acreage 0.50

Influence Codes

1.USE
2.R/W
3.TOPOGRAPHY
4.SIZE
5.ACCESS
6.RESTRICTIONS
7.SHAPE
8.SEMI-IMPROVED
9.FRACTIONAL
Acres
30.REAR LAND 3
31.REAR LAND 4
32.PASTURE
33.CROP
34.HORTICUL I
35.HORTUCUL II
36.ORCHARD
37.SOFTWOOD
38.MIXED WOOD
39.HARDWOOD
40.WASTE
41.GRAVEL PIT
42.MOBILE HOME SI
43.CONDO SITE
44.EXTRA SET OF L
45.M H HOOK-UP
46.HOLE/SITE

Blue Hill

Map Lot 002-015 | Account 443 | Location 441 FALLS BRIDGE RD | Card 1 Of 1 | 5/29/2024

Building Style	**1 CONVENTIONAL**		
1.CONV.	5.COLONIAL	9.CONDO	
2.RANCH	6.SPLIT	10.	
3.R RANCH	7.CONTEMP	11.	
4.CAPE	8.COTTAGE	12.	
Dwelling Units	**1**		
Other Units	**0**		
Stories	**2 TWO STORY**		
1.1	4.1.5	7.3.5	
2.2	5.1.75	8.4	
3.3	6.2.5	9.	
Exterior Walls	**1 WOOD SIDING**		
1.WOOD	5.SHINGLE	9.OTHER	
2.VIN/AL	6.BRK/STN	10.ALUM	
3.COMPOS.	7.SINGLE	11.LOG	
4.ASBESTOS	8.HARDY/CO	12.STONE	
Roof Surface	**1 ASPHALT SHINGLES**		
1.ASPHALT	4.COMPOSIT	7.ROLL	
2.SLATE	5.WOOD	8.	
3.METAL	6.OTHER	9.	
SF Masonry Trim	**0**		
	0		
	0		
Year Built	**1900**		
Year Remodeled	**0**		
Foundation	**1 CONCRETE**		
1.CONCRETE	4.WOOD	7.	
2.C BLOCK	5.SLAB	8.	
3.BR/STONE	6.PIERS	9.	
Basement	**4 FULL BASEMENT**		
1.1/4 BMT	4.FULL BMT	7.	
2.1/2 BMT	5.NONE	8.	
3.3/4 BMT	6.	9.NONE	
Bsmt Gar # Cars	**0**		
Wet Basement	**1 DRY BASEMENT**		
1.DRY	4.DIRT FLR	7.	
2.DAMP	5.	8.	
3.WET	6.	9.	

SF Bsmt Living	**0**		
Fin Bsmt Grade	**0 0**		
	0		
Heat Type	**100%**	**5 FORCED WARM AIR**	
1.HWBB	5.FWA	9.NO HEAT	
2.HWCI	6.GRAVWA	10.	
3.H PUMP	7.ELECTRIC	11.	
4.RADIANT	8.FL/WALL	12.	
Cool Type	**0%**	**9 NONE**	
1.REFRIG	4.W&C AIR	7.	
2.EVAPOR	5.	8.	
3.H PUMP	6.	9.NONE	
Kitchen Style	**2 TYPICAL**		
1.MODERN	4.OBSOLETE	7.	
2.TYPICAL	5.	8.	
3.OLD TYPE	6.	9.NONE	
Bath(s) Style	**2 TYPICAL BATH(S)**		
1.MODERN	4.OBSOLETE	7.	
2.TYPICAL	5.	8.	
3.OLD TYPE	6.	9.NONE	
# Rooms	**0**		
# Bedrooms	**0**		
# Full Baths	**2**		
# Half Baths	**0**		
# Addn Fixtures	**0**		
# Fireplaces	**0**		

TRIO

Layout	**1 TYPICAL**		
1.TYPICAL	4.	7.	
2.INADEQ	5.	8.	
3.	6.	9.	
Attic	**5 FLOOR & STAIRS**		
1.1/4 FIN	4.FULL FIN	7.	
2.1/2 FIN	5.FL/STAIR	8.	
3.3/4 FIN	6.	9.NONE	
Insulation	**4 MINIMAL**		
1.FULL	4.MINIMAL	7.	
2.HEAVY	5.PARTIAL	8.	
3.CAPPED	6.	9.NONE	
Unfinished %	**0%**		
Grade & Factor	**3 C 110%**		
1.E GRADE	4.B GRADE	7.AAA GRAD	
2.D GRADE	5.A GRADE	8.M&S PRIC	
3.C GRADE	6.AA GRADE	9.SAME	
SQFT (Footprint)	**686**		
Condition	**4 AVERAGE**		
1.POOR	4.AVG	7.V G	
2.FAIR	5.AVG+	8.EXC	
3.AVG-	6.GOOD	9.SAME	
Phys. % Good	**0%**		
Funct. % Good	**100%**		
Functional Code	**9 NONE**		
1.INCOMP	4.PL/HT	7.	
2.OVERBLT	5.DAMAGE/D	8.	
3.STYLE	6.	9.NONE	
Econ. % Good	**100%**		
Economic Code	**NONE**		
0.None	3.NO POWER	7.	
1.LOCATION	4.DAMAGE/D	8.	
2.ENCROACH	9.NONE	9.	
Entrance Code	**1 INTERIOR INSPECT**		
1.INTERIOR	4.VACANT	7.	
2.REFUSAL	5.ESTIMATE	8.	
3.INFORMED	6.	9.	
Information Code	**1 OWNER**		
1.OWNER	4.AGENT	7.	
2.RELATIVE	5.ESTIMATE	8.	
3.TENANT	6.OTHER	9.	



Date Inspected

Additions, Outbuildings & Improvements

Type	Year	Units	Grade	Cond	Phys.	Funct.	Sound Value
21 OPEN FRAME	0	147	0 0	0	0 %	0 %	
1 ONE STORY	0	240	9 100	5	0 %	100 %	
24 FRAME SHED	0	280	2 100	6	0 %	100 %	
24 FRAME SHED	1				%	%	500
					%	%	
					%	%	
					%	%	
					%	%	
					%	%	
					%	%	

1.ONE STORY FRAM
2.TWO STORY FRAM
3.THREE STORY FR
4.1 & 1/2 STORY
5.1 & 3/4 STORY
6.2 & 1/2 STORY
21.OPEN FRAME POR
22.ENCL PCH/1SFR(
23.FRAME GARAGE
24.FRAME SHED
25.FRAME BAY WIND
26.1SFR OVERHANG
27.UNFIN BASEMENT
28.UNF ATTIC/LOFT
29.FINISHED ATTIC

Map Lot 014-019 | Account 444 | Location 22 TENNEY HILL | Card 1 Of 1 | 5/29/2024

CONGREGATIONAL CHURCH
P O BOX 444
BLUE HILL ME 04614

Property Data

Neighborhood	**74 NEIGHBORHOOD 74.**
Tree Growth Year	**0**
X Coordinate	**0**
Y Coordinate	**0**
Zone/Land Use	**11 RESIDENTIAL**
Secondary Zone	
Topography	**2 ROLLING**

1.LEVEL	4.BELOW ST	7.ROUGH
2.ROLLING	5.LOW	8.
3.ABOVE ST	6.SWAMPY	9.

Utilities	**4 DRILLED WELL 3 PUBLIC SEWER**

1.SUMMER	4.DR WELL	7.SEPTIC
2.WATER	5.DUG WELL	8.SPRING
3.SEWER	6.LAKE WTR	9.NONE

Street	**1 PAVED**

1.PAVED	4.PROPOSED	7.
2.SEMI IMP	5.	8.
3.GRAVEL	6.	9.NONE

	0
SPRINGWORK YEAR	**0**

Sale Data

Sale Date	
Price	
Sale Type	

1.LAND	4.MOBILE	7.
2.L & B	5.OTHER	8.
3.BUILDING	6.	9.

Financing

1.CONVENT	4.SELLER	7.UNKNOWN
2.FHA/VA	5.PRIVATE	8.
3.ASSUMED	6.CASH	9.UNKNOWN

Validity

1.VALID	4.SPLIT	7.RENOVATE
2.RELATED	5.PARTIAL	8.OTHER
3.DISTRESS	6.EXEMPT	9.

Verified

1.BUYER	4.AGENT	7.FAMILY
2.SELLER	5.PUB REC	8.OTHER
3.LENDER	6.MLS	9.CONFID

Assessment Record

Year	Land	Buildings	Exempt	Total
2011	221,100	348,300	569,400	0
2012	221,100	348,300	569,400	0
2013	188,000	296,000	484,000	0
2014	188,000	296,000	484,000	0
2015	188,000	296,000	484,000	0
2016	188,000	296,000	484,000	0
2017	188,000	296,000	484,000	0
2018	188,000	296,000	484,000	0
2019	188,000	296,000	484,000	0
2020	188,000	296,000	484,000	0
2021	188,000	296,000	484,000	0
2022	188,000	296,000	484,000	0
2023	188,000	296,000	484,000	0
2024	166,200	348,200	514,400	0

Land Data

Front Foot	Type	Effective Frontage	Effective Depth	Influence Factor	Influence Code
11.REGULAR LOT				%	
12.SECONDARY				%	
13.EXCESS FRONTAG				%	
14.REAR LAND				%	
15.MISCELLANEOUS				%	
				%	
				%	
Square Foot		**Square Feet**			
16.REGULAR LOT				%	
17.SECONDARY LOT				%	
18.EXCESS LAND				%	
19.CONDOMINIUM				%	
20.MISCELLANEOUS				%	
				%	
				%	
Fract. Acre		**Acreage/Sites**			
21.HOUSELOT(FRCT)	21	0.50		100 %	0
22.BASELOT(FRCT)				%	
23.REAR(FRCT)				%	
Acres				%	
24.HOUSELOT				%	
25.BASELOT				%	
26.FRONTAGE 1				%	
27.FRONTAGE 2				%	
28.REAR LAND 1				%	
29.REAR LAND 2				%	

Total Acreage 0.50

Influence Codes

1.USE
2.R/W
3.TOPOGRAPHY
4.SIZE
5.ACCESS
6.RESTRICTIONS
7.SHAPE
8.SEMI-IMPROVED
9.FRACTIONAL
Acres
30.REAR LAND 3
31.REAR LAND 4
32.PASTURE
33.CROP
34.HORTICUL I
35.HORTUCUL II
36.ORCHARD
37.SOFTWOOD
38.MIXED WOOD
39.HARDWOOD
40.WASTE
41.GRAVEL PIT
42.MOBILE HOME SI
43.CONDO SITE
44.EXTRA SET OF L
45.M H HOOK-UP
46.HOLE/SITE

Inspection Witnessed By:

X Date

No./Date	Description	Date Insp.

Notes:

Blue Hill

Blue Hill

Map Lot 014-019 | Account 444 | Location 22 TENNEY HILL | Card 1 Of 1 | 5/29/2024

Building Style		
1.CONV.	5.COLONIAL	9.CONDO
2.RANCH	6.SPLIT	10.
3.R RANCH	7.CONTEMP	11.
4.CAPE	8.COTTAGE	12.

Dwelling Units

Other Units

Stories		
1.1	4.1.5	7.3.5
2.2	5.1.75	8.4
3.3	6.2.5	9.

Exterior Walls		
1.WOOD	5.SHINGLE	9.OTHER
2.VIN/AL	6.BRK/STN	10.ALUM
3.COMPOS.	7.SINGLE	11.LOG
4.ASBESTOS	8.HARDY/CO	12.STONE

Roof Surface		
1.ASPHALT	4.COMPOSIT	7.ROLL
2.SLATE	5.WOOD	8.
3.METAL	6.OTHER	9.

SF Masonry Trim

Year Built

Year Remodeled

Foundation		
1.CONCRETE	4.WOOD	7.
2.C BLOCK	5.SLAB	8.
3.BR/STONE	6.PIERS	9.

Basement		
1.1/4 BMT	4.FULL BMT	7.
2.1/2 BMT	5.NONE	8.
3.3/4 BMT	6.	9.NONE

Bsmt Gar # Cars

Wet Basement		
1.DRY	4.DIRT FLR	7.
2.DAMP	5.	8.
3.WET	6.	9.

SF Bsmt Living

Fin Bsmt Grade

Heat Type		
1.HWBB	5.FWA	9.NO HEAT
2.HWCI	6.GRAVWA	10.
3.H PUMP	7.ELECTRIC	11.
4.RADIANT	8.FL/WALL	12.

Cool Type		
1.REFRIG	4.W&C AIR	7.
2.EVAPOR	5.	8.
3.H PUMP	6.	9.NONE

Kitchen Style		
1.MODERN	4.OBSOLETE	7.
2.TYPICAL	5.	8.
3.OLD TYPE	6.	9.NONE

Bath(s) Style		
1.MODERN	4.OBSOLETE	7.
2.TYPICAL	5.	8.
3.OLD TYPE	6.	9.NONE

Rooms

Bedrooms

Full Baths

Half Baths

Addn Fixtures

Fireplaces

TRIO

Layout		
1.TYPICAL	4.	7.
2.INADEQ	5.	8.
3.	6.	9.

Attic		
1.1/4 FIN	4.FULL FIN	7.
2.1/2 FIN	5.FL/STAIR	8.
3.3/4 FIN	6.	9.NONE

Insulation		
1.FULL	4.MINIMAL	7.
2.HEAVY	5.PARTIAL	8.
3.CAPPED	6.	9.NONE

Unfinished %

Grade & Factor		
1.E GRADE	4.B GRADE	7.AAA GRAD
2.D GRADE	5.A GRADE	8.M&S PRIC
3.C GRADE	6.AA GRADE	9.SAME

SQFT (Footprint)

Condition		
1.POOR	4.AVG	7.V G
2.FAIR	5.AVG+	8.EXC
3.AVG-	6.GOOD	9.SAME

Phys. % Good

Funct. % Good

Functional Code		
1.INCOMP	4.PL/HT	7.
2.OVERBLT	5.DAMAGE/D	8.
3.STYLE	6.	9.NONE

Econ. % Good

Economic Code		
0.None	3.NO POWER	7.
1.LOCATION	4.DAMAGE/D	8.
2.ENCROACH	9.NONE	9.

Entrance Code **0**		
1.INTERIOR	4.VACANT	7.
2.REFUSAL	5.ESTIMATE	8.
3.INFORMED	6.	9.

Information Code **0**		
1.OWNER	4.AGENT	7.
2.RELATIVE	5.ESTIMATE	8.
3.TENANT	6.OTHER	9.

Date Inspected

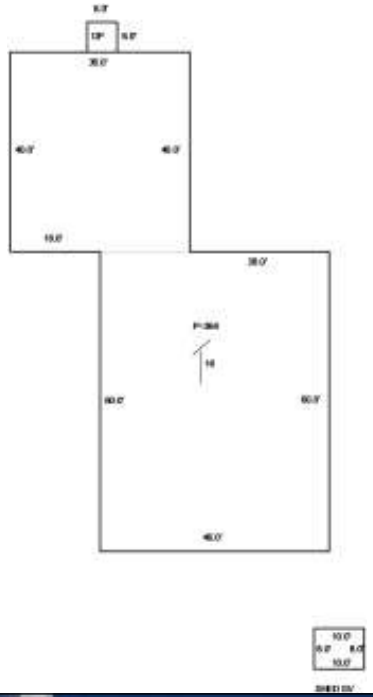

Additions, Outbuildings & Improvements

Type	Year	Units	Grade	Cond	Phys.	Funct.	Sound Value
601 CHURCH	1	4200	3 100	6	0 %	100 %	
21 OPEN FRAME	0	36	3 100	6	0 %	100 %	
24 FRAME SHED	0				%	%	800
					%	%	
					%	%	
					%	%	
					%	%	
					%	%	
					%	%	
					%	%	

1.ONE STORY FRAM
2.TWO STORY FRAM
3.THREE STORY FR
4.1 & 1/2 STORY
5.1 & 3/4 STORY
6.2 & 1/2 STORY
21.OPEN FRAME POR
22.ENCL PCH/1SFR(
23.FRAME GARAGE
24.FRAME SHED
25.FRAME BAY WIND
26.1SFR OVERHANG
27.UNFIN BASEMENT
28.UNF ATTIC/LOFT
29.FINISHED ATTIC

Map Lot 012-013 | Account 445 | Location 2 MAIN ST | Card 1 Of 1 | 5/29/2024

WIGFIELD, CHRISTOPHER
WIGFIELD, ELIZABETH A
2 MAIN STREET
BLUE HILL ME 04614

B7266P119

Previous Owner
FIRST CONGREGATIONAL CHURCH OF
PO BOX 444

BLUE HILL ME 04614
Sale Date: 5/03/2023

Inspection Witnessed By:

X Date

No./Date	Description	Date Insp.

Notes:

1/23/15 REV NAH ADD SV CANOPY, CHANGE DRILLED WELL
3/9/11- REV. VAC. N/C.

Blue Hill

Property Data

Neighborhood	**74 NEIGHBORHOOD 74.**
Tree Growth Year	**0**
X Coordinate	**0**
Y Coordinate	**0**
Zone/Land Use	**11 RESIDENTIAL**
Secondary Zone	
Topography	**2 ROLLING**

1.LEVEL	4.BELOW ST	7.ROUGH
2.ROLLING	5.LOW	8.
3.ABOVE ST	6.SWAMPY	9.

Utilities	**4 DRILLED WELL 3 PUBLIC SEWER**

1.SUMMER	4.DR WELL	7.SEPTIC
2.WATER	5.DUG WELL	8.SPRING
3.SEWER	6.LAKE WTR	9.NONE

Street	**1 PAVED**

1.PAVED	4.PROPOSED	7.
2.SEMI IMP	5.	8.
3.GRAVEL	6.	9.NONE

	0
SPRINGWORK YEAR	**0**

Sale Data

Sale Date	**5/03/2023**
Price	**805,000**
Sale Type	**2 LAND &**

1.LAND	4.MOBILE	7.
2.L & B	5.OTHER	8.
3.BUILDING	6.	9.

Financing	**7 UNKNOWN.....**

1.CONVENT	4.SELLER	7.UNKNOWN
2.FHA/VA	5.PRIVATE	8.
3.ASSUMED	6.CASH	9.UNKNOWN

Validity	**1 ARMS LENGTH**

1.VALID	4.SPLIT	7.RENOVATE
2.RELATED	5.PARTIAL	8.OTHER
3.DISTRESS	6.EXEMPT	9.

Verified	**5 PUBLIC RECORD**

1.BUYER	4.AGENT	7.FAMILY
2.SELLER	5.PUB REC	8.OTHER
3.LENDER	6.MLS	9.CONFID

Assessment Record

Year	Land	Buildings	Exempt	Total
2011	224,100	366,500	20,000	570,600
2012	224,100	366,500	20,000	570,600
2013	190,500	311,500	20,000	482,000
2014	190,500	311,500	20,000	482,000
2015	190,500	311,700	20,000	482,200
2016	190,500	311,700	20,000	482,200
2017	190,500	311,700	20,000	482,200
2018	190,500	311,700	20,000	482,200
2019	190,500	311,700	20,000	482,200
2020	190,500	311,700	20,000	482,200
2021	190,500	311,700	20,000	482,200
2022	190,500	311,700	20,000	482,200
2023	190,500	311,700	20,000	482,200
2024	169,200	591,000	0	760,200

Land Data

Front Foot	Type	Effective Frontage	Effective Depth	Influence Factor	Influence Code
11.REGULAR LOT				%	
12.SECONDARY				%	
13.EXCESS FRONTAG				%	
14.REAR LAND				%	
15.MISCELLANEOUS				%	
				%	
				%	
Square Foot		**Square Feet**			
16.REGULAR LOT				%	
17.SECONDARY LOT				%	
18.EXCESS LAND				%	
19.CONDOMINIUM				%	
20.MISCELLANEOUS				%	
				%	
				%	
Fract. Acre		**Acreage/Sites**			
21.HOUSELOT(FRCT)	21	0.50		100 %	0
22.BASELOT(FRCT)	28	0.60		100 %	0
23.REAR(FRCT)				%	
Acres				%	
24.HOUSELOT				%	
25.BASELOT				%	
26.FRONTAGE 1				%	
27.FRONTAGE 2				%	
28.REAR LAND 1				%	
29.REAR LAND 2				%	

Total Acreage 1.10

Influence Codes

1.USE
2.R/W
3.TOPOGRAPHY
4.SIZE
5.ACCESS
6.RESTRICTIONS
7.SHAPE
8.SEMI-IMPROVED
9.FRACTIONAL
Acres
30.REAR LAND 3
31.REAR LAND 4
32.PASTURE
33.CROP
34.HORTICUL I
35.HORTUCUL II
36.ORCHARD
37.SOFTWOOD
38.MIXED WOOD
39.HARDWOOD
40.WASTE
41.GRAVEL PIT
42.MOBILE HOME SI
43.CONDO SITE
44.EXTRA SET OF L
45.M H HOOK-UP
46.HOLE/SITE

Blue Hill

Map Lot 012-013 | Account 445 | Location 2 MAIN ST | Card 1 Of 1 | 5/29/2024

Building Style	**1 CONVENTIONAL**	
1.CONV.	5.COLONIAL	9.CONDO
2.RANCH	6.SPLIT	10.
3.R RANCH	7.CONTEMP	11.
4.CAPE	8.COTTAGE	12.
Dwelling Units	**1**	
Other Units	**0**	
Stories	**2 TWO STORY**	
1.1	4.1.5	7.3.5
2.2	5.1.75	8.4
3.3	6.2.5	9.
Exterior Walls	**1 WOOD SIDING**	
1.WOOD	5.SHINGLE	9.OTHER
2.VIN/AL	6.BRK/STN	10.ALUM
3.COMPOS.	7.SINGLE	11.LOG
4.ASBESTOS	8.HARDY/CO	12.STONE
Roof Surface	**1 ASPHALT SHINGLES**	
1.ASPHALT	4.COMPOSIT	7.ROLL
2.SLATE	5.WOOD	8.
3.METAL	6.OTHER	9.
SF Masonry Trim	**0**	
	0	
	0	
Year Built	**1800**	
Year Remodeled	**0**	
Foundation	**3 BRICK &/OR STONE**	
1.CONCRETE	4.WOOD	7.
2.C BLOCK	5.SLAB	8.
3.BR/STONE	6.PIERS	9.
Basement	**4 FULL BASEMENT**	
1.1/4 BMT	4.FULL BMT	7.
2.1/2 BMT	5.NONE	8.
3.3/4 BMT	6.	9.NONE
Bsmt Gar # Cars	**0**	
Wet Basement	**2 DAMP BASEMENT**	
1.DRY	4.DIRT FLR	7.
2.DAMP	5.	8.
3.WET	6.	9.

SF Bsmt Living	**0**	
Fin Bsmt Grade	**0 0**	
	0	
Heat Type	**100%**	**5 FORCED WARM AIR**
1.HWBB	5.FWA	9.NO HEAT
2.HWCI	6.GRAVWA	10.
3.H PUMP	7.ELECTRIC	11.
4.RADIANT	8.FL/WALL	12.
Cool Type	**0%**	**9 NONE**
1.REFRIG	4.W&C AIR	7.
2.EVAPOR	5.	8.
3.H PUMP	6.	9.NONE
Kitchen Style	**2 TYPICAL**	
1.MODERN	4.OBSOLETE	7.
2.TYPICAL	5.	8.
3.OLD TYPE	6.	9.NONE
Bath(s) Style	**2 TYPICAL BATH(S)**	
1.MODERN	4.OBSOLETE	7.
2.TYPICAL	5.	8.
3.OLD TYPE	6.	9.NONE
# Rooms	**0**	
# Bedrooms	**0**	
# Full Baths	**2**	
# Half Baths	**0**	
# Addn Fixtures	**0**	
# Fireplaces	**3**	

TRIO

Layout	**1 TYPICAL**	
1.TYPICAL	4.	7.
2.INADEQ	5.	8.
3.	6.	9.
Attic	**9 NONE**	
1.1/4 FIN	4.FULL FIN	7.
2.1/2 FIN	5.FL/STAIR	8.
3.3/4 FIN	6.	9.NONE
Insulation	**1 FULL**	
1.FULL	4.MINIMAL	7.
2.HEAVY	5.PARTIAL	8.
3.CAPPED	6.	9.NONE
Unfinished %	**0%**	
Grade & Factor	**5 A 100%**	
1.E GRADE	4.B GRADE	7.AAA GRAD
2.D GRADE	5.A GRADE	8.M&S PRIC
3.C GRADE	6.AA GRADE	9.SAME
SQFT (Footprint)	**1712**	
Condition	**6 GOOD**	
1.POOR	4.AVG	7.V G
2.FAIR	5.AVG+	8.EXC
3.AVG-	6.GOOD	9.SAME
Phys. % Good	**0%**	
Funct. % Good	**100%**	
Functional Code	**9 NONE**	
1.INCOMP	4.PL/HT	7.
2.OVERBLT	5.DAMAGE/D	8.
3.STYLE	6.	9.NONE
Econ. % Good	**100%**	
Economic Code	**NONE**	
0.None	3.NO POWER	7.
1.LOCATION	4.DAMAGE/D	8.
2.ENCROACH	9.NONE	9.
Entrance Code	**0**	
1.INTERIOR	4.VACANT	7.
2.REFUSAL	5.ESTIMATE	8.
3.INFORMED	6.	9.
Information Code	**0**	
1.OWNER	4.AGENT	7.
2.RELATIVE	5.ESTIMATE	8.
3.TENANT	6.OTHER	9.

Date Inspected



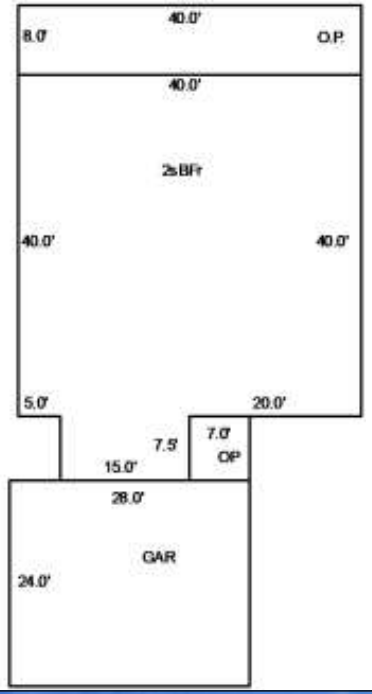

Additions, Outbuildings & Improvements

Type	Year	Units	Grade	Cond	Phys.	Funct.	Sound Value
21 OPEN FRAME	0	320	0 0	0	0 %	0 %	
57 GARAGE (DET)	0	240	3 100	4	0 %	75 %	
61	0				%	%	200
21 OPEN FRAME	2023	52	3 100	4	0 %	100 %	
23 FRAME GARAGE	2023	672	3 100	4	0 %	100 %	
					%	%	
					%	%	
					%	%	
					%	%	
					%	%	

1.ONE STORY FRAM
2.TWO STORY FRAM
3.THREE STORY FR
4.1 & 1/2 STORY
5.1 & 3/4 STORY
6.2 & 1/2 STORY
21.OPEN FRAME POR
22.ENCL PCH/1SFR(
23.FRAME GARAGE
24.FRAME SHED
25.FRAME BAY WIND
26.1SFR OVERHANG
27.UNFIN BASEMENT
28.UNF ATTIC/LOFT
29.FINISHED ATTIC

Map Lot 030-031-1 | Account 446 | Location LAND-ACROSS ROAD | Card 1 Of 1 | 5/29/2024

CONLEY, FLORENCE
1517 UNION ST.
BANGOR ME 04401

B1425P234 B1427P165

Property Data

Neighborhood	**61 NEIGHBORHOOD 61.**
Tree Growth Year	**0**
X Coordinate	**0**
Y Coordinate	**0**
Zone/Land Use	**11 RESIDENTIAL**
Secondary Zone	
Topography	**2 ROLLING**

1.LEVEL	4.BELOW ST	7.ROUGH
2.ROLLING	5.LOW	8.
3.ABOVE ST	6.SWAMPY	9.

Utilities	**9 NONE**

1.SUMMER	4.DR WELL	7.SEPTIC
2.WATER	5.DUG WELL	8.SPRING
3.SEWER	6.LAKE WTR	9.NONE

Street	**1 PAVED**

1.PAVED	4.PROPOSED	7.
2.SEMI IMP	5.	8.
3.GRAVEL	6.	9.NONE

	0
SPRINGWORK YEAR	**0**

Sale Data

Sale Date	
Price	
Sale Type	

1.LAND	4.MOBILE	7.
2.L & B	5.OTHER	8.
3.BUILDING	6.	9.

Financing

1.CONVENT	4.SELLER	7.UNKNOWN
2.FHA/VA	5.PRIVATE	8.
3.ASSUMED	6.CASH	9.UNKNOWN

Validity

1.VALID	4.SPLIT	7.RENOVATE
2.RELATED	5.PARTIAL	8.OTHER
3.DISTRESS	6.EXEMPT	9.

Verified

1.BUYER	4.AGENT	7.FAMILY
2.SELLER	5.PUB REC	8.OTHER
3.LENDER	6.MLS	9.CONFID

Assessment Record

Year	Land	Buildings	Exempt	Total
2011	26,700	0	0	26,700
2012	26,700	0	0	26,700
2013	22,700	0	0	22,700
2014	22,700	0	0	22,700
2015	22,700	0	0	22,700
2016	22,700	0	0	22,700
2017	22,700	0	0	22,700
2018	22,700	0	0	22,700
2019	22,700	0	0	22,700
2020	22,700	0	0	22,700
2021	22,700	0	0	22,700
2022	22,700	0	0	22,700
2023	22,700	0	0	22,700
2024	37,600	0	0	37,600

Land Data

Front Foot	Type	Effective Frontage	Effective Depth	Influence Factor	Influence Code
11.REGULAR LOT				%	
12.SECONDARY				%	
13.EXCESS FRONTAG				%	
14.REAR LAND				%	
15.MISCELLANEOUS				%	
				%	
				%	
Square Foot		**Square Feet**			
16.REGULAR LOT				%	
17.SECONDARY LOT				%	
18.EXCESS LAND				%	
19.CONDOMINIUM				%	
20.MISCELLANEOUS				%	
				%	
				%	
Fract. Acre		**Acreage/Sites**			
21.HOUSELOT(FRCT)	22	0.75		100 %	0
22.BASELOT(FRCT)	28	0.25		100 %	0
23.REAR(FRCT)				%	
Acres				%	
24.HOUSELOT				%	
25.BASELOT				%	
26.FRONTAGE 1				%	
27.FRONTAGE 2				%	
28.REAR LAND 1				%	
29.REAR LAND 2				%	

Total Acreage 1.00

Influence Codes

1.USE
2.R/W
3.TOPOGRAPHY
4.SIZE
5.ACCESS
6.RESTRICTIONS
7.SHAPE
8.SEMI-IMPROVED
9.FRACTIONAL
Acres
30.REAR LAND 3
31.REAR LAND 4
32.PASTURE
33.CROP
34.HORTICUL I
35.HORTUCUL II
36.ORCHARD
37.SOFTWOOD
38.MIXED WOOD
39.HARDWOOD
40.WASTE
41.GRAVEL PIT
42.MOBILE HOME SI
43.CONDO SITE
44.EXTRA SET OF L
45.M H HOOK-UP
46.HOLE/SITE

Inspection Witnessed By:

X Date

No./Date	Description	Date Insp.

Notes:

Blue Hill

Blue Hill

Map Lot 030-031-1 | Account 446 | Location LAND-ACROSS ROAD | Card 1 Of 1 | 5/29/2024

Building Style		
1.CONV.	5.COLONIAL	9.CONDO
2.RANCH	6.SPLIT	10.
3.R RANCH	7.CONTEMP	11.
4.CAPE	8.COTTAGE	12.

Dwelling Units

Other Units

Stories		
1.1	4.1.5	7.3.5
2.2	5.1.75	8.4
3.3	6.2.5	9.

Exterior Walls		
1.WOOD	5.SHINGLE	9.OTHER
2.VIN/AL	6.BRK/STN	10.ALUM
3.COMPOS.	7.SINGLE	11.LOG
4.ASBESTOS	8.HARDY/CO	12.STONE

Roof Surface		
1.ASPHALT	4.COMPOSIT	7.ROLL
2.SLATE	5.WOOD	8.
3.METAL	6.OTHER	9.

SF Masonry Trim

Year Built

Year Remodeled

Foundation		
1.CONCRETE	4.WOOD	7.
2.C BLOCK	5.SLAB	8.
3.BR/STONE	6.PIERS	9.

Basement		
1.1/4 BMT	4.FULL BMT	7.
2.1/2 BMT	5.NONE	8.
3.3/4 BMT	6.	9.NONE

Bsmt Gar # Cars

Wet Basement		
1.DRY	4.DIRT FLR	7.
2.DAMP	5.	8.
3.WET	6.	9.

SF Bsmt Living

Fin Bsmt Grade

Heat Type		
1.HWBB	5.FWA	9.NO HEAT
2.HWCI	6.GRAVWA	10.
3.H PUMP	7.ELECTRIC	11.
4.RADIANT	8.FL/WALL	12.

Cool Type		
1.REFRIG	4.W&C AIR	7.
2.EVAPOR	5.	8.
3.H PUMP	6.	9.NONE

Kitchen Style		
1.MODERN	4.OBSOLETE	7.
2.TYPICAL	5.	8.
3.OLD TYPE	6.	9.NONE

Bath(s) Style		
1.MODERN	4.OBSOLETE	7.
2.TYPICAL	5.	8.
3.OLD TYPE	6.	9.NONE

Rooms

Bedrooms

Full Baths

Half Baths

Addn Fixtures

Fireplaces

TRIO

Layout		
1.TYPICAL	4.	7.
2.INADEQ	5.	8.
3.	6.	9.

Attic		
1.1/4 FIN	4.FULL FIN	7.
2.1/2 FIN	5.FL/STAIR	8.
3.3/4 FIN	6.	9.NONE

Insulation		
1.FULL	4.MINIMAL	7.
2.HEAVY	5.PARTIAL	8.
3.CAPPED	6.	9.NONE

Unfinished %

Grade & Factor		
1.E GRADE	4.B GRADE	7.AAA GRAD
2.D GRADE	5.A GRADE	8.M&S PRIC
3.C GRADE	6.AA GRADE	9.SAME

SQFT (Footprint)

Condition		
1.POOR	4.AVG	7.V G
2.FAIR	5.AVG+	8.EXC
3.AVG-	6.GOOD	9.SAME

Phys. % Good

Funct. % Good

Functional Code		
1.INCOMP	4.PL/HT	7.
2.OVERBLT	5.DAMAGE/D	8.
3.STYLE	6.	9.NONE

Econ. % Good

Economic Code		
0.None	3.NO POWER	7.
1.LOCATION	4.DAMAGE/D	8.
2.ENCROACH	9.NONE	9.

Entrance Code **0**		
1.INTERIOR	4.VACANT	7.
2.REFUSAL	5.ESTIMATE	8.
3.INFORMED	6.	9.

Information Code **0**		
1.OWNER	4.AGENT	7.
2.RELATIVE	5.ESTIMATE	8.
3.TENANT	6.OTHER	9.

Date Inspected

Additions, Outbuildings & Improvements

Type	Year	Units	Grade	Cond	Phys.	Funct.	Sound Value
					%	%	
					%	%	
					%	%	
					%	%	
					%	%	
					%	%	
					%	%	
					%	%	
					%	%	
					%	%	

1.ONE STORY FRAM
2.TWO STORY FRAM
3.THREE STORY FR
4.1 & 1/2 STORY
5.1 & 3/4 STORY
6.2 & 1/2 STORY
21.OPEN FRAME POR
22.ENCL PCH/1SFR(
23.FRAME GARAGE
24.FRAME SHED
25.FRAME BAY WIND
26.1SFR OVERHANG
27.UNFIN BASEMENT
28.UNF ATTIC/LOFT
29.FINISHED ATTIC

Map Lot 030-004 | Account 447 | Location 670 PLEASANT ST | Card 1 Of 1 | 5/29/2024

TILLOTSON, MAURA
PO BOX 1505
BLUE HILL ME 04614

B2255P88 B5057P182 B6687P218

Previous Owner
HAGAMAN, TIMOTHY
PO BOX 292

SPRINGER NM 87747
Sale Date: 12/15/2016

Previous Owner
CONLEY, MICHAEL & LOIS
PO BOX 371

BLUE HILL ME 04614
Sale Date: 9/05/2008

Inspection Witnessed By:

X Date

No./Date	Description	Date Insp.

Notes:

6/30/08 VAC N/C '09 SPLIT HSE AND 4.1 AC STAYS LOT 4 LAND RETAINED NOW LOT 4C
'09-HSE ON CARD #2 ON WRONG LOT- BELONGS ON LOT 4C-ABATE AND SUPPLEMENT

Blue Hill

Property Data

Neighborhood **61 NEIGHBORHOOD 61.**

Tree Growth Year **0**

X Coordinate **0**

Y Coordinate **0**

Zone/Land Use **11 RESIDENTIAL**

Secondary Zone

Topography **2 ROLLING**

1.LEVEL	4.BELOW ST	7.ROUGH
2.ROLLING	5.LOW	8.
3.ABOVE ST	6.SWAMPY	9.

Utilities **4 DRILLED WELL 7 SEPTIC**

1.SUMMER	4.DR WELL	7.SEPTIC
2.WATER	5.DUG WELL	8.SPRING
3.SEWER	6.LAKE WTR	9.NONE

Street **1 PAVED**

1.PAVED	4.PROPOSED	7.
2.SEMI IMP	5.	8.
3.GRAVEL	6.	9.NONE

0

SPRINGWORK YEAR **0**

Sale Data

Sale Date **12/15/2016**

Price **33,000**

Sale Type **2 LAND &**

1.LAND	4.MOBILE	7.
2.L & B	5.OTHER	8.
3.BUILDING	6.	9.

Financing **9 UNKNOWN**

1.CONVENT	4.SELLER	7.UNKNOWN
2.FHA/VA	5.PRIVATE	8.
3.ASSUMED	6.CASH	9.UNKNOWN

Validity **1 ARMS LENGTH**

1.VALID	4.SPLIT	7.RENOVATE
2.RELATED	5.PARTIAL	8.OTHER
3.DISTRESS	6.EXEMPT	9.

Verified **5 PUBLIC RECORD**

1.BUYER	4.AGENT	7.FAMILY
2.SELLER	5.PUB REC	8.OTHER
3.LENDER	6.MLS	9.CONFID

Assessment Record

Year	Land	Buildings	Exempt	Total
2011	39,300	18,900	0	58,200
2012	39,300	18,900	0	58,200
2013	33,400	16,100	0	49,500
2014	33,400	16,100	0	49,500
2015	33,400	16,100	0	49,500
2016	33,400	16,100	0	49,500
2017	33,400	16,100	0	49,500
2018	33,400	16,100	0	49,500
2019	33,400	16,100	0	49,500
2020	33,400	16,100	0	49,500
2021	33,400	16,100	0	49,500
2022	33,400	16,100	0	49,500
2023	33,400	16,100	0	49,500
2024	94,300	21,400	0	115,700

Land Data

Front Foot	Type	Effective Frontage	Effective Depth	Influence Factor	Influence Code
11.REGULAR LOT				%	
12.SECONDARY				%	
13.EXCESS FRONTAG				%	
14.REAR LAND				%	
15.MISCELLANEOUS				%	
				%	
				%	
Square Foot		**Square Feet**			
16.REGULAR LOT				%	
17.SECONDARY LOT				%	
18.EXCESS LAND				%	
19.CONDOMINIUM				%	
20.MISCELLANEOUS				%	
				%	
				%	
Fract. Acre		**Acreage/Sites**			
21.HOUSELOT(FRCT)	24	1.00		100 %	0
22.BASELOT(FRCT)	28	3.10		100 %	0
23.REAR(FRCT)				%	
Acres				%	
24.HOUSELOT				%	
25.BASELOT				%	
26.FRONTAGE 1				%	
27.FRONTAGE 2				%	
28.REAR LAND 1				%	
29.REAR LAND 2				%	

Total Acreage 4.10

Influence Codes

1.USE
2.R/W
3.TOPOGRAPHY
4.SIZE
5.ACCESS
6.RESTRICTIONS
7.SHAPE
8.SEMI-IMPROVED
9.FRACTIONAL
Acres
30.REAR LAND 3
31.REAR LAND 4
32.PASTURE
33.CROP
34.HORTICUL I
35.HORTUCUL II
36.ORCHARD
37.SOFTWOOD
38.MIXED WOOD
39.HARDWOOD
40.WASTE
41.GRAVEL PIT
42.MOBILE HOME SI
43.CONDO SITE
44.EXTRA SET OF L
45.M H HOOK-UP
46.HOLE/SITE

Blue Hill

Map Lot 030-004 | Account 447 | Location 670 PLEASANT ST | Card 1 Of 1 | 5/29/2024

Building Style	**4 CAPE**		
1.CONV.	5.COLONIAL	9.CONDO	
2.RANCH	6.SPLIT	10.	
3.R RANCH	7.CONTEMP	11.	
4.CAPE	8.COTTAGE	12.	
Dwelling Units	**1**		
Other Units	**0**		
Stories	**1 ONE STORY**		
1.1	4.1.5	7.3.5	
2.2	5.1.75	8.4	
3.3	6.2.5	9.	
Exterior Walls	**1 WOOD SIDING**		
1.WOOD	5.SHINGLE	9.OTHER	
2.VIN/AL	6.BRK/STN	10.ALUM	
3.COMPOS.	7.SINGLE	11.LOG	
4.ASBESTOS	8.HARDY/CO	12.STONE	
Roof Surface	**1 ASPHALT SHINGLES**		
1.ASPHALT	4.COMPOSIT	7.ROLL	
2.SLATE	5.WOOD	8.	
3.METAL	6.OTHER	9.	
SF Masonry Trim	**0**		
	0		
	0		
Year Built	**1**		
Year Remodeled	**0**		
Foundation	**3 BRICK &/OR STONE**		
1.CONCRETE	4.WOOD	7.	
2.C BLOCK	5.SLAB	8.	
3.BR/STONE	6.PIERS	9.	
Basement	**2 1/2 BASEMENT**		
1.1/4 BMT	4.FULL BMT	7.	
2.1/2 BMT	5.NONE	8.	
3.3/4 BMT	6.	9.NONE	
Bsmt Gar # Cars	**0**		
Wet Basement	**2 DAMP BASEMENT**		
1.DRY	4.DIRT FLR	7.	
2.DAMP	5.	8.	
3.WET	6.	9.	

SF Bsmt Living	**0**		
Fin Bsmt Grade	**0 0**		
	0		
Heat Type	**0%**	**9 NOT HEATED**	
1.HWBB	5.FWA	9.NO HEAT	
2.HWCI	6.GRAVWA	10.	
3.H PUMP	7.ELECTRIC	11.	
4.RADIANT	8.FL/WALL	12.	
Cool Type	**0%**	**9 NONE**	
1.REFRIG	4.W&C AIR	7.	
2.EVAPOR	5.	8.	
3.H PUMP	6.	9.NONE	
Kitchen Style	**9 NONE**		
1.MODERN	4.OBSOLETE	7.	
2.TYPICAL	5.	8.	
3.OLD TYPE	6.	9.NONE	
Bath(s) Style	**9 NONE**		
1.MODERN	4.OBSOLETE	7.	
2.TYPICAL	5.	8.	
3.OLD TYPE	6.	9.NONE	
# Rooms	**0**		
# Bedrooms	**0**		
# Full Baths	**0**		
# Half Baths	**0**		
# Addn Fixtures	**0**		
# Fireplaces	**0**		

TRIO

Layout	**1 TYPICAL**		
1.TYPICAL	4.	7.	
2.INADEQ	5.	8.	
3.	6.	9.	
Attic	**5 FLOOR & STAIRS**		
1.1/4 FIN	4.FULL FIN	7.	
2.1/2 FIN	5.FL/STAIR	8.	
3.3/4 FIN	6.	9.NONE	
Insulation	**9 NONE**		
1.FULL	4.MINIMAL	7.	
2.HEAVY	5.PARTIAL	8.	
3.CAPPED	6.	9.NONE	
Unfinished %	**0%**		
Grade & Factor	**3 C 100%**		
1.E GRADE	4.B GRADE	7.AAA GRAD	
2.D GRADE	5.A GRADE	8.M&S PRIC	
3.C GRADE	6.AA GRADE	9.SAME	
SQFT (Footprint)	**1152**		
Condition	**1 POOR**		
1.POOR	4.AVG	7.V G	
2.FAIR	5.AVG+	8.EXC	
3.AVG-	6.GOOD	9.SAME	
Phys. % Good	**0%**		
Funct. % Good	**50%**		
Functional Code	**3 STYLE**		
1.INCOMP	4.PL/HT	7.	
2.OVERBLT	5.DAMAGE/D	8.	
3.STYLE	6.	9.NONE	
Econ. % Good	**100%**		
Economic Code	**NONE**		
0.None	3.NO POWER	7.	
1.LOCATION	4.DAMAGE/D	8.	
2.ENCROACH	9.NONE	9.	
Entrance Code	**0**		
1.INTERIOR	4.VACANT	7.	
2.REFUSAL	5.ESTIMATE	8.	
3.INFORMED	6.	9.	
Information Code	**0**		
1.OWNER	4.AGENT	7.	
2.RELATIVE	5.ESTIMATE	8.	
3.TENANT	6.OTHER	9.	

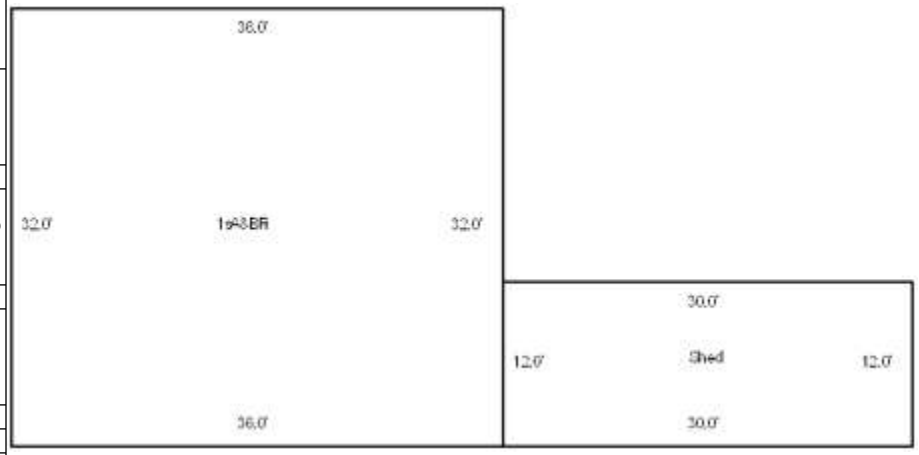

Date Inspected

Additions, Outbuildings & Improvements

Type	Year	Units	Grade	Cond	Phys.	Funct.	Sound Value
24 FRAME SHED	0	360	0 0	0	0 %	0 %	
					%	%	
					%	%	
					%	%	
					%	%	
					%	%	
					%	%	
					%	%	
					%	%	
					%	%	

1.ONE STORY FRAM
2.TWO STORY FRAM
3.THREE STORY FR
4.1 & 1/2 STORY
5.1 & 3/4 STORY
6.2 & 1/2 STORY
21.OPEN FRAME POR
22.ENCL PCH/1SFR(
23.FRAME GARAGE
24.FRAME SHED
25.FRAME BAY WIND
26.1SFR OVERHANG
27.UNFIN BASEMENT
28.UNF ATTIC/LOFT
29.FINISHED ATTIC

Map Lot 011-004 Account 448 Location 57 MILL BROOK LN Card 1 Of 1 5/29/2024

CONTERIO, RONALD
PO BOX 16
BLUE HILL ME 04614

B3408P326 B5713P84

Inspection Witnessed By:

X Date

No./Date	Description	Date Insp.

Notes:

1/21/15 REV NAH ADD WD
3/8/11- REV. W/MR. BRIEFLY IN DRIVE ASKED TO LEAVE - ADD 1sFr/GAR SIZE EST.

Blue Hill

Property Data

Neighborhood **77 NEIGHBORHOOD 77.**

Tree Growth Year **0**

X Coordinate **0**

Y Coordinate **0**

Zone/Land Use **11 RESIDENTIAL**

Secondary Zone

Topography **2 ROLLING**

1.LEVEL	4.BELOW ST	7.ROUGH
2.ROLLING	5.LOW	8.
3.ABOVE ST	6.SWAMPY	9.

Utilities **4 DRILLED WELL 7 SEPTIC**

1.SUMMER	4.DR WELL	7.SEPTIC
2.WATER	5.DUG WELL	8.SPRING
3.SEWER	6.LAKE WTR	9.NONE

Street **3 GRAVEL**

1.PAVED	4.PROPOSED	7.
2.SEMI IMP	5.	8.
3.GRAVEL	6.	9.NONE

0

SPRINGWORK YEAR **0**

Sale Data

Sale Date

Price

Sale Type

1.LAND	4.MOBILE	7.
2.L & B	5.OTHER	8.
3.BUILDING	6.	9.

Financing

1.CONVENT	4.SELLER	7.UNKNOWN
2.FHA/VA	5.PRIVATE	8.
3.ASSUMED	6.CASH	9.UNKNOWN

Validity

1.VALID	4.SPLIT	7.RENOVATE
2.RELATED	5.PARTIAL	8.OTHER
3.DISTRESS	6.EXEMPT	9.

Verified

1.BUYER	4.AGENT	7.FAMILY
2.SELLER	5.PUB REC	8.OTHER
3.LENDER	6.MLS	9.CONFID

Assessment Record

Year	Land	Buildings	Exempt	Total
2011	110,000	200,500	10,000	300,500
2012	110,000	200,500	10,000	300,500
2013	93,500	170,400	10,000	253,900
2014	93,500	170,400	10,000	253,900
2015	93,500	177,000	10,000	260,500
2016	93,500	177,000	15,000	255,500
2017	93,500	177,000	20,000	250,500
2018	93,500	177,000	20,000	250,500
2019	93,500	177,000	19,600	250,900
2020	93,500	177,000	24,500	246,000
2021	93,500	177,000	24,000	246,500
2022	93,500	177,000	23,500	247,000
2023	93,500	177,000	20,250	250,250
2024	195,000	345,500	25,000	515,500

Land Data

Front Foot	Type	Effective Frontage	Effective Depth	Influence Factor	Influence Code
11.REGULAR LOT				%	
12.SECONDARY				%	
13.EXCESS FRONTAG				%	
14.REAR LAND				%	
15.MISCELLANEOUS				%	
				%	
				%	
Square Foot		**Square Feet**			
16.REGULAR LOT				%	
17.SECONDARY LOT				%	
18.EXCESS LAND				%	
19.CONDOMINIUM				%	
20.MISCELLANEOUS				%	
				%	
				%	
Fract. Acre		**Acreage/Sites**			
21.HOUSELOT(FRCT)	24	1.00		100 %	0
22.BASELOT(FRCT)	28	5.00		100 %	0
23.REAR(FRCT)	29	0.02		100 %	0
Acres				%	
24.HOUSELOT				%	
25.BASELOT				%	
26.FRONTAGE 1				%	
27.FRONTAGE 2				%	
28.REAR LAND 1				%	
29.REAR LAND 2				%	

Total Acreage 6.02

Influence Codes

1.USE
2.R/W
3.TOPOGRAPHY
4.SIZE
5.ACCESS
6.RESTRICTIONS
7.SHAPE
8.SEMI-IMPROVED
9.FRACTIONAL
Acres
30.REAR LAND 3
31.REAR LAND 4
32.PASTURE
33.CROP
34.HORTICUL I
35.HORTUCUL II
36.ORCHARD
37.SOFTWOOD
38.MIXED WOOD
39.HARDWOOD
40.WASTE
41.GRAVEL PIT
42.MOBILE HOME SI
43.CONDO SITE
44.EXTRA SET OF L
45.M H HOOK-UP
46.HOLE/SITE

Blue Hill

Map Lot 011-004 | Account 448 | Location 57 MILL BROOK LN | Card 1 Of 1 | 5/29/2024

Building Style	**1 CONVENTIONAL**		
1.CONV.	5.COLONIAL	9.CONDO	
2.RANCH	6.SPLIT	10.	
3.R RANCH	7.CONTEMP	11.	
4.CAPE	8.COTTAGE	12.	
Dwelling Units	**1**		
Other Units	**0**		
Stories	**4 ONE & 1/2 STORY**		
1.1	4.1.5	7.3.5	
2.2	5.1.75	8.4	
3.3	6.2.5	9.	
Exterior Walls	**1 WOOD SIDING**		
1.WOOD	5.SHINGLE	9.OTHER	
2.VIN/AL	6.BRK/STN	10.ALUM	
3.COMPOS.	7.SINGLE	11.LOG	
4.ASBESTOS	8.HARDY/CO	12.STONE	
Roof Surface	**1 ASPHALT SHINGLES**		
1.ASPHALT	4.COMPOSIT	7.ROLL	
2.SLATE	5.WOOD	8.	
3.METAL	6.OTHER	9.	
SF Masonry Trim	**0**		
	0		
	0		
Year Built	**1986**		
Year Remodeled	**0**		
Foundation	**1 CONCRETE**		
1.CONCRETE	4.WOOD	7.	
2.C BLOCK	5.SLAB	8.	
3.BR/STONE	6.PIERS	9.	
Basement	**4 FULL BASEMENT**		
1.1/4 BMT	4.FULL BMT	7.	
2.1/2 BMT	5.NONE	8.	
3.3/4 BMT	6.	9.NONE	
Bsmt Gar # Cars	**0**		
Wet Basement	**1 DRY BASEMENT**		
1.DRY	4.DIRT FLR	7.	
2.DAMP	5.	8.	
3.WET	6.	9.	

SF Bsmt Living	**864**		
Fin Bsmt Grade	**9 100**		
	0		
Heat Type	**100%**	**1 HOT WATER BB**	
1.HWBB	5.FWA	9.NO HEAT	
2.HWCI	6.GRAVWA	10.	
3.H PUMP	7.ELECTRIC	11.	
4.RADIANT	8.FL/WALL	12.	
Cool Type	**0%**	**9 NONE**	
1.REFRIG	4.W&C AIR	7.	
2.EVAPOR	5.	8.	
3.H PUMP	6.	9.NONE	
Kitchen Style	**2 TYPICAL**		
1.MODERN	4.OBSOLETE	7.	
2.TYPICAL	5.	8.	
3.OLD TYPE	6.	9.NONE	
Bath(s) Style	**2 TYPICAL BATH(S)**		
1.MODERN	4.OBSOLETE	7.	
2.TYPICAL	5.	8.	
3.OLD TYPE	6.	9.NONE	
# Rooms	**0**		
# Bedrooms	**0**		
# Full Baths	**2**		
# Half Baths	**0**		
# Addn Fixtures	**0**		
# Fireplaces	**0**		

TRIO

Layout	**1 TYPICAL**		
1.TYPICAL	4.	7.	
2.INADEQ	5.	8.	
3.	6.	9.	
Attic	**9 NONE**		
1.1/4 FIN	4.FULL FIN	7.	
2.1/2 FIN	5.FL/STAIR	8.	
3.3/4 FIN	6.	9.NONE	
Insulation	**1 FULL**		
1.FULL	4.MINIMAL	7.	
2.HEAVY	5.PARTIAL	8.	
3.CAPPED	6.	9.NONE	
Unfinished %	**10%**		
Grade & Factor	**4 B 100%**		
1.E GRADE	4.B GRADE	7.AAA GRAD	
2.D GRADE	5.A GRADE	8.M&S PRIC	
3.C GRADE	6.AA GRADE	9.SAME	
SQFT (Footprint)	**864**		
Condition	**4 AVERAGE**		
1.POOR	4.AVG	7.V G	
2.FAIR	5.AVG+	8.EXC	
3.AVG-	6.GOOD	9.SAME	
Phys. % Good	**0%**		
Funct. % Good	**100%**		
Functional Code	**9 NONE**		
1.INCOMP	4.PL/HT	7.	
2.OVERBLT	5.DAMAGE/D	8.	
3.STYLE	6.	9.NONE	
Econ. % Good	**100%**		
Economic Code	**NONE**		
0.None	3.NO POWER	7.	
1.LOCATION	4.DAMAGE/D	8.	
2.ENCROACH	9.NONE	9.	
Entrance Code	**0**		
1.INTERIOR	4.VACANT	7.	
2.REFUSAL	5.ESTIMATE	8.	
3.INFORMED	6.	9.	
Information Code	**0**		
1.OWNER	4.AGENT	7.	
2.RELATIVE	5.ESTIMATE	8.	
3.TENANT	6.OTHER	9.	

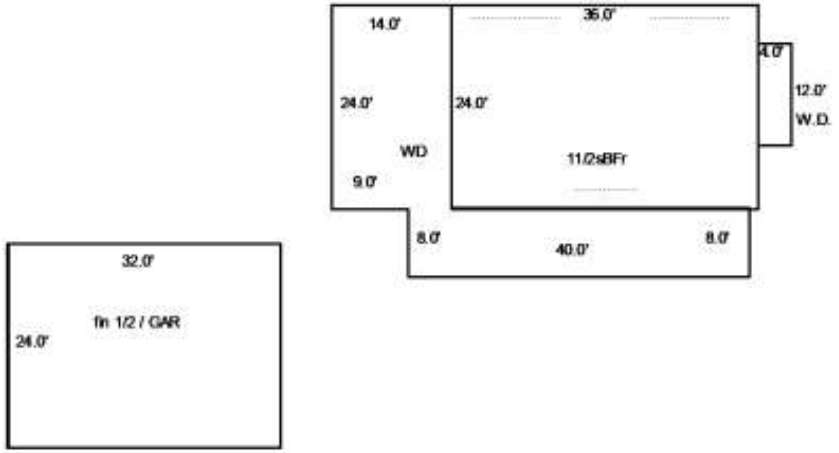



Date Inspected

Additions, Outbuildings & Improvements

Type	Year	Units	Grade	Cond	Phys.	Funct.	Sound Value
68 DECK	1990	48	9 100	4	0 %	100 %	
30 Finished 1/2	2009	768	4 100	4	0 %	100 %	
23 FRAME GARAGE	2009	768	4 100	4	0 %	100 %	
68 DECK	2012	656	4 100	4	0 %	100 %	
24 FRAME SHED	0				%	%	500
					%	%	
					%	%	
					%	%	
					%	%	
					%	%	

1.ONE STORY FRAM
2.TWO STORY FRAM
3.THREE STORY FR
4.1 & 1/2 STORY
5.1 & 3/4 STORY
6.2 & 1/2 STORY
21.OPEN FRAME POR
22.ENCL PCH/1SFR(
23.FRAME GARAGE
24.FRAME SHED
25.FRAME BAY WIND
26.1SFR OVERHANG
27.UNFIN BASEMENT
28.UNF ATTIC/LOFT
29.FINISHED ATTIC

Map Lot 030-014 | Account 449 | Location 804 PLEASANT ST | Card 1 Of 1 | 5/29/2024

COHEN, SANFORD R
PO BOX 64
BLUE HILL ME 04614

B3343P68 B3830P311 B4756P236

Previous Owner
HOWLAND, EDITH M.
PO BOX 94

LITTLE DEER ISLE ME 04650
Sale Date: 5/07/2007

Previous Owner
GATES, CHADWICK
148 NICKERSON HILL ROAD

CLIFTON ME 04428

Inspection Witnessed By:

X Date

No./Date	Description	Date Insp.

Notes:

CALLED WITH CHANGE OF ADDRESS
if we get a payment from wells fargo we need to call Me Cohen before we apply payment. 374-3501

Blue Hill

Property Data

Neighborhood	**61 NEIGHBORHOOD 61.**
Tree Growth Year	**0**
X Coordinate	**0**
Y Coordinate	**0**
Zone/Land Use	**11 RESIDENTIAL**
Secondary Zone	
Topography	**2 ROLLING**

1.LEVEL	4.BELOW ST	7.ROUGH
2.ROLLING	5.LOW	8.
3.ABOVE ST	6.SWAMPY	9.

Utilities	**4 DRILLED WELL 7 SEPTIC**

1.SUMMER	4.DR WELL	7.SEPTIC
2.WATER	5.DUG WELL	8.SPRING
3.SEWER	6.LAKE WTR	9.NONE

Street	**1 PAVED**

1.PAVED	4.PROPOSED	7.
2.SEMI IMP	5.	8.
3.GRAVEL	6.	9.NONE

	0
SPRINGWORK YEAR	**0**

Sale Data

Sale Date	**5/07/2007**
Price	
Sale Type	**2 LAND &**

1.LAND	4.MOBILE	7.
2.L & B	5.OTHER	8.
3.BUILDING	6.	9.

Financing	**1 CONVENTIONAL**

1.CONVENT	4.SELLER	7.UNKNOWN
2.FHA/VA	5.PRIVATE	8.
3.ASSUMED	6.CASH	9.UNKNOWN

Validity	**1 ARMS LENGTH**

1.VALID	4.SPLIT	7.RENOVATE
2.RELATED	5.PARTIAL	8.OTHER
3.DISTRESS	6.EXEMPT	9.

Verified	**1 BUYER**

1.BUYER	4.AGENT	7.FAMILY
2.SELLER	5.PUB REC	8.OTHER
3.LENDER	6.MLS	9.CONFID

Assessment Record

Year	Land	Buildings	Exempt	Total
2011	43,800	153,400	0	197,200
2012	43,800	153,400	0	197,200
2013	37,200	130,400	0	167,600
2014	37,200	130,400	0	167,600
2015	37,200	130,400	0	167,600
2016	37,200	130,400	0	167,600
2017	37,200	130,400	0	167,600
2018	37,200	130,400	0	167,600
2019	37,200	130,400	0	167,600
2020	37,200	130,400	0	167,600
2021	37,200	130,400	0	167,600
2022	37,200	130,400	0	167,600
2023	37,200	130,400	0	167,600
2024	80,600	224,300	0	304,900

Land Data

Front Foot	Type	Effective Frontage	Effective Depth	Influence Factor	Influence Code
11.REGULAR LOT				%	
12.SECONDARY				%	
13.EXCESS FRONTAG				%	
14.REAR LAND				%	
15.MISCELLANEOUS				%	
				%	
				%	
Square Foot		**Square Feet**			
16.REGULAR LOT				%	
17.SECONDARY LOT				%	
18.EXCESS LAND				%	
19.CONDOMINIUM				%	
20.MISCELLANEOUS				%	
				%	
				%	
Fract. Acre		**Acreage/Sites**			
21.HOUSELOT(FRCT)	21	0.89		100 %	0
22.BASELOT(FRCT)	28	0.15		100 %	0
23.REAR(FRCT)				%	
Acres				%	
24.HOUSELOT				%	
25.BASELOT				%	
26.FRONTAGE 1				%	
27.FRONTAGE 2				%	
28.REAR LAND 1				%	
29.REAR LAND 2				%	

Total Acreage 1.04

Influence Codes

1.USE
2.R/W
3.TOPOGRAPHY
4.SIZE
5.ACCESS
6.RESTRICTIONS
7.SHAPE
8.SEMI-IMPROVED
9.FRACTIONAL

Acres

30.REAR LAND 3
31.REAR LAND 4
32.PASTURE
33.CROP
34.HORTICUL I
35.HORTUCUL II
36.ORCHARD
37.SOFTWOOD
38.MIXED WOOD
39.HARDWOOD
40.WASTE
41.GRAVEL PIT
42.MOBILE HOME SI
43.CONDO SITE
44.EXTRA SET OF L
45.M H HOOK-UP
46.HOLE/SITE

Blue Hill

Map Lot 030-014 | Account 449 | Location 804 PLEASANT ST | Card 1 Of 1 | 5/29/2024

Building Style	**4 CAPE**	
1.CONV.	5.COLONIAL	9.CONDO
2.RANCH	6.SPLIT	10.
3.R RANCH	7.CONTEMP	11.
4.CAPE	8.COTTAGE	12.
Dwelling Units	**1**	
Other Units	**0**	
Stories	**4 ONE & 1/2 STORY**	
1.1	4.1.5	7.3.5
2.2	5.1.75	8.4
3.3	6.2.5	9.
Exterior Walls	**5 SHINGLE**	
1.WOOD	5.SHINGLE	9.OTHER
2.VIN/AL	6.BRK/STN	10.ALUM
3.COMPOS.	7.SINGLE	11.LOG
4.ASBESTOS	8.HARDY/CO	12.STONE
Roof Surface	**1 ASPHALT SHINGLES**	
1.ASPHALT	4.COMPOSIT	7.ROLL
2.SLATE	5.WOOD	8.
3.METAL	6.OTHER	9.
SF Masonry Trim	**0**	
	0	
	0	
Year Built	**2002**	
Year Remodeled	**0**	
Foundation	**1 CONCRETE**	
1.CONCRETE	4.WOOD	7.
2.C BLOCK	5.SLAB	8.
3.BR/STONE	6.PIERS	9.
Basement	**4 FULL BASEMENT**	
1.1/4 BMT	4.FULL BMT	7.
2.1/2 BMT	5.NONE	8.
3.3/4 BMT	6.	9.NONE
Bsmt Gar # Cars	**0**	
Wet Basement	**1 DRY BASEMENT**	
1.DRY	4.DIRT FLR	7.
2.DAMP	5.	8.
3.WET	6.	9.

SF Bsmt Living	**0**	
Fin Bsmt Grade	**0 0**	
	0	
Heat Type	**100%**	**1 HOT WATER BB**
1.HWBB	5.FWA	9.NO HEAT
2.HWCI	6.GRAVWA	10.
3.H PUMP	7.ELECTRIC	11.
4.RADIANT	8.FL/WALL	12.
Cool Type	**0%**	**9 NONE**
1.REFRIG	4.W&C AIR	7.
2.EVAPOR	5.	8.
3.H PUMP	6.	9.NONE
Kitchen Style	**2 TYPICAL**	
1.MODERN	4.OBSOLETE	7.
2.TYPICAL	5.	8.
3.OLD TYPE	6.	9.NONE
Bath(s) Style	**2 TYPICAL BATH(S)**	
1.MODERN	4.OBSOLETE	7.
2.TYPICAL	5.	8.
3.OLD TYPE	6.	9.NONE
# Rooms	**0**	
# Bedrooms	**0**	
# Full Baths	**2**	
# Half Baths	**0**	
# Addn Fixtures	**0**	
# Fireplaces	**0**	

TRIO

Layout	**1 TYPICAL**	
1.TYPICAL	4.	7.
2.INADEQ	5.	8.
3.	6.	9.
Attic	**9 NONE**	
1.1/4 FIN	4.FULL FIN	7.
2.1/2 FIN	5.FL/STAIR	8.
3.3/4 FIN	6.	9.NONE
Insulation	**1 FULL**	
1.FULL	4.MINIMAL	7.
2.HEAVY	5.PARTIAL	8.
3.CAPPED	6.	9.NONE
Unfinished %	**0%**	
Grade & Factor	**3 C 110%**	
1.E GRADE	4.B GRADE	7.AAA GRAD
2.D GRADE	5.A GRADE	8.M&S PRIC
3.C GRADE	6.AA GRADE	9.SAME
SQFT (Footprint)	**896**	
Condition	**4 AVERAGE**	
1.POOR	4.AVG	7.V G
2.FAIR	5.AVG+	8.EXC
3.AVG-	6.GOOD	9.SAME
Phys. % Good	**0%**	
Funct. % Good	**100%**	
Functional Code	**9 NONE**	
1.INCOMP	4.PL/HT	7.
2.OVERBLT	5.DAMAGE/D	8.
3.STYLE	6.	9.NONE
Econ. % Good	**100%**	
Economic Code	**NONE**	
0.None	3.NO POWER	7.
1.LOCATION	4.DAMAGE/D	8.
2.ENCROACH	9.NONE	9.
Entrance Code	**0**	
1.INTERIOR	4.VACANT	7.
2.REFUSAL	5.ESTIMATE	8.
3.INFORMED	6.	9.
Information Code	**0**	
1.OWNER	4.AGENT	7.
2.RELATIVE	5.ESTIMATE	8.
3.TENANT	6.OTHER	9.

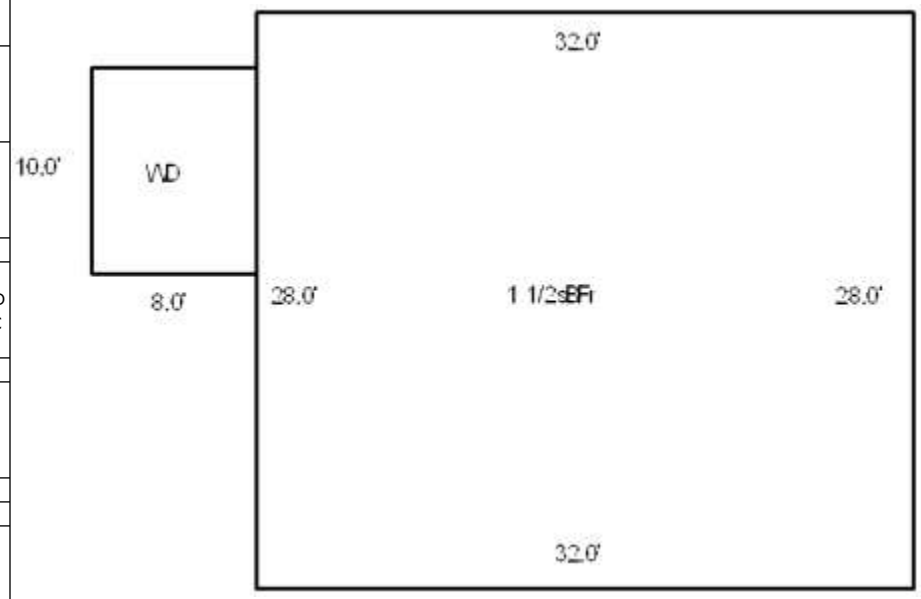

Date Inspected

Additions, Outbuildings & Improvements

Type	Year	Units	Grade	Cond	Phys.	Funct.	Sound Value
68 DECK	0	80	0 0	0	0 %	0 %	
					%	%	
					%	%	
					%	%	
					%	%	
					%	%	
					%	%	
					%	%	
					%	%	
					%	%	

1.ONE STORY FRAM
2.TWO STORY FRAM
3.THREE STORY FR
4.1 & 1/2 STORY
5.1 & 3/4 STORY
6.2 & 1/2 STORY
21.OPEN FRAME POR
22.ENCL PCH/1SFR(
23.FRAME GARAGE
24.FRAME SHED
25.FRAME BAY WIND
26.1SFR OVERHANG
27.UNFIN BASEMENT
28.UNF ATTIC/LOFT
29.FINISHED ATTIC

Map Lot 003-024 Account 451 Location 722 FALLS BRIDGE RD Card 1 Of 1 5/29/2024

CARDINAL CAPITAL PARTNERS, LLC
363 GRAHAM AVE.
BROOKLYN NY 11211

B2106P191 B4368P169

Previous Owner
COOKE, BARBARA FAMILY TRUST
C/O EDWARD S COOKE
PO BOX 1435
BLUE HILL ME 04614 1435
Sale Date: 4/29/2013

Inspection Witnessed By:

X Date

No./Date	Description	Date Insp.

Notes:
12/4/19 - REV, NAH. MOVE CANOPY ON SK.

Blue Hill

Property Data

Neighborhood	**1 NEIGHBORHOOD 1.**
Tree Growth Year	**0**
X Coordinate	**0**
Y Coordinate	**0**
Zone/Land Use	**48 SHORELAND**
Secondary Zone	
Topography	**2 ROLLING**

1.LEVEL	4.BELOW ST	7.ROUGH
2.ROLLING	5.LOW	8.
3.ABOVE ST	6.SWAMPY	9.

Utilities	**4 DRILLED WELL 7 SEPTIC**

1.SUMMER	4.DR WELL	7.SEPTIC
2.WATER	5.DUG WELL	8.SPRING
3.SEWER	6.LAKE WTR	9.NONE

Street	**1 PAVED**

1.PAVED	4.PROPOSED	7.
2.SEMI IMP	5.	8.
3.GRAVEL	6.	9.NONE

	0
SPRINGWORK YEAR	**0**

Sale Data

Sale Date	**4/29/2013**
Price	**400,000**
Sale Type	**2 LAND &**

1.LAND	4.MOBILE	7.
2.L & B	5.OTHER	8.
3.BUILDING	6.	9.

Financing	**7 UNKNOWN.....**

1.CONVENT	4.SELLER	7.UNKNOWN
2.FHA/VA	5.PRIVATE	8.
3.ASSUMED	6.CASH	9.UNKNOWN

Validity	**1 ARMS LENGTH**

1.VALID	4.SPLIT	7.RENOVATE
2.RELATED	5.PARTIAL	8.OTHER
3.DISTRESS	6.EXEMPT	9.

Verified	**5 PUBLIC RECORD**

1.BUYER	4.AGENT	7.FAMILY
2.SELLER	5.PUB REC	8.OTHER
3.LENDER	6.MLS	9.CONFID

Assessment Record

Year	Land	Buildings	Exempt	Total
2011	456,300	123,700	0	580,000
2012	456,300	123,700	0	580,000
2013	387,800	105,200	0	493,000
2014	387,800	105,200	0	493,000
2015	387,800	105,200	0	493,000
2016	387,800	105,200	0	493,000
2017	387,800	105,200	0	493,000
2018	387,800	105,200	0	493,000
2019	387,800	105,200	0	493,000
2020	387,800	105,200	0	493,000
2021	387,800	105,200	0	493,000
2022	387,800	105,200	0	493,000
2023	387,800	105,200	0	493,000
2024	512,000	196,500	0	708,500

Land Data

Front Foot	Type	Effective Frontage	Effective Depth	Influence Factor	Influence Code
11.REGULAR LOT				%	
12.SECONDARY				%	
13.EXCESS FRONTAG				%	
14.REAR LAND				%	
15.MISCELLANEOUS				%	
				%	
				%	
Square Foot		**Square Feet**			
16.REGULAR LOT				%	
17.SECONDARY LOT				%	
18.EXCESS LAND				%	
19.CONDOMINIUM				%	
20.MISCELLANEOUS				%	
				%	
				%	
Fract. Acre		**Acreage/Sites**			
21.HOUSELOT(FRCT)	21	0.50		100 %	0
22.BASELOT(FRCT)	28	1.70		100 %	0
23.REAR(FRCT)				%	
Acres				%	
24.HOUSELOT				%	
25.BASELOT				%	
26.FRONTAGE 1				%	
27.FRONTAGE 2				%	
28.REAR LAND 1				%	
29.REAR LAND 2				%	

Total Acreage 2.20

Influence Codes

1.USE
2.R/W
3.TOPOGRAPHY
4.SIZE
5.ACCESS
6.RESTRICTIONS
7.SHAPE
8.SEMI-IMPROVED
9.FRACTIONAL
Acres
30.REAR LAND 3
31.REAR LAND 4
32.PASTURE
33.CROP
34.HORTICUL I
35.HORTUCUL II
36.ORCHARD
37.SOFTWOOD
38.MIXED WOOD
39.HARDWOOD
40.WASTE
41.GRAVEL PIT
42.MOBILE HOME SI
43.CONDO SITE
44.EXTRA SET OF L
45.M H HOOK-UP
46.HOLE/SITE

Blue Hill

Map Lot 003-024 | Account 451 | Location 722 FALLS BRIDGE RD | Card 1 Of 1 | 5/29/2024

Building Style	**4 CAPE**	
1.CONV.	5.COLONIAL	9.CONDO
2.RANCH	6.SPLIT	10.
3.R RANCH	7.CONTEMP	11.
4.CAPE	8.COTTAGE	12.
Dwelling Units	**1**	
Other Units	**0**	
Stories	**1 ONE STORY**	
1.1	4.1.5	7.3.5
2.2	5.1.75	8.4
3.3	6.2.5	9.
Exterior Walls	**5 SHINGLE**	
1.WOOD	5.SHINGLE	9.OTHER
2.VIN/AL	6.BRK/STN	10.ALUM
3.COMPOS.	7.SINGLE	11.LOG
4.ASBESTOS	8.HARDY/CO	12.STONE
Roof Surface	**1 ASPHALT SHINGLES**	
1.ASPHALT	4.COMPOSIT	7.ROLL
2.SLATE	5.WOOD	8.
3.METAL	6.OTHER	9.
SF Masonry Trim	**0**	
	0	
	0	
Year Built	**1985**	
Year Remodeled	**0**	
Foundation	**1 CONCRETE**	
1.CONCRETE	4.WOOD	7.
2.C BLOCK	5.SLAB	8.
3.BR/STONE	6.PIERS	9.
Basement	**1 1/4 BASEMENT**	
1.1/4 BMT	4.FULL BMT	7.
2.1/2 BMT	5.NONE	8.
3.3/4 BMT	6.	9.NONE
Bsmt Gar # Cars	**0**	
Wet Basement	**1 DRY BASEMENT**	
1.DRY	4.DIRT FLR	7.
2.DAMP	5.	8.
3.WET	6.	9.

SF Bsmt Living	**0**	
Fin Bsmt Grade	**0 0**	
	0	
Heat Type	**100%**	**7 ELECTRIC**
1.HWBB	5.FWA	9.NO HEAT
2.HWCI	6.GRAVWA	10.
3.H PUMP	7.ELECTRIC	11.
4.RADIANT	8.FL/WALL	12.
Cool Type	**0%**	**9 NONE**
1.REFRIG	4.W&C AIR	7.
2.EVAPOR	5.	8.
3.H PUMP	6.	9.NONE
Kitchen Style	**2 TYPICAL**	
1.MODERN	4.OBSOLETE	7.
2.TYPICAL	5.	8.
3.OLD TYPE	6.	9.NONE
Bath(s) Style	**2 TYPICAL BATH(S)**	
1.MODERN	4.OBSOLETE	7.
2.TYPICAL	5.	8.
3.OLD TYPE	6.	9.NONE
# Rooms	**0**	
# Bedrooms	**0**	
# Full Baths	**2**	
# Half Baths	**0**	
# Addn Fixtures	**0**	
# Fireplaces	**0**	

TRIO

Layout	**1 TYPICAL**	
1.TYPICAL	4.	7.
2.INADEQ	5.	8.
3.	6.	9.
Attic	**4 FULL FINISHED**	
1.1/4 FIN	4.FULL FIN	7.
2.1/2 FIN	5.FL/STAIR	8.
3.3/4 FIN	6.	9.NONE
Insulation	**1 FULL**	
1.FULL	4.MINIMAL	7.
2.HEAVY	5.PARTIAL	8.
3.CAPPED	6.	9.NONE
Unfinished %	**0%**	
Grade & Factor	**3 C 105%**	
1.E GRADE	4.B GRADE	7.AAA GRAD
2.D GRADE	5.A GRADE	8.M&S PRIC
3.C GRADE	6.AA GRADE	9.SAME
SQFT (Footprint)	**832**	
Condition	**5 ABOVE AVERAGE**	
1.POOR	4.AVG	7.V G
2.FAIR	5.AVG+	8.EXC
3.AVG-	6.GOOD	9.SAME
Phys. % Good	**0%**	
Funct. % Good	**100%**	
Functional Code	**9 NONE**	
1.INCOMP	4.PL/HT	7.
2.OVERBLT	5.DAMAGE/D	8.
3.STYLE	6.	9.NONE
Econ. % Good	**100%**	
Economic Code	**NONE**	
0.None	3.NO POWER	7.
1.LOCATION	4.DAMAGE/D	8.
2.ENCROACH	9.NONE	9.
Entrance Code	**0**	
1.INTERIOR	4.VACANT	7.
2.REFUSAL	5.ESTIMATE	8.
3.INFORMED	6.	9.
Information Code	**0**	
1.OWNER	4.AGENT	7.
2.RELATIVE	5.ESTIMATE	8.
3.TENANT	6.OTHER	9.

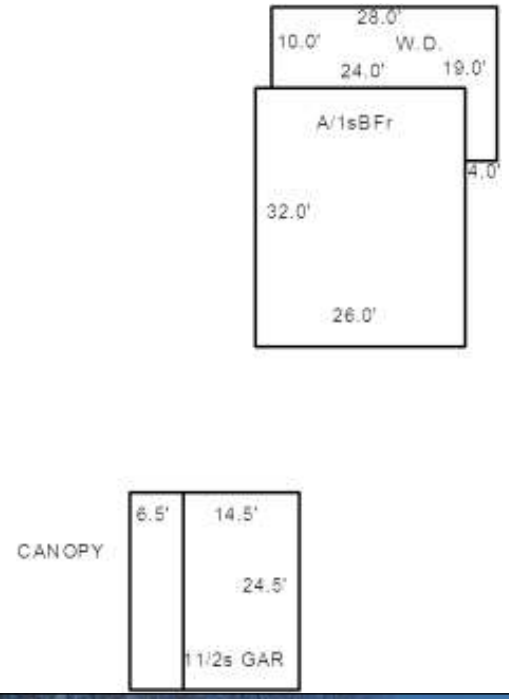

Date Inspected

Additions, Outbuildings & Improvements

Type	Year	Units	Grade	Cond	Phys.	Funct.	Sound Value
68 DECK	0	316	0 0	0	0 %	0 %	
30 Finished 1/2	0	355	2 100	4	0 %	100 %	
57 GARAGE (DET)	0	355	3 100	4	0 %	100 %	
61	0	159	1 100	4	0 %	75 %	
					%	%	
					%	%	
					%	%	
					%	%	
					%	%	
					%	%	

1.ONE STORY FRAM
2.TWO STORY FRAM
3.THREE STORY FR
4.1 & 1/2 STORY
5.1 & 3/4 STORY
6.2 & 1/2 STORY
21.OPEN FRAME POR
22.ENCL PCH/1SFR(
23.FRAME GARAGE
24.FRAME SHED
25.FRAME BAY WIND
26.1SFR OVERHANG
27.UNFIN BASEMENT
28.UNF ATTIC/LOFT
29.FINISHED ATTIC

Map Lot 037-011 | Account 452 | Location LAND- KINGDOM RD | Card 1 Of 1 | 5/29/2024

WOOG, AMANDA R
PINKARD, ROBERT
3808 AVENUE F
AUSTIN TX 78751

B7240P489

Previous Owner
GIFFORD, BENJAMIN
119 BRIDGE POINT ROAD

PENOBSCOT ME 04476
Sale Date: 11/03/2022

Previous Owner
COOKMAN, SANDRA J.
94 HUBBARD ST

CONCORD MA 01742
Sale Date: 3/30/2016

Inspection Witnessed By:

X Date

No./Date	Description	Date Insp.

Notes:

'24 TG REFILED ADJ WOOD TYPE ACRES
'17 ENTERED TG, PER APPLICTION THIS LOT IS 70AC
'16 SPLIT LAND RETAINED BY COOKMAN NOW NEW LOT 11-A OG 23.50 +/- SCALED ACRES
'10 ADJ FOR RP

Blue Hill

Property Data

Neighborhood	**43 NEIGHBORHOOD 43.**
Tree Growth Year	**0**
X Coordinate	**0**
Y Coordinate	**0**
Zone/Land Use	**11 RESIDENTIAL**
Secondary Zone	
Topography	**2 ROLLING**

1.LEVEL	4.BELOW ST	7.ROUGH
2.ROLLING	5.LOW	8.
3.ABOVE ST	6.SWAMPY	9.

Utilities	**9 NONE**

1.SUMMER	4.DR WELL	7.SEPTIC
2.WATER	5.DUG WELL	8.SPRING
3.SEWER	6.LAKE WTR	9.NONE

Street	**3 GRAVEL**

1.PAVED	4.PROPOSED	7.
2.SEMI IMP	5.	8.
3.GRAVEL	6.	9.NONE

	0
SPRINGWORK YEAR	**0**

Sale Data

Sale Date	**11/03/2022**
Price	**830,000**
Sale Type	**2 LAND &**

1.LAND	4.MOBILE	7.
2.L & B	5.OTHER	8.
3.BUILDING	6.	9.

Financing	**9 UNKNOWN**

1.CONVENT	4.SELLER	7.UNKNOWN
2.FHA/VA	5.PRIVATE	8.
3.ASSUMED	6.CASH	9.UNKNOWN

Validity	**4**

1.VALID	4.SPLIT	7.RENOVATE
2.RELATED	5.PARTIAL	8.OTHER
3.DISTRESS	6.EXEMPT	9.

Verified	**5 PUBLIC RECORD**

1.BUYER	4.AGENT	7.FAMILY
2.SELLER	5.PUB REC	8.OTHER
3.LENDER	6.MLS	9.CONFID

Assessment Record

Year	Land	Buildings	Exempt	Total
2011	223,400	0	0	223,400
2012	223,400	0	0	223,400
2013	189,900	0	0	189,900
2014	189,900	0	0	189,900
2015	189,900	0	0	189,900
2016	175,800	0	0	175,800
2017	34,100	0	0	34,100
2018	33,900	0	0	33,900
2019	33,100	0	0	33,100
2020	33,200	0	0	33,200
2021	32,300	0	0	32,300
2022	32,100	0	0	32,100
2023	32,000	0	0	32,000
2024	50,600	0	0	50,600

Land Data

Front Foot	Type	Effective Frontage	Effective Depth	Influence Factor	Influence Code
11.REGULAR LOT				%	
12.SECONDARY				%	
13.EXCESS FRONTAG				%	
14.REAR LAND				%	
15.MISCELLANEOUS				%	
				%	
				%	

Square Foot	Square Feet		
16.REGULAR LOT		%	
17.SECONDARY LOT		%	
18.EXCESS LAND		%	
19.CONDOMINIUM		%	
20.MISCELLANEOUS		%	
		%	
		%	

Fract. Acre	Acreage/Sites			
21.HOUSELOT(FRCT)	25	1.00	100 %	0
22.BASELOT(FRCT)	28	3.00	100 %	0
23.REAR(FRCT)	37	15.00	100 %	0
Acres	38	36.00	100 %	0
24.HOUSELOT	39	4.00	100 %	0
25.BASELOT	40	11.00	100 %	0
26.FRONTAGE 1			%	
27.FRONTAGE 2				
28.REAR LAND 1				
29.REAR LAND 2				

Total Acreage 70.00

Influence Codes

1.USE
2.R/W
3.TOPOGRAPHY
4.SIZE
5.ACCESS
6.RESTRICTIONS
7.SHAPE
8.SEMI-IMPROVED
9.FRACTIONAL
Acres
30.REAR LAND 3
31.REAR LAND 4
32.PASTURE
33.CROP
34.HORTICUL I
35.HORTUCUL II
36.ORCHARD
37.SOFTWOOD
38.MIXED WOOD
39.HARDWOOD
40.WASTE
41.GRAVEL PIT
42.MOBILE HOME SI
43.CONDO SITE
44.EXTRA SET OF L
45.M H HOOK-UP
46.HOLE/SITE

Blue Hill

Map Lot 037-011 | Account 452 | Location LAND- KINGDOM RD | Card 1 Of 1 | 5/29/2024

Building Style **0**		
1.CONV.	5.COLONIAL	9.CONDO
2.RANCH	6.SPLIT	10.
3.R RANCH	7.CONTEMP	11.
4.CAPE	8.COTTAGE	12.
Dwelling Units **0**		
Other Units **0**		
Stories **0**		
1.1	4.1.5	7.3.5
2.2	5.1.75	8.4
3.3	6.2.5	9.
Exterior Walls **0**		
1.WOOD	5.SHINGLE	9.OTHER
2.VIN/AL	6.BRK/STN	10.ALUM
3.COMPOS.	7.SINGLE	11.LOG
4.ASBESTOS	8.HARDY/CO	12.STONE
Roof Surface **0**		
1.ASPHALT	4.COMPOSIT	7.ROLL
2.SLATE	5.WOOD	8.
3.METAL	6.OTHER	9.
SF Masonry Trim **0**		
0		
0		
Year Built **0**		
Year Remodeled **0**		
Foundation **0**		
1.CONCRETE	4.WOOD	7.
2.C BLOCK	5.SLAB	8.
3.BR/STONE	6.PIERS	9.
Basement **0**		
1.1/4 BMT	4.FULL BMT	7.
2.1/2 BMT	5.NONE	8.
3.3/4 BMT	6.	9.NONE
Bsmt Gar # Cars **0**		
Wet Basement **0**		
1.DRY	4.DIRT FLR	7.
2.DAMP	5.	8.
3.WET	6.	9.

SF Bsmt Living **0**		
Fin Bsmt Grade **0 0**		
0		
Heat Type **100%** **0**		
1.HWBB	5.FWA	9.NO HEAT
2.HWCI	6.GRAVWA	10.
3.H PUMP	7.ELECTRIC	11.
4.RADIANT	8.FL/WALL	12.
Cool Type **0%** **9 NONE**		
1.REFRIG	4.W&C AIR	7.
2.EVAPOR	5.	8.
3.H PUMP	6.	9.NONE
Kitchen Style **0**		
1.MODERN	4.OBSOLETE	7.
2.TYPICAL	5.	8.
3.OLD TYPE	6.	9.NONE
Bath(s) Style **0**		
1.MODERN	4.OBSOLETE	7.
2.TYPICAL	5.	8.
3.OLD TYPE	6.	9.NONE
# Rooms **0**		
# Bedrooms **0**		
# Full Baths **0**		
# Half Baths **0**		
# Addn Fixtures **0**		
# Fireplaces **0**		

TRIO

Layout **0**		
1.TYPICAL	4.	7.
2.INADEQ	5.	8.
3.	6.	9.
Attic **0**		
1.1/4 FIN	4.FULL FIN	7.
2.1/2 FIN	5.FL/STAIR	8.
3.3/4 FIN	6.	9.NONE
Insulation **0**		
1.FULL	4.MINIMAL	7.
2.HEAVY	5.PARTIAL	8.
3.CAPPED	6.	9.NONE
Unfinished % **0%**		
Grade & Factor **0 0%**		
1.E GRADE	4.B GRADE	7.AAA GRAD
2.D GRADE	5.A GRADE	8.M&S PRIC
3.C GRADE	6.AA GRADE	9.SAME
SQFT (Footprint) **0**		
Condition **0**		
1.POOR	4.AVG	7.V G
2.FAIR	5.AVG+	8.EXC
3.AVG-	6.GOOD	9.SAME
Phys. % Good **0%**		
Funct. % Good **100%**		
Functional Code **9 NONE**		
1.INCOMP	4.PL/HT	7.
2.OVERBLT	5.DAMAGE/D	8.
3.STYLE	6.	9.NONE
Econ. % Good **100%**		
Economic Code **NONE**		
0.None	3.NO POWER	7.
1.LOCATION	4.DAMAGE/D	8.
2.ENCROACH	9.NONE	9.
Entrance Code **0**		
1.INTERIOR	4.VACANT	7.
2.REFUSAL	5.ESTIMATE	8.
3.INFORMED	6.	9.
Information Code **0**		
1.OWNER	4.AGENT	7.
2.RELATIVE	5.ESTIMATE	8.
3.TENANT	6.OTHER	9.

Date Inspected

Additions, Outbuildings & Improvements

Type	Year	Units	Grade	Cond	Phys.	Funct.	Sound Value
					%	%	
					%	%	
					%	%	
					%	%	
					%	%	
					%	%	
					%	%	
					%	%	
					%	%	
					%	%	

1.ONE STORY FRAM
2.TWO STORY FRAM
3.THREE STORY FR
4.1 & 1/2 STORY
5.1 & 3/4 STORY
6.2 & 1/2 STORY
21.OPEN FRAME POR
22.ENCL PCH/1SFR(
23.FRAME GARAGE
24.FRAME SHED
25.FRAME BAY WIND
26.1SFR OVERHANG
27.UNFIN BASEMENT
28.UNF ATTIC/LOFT
29.FINISHED ATTIC

Map Lot 037-022 | Account 453 | Location 720 KINGDOM RD | Card 1 Of 1 | 5/29/2024

WOOG, AMANDA R
PINKARD, ROBERT
3808 AVENUE F
AUSTIN TX 78751

B7240P489

Previous Owner
GIFFORD, BENJAMIN
119 BRIDGES POINT ROAD

PENOBSCOT ME 04476
Sale Date: 11/03/2022

Previous Owner
COOKMAN, SANDRA J.
94 HUBBARD ST

CONCORD MA 01742
Sale Date: 3/30/2016

Inspection Witnessed By:

X Date

No./Date	Description	Date Insp.

Notes:

4/1/24 NAH, ADD SHED & OLD TT
'24 TG REFILE, ADJ ACRES AND WOOD TYPES
3/19/21-NAH. 1sFr AND HSE APPEAR COMPLETE
3/4/20 - NAH, HSE & 1s N/C. CALL BARN COMP, PHOTO.
3/6/19 - NAH. 1sFR APPEARS MORE DONE. EST HSE @95%. N/C BARN.
9/24/18 DURING T.G. ROSTER UPDATE NOTICED TG AC ENTERED AS S.W. PER APP S/B M.W.
4/24/18 - WITH WORKER, MAIN HSE NEARLY COMP (-SIDING & BOARDS TRIM) 1sFR STILL GUTTED. ADJ FUNC & COND ON ITS OWN. ADJ FUNC OF BARN

Blue Hill

Property Data

Neighborhood	**43 NEIGHBORHOOD 43.**
Tree Growth Year	**0**
X Coordinate	**0**
Y Coordinate	**0**
Zone/Land Use	**11 RESIDENTIAL**
Secondary Zone	
Topography	**2 ROLLING**

1.LEVEL 4.BELOW ST 7.ROUGH
2.ROLLING 5.LOW 8.
3.ABOVE ST 6.SWAMPY 9.

Utilities **4 DRILLED WELL 7 SEPTIC**

1.SUMMER 4.DR WELL 7.SEPTIC
2.WATER 5.DUG WELL 8.SPRING
3.SEWER 6.LAKE WTR 9.NONE

Street **3 GRAVEL**

1.PAVED 4.PROPOSED 7.
2.SEMI IMP 5. 8.
3.GRAVEL 6. 9.NONE

0

SPRINGWORK YEAR **0**

Sale Data

Sale Date	**11/03/2022**
Price	**830,000**
Sale Type	**2 LAND &**

1.LAND 4.MOBILE 7.
2.L & B 5.OTHER 8.
3.BUILDING 6. 9.

Financing **7 UNKNOWN.....**

1.CONVENT 4.SELLER 7.UNKNOWN
2.FHA/VA 5.PRIVATE 8.
3.ASSUMED 6.CASH 9.UNKNOWN

Validity **4**

1.VALID 4.SPLIT 7.RENOVATE
2.RELATED 5.PARTIAL 8.OTHER
3.DISTRESS 6.EXEMPT 9.

Verified **5 PUBLIC RECORD**

1.BUYER 4.AGENT 7.FAMILY
2.SELLER 5.PUB REC 8.OTHER
3.LENDER 6.MLS 9.CONFID

Assessment Record

Year	Land	Buildings	Exempt	Total
2011	151,600	170,800	10,000	312,400
2012	151,600	170,800	10,000	312,400
2013	128,900	145,300	10,000	264,200
2014	128,900	145,300	0	274,200
2015	128,900	145,300	0	274,200
2016	128,900	144,500	0	273,400
2017	52,800	135,300	0	188,100
2018	52,800	158,900	0	211,700
2019	52,900	176,000	0	228,900
2020	52,900	178,000	0	230,900
2021	52,800	187,400	0	240,200
2022	52,800	187,400	0	240,200
2023	52,700	187,400	0	240,100
2024	90,300	379,700	0	470,000

Land Data

Front Foot	Type	Effective Frontage	Effective Depth	Influence Factor	Influence Code
11.REGULAR LOT				%	
12.SECONDARY				%	
13.EXCESS FRONTAG				%	
14.REAR LAND				%	
15.MISCELLANEOUS				%	
				%	
				%	

Square Foot	Square Feet		
16.REGULAR LOT		%	
17.SECONDARY LOT		%	
18.EXCESS LAND		%	
19.CONDOMINIUM		%	
20.MISCELLANEOUS		%	
		%	
		%	

Fract. Acre	Acreage/Sites			
21.HOUSELOT(FRCT)	24	1.00	100 %	0
22.BASELOT(FRCT)	28	5.00	100 %	0
23.REAR(FRCT)	29	6.00	100 %	0
Acres	37	3.00	100 %	0
24.HOUSELOT	38	5.00	100 %	0
25.BASELOT	39	1.00	100 %	0
26.FRONTAGE 1	40	9.00	100 %	0
27.FRONTAGE 2				
28.REAR LAND 1				
29.REAR LAND 2				

Total Acreage 30.00

Influence Codes

1.USE
2.R/W
3.TOPOGRAPHY
4.SIZE
5.ACCESS
6.RESTRICTIONS
7.SHAPE
8.SEMI-IMPROVED
9.FRACTIONAL
Acres
30.REAR LAND 3
31.REAR LAND 4
32.PASTURE
33.CROP
34.HORTICUL I
35.HORTUCUL II
36.ORCHARD
37.SOFTWOOD
38.MIXED WOOD
39.HARDWOOD
40.WASTE
41.GRAVEL PIT
42.MOBILE HOME SI
43.CONDO SITE
44.EXTRA SET OF L
45.M H HOOK-UP
46.HOLE/SITE

Blue Hill

Map Lot 037-022 | Account 453 | Location 720 KINGDOM RD | Card 1 Of 1 | 5/29/2024

Building Style	**1 CONVENTIONAL**	
1.CONV.	5.COLONIAL	9.CONDO
2.RANCH	6.SPLIT	10.
3.R RANCH	7.CONTEMP	11.
4.CAPE	8.COTTAGE	12.
Dwelling Units	**1**	
Other Units	**0**	
Stories	**4 ONE & 1/2 STORY**	
1.1	4.1.5	7.3.5
2.2	5.1.75	8.4
3.3	6.2.5	9.
Exterior Walls	**5 SHINGLE**	
1.WOOD	5.SHINGLE	9.OTHER
2.VIN/AL	6.BRK/STN	10.ALUM
3.COMPOS.	7.SINGLE	11.LOG
4.ASBESTOS	8.HARDY/CO	12.STONE
Roof Surface	**1 ASPHALT SHINGLES**	
1.ASPHALT	4.COMPOSIT	7.ROLL
2.SLATE	5.WOOD	8.
3.METAL	6.OTHER	9.
SF Masonry Trim	**0**	
	0	
	0	
Year Built	**1781**	
Year Remodeled	**0**	
Foundation	**3 BRICK &/OR STONE**	
1.CONCRETE	4.WOOD	7.
2.C BLOCK	5.SLAB	8.
3.BR/STONE	6.PIERS	9.
Basement	**1 1/4 BASEMENT**	
1.1/4 BMT	4.FULL BMT	7.
2.1/2 BMT	5.NONE	8.
3.3/4 BMT	6.	9.NONE
Bsmt Gar # Cars	**0**	
Wet Basement	**2 DAMP BASEMENT**	
1.DRY	4.DIRT FLR	7.
2.DAMP	5.	8.
3.WET	6.	9.

SF Bsmt Living	**0**	
Fin Bsmt Grade	**0 0**	
	0	
Heat Type	**100%**	**1 HOT WATER BB**
1.HWBB	5.FWA	9.NO HEAT
2.HWCI	6.GRAVWA	10.
3.H PUMP	7.ELECTRIC	11.
4.RADIANT	8.FL/WALL	12.
Cool Type	**0%**	**9 NONE**
1.REFRIG	4.W&C AIR	7.
2.EVAPOR	5.	8.
3.H PUMP	6.	9.NONE
Kitchen Style	**2 TYPICAL**	
1.MODERN	4.OBSOLETE	7.
2.TYPICAL	5.	8.
3.OLD TYPE	6.	9.NONE
Bath(s) Style	**2 TYPICAL BATH(S)**	
1.MODERN	4.OBSOLETE	7.
2.TYPICAL	5.	8.
3.OLD TYPE	6.	9.NONE
# Rooms	**0**	
# Bedrooms	**4**	
# Full Baths	**4**	
# Half Baths	**1**	
# Addn Fixtures	**0**	
# Fireplaces	**1**	

TRIO

Layout	**1 TYPICAL**	
1.TYPICAL	4.	7.
2.INADEQ	5.	8.
3.	6.	9.
Attic	**5 FLOOR & STAIRS**	
1.1/4 FIN	4.FULL FIN	7.
2.1/2 FIN	5.FL/STAIR	8.
3.3/4 FIN	6.	9.NONE
Insulation	**9 NONE**	
1.FULL	4.MINIMAL	7.
2.HEAVY	5.PARTIAL	8.
3.CAPPED	6.	9.NONE
Unfinished %	**0%**	
Grade & Factor	**3 C 110%**	
1.E GRADE	4.B GRADE	7.AAA GRAD
2.D GRADE	5.A GRADE	8.M&S PRIC
3.C GRADE	6.AA GRADE	9.SAME
SQFT (Footprint)	**1308**	
Condition	**6 GOOD**	
1.POOR	4.AVG	7.V G
2.FAIR	5.AVG+	8.EXC
3.AVG-	6.GOOD	9.SAME
Phys. % Good	**0%**	
Funct. % Good	**100%**	
Functional Code	**9 NONE**	
1.INCOMP	4.PL/HT	7.
2.OVERBLT	5.DAMAGE/D	8.
3.STYLE	6.	9.NONE
Econ. % Good	**100%**	
Economic Code	**NONE**	
0.None	3.NO POWER	7.
1.LOCATION	4.DAMAGE/D	8.
2.ENCROACH	9.NONE	9.
Entrance Code	**0**	
1.INTERIOR	4.VACANT	7.
2.REFUSAL	5.ESTIMATE	8.
3.INFORMED	6.	9.
Information Code	**0**	
1.OWNER	4.AGENT	7.
2.RELATIVE	5.ESTIMATE	8.
3.TENANT	6.OTHER	9.

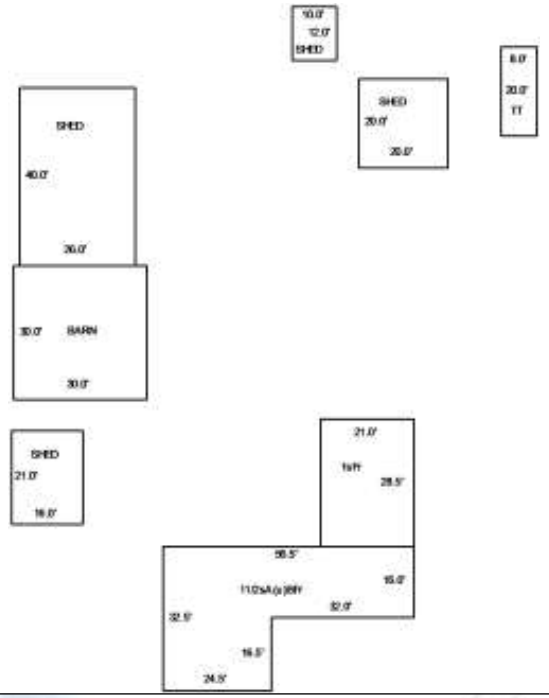

Date Inspected

Additions, Outbuildings & Improvements

Type	Year	Units	Grade	Cond	Phys.	Funct.	Sound Value
1 ONE STORY	0	598	3 110	9	0 %	100 %	
24 FRAME SHED	0	336	2 100	3	0 %	75 %	
67 BARN	0	900	2 100	3	0 %	100 %	
24 FRAME SHED	0	1040	1 100	3	0 %	75 %	
24 FRAME SHED	0	400	2 100	3	0 %	75 %	
24 FRAME SHED	0				%	%	1,200
81	0				%	%	1,500
					%	%	
					%	%	
					%	%	

1.ONE STORY FRAM
2.TWO STORY FRAM
3.THREE STORY FR
4.1 & 1/2 STORY
5.1 & 3/4 STORY
6.2 & 1/2 STORY
21.OPEN FRAME POR
22.ENCL PCH/1SFR(
23.FRAME GARAGE
24.FRAME SHED
25.FRAME BAY WIND
26.1SFR OVERHANG
27.UNFIN BASEMENT
28.UNF ATTIC/LOFT
29.FINISHED ATTIC

Map Lot 038-030 | Account 454 | Location 397 KINGDOM ROAD | Card 1 Of 1 | 5/29/2024

COOKMAN, BOUZHA
94 HUBBARD STREET
COCORD NH 01742

B7299P956

Previous Owner
COOKMAN, SANDRA J
4202 Henderson St.

Greenville TX 75401
Sale Date: 11/20/2023

Inspection Witnessed By:

X Date

No./Date	Description	Date Insp.

Notes:

4/2/24 VAC, ADD T.T.
'24 After owner unknown investigation of neighboring lots it was found this parcel was closer to 19 acres +/- then the previously assessed 41 acres

Blue Hill

Property Data

Neighborhood	**44 NEIGHBORHOOD 44.**
Tree Growth Year	**0**
X Coordinate	**0**
Y Coordinate	**0**
Zone/Land Use	**11 RESIDENTIAL**
Secondary Zone	
Topography	**2 ROLLING**

1.LEVEL	4.BELOW ST	7.ROUGH
2.ROLLING	5.LOW	8.
3.ABOVE ST	6.SWAMPY	9.

Utilities	**9 NONE**

1.SUMMER	4.DR WELL	7.SEPTIC
2.WATER	5.DUG WELL	8.SPRING
3.SEWER	6.LAKE WTR	9.NONE

Street	**3 GRAVEL**

1.PAVED	4.PROPOSED	7.
2.SEMI IMP	5.	8.
3.GRAVEL	6.	9.NONE

	0
SPRINGWORK YEAR	**0**

Sale Data

Sale Date	**11/20/2023**
Price	**10,925**
Sale Type	**1 LAND ONLY**

1.LAND	4.MOBILE	7.
2.L & B	5.OTHER	8.
3.BUILDING	6.	9.

Financing	**7 UNKNOWN.....**

1.CONVENT	4.SELLER	7.UNKNOWN
2.FHA/VA	5.PRIVATE	8.
3.ASSUMED	6.CASH	9.UNKNOWN

Validity	**2 RELATED PARTIES**

1.VALID	4.SPLIT	7.RENOVATE
2.RELATED	5.PARTIAL	8.OTHER
3.DISTRESS	6.EXEMPT	9.

Verified	**5 PUBLIC RECORD**

1.BUYER	4.AGENT	7.FAMILY
2.SELLER	5.PUB REC	8.OTHER
3.LENDER	6.MLS	9.CONFID

Assessment Record

Year	Land	Buildings	Exempt	Total
2011	92,000	0	0	92,000
2012	92,000	0	0	92,000
2013	78,200	0	0	78,200
2014	78,200	0	0	78,200
2015	78,200	0	0	78,200
2016	78,200	0	0	78,200
2017	78,200	0	0	78,200
2018	78,200	0	0	78,200
2019	78,200	0	0	78,200
2020	78,200	0	0	78,200
2021	78,200	0	0	78,200
2022	78,200	0	0	78,200
2023	78,200	0	0	78,200
2024	51,500	1,000	0	52,500

Land Data

Front Foot	Type	Effective Frontage	Effective Depth	Influence Factor	Influence Code
11.REGULAR LOT				%	
12.SECONDARY				%	
13.EXCESS FRONTAG				%	
14.REAR LAND				%	
15.MISCELLANEOUS				%	
				%	
				%	
Square Foot		**Square Feet**			
16.REGULAR LOT				%	
17.SECONDARY LOT				%	
18.EXCESS LAND				%	
19.CONDOMINIUM				%	
20.MISCELLANEOUS				%	
				%	
				%	
Fract. Acre		**Acreage/Sites**			
21.HOUSELOT(FRCT)	25	1.00		100 %	0
22.BASELOT(FRCT)	28	5.00		100 %	0
23.REAR(FRCT)	29	13.00		100 %	0
Acres				%	
24.HOUSELOT				%	
25.BASELOT				%	
26.FRONTAGE 1				%	
27.FRONTAGE 2				%	
28.REAR LAND 1				%	
29.REAR LAND 2				%	

Total Acreage 19.00

Influence Codes

1.USE
2.R/W
3.TOPOGRAPHY
4.SIZE
5.ACCESS
6.RESTRICTIONS
7.SHAPE
8.SEMI-IMPROVED
9.FRACTIONAL
Acres
30.REAR LAND 3
31.REAR LAND 4
32.PASTURE
33.CROP
34.HORTICUL I
35.HORTUCUL II
36.ORCHARD
37.SOFTWOOD
38.MIXED WOOD
39.HARDWOOD
40.WASTE
41.GRAVEL PIT
42.MOBILE HOME SI
43.CONDO SITE
44.EXTRA SET OF L
45.M H HOOK-UP
46.HOLE/SITE

Blue Hill

Map Lot 038-030 | Account 454 | Location 397 KINGDOM ROAD | Card 1 Of 1 | 5/29/2024

Building Style **0**		
1.CONV.	5.COLONIAL	9.CONDO
2.RANCH	6.SPLIT	10.
3.R RANCH	7.CONTEMP	11.
4.CAPE	8.COTTAGE	12.
Dwelling Units **0**		
Other Units **0**		
Stories **0**		
1.1	4.1.5	7.3.5
2.2	5.1.75	8.4
3.3	6.2.5	9.
Exterior Walls **0**		
1.WOOD	5.SHINGLE	9.OTHER
2.VIN/AL	6.BRK/STN	10.ALUM
3.COMPOS.	7.SINGLE	11.LOG
4.ASBESTOS	8.HARDY/CO	12.STONE
Roof Surface **0**		
1.ASPHALT	4.COMPOSIT	7.ROLL
2.SLATE	5.WOOD	8.
3.METAL	6.OTHER	9.
SF Masonry Trim **0**		
0		
0		
Year Built **0**		
Year Remodeled **0**		
Foundation **0**		
1.CONCRETE	4.WOOD	7.
2.C BLOCK	5.SLAB	8.
3.BR/STONE	6.PIERS	9.
Basement **0**		
1.1/4 BMT	4.FULL BMT	7.
2.1/2 BMT	5.NONE	8.
3.3/4 BMT	6.	9.NONE
Bsmt Gar # Cars **0**		
Wet Basement **0**		
1.DRY	4.DIRT FLR	7.
2.DAMP	5.	8.
3.WET	6.	9.

SF Bsmt Living **0**		
Fin Bsmt Grade **0 0**		
0		
Heat Type **100%** **0**		
1.HWBB	5.FWA	9.NO HEAT
2.HWCI	6.GRAVWA	10.
3.H PUMP	7.ELECTRIC	11.
4.RADIANT	8.FL/WALL	12.
Cool Type **0%** **9 NONE**		
1.REFRIG	4.W&C AIR	7.
2.EVAPOR	5.	8.
3.H PUMP	6.	9.NONE
Kitchen Style **0**		
1.MODERN	4.OBSOLETE	7.
2.TYPICAL	5.	8.
3.OLD TYPE	6.	9.NONE
Bath(s) Style **0**		
1.MODERN	4.OBSOLETE	7.
2.TYPICAL	5.	8.
3.OLD TYPE	6.	9.NONE
# Rooms **0**		
# Bedrooms **0**		
# Full Baths **0**		
# Half Baths **0**		
# Addn Fixtures **0**		
# Fireplaces **0**		

TRIO

Layout **0**		
1.TYPICAL	4.	7.
2.INADEQ	5.	8.
3.	6.	9.
Attic **0**		
1.1/4 FIN	4.FULL FIN	7.
2.1/2 FIN	5.FL/STAIR	8.
3.3/4 FIN	6.	9.NONE
Insulation **0**		
1.FULL	4.MINIMAL	7.
2.HEAVY	5.PARTIAL	8.
3.CAPPED	6.	9.NONE
Unfinished % **0%**		
Grade & Factor **0 0%**		
1.E GRADE	4.B GRADE	7.AAA GRAD
2.D GRADE	5.A GRADE	8.M&S PRIC
3.C GRADE	6.AA GRADE	9.SAME
SQFT (Footprint) **0**		
Condition **0**		
1.POOR	4.AVG	7.V G
2.FAIR	5.AVG+	8.EXC
3.AVG-	6.GOOD	9.SAME
Phys. % Good **0%**		
Funct. % Good **100%**		
Functional Code **9 NONE**		
1.INCOMP	4.PL/HT	7.
2.OVERBLT	5.DAMAGE/D	8.
3.STYLE	6.	9.NONE
Econ. % Good **100%**		
Economic Code **NONE**		
0.None	3.NO POWER	7.
1.LOCATION	4.DAMAGE/D	8.
2.ENCROACH	9.NONE	9.
Entrance Code **0**		
1.INTERIOR	4.VACANT	7.
2.REFUSAL	5.ESTIMATE	8.
3.INFORMED	6.	9.
Information Code **0**		
1.OWNER	4.AGENT	7.
2.RELATIVE	5.ESTIMATE	8.
3.TENANT	6.OTHER	9.

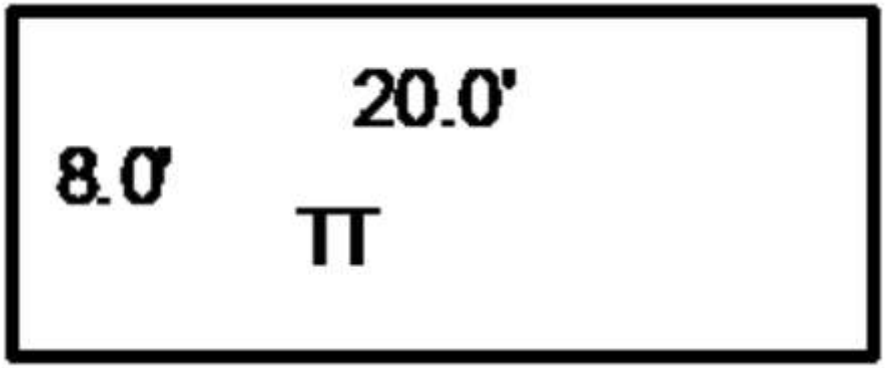

Date Inspected

Additions, Outbuildings & Improvements

Type	Year	Units	Grade	Cond	Phys.	Funct.	Sound Value
81	0				%	%	1,000
					%	%	
					%	%	
					%	%	
					%	%	
					%	%	
					%	%	
					%	%	
					%	%	
					%	%	

1.ONE STORY FRAM
2.TWO STORY FRAM
3.THREE STORY FR
4.1 & 1/2 STORY
5.1 & 3/4 STORY
6.2 & 1/2 STORY
21.OPEN FRAME POR
22.ENCL PCH/1SFR(
23.FRAME GARAGE
24.FRAME SHED
25.FRAME BAY WIND
26.1SFR OVERHANG
27.UNFIN BASEMENT
28.UNF ATTIC/LOFT
29.FINISHED ATTIC

Map Lot 031-005-B | Account 455 | Location 1302 PLEASANT ST | Card 1 Of 1 | 5/29/2024

TAPLIN, COURTNEY N
P.O. BOX 852
BLUE HILL ME 04614

B6077P52 B7308P897

Previous Owner

Blue Hill ME 04614
Sale Date: 12/02/2013

Inspection Witnessed By:

X Date

No./Date	Description	Date Insp.

Notes:

1/21/21-REV NAH. ADD GAR AND CANOPY
1/12/17 REV NAH N/C
4/25/2014 NAH, NEW HSE W/ LOT IMPS
'14 NEW LOT

Blue Hill

Property Data

Neighborhood **61 NEIGHBORHOOD 61.**

Tree Growth Year **0**

X Coordinate **0**

Y Coordinate **0**

Zone/Land Use **11 RESIDENTIAL**

Secondary Zone

Topography **2 ROLLING**

1.LEVEL 4.BELOW ST 7.ROUGH
2.ROLLING 5.LOW 8.
3.ABOVE ST 6.SWAMPY 9.

Utilities **4 DRILLED WELL 7 SEPTIC**

1.SUMMER 4.DR WELL 7.SEPTIC
2.WATER 5.DUG WELL 8.SPRING
3.SEWER 6.LAKE WTR 9.NONE

Street **2 SEMI-IMPROVED**

1.PAVED 4.PROPOSED 7.
2.SEMI IMP 5. 8.
3.GRAVEL 6. 9.NONE

0

SPRINGWORK YEAR **0**

Sale Data

Sale Date

Price

Sale Type

1.LAND 4.MOBILE 7.
2.L & B 5.OTHER 8.
3.BUILDING 6. 9.

Financing

1.CONVENT 4.SELLER 7.UNKNOWN
2.FHA/VA 5.PRIVATE 8.
3.ASSUMED 6.CASH 9.UNKNOWN

Validity

1.VALID 4.SPLIT 7.RENOVATE
2.RELATED 5.PARTIAL 8.OTHER
3.DISTRESS 6.EXEMPT 9.

Verified

1.BUYER 4.AGENT 7.FAMILY
2.SELLER 5.PUB REC 8.OTHER
3.LENDER 6.MLS 9.CONFID

Assessment Record

Year	Land	Buildings	Exempt	Total
2014	39,500	126,500	0	166,000
2015	39,500	126,500	0	166,000
2016	39,500	126,500	15,000	151,000
2017	39,500	126,500	20,000	146,000
2018	39,500	126,500	20,000	146,000
2019	39,500	126,500	19,600	146,400
2020	39,500	126,500	24,500	141,500
2021	39,500	145,600	24,000	161,100
2022	39,500	145,600	23,500	161,600
2023	39,500	145,600	20,250	164,850
2024	86,500	278,300	25,000	339,800

Land Data

Front Foot	Type	Effective Frontage	Effective Depth	Influence Factor	Influence Code
11.REGULAR LOT				%	
12.SECONDARY				%	
13.EXCESS FRONTAG				%	
14.REAR LAND				%	
15.MISCELLANEOUS				%	
				%	
				%	
Square Foot		**Square Feet**			
16.REGULAR LOT				%	
17.SECONDARY LOT				%	
18.EXCESS LAND				%	
19.CONDOMINIUM				%	
20.MISCELLANEOUS				%	
				%	
				%	
Fract. Acre		**Acreage/Sites**			
21.HOUSELOT(FRCT)	24	1.00	100	%	0
22.BASELOT(FRCT)	28	0.50	100	%	0
23.REAR(FRCT)				%	
Acres				%	
24.HOUSELOT				%	
25.BASELOT				%	
26.FRONTAGE 1				%	
27.FRONTAGE 2				%	
28.REAR LAND 1				%	
29.REAR LAND 2				%	

Total Acreage 1.50

Influence Codes

1.USE
2.R/W
3.TOPOGRAPHY
4.SIZE
5.ACCESS
6.RESTRICTIONS
7.SHAPE
8.SEMI-IMPROVED
9.FRACTIONAL
Acres
30.REAR LAND 3
31.REAR LAND 4
32.PASTURE
33.CROP
34.HORTICUL I
35.HORTUCUL II
36.ORCHARD
37.SOFTWOOD
38.MIXED WOOD
39.HARDWOOD
40.WASTE
41.GRAVEL PIT
42.MOBILE HOME SI
43.CONDO SITE
44.EXTRA SET OF L
45.M H HOOK-UP
46.HOLE/SITE

Blue Hill

Map Lot 031-005-B | Account 455 | Location 1302 PLEASANT ST | Card 1 Of 1 | 5/29/2024

Building Style	**2 RANCH**	
1.CONV.	5.COLONIAL	9.CONDO
2.RANCH	6.SPLIT	10.
3.R RANCH	7.CONTEMP	11.
4.CAPE	8.COTTAGE	12.
Dwelling Units	**1**	
Other Units	**0**	
Stories	**1 ONE STORY**	
1.1	4.1.5	7.3.5
2.2	5.1.75	8.4
3.3	6.2.5	9.
Exterior Walls	**2 VINYL/ALUMINUM**	
1.WOOD	5.SHINGLE	9.OTHER
2.VIN/AL	6.BRK/STN	10.ALUM
3.COMPOS.	7.SINGLE	11.LOG
4.ASBESTOS	8.HARDY/CO	12.STONE
Roof Surface	**1 ASPHALT SHINGLES**	
1.ASPHALT	4.COMPOSIT	7.ROLL
2.SLATE	5.WOOD	8.
3.METAL	6.OTHER	9.
SF Masonry Trim	**0**	
	0	
	0	
Year Built	**2013**	
Year Remodeled	**0**	
Foundation	**1 CONCRETE**	
1.CONCRETE	4.WOOD	7.
2.C BLOCK	5.SLAB	8.
3.BR/STONE	6.PIERS	9.
Basement	**5 CRAWL SPACE**	
1.1/4 BMT	4.FULL BMT	7.
2.1/2 BMT	5.NONE	8.
3.3/4 BMT	6.	9.NONE
Bsmt Gar # Cars	**0**	
Wet Basement	**1 DRY BASEMENT**	
1.DRY	4.DIRT FLR	7.
2.DAMP	5.	8.
3.WET	6.	9.

SF Bsmt Living	**0**	
Fin Bsmt Grade	**0 0**	
	0	
Heat Type	**100%**	**1 HOT WATER BB**
1.HWBB	5.FWA	9.NO HEAT
2.HWCI	6.GRAVWA	10.
3.H PUMP	7.ELECTRIC	11.
4.RADIANT	8.FL/WALL	12.
Cool Type	**0%**	**9 NONE**
1.REFRIG	4.W&C AIR	7.
2.EVAPOR	5.	8.
3.H PUMP	6.	9.NONE
Kitchen Style	**2 TYPICAL**	
1.MODERN	4.OBSOLETE	7.
2.TYPICAL	5.	8.
3.OLD TYPE	6.	9.NONE
Bath(s) Style	**2 TYPICAL BATH(S)**	
1.MODERN	4.OBSOLETE	7.
2.TYPICAL	5.	8.
3.OLD TYPE	6.	9.NONE
# Rooms	**0**	
# Bedrooms	**0**	
# Full Baths	**2**	
# Half Baths	**0**	
# Addn Fixtures	**0**	
# Fireplaces	**0**	

TRIO

Layout	**1 TYPICAL**	
1.TYPICAL	4.	7.
2.INADEQ	5.	8.
3.	6.	9.
Attic	**9 NONE**	
1.1/4 FIN	4.FULL FIN	7.
2.1/2 FIN	5.FL/STAIR	8.
3.3/4 FIN	6.	9.NONE
Insulation	**1 FULL**	
1.FULL	4.MINIMAL	7.
2.HEAVY	5.PARTIAL	8.
3.CAPPED	6.	9.NONE
Unfinished %	**0%**	
Grade & Factor	**3 C 100%**	
1.E GRADE	4.B GRADE	7.AAA GRAD
2.D GRADE	5.A GRADE	8.M&S PRIC
3.C GRADE	6.AA GRADE	9.SAME
SQFT (Footprint)	**1568**	
Condition	**4 AVERAGE**	
1.POOR	4.AVG	7.V G
2.FAIR	5.AVG+	8.EXC
3.AVG-	6.GOOD	9.SAME
Phys. % Good	**0%**	
Funct. % Good	**100%**	
Functional Code	**9 NONE**	
1.INCOMP	4.PL/HT	7.
2.OVERBLT	5.DAMAGE/D	8.
3.STYLE	6.	9.NONE
Econ. % Good	**100%**	
Economic Code	**NONE**	
0.None	3.NO POWER	7.
1.LOCATION	4.DAMAGE/D	8.
2.ENCROACH	9.NONE	9.
Entrance Code	**0**	
1.INTERIOR	4.VACANT	7.
2.REFUSAL	5.ESTIMATE	8.
3.INFORMED	6.	9.
Information Code	**0**	
1.OWNER	4.AGENT	7.
2.RELATIVE	5.ESTIMATE	8.
3.TENANT	6.OTHER	9.

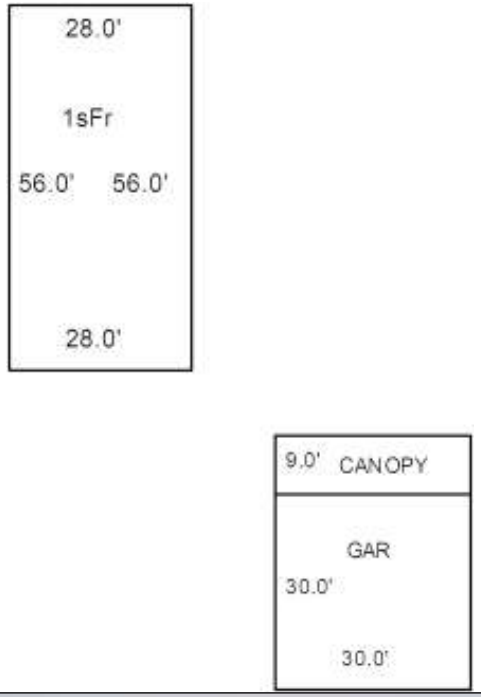

Date Inspected

Additions, Outbuildings & Improvements

Type	Year	Units	Grade	Cond	Phys.	Funct.	Sound Value
23 FRAME GARAGE	2019	900	3 100	4	0 %	100 %	
61	2019	270	2 100	4	0 %	75 %	
					%	%	
					%	%	
					%	%	
					%	%	
					%	%	
					%	%	
					%	%	
					%	%	

1.ONE STORY FRAM
2.TWO STORY FRAM
3.THREE STORY FR
4.1 & 1/2 STORY
5.1 & 3/4 STORY
6.2 & 1/2 STORY
21.OPEN FRAME POR
22.ENCL PCH/1SFR(
23.FRAME GARAGE
24.FRAME SHED
25.FRAME BAY WIND
26.1SFR OVERHANG
27.UNFIN BASEMENT
28.UNF ATTIC/LOFT
29.FINISHED ATTIC

HARBORVIEW APARTMENTS LLC
Cooper, Judith
CAMDEN ME 04843

B7228P379

Previous Owner
COOPER, JUDITH
PO BOX 250

Camden ME 04843
Sale Date: 8/26/2022

Inspection Witnessed By:

X Date

No./Date	Description	Date Insp.

Notes:

2/21/19 - REV, ADD 12X12 GAZEEBO AS SV OP NPA
2/11/15 REV 5 BLDGS TOTAL. 1,2&3 ARE THE SAME AS CRD#1 ON CRD#1,BLDG 4 IS CRD#3 & BLDG 5 IS CRD#2. NOTICED ON CRD#1 BLDG 2&3 MISSED FROM ASSESSMENT, ADD BLDG 2&3 w/ DECKS & PORCHES TO CRD#1 ASSESSMENT, MOVED SHEDS PRICING FROM CRD #1 TO CRD#2 FOR O.B. PRICING SPACE ON CRD#1, ADDED -25% FUNCT TO 2ND SHED.
3/14/11- REV. N/C.

Blue Hill

Property Data

Neighborhood **13 NEIGHBORHOOD 13.**

Tree Growth Year **0**

X Coordinate **0**

Y Coordinate **0**

Zone/Land Use **21 COMMERCIAL USE**

Secondary Zone

Topography **2 ROLLING**

1.LEVEL	4.BELOW ST	7.ROUGH
2.ROLLING	5.LOW	8.
3.ABOVE ST	6.SWAMPY	9.

Utilities **4 DRILLED WELL 3 PUBLIC SEWER**

1.SUMMER	4.DR WELL	7.SEPTIC
2.WATER	5.DUG WELL	8.SPRING
3.SEWER	6.LAKE WTR	9.NONE

Street **1 PAVED**

1.PAVED	4.PROPOSED	7.
2.SEMI IMP	5.	8.
3.GRAVEL	6.	9.NONE

0

SPRINGWORK YEAR **0**

Sale Data

Sale Date **8/26/2022**

Price **1,864,400**

Sale Type **2 LAND &**

1.LAND	4.MOBILE	7.
2.L & B	5.OTHER	8.
3.BUILDING	6.	9.

Financing **7 UNKNOWN.....**

1.CONVENT	4.SELLER	7.UNKNOWN
2.FHA/VA	5.PRIVATE	8.
3.ASSUMED	6.CASH	9.UNKNOWN

Validity **2 RELATED PARTIES**

1.VALID	4.SPLIT	7.RENOVATE
2.RELATED	5.PARTIAL	8.OTHER
3.DISTRESS	6.EXEMPT	9.

Verified **5 PUBLIC RECORD**

1.BUYER	4.AGENT	7.FAMILY
2.SELLER	5.PUB REC	8.OTHER
3.LENDER	6.MLS	9.CONFID

Assessment Record

Year	Land	Buildings	Exempt	Total
2011	708,500	335,900	0	1,044,400
2012	708,500	335,900	0	1,044,400
2013	602,200	285,600	0	887,800
2014	602,200	285,600	0	887,800
2015	602,200	734,300	0	1,336,500
2016	602,200	734,300	0	1,336,500
2017	602,200	734,300	0	1,336,500
2018	602,200	734,300	0	1,336,500
2019	602,200	734,900	0	1,337,100
2020	602,200	734,900	0	1,337,100
2021	602,200	734,900	0	1,337,100
2022	602,200	734,900	0	1,337,100
2023	602,200	734,900	0	1,337,100
2024	1,028,500	1,110,700	0	2,139,200

Land Data

Front Foot	Type	Effective Frontage	Effective Depth	Influence Factor	Influence Code
11.REGULAR LOT				%	
12.SECONDARY				%	
13.EXCESS FRONTAG				%	
14.REAR LAND				%	
15.MISCELLANEOUS				%	
				%	
				%	
Square Foot		**Square Feet**			
16.REGULAR LOT				%	
17.SECONDARY LOT				%	
18.EXCESS LAND				%	
19.CONDOMINIUM				%	
20.MISCELLANEOUS				%	
				%	
				%	
Fract. Acre		**Acreage/Sites**			
21.HOUSELOT(FRCT)	24	4.00		100 %	0
22.BASELOT(FRCT)	28	1.70		100 %	0
23.REAR(FRCT)				%	
Acres				%	
24.HOUSELOT				%	
25.BASELOT				%	
26.FRONTAGE 1				%	
27.FRONTAGE 2				%	
28.REAR LAND 1				%	
29.REAR LAND 2				%	

Total Acreage 5.70

Influence Codes

1.USE
2.R/W
3.TOPOGRAPHY
4.SIZE
5.ACCESS
6.RESTRICTIONS
7.SHAPE
8.SEMI-IMPROVED
9.FRACTIONAL
Acres
30.REAR LAND 3
31.REAR LAND 4
32.PASTURE
33.CROP
34.HORTICUL I
35.HORTUCUL II
36.ORCHARD
37.SOFTWOOD
38.MIXED WOOD
39.HARDWOOD
40.WASTE
41.GRAVEL PIT
42.MOBILE HOME SI
43.CONDO SITE
44.EXTRA SET OF L
45.M H HOOK-UP
46.HOLE/SITE

Blue Hill

Map Lot 016-062 | Account 456 | Location 7 HARBORVIEW CT | Card 1 Of 3 | 5/29/2024

Building Style	**1 CONVENTIONAL**	
1.CONV.	5.COLONIAL	9.CONDO
2.RANCH	6.SPLIT	10.
3.R RANCH	7.CONTEMP	11.
4.CAPE	8.COTTAGE	12.
Dwelling Units	**8**	
Other Units	**0**	
Stories	**2 TWO STORY**	
1.1	4.1.5	7.3.5
2.2	5.1.75	8.4
3.3	6.2.5	9.
Exterior Walls	**5 SHINGLE**	
1.WOOD	5.SHINGLE	9.OTHER
2.VIN/AL	6.BRK/STN	10.ALUM
3.COMPOS.	7.SINGLE	11.LOG
4.ASBESTOS	8.HARDY/CO	12.STONE
Roof Surface	**1 ASPHALT SHINGLES**	
1.ASPHALT	4.COMPOSIT	7.ROLL
2.SLATE	5.WOOD	8.
3.METAL	6.OTHER	9.
SF Masonry Trim	**0**	
	0	
	0	
Year Built	**1976**	
Year Remodeled	**0**	
Foundation	**5 CONCRETE SLAB**	
1.CONCRETE	4.WOOD	7.
2.C BLOCK	5.SLAB	8.
3.BR/STONE	6.PIERS	9.
Basement	**9 NO BASEMENT**	
1.1/4 BMT	4.FULL BMT	7.
2.1/2 BMT	5.NONE	8.
3.3/4 BMT	6.	9.NONE
Bsmt Gar # Cars	**0**	
Wet Basement	**9 NO BASEMENT**	
1.DRY	4.DIRT FLR	7.
2.DAMP	5.	8.
3.WET	6.	9.

SF Bsmt Living	**0**	
Fin Bsmt Grade	**0 0**	
	0	
Heat Type	**100% 7 ELECTRIC**	
1.HWBB	5.FWA	9.NO HEAT
2.HWCI	6.GRAVWA	10.
3.H PUMP	7.ELECTRIC	11.
4.RADIANT	8.FL/WALL	12.
Cool Type	**0% 9 NONE**	
1.REFRIG	4.W&C AIR	7.
2.EVAPOR	5.	8.
3.H PUMP	6.	9.NONE
Kitchen Style	**2 TYPICAL**	
1.MODERN	4.OBSOLETE	7.
2.TYPICAL	5.	8.
3.OLD TYPE	6.	9.NONE
Bath(s) Style	**2 TYPICAL BATH(S)**	
1.MODERN	4.OBSOLETE	7.
2.TYPICAL	5.	8.
3.OLD TYPE	6.	9.NONE
# Rooms	**0**	
# Bedrooms	**0**	
# Full Baths	**8**	
# Half Baths	**0**	
# Addn Fixtures	**0**	
# Fireplaces	**0**	

TRIO

Layout	**1 TYPICAL**	
1.TYPICAL	4.	7.
2.INADEQ	5.	8.
3.	6.	9.
Attic	**9 NONE**	
1.1/4 FIN	4.FULL FIN	7.
2.1/2 FIN	5.FL/STAIR	8.
3.3/4 FIN	6.	9.NONE
Insulation	**1 FULL**	
1.FULL	4.MINIMAL	7.
2.HEAVY	5.PARTIAL	8.
3.CAPPED	6.	9.NONE
Unfinished %	**0%**	
Grade & Factor	**8 M&S PRICING 100%**	
1.E GRADE	4.B GRADE	7.AAA GRAD
2.D GRADE	5.A GRADE	8.M&S PRIC
3.C GRADE	6.AA GRADE	9.SAME
SQFT (Footprint)	**3248**	
Condition	**6 GOOD**	
1.POOR	4.AVG	7.V G
2.FAIR	5.AVG+	8.EXC
3.AVG-	6.GOOD	9.SAME
Phys. % Good	**0%**	
Funct. % Good	**100%**	
Functional Code	**9 NONE**	
1.INCOMP	4.PL/HT	7.
2.OVERBLT	5.DAMAGE/D	8.
3.STYLE	6.	9.NONE
Econ. % Good	**100%**	
Economic Code	**NONE**	
0.None	3.NO POWER	7.
1.LOCATION	4.DAMAGE/D	8.
2.ENCROACH	9.NONE	9.
Entrance Code	**0**	
1.INTERIOR	4.VACANT	7.
2.REFUSAL	5.ESTIMATE	8.
3.INFORMED	6.	9.
Information Code	**0**	
1.OWNER	4.AGENT	7.
2.RELATIVE	5.ESTIMATE	8.
3.TENANT	6.OTHER	9.

QUARTER REVIEW NOTES:

THIS CARD IS FOR (**3**) BLDGS THE SAME SIZE & DESIGN

BLDGS ENTERED AS A GROSS SQ FT OF LIVING AREA

EACH BLDG IS 6496 SQ FT X 3 ALIKE BDGS ENTERED AS

O.B. CODE 132 FOR EACH BLDG

** ALL DECKS & PORCHES ENTERED AS GROSS SQFT ALSO**

DECKS @ 240 SQFT AS CODE 68 FOR EACH BLDG

PORCHES @ 48 SQFT AS CODE 21 FOR EACH BLDG

** @ 2/11/15 QUARTER REVIEW NOTICED ONLY ONE BLDG PRICED **



Date Inspected

Additions, Outbuildings & Improvements

Type	Year	Units	Grade	Cond	Phys.	Funct.	Sound Value
245 AVE 'D' MULTI-	1976	6496	3 100	3	0 %	100 %	
68 DECK	1976	240	3 100	3	0 %	100 %	
21 OPEN FRAME	1976	48	3 100	3	0 %	100 %	
245 AVE 'D' MULTI-	1976	6496	3 100	3	0 %	100 %	
68 DECK	1976	240	3 100	3	0 %	100 %	
21 OPEN FRAME	1976	48	3 100	3	0 %	100 %	
245 AVE 'D' MULTI-	1976	6496	3 100	3	0 %	100 %	
68 DECK	1976	240	3 100	3	0 %	100 %	
21 OPEN FRAME	1976	48	3 100	3	0 %	100 %	
21 OPEN FRAME	1976				%	%	600

1.ONE STORY FRAM
2.TWO STORY FRAM
3.THREE STORY FR
4.1 & 1/2 STORY
5.1 & 3/4 STORY
6.2 & 1/2 STORY
21.OPEN FRAME POR
22.ENCL PCH/1SFR(
23.FRAME GARAGE
24.FRAME SHED
25.FRAME BAY WIND
26.1SFR OVERHANG
27.UNFIN BASEMENT
28.UNF ATTIC/LOFT
29.FINISHED ATTIC

HARBORVIEW APARTMENTS LLC
Cooper, Judith
CAMDEN ME 04843

B7228P379

Previous Owner
COOPER, JUDITH
PO BOX 250

Camden ME 04843
Sale Date: 8/26/2022

Inspection Witnessed By:

X Date

No./Date	Description	Date Insp.

Notes:

Blue Hill

Property Data

Neighborhood	**11 NEIGHBORHOOD 11.**
Tree Growth Year	**0**
X Coordinate	**0**
Y Coordinate	**0**
Zone/Land Use	**21 COMMERCIAL USE**
Secondary Zone	
Topography	**2 ROLLING**

1.LEVEL	4.BELOW ST	7.ROUGH
2.ROLLING	5.LOW	8.
3.ABOVE ST	6.SWAMPY	9.

Utilities **4 DRILLED WELL 3 PUBLIC SEWER**

1.SUMMER	4.DR WELL	7.SEPTIC
2.WATER	5.DUG WELL	8.SPRING
3.SEWER	6.LAKE WTR	9.NONE

Street **1 PAVED**

1.PAVED	4.PROPOSED	7.
2.SEMI IMP	5.	8.
3.GRAVEL	6.	9.NONE

0

SPRINGWORK YEAR **0**

Sale Data

Sale Date	**8/26/2022**
Price	**1,864,400**
Sale Type	**2 LAND &**

1.LAND	4.MOBILE	7.
2.L & B	5.OTHER	8.
3.BUILDING	6.	9.

Financing **7 UNKNOWN.....**

1.CONVENT	4.SELLER	7.UNKNOWN
2.FHA/VA	5.PRIVATE	8.
3.ASSUMED	6.CASH	9.UNKNOWN

Validity **2 RELATED PARTIES**

1.VALID	4.SPLIT	7.RENOVATE
2.RELATED	5.PARTIAL	8.OTHER
3.DISTRESS	6.EXEMPT	9.

Verified **5 PUBLIC RECORD**

1.BUYER	4.AGENT	7.FAMILY
2.SELLER	5.PUB REC	8.OTHER
3.LENDER	6.MLS	9.CONFID

Assessment Record

Year	Land	Buildings	Exempt	Total
2011	0	282,200	0	282,200
2012	0	282,200	0	282,200
2013	0	239,900	0	239,900
2014	0	239,900	0	239,900
2015	0	225,800	0	225,800
2016	0	225,800	0	225,800
2017	0	225,800	0	225,800
2018	0	225,800	0	225,800
2019	0	225,800	0	225,800
2020	0	225,800	0	225,800
2021	0	225,800	0	225,800
2022	0	225,800	0	225,800
2023	0	225,800	0	225,800
2024	0	303,300	0	303,300

Land Data

Front Foot	Type	Effective Frontage	Effective Depth	Influence Factor	Influence Code
11.REGULAR LOT				%	
12.SECONDARY				%	
13.EXCESS FRONTAG				%	
14.REAR LAND				%	
15.MISCELLANEOUS				%	
				%	
				%	

Square Foot	Square Feet		
16.REGULAR LOT		%	
17.SECONDARY LOT		%	
18.EXCESS LAND		%	
19.CONDOMINIUM		%	
20.MISCELLANEOUS		%	
		%	
		%	

Fract. Acre	Acreage/Sites		
21.HOUSELOT(FRCT)		%	
22.BASELOT(FRCT)		%	
23.REAR(FRCT)		%	
Acres		%	
24.HOUSELOT		%	
25.BASELOT		%	
26.FRONTAGE 1		%	
27.FRONTAGE 2		%	
28.REAR LAND 1			
29.REAR LAND 2			

Total Acreage 0.00

Influence Codes

1.USE
2.R/W
3.TOPOGRAPHY
4.SIZE
5.ACCESS
6.RESTRICTIONS
7.SHAPE
8.SEMI-IMPROVED
9.FRACTIONAL
Acres
30.REAR LAND 3
31.REAR LAND 4
32.PASTURE
33.CROP
34.HORTICUL I
35.HORTUCUL II
36.ORCHARD
37.SOFTWOOD
38.MIXED WOOD
39.HARDWOOD
40.WASTE
41.GRAVEL PIT
42.MOBILE HOME SI
43.CONDO SITE
44.EXTRA SET OF L
45.M H HOOK-UP
46.HOLE/SITE

Blue Hill

Map Lot 016-062 | Account 456 | Location 7 HARBORVIEW CT | Card 2 Of 3 | 5/29/2024

Building Style	**1 CONVENTIONAL**	
1.CONV.	5.COLONIAL	9.CONDO
2.RANCH	6.SPLIT	10.
3.R RANCH	7.CONTEMP	11.
4.CAPE	8.COTTAGE	12.
Dwelling Units	**8**	
Other Units	**0**	
Stories	**2 TWO STORY**	
1.1	4.1.5	7.3.5
2.2	5.1.75	8.4
3.3	6.2.5	9.
Exterior Walls	**2 VINYL/ALUMINUM**	
1.WOOD	5.SHINGLE	9.OTHER
2.VIN/AL	6.BRK/STN	10.ALUM
3.COMPOS.	7.SINGLE	11.LOG
4.ASBESTOS	8.HARDY/CO	12.STONE
Roof Surface	**1 ASPHALT SHINGLES**	
1.ASPHALT	4.COMPOSIT	7.ROLL
2.SLATE	5.WOOD	8.
3.METAL	6.OTHER	9.
SF Masonry Trim	**0**	
	0	
	0	
Year Built	**1989**	
Year Remodeled	**0**	
Foundation	**5 CONCRETE SLAB**	
1.CONCRETE	4.WOOD	7.
2.C BLOCK	5.SLAB	8.
3.BR/STONE	6.PIERS	9.
Basement	**9 NO BASEMENT**	
1.1/4 BMT	4.FULL BMT	7.
2.1/2 BMT	5.NONE	8.
3.3/4 BMT	6.	9.NONE
Bsmt Gar # Cars	**0**	
Wet Basement	**9 NO BASEMENT**	
1.DRY	4.DIRT FLR	7.
2.DAMP	5.	8.
3.WET	6.	9.

SF Bsmt Living	**0**	
Fin Bsmt Grade	**0 0**	
	0	
Heat Type	**100%**	**7 ELECTRIC**
1.HWBB	5.FWA	9.NO HEAT
2.HWCI	6.GRAVWA	10.
3.H PUMP	7.ELECTRIC	11.
4.RADIANT	8.FL/WALL	12.
Cool Type	**0%**	**9 NONE**
1.REFRIG	4.W&C AIR	7.
2.EVAPOR	5.	8.
3.H PUMP	6.	9.NONE
Kitchen Style	**2 TYPICAL**	
1.MODERN	4.OBSOLETE	7.
2.TYPICAL	5.	8.
3.OLD TYPE	6.	9.NONE
Bath(s) Style	**2 TYPICAL BATH(S)**	
1.MODERN	4.OBSOLETE	7.
2.TYPICAL	5.	8.
3.OLD TYPE	6.	9.NONE
# Rooms	**0**	
# Bedrooms	**0**	
# Full Baths	**8**	
# Half Baths	**0**	
# Addn Fixtures	**0**	
# Fireplaces	**0**	

TRIO

Layout	**1 TYPICAL**	
1.TYPICAL	4.	7.
2.INADEQ	5.	8.
3.	6.	9.
Attic	**9 NONE**	
1.1/4 FIN	4.FULL FIN	7.
2.1/2 FIN	5.FL/STAIR	8.
3.3/4 FIN	6.	9.NONE
Insulation	**1 FULL**	
1.FULL	4.MINIMAL	7.
2.HEAVY	5.PARTIAL	8.
3.CAPPED	6.	9.NONE
Unfinished %	**0%**	
Grade & Factor	**8 M&S PRICING 100%**	
1.E GRADE	4.B GRADE	7.AAA GRAD
2.D GRADE	5.A GRADE	8.M&S PRIC
3.C GRADE	6.AA GRADE	9.SAME
SQFT (Footprint)	**2628**	
Condition	**4 AVERAGE**	
1.POOR	4.AVG	7.V G
2.FAIR	5.AVG+	8.EXC
3.AVG-	6.GOOD	9.SAME
Phys. % Good	**0%**	
Funct. % Good	**100%**	
Functional Code	**9 NONE**	
1.INCOMP	4.PL/HT	7.
2.OVERBLT	5.DAMAGE/D	8.
3.STYLE	6.	9.NONE
Econ. % Good	**100%**	
Economic Code	**NONE**	
0.None	3.NO POWER	7.
1.LOCATION	4.DAMAGE/D	8.
2.ENCROACH	9.NONE	9.
Entrance Code	**0**	
1.INTERIOR	4.VACANT	7.
2.REFUSAL	5.ESTIMATE	8.
3.INFORMED	6.	9.
Information Code	**0**	
1.OWNER	4.AGENT	7.
2.RELATIVE	5.ESTIMATE	8.
3.TENANT	6.OTHER	9.

QUARTER REVIEW NOTES:

BLDG#5 ENTERED AS GROSS LIVING AREA SQFT OF 5256 SQFT

AS O.B. CODE 132



Date Inspected

Additions, Outbuildings & Improvements

Type	Year	Units	Grade	Cond	Phys.	Funct.	Sound Value
245 AVE 'D' MULTI-	1989	5256	3 100	3	0 %	100 %	
24 FRAME SHED	1990	200	2 100	3	0 %	100 %	
24 FRAME SHED	1990	196	2 100	3	0 %	75 %	
24 FRAME SHED	1990				%	%	800
					%	%	
					%	%	
					%	%	
					%	%	
					%	%	
					%	%	

1.ONE STORY FRAM
2.TWO STORY FRAM
3.THREE STORY FR
4.1 & 1/2 STORY
5.1 & 3/4 STORY
6.2 & 1/2 STORY
21.OPEN FRAME POR
22.ENCL PCH/1SFR(
23.FRAME GARAGE
24.FRAME SHED
25.FRAME BAY WIND
26.1SFR OVERHANG
27.UNFIN BASEMENT
28.UNF ATTIC/LOFT
29.FINISHED ATTIC

HARBORVIEW APARTMENTS LLC
Cooper, Judith
CAMDEN ME 04843

B7228P379

Previous Owner
COOPER, JUDITH
PO BOX 250

Camden ME 04843
Sale Date: 8/26/2022

Inspection Witnessed By:

X Date

No./Date	Description	Date Insp.

Notes:

Blue Hill

Property Data

Neighborhood	**11 NEIGHBORHOOD 11.**
Tree Growth Year	**0**
X Coordinate	**0**
Y Coordinate	**0**
Zone/Land Use	**21 COMMERCIAL USE**
Secondary Zone	
Topography	**2 ROLLING**

1.LEVEL	4.BELOW ST	7.ROUGH
2.ROLLING	5.LOW	8.
3.ABOVE ST	6.SWAMPY	9.

Utilities **4 DRILLED WELL 3 PUBLIC SEWER**

1.SUMMER	4.DR WELL	7.SEPTIC
2.WATER	5.DUG WELL	8.SPRING
3.SEWER	6.LAKE WTR	9.NONE

Street **1 PAVED**

1.PAVED	4.PROPOSED	7.
2.SEMI IMP	5.	8.
3.GRAVEL	6.	9.NONE

0

SPRINGWORK YEAR **0**

Sale Data

Sale Date	**8/26/2022**
Price	**1,864,400**
Sale Type	**2 LAND &**

1.LAND	4.MOBILE	7.
2.L & B	5.OTHER	8.
3.BUILDING	6.	9.

Financing **7 UNKNOWN.....**

1.CONVENT	4.SELLER	7.UNKNOWN
2.FHA/VA	5.PRIVATE	8.
3.ASSUMED	6.CASH	9.UNKNOWN

Validity **2 RELATED PARTIES**

1.VALID	4.SPLIT	7.RENOVATE
2.RELATED	5.PARTIAL	8.OTHER
3.DISTRESS	6.EXEMPT	9.

Verified **5 PUBLIC RECORD**

1.BUYER	4.AGENT	7.FAMILY
2.SELLER	5.PUB REC	8.OTHER
3.LENDER	6.MLS	9.CONFID

Assessment Record

Year	Land	Buildings	Exempt	Total
2011	0	390,600	0	390,600
2012	0	390,600	0	390,600
2013	0	332,000	0	332,000
2014	0	332,000	0	332,000
2015	0	301,500	0	301,500
2016	0	301,500	0	301,500
2017	0	301,500	0	301,500
2018	0	301,500	0	301,500
2019	0	301,500	0	301,500
2020	0	301,500	0	301,500
2021	0	301,500	0	301,500
2022	0	301,500	0	301,500
2023	0	301,500	0	301,500
2024	0	411,200	0	411,200

Land Data

Front Foot	Type	Effective Frontage	Effective Depth	Influence Factor	Influence Code
11.REGULAR LOT				%	
12.SECONDARY				%	
13.EXCESS FRONTAG				%	
14.REAR LAND				%	
15.MISCELLANEOUS				%	
				%	
				%	
Square Foot		**Square Feet**			
16.REGULAR LOT				%	
17.SECONDARY LOT				%	
18.EXCESS LAND				%	
19.CONDOMINIUM				%	
20.MISCELLANEOUS				%	
				%	
				%	
Fract. Acre		**Acreage/Sites**			
21.HOUSELOT(FRCT)				%	
22.BASELOT(FRCT)				%	
23.REAR(FRCT)				%	
Acres				%	
24.HOUSELOT				%	
25.BASELOT				%	
26.FRONTAGE 1				%	
27.FRONTAGE 2				%	
28.REAR LAND 1					
29.REAR LAND 2					

Total Acreage 0.00

Influence Codes

1.USE
2.R/W
3.TOPOGRAPHY
4.SIZE
5.ACCESS
6.RESTRICTIONS
7.SHAPE
8.SEMI-IMPROVED
9.FRACTIONAL

Acres

30.REAR LAND 3
31.REAR LAND 4
32.PASTURE
33.CROP
34.HORTICUL I
35.HORTUCUL II
36.ORCHARD
37.SOFTWOOD
38.MIXED WOOD
39.HARDWOOD
40.WASTE
41.GRAVEL PIT
42.MOBILE HOME SI
43.CONDO SITE
44.EXTRA SET OF L
45.M H HOOK-UP
46.HOLE/SITE

Blue Hill

Map Lot 016-062 | Account 456 | Location 7 HARBORVIEW CT | Card 3 Of 3 | 5/29/2024

Building Style	**1 CONVENTIONAL**	
1.CONV.	5.COLONIAL	9.CONDO
2.RANCH	6.SPLIT	10.
3.R RANCH	7.CONTEMP	11.
4.CAPE	8.COTTAGE	12.
Dwelling Units	**8**	
Other Units	**0**	
Stories	**2 TWO STORY**	
1.1	4.1.5	7.3.5
2.2	5.1.75	8.4
3.3	6.2.5	9.
Exterior Walls	**5 SHINGLE**	
1.WOOD	5.SHINGLE	9.OTHER
2.VIN/AL	6.BRK/STN	10.ALUM
3.COMPOS.	7.SINGLE	11.LOG
4.ASBESTOS	8.HARDY/CO	12.STONE
Roof Surface	**1 ASPHALT SHINGLES**	
1.ASPHALT	4.COMPOSIT	7.ROLL
2.SLATE	5.WOOD	8.
3.METAL	6.OTHER	9.
SF Masonry Trim	**0**	
	0	
	0	
Year Built	**1989**	
Year Remodeled	**0**	
Foundation	**5 CONCRETE SLAB**	
1.CONCRETE	4.WOOD	7.
2.C BLOCK	5.SLAB	8.
3.BR/STONE	6.PIERS	9.
Basement	**9 NO BASEMENT**	
1.1/4 BMT	4.FULL BMT	7.
2.1/2 BMT	5.NONE	8.
3.3/4 BMT	6.	9.NONE
Bsmt Gar # Cars	**0**	
Wet Basement	**9 NO BASEMENT**	
1.DRY	4.DIRT FLR	7.
2.DAMP	5.	8.
3.WET	6.	9.

SF Bsmt Living	**0**	
Fin Bsmt Grade	**0 0**	
	0	
Heat Type	**100% 7 ELECTRIC**	
1.HWBB	5.FWA	9.NO HEAT
2.HWCI	6.GRAVWA	10.
3.H PUMP	7.ELECTRIC	11.
4.RADIANT	8.FL/WALL	12.
Cool Type	**0% 9 NONE**	
1.REFRIG	4.W&C AIR	7.
2.EVAPOR	5.	8.
3.H PUMP	6.	9.NONE
Kitchen Style	**2 TYPICAL**	
1.MODERN	4.OBSOLETE	7.
2.TYPICAL	5.	8.
3.OLD TYPE	6.	9.NONE
Bath(s) Style	**2 TYPICAL BATH(S)**	
1.MODERN	4.OBSOLETE	7.
2.TYPICAL	5.	8.
3.OLD TYPE	6.	9.NONE
# Rooms	**0**	
# Bedrooms	**0**	
# Full Baths	**8**	
# Half Baths	**0**	
# Addn Fixtures	**0**	
# Fireplaces	**0**	

TRIO

Layout	**1 TYPICAL**	
1.TYPICAL	4.	7.
2.INADEQ	5.	8.
3.	6.	9.
Attic	**9 NONE**	
1.1/4 FIN	4.FULL FIN	7.
2.1/2 FIN	5.FL/STAIR	8.
3.3/4 FIN	6.	9.NONE
Insulation	**1 FULL**	
1.FULL	4.MINIMAL	7.
2.HEAVY	5.PARTIAL	8.
3.CAPPED	6.	9.NONE
Unfinished %	**0%**	
Grade & Factor	**8 M&S PRICING 100%**	
1.E GRADE	4.B GRADE	7.AAA GRAD
2.D GRADE	5.A GRADE	8.M&S PRIC
3.C GRADE	6.AA GRADE	9.SAME
SQFT (Footprint)	**3588**	
Condition	**4 AVERAGE**	
1.POOR	4.AVG	7.V G
2.FAIR	5.AVG+	8.EXC
3.AVG-	6.GOOD	9.SAME
Phys. % Good	**0%**	
Funct. % Good	**100%**	
Functional Code	**9 NONE**	
1.INCOMP	4.PL/HT	7.
2.OVERBLT	5.DAMAGE/D	8.
3.STYLE	6.	9.NONE
Econ. % Good	**100%**	
Economic Code	**NONE**	
0.None	3.NO POWER	7.
1.LOCATION	4.DAMAGE/D	8.
2.ENCROACH	9.NONE	9.
Entrance Code	**0**	
1.INTERIOR	4.VACANT	7.
2.REFUSAL	5.ESTIMATE	8.
3.INFORMED	6.	9.
Information Code	**0**	
1.OWNER	4.AGENT	7.
2.RELATIVE	5.ESTIMATE	8.
3.TENANT	6.OTHER	9.

QUARTER REVIEW NOTES:

BLDG#4 ENTERED AS A GROSS LIVING AREA SQFT OF 7176 SQFT

AS O.B. CODE 132

** ALL DECKS AND PORCHES ALSO ENTERED AS GROSS SQFT

DECK @ 192 SQFT AS O.B. CODE 68

PORCH @ 168 SQ FT AS O.B. CODE 21

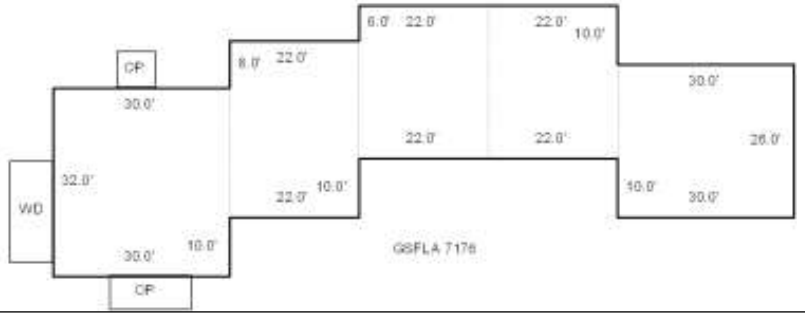

Date Inspected

Additions, Outbuildings & Improvements

Type	Year	Units	Grade	Cond	Phys.	Funct.	Sound Value
245 AVE 'D' MULTI-	1989	7176	3 100	3	0 %	100 %	
68 DECK	1989	192	3 100	3	0 %	100 %	
21 OPEN FRAME	1989	168	3 100	3	0 %	100 %	
					%	%	
					%	%	
					%	%	
					%	%	
					%	%	
					%	%	
					%	%	

1.ONE STORY FRAM
2.TWO STORY FRAM
3.THREE STORY FR
4.1 & 1/2 STORY
5.1 & 3/4 STORY
6.2 & 1/2 STORY
21.OPEN FRAME POR
22.ENCL PCH/1SFR(
23.FRAME GARAGE
24.FRAME SHED
25.FRAME BAY WIND
26.1SFR OVERHANG
27.UNFIN BASEMENT
28.UNF ATTIC/LOFT
29.FINISHED ATTIC

Map Lot 030-007-B | Account 457 | Location PLEASANT ST | Card 1 Of 1 | 5/29/2024

DANICO, JOHN
736 PLEASANT STREET
BLUE HILL ME 04614

B6103P220 B6798P109 B6915P317

Property Data

Neighborhood **61 NEIGHBORHOOD 61.**

Tree Growth Year **0**

X Coordinate **0**

Y Coordinate **0**

Zone/Land Use **11 RESIDENTIAL**

Secondary Zone

Topography **2 ROLLING**

1.LEVEL	4.BELOW ST	7.ROUGH
2.ROLLING	5.LOW	8.
3.ABOVE ST	6.SWAMPY	9.

Utilities

1.SUMMER	4.DR WELL	7.SEPTIC
2.WATER	5.DUG WELL	8.SPRING
3.SEWER	6.LAKE WTR	9.NONE

Street **3 GRAVEL**

1.PAVED	4.PROPOSED	7.
2.SEMI IMP	5.	8.
3.GRAVEL	6.	9.NONE

0

SPRINGWORK YEAR **0**

Sale Data

Sale Date

Price

Sale Type

1.LAND	4.MOBILE	7.
2.L & B	5.OTHER	8.
3.BUILDING	6.	9.

Financing

1.CONVENT	4.SELLER	7.UNKNOWN
2.FHA/VA	5.PRIVATE	8.
3.ASSUMED	6.CASH	9.UNKNOWN

Validity

1.VALID	4.SPLIT	7.RENOVATE
2.RELATED	5.PARTIAL	8.OTHER
3.DISTRESS	6.EXEMPT	9.

Verified

1.BUYER	4.AGENT	7.FAMILY
2.SELLER	5.PUB REC	8.OTHER
3.LENDER	6.MLS	9.CONFID

Assessment Record

Year	Land	Buildings	Exempt	Total
2014	81,600	0	0	81,600
2015	81,600	0	0	81,600
2016	81,600	0	0	81,600
2017	81,600	0	0	81,600
2018	81,600	0	0	81,600
2019	81,600	0	0	81,600
2020	81,600	0	0	81,600
2021	81,600	0	0	81,600
2022	81,600	0	0	81,600
2023	81,600	0	0	81,600
2024	75,000	0	0	75,000

Land Data

Front Foot	Type	Effective Frontage	Effective Depth	Influence Factor	Influence Code
11.REGULAR LOT				%	
12.SECONDARY				%	
13.EXCESS FRONTAG				%	
14.REAR LAND				%	
15.MISCELLANEOUS				%	
				%	
				%	
Square Foot		**Square Feet**			
16.REGULAR LOT				%	
17.SECONDARY LOT				%	
18.EXCESS LAND				%	
19.CONDOMINIUM				%	
20.MISCELLANEOUS				%	
				%	
				%	
Fract. Acre		**Acreage/Sites**			
21.HOUSELOT(FRCT)	29	50.00		100 %	0
22.BASELOT(FRCT)				%	
23.REAR(FRCT)				%	
Acres				%	
24.HOUSELOT				%	
25.BASELOT				%	
26.FRONTAGE 1				%	
27.FRONTAGE 2				%	
28.REAR LAND 1				%	
29.REAR LAND 2				%	

Total Acreage 50.00

Influence Codes

1.USE
2.R/W
3.TOPOGRAPHY
4.SIZE
5.ACCESS
6.RESTRICTIONS
7.SHAPE
8.SEMI-IMPROVED
9.FRACTIONAL
Acres
30.REAR LAND 3
31.REAR LAND 4
32.PASTURE
33.CROP
34.HORTICUL I
35.HORTUCUL II
36.ORCHARD
37.SOFTWOOD
38.MIXED WOOD
39.HARDWOOD
40.WASTE
41.GRAVEL PIT
42.MOBILE HOME SI
43.CONDO SITE
44.EXTRA SET OF L
45.M H HOOK-UP
46.HOLE/SITE

Inspection Witnessed By:

X Date

No./Date	Description	Date Insp.

Notes:
'14 NEW LOT 50AC +/- SCALED FROM LOT 7A

Blue Hill

Blue Hill

Map Lot 030-007-B | Account 457 | Location PLEASANT ST | Card 1 Of 1 | 5/29/2024

Building Style		
1.CONV.	5.COLONIAL	9.CONDO
2.RANCH	6.SPLIT	10.
3.R RANCH	7.CONTEMP	11.
4.CAPE	8.COTTAGE	12.

Dwelling Units
Other Units

Stories		
1.1	4.1.5	7.3.5
2.2	5.1.75	8.4
3.3	6.2.5	9.

Exterior Walls		
1.WOOD	5.SHINGLE	9.OTHER
2.VIN/AL	6.BRK/STN	10.ALUM
3.COMPOS.	7.SINGLE	11.LOG
4.ASBESTOS	8.HARDY/CO	12.STONE

Roof Surface		
1.ASPHALT	4.COMPOSIT	7.ROLL
2.SLATE	5.WOOD	8.
3.METAL	6.OTHER	9.

SF Masonry Trim

Year Built
Year Remodeled

Foundation		
1.CONCRETE	4.WOOD	7.
2.C BLOCK	5.SLAB	8.
3.BR/STONE	6.PIERS	9.

Basement		
1.1/4 BMT	4.FULL BMT	7.
2.1/2 BMT	5.NONE	8.
3.3/4 BMT	6.	9.NONE

Bsmt Gar # Cars

Wet Basement		
1.DRY	4.DIRT FLR	7.
2.DAMP	5.	8.
3.WET	6.	9.

SF Bsmt Living
Fin Bsmt Grade

Heat Type		
1.HWBB	5.FWA	9.NO HEAT
2.HWCI	6.GRAVWA	10.
3.H PUMP	7.ELECTRIC	11.
4.RADIANT	8.FL/WALL	12.

Cool Type		
1.REFRIG	4.W&C AIR	7.
2.EVAPOR	5.	8.
3.H PUMP	6.	9.NONE

Kitchen Style		
1.MODERN	4.OBSOLETE	7.
2.TYPICAL	5.	8.
3.OLD TYPE	6.	9.NONE

Bath(s) Style		
1.MODERN	4.OBSOLETE	7.
2.TYPICAL	5.	8.
3.OLD TYPE	6.	9.NONE

Rooms
Bedrooms
Full Baths
Half Baths
Addn Fixtures
Fireplaces

TRIO

Layout		
1.TYPICAL	4.	7.
2.INADEQ	5.	8.
3.	6.	9.

Attic		
1.1/4 FIN	4.FULL FIN	7.
2.1/2 FIN	5.FL/STAIR	8.
3.3/4 FIN	6.	9.NONE

Insulation		
1.FULL	4.MINIMAL	7.
2.HEAVY	5.PARTIAL	8.
3.CAPPED	6.	9.NONE

Unfinished %

Grade & Factor		
1.E GRADE	4.B GRADE	7.AAA GRAD
2.D GRADE	5.A GRADE	8.M&S PRIC
3.C GRADE	6.AA GRADE	9.SAME

SQFT (Footprint)

Condition		
1.POOR	4.AVG	7.V G
2.FAIR	5.AVG+	8.EXC
3.AVG-	6.GOOD	9.SAME

Phys. % Good
Funct. % Good

Functional Code		
1.INCOMP	4.PL/HT	7.
2.OVERBLT	5.DAMAGE/D	8.
3.STYLE	6.	9.NONE

Econ. % Good

Economic Code		
0.None	3.NO POWER	7.
1.LOCATION	4.DAMAGE/D	8.
2.ENCROACH	9.NONE	9.

Entrance Code **0**		
1.INTERIOR	4.VACANT	7.
2.REFUSAL	5.ESTIMATE	8.
3.INFORMED	6.	9.

Information Code **0**		
1.OWNER	4.AGENT	7.
2.RELATIVE	5.ESTIMATE	8.
3.TENANT	6.OTHER	9.

Date Inspected

Additions, Outbuildings & Improvements

Type	Year	Units	Grade	Cond	Phys.	Funct.	Sound Value
					%	%	
					%	%	
					%	%	
					%	%	
					%	%	
					%	%	
					%	%	
					%	%	
					%	%	
					%	%	

1.ONE STORY FRAM
2.TWO STORY FRAM
3.THREE STORY FR
4.1 & 1/2 STORY
5.1 & 3/4 STORY
6.2 & 1/2 STORY
21.OPEN FRAME POR
22.ENCL PCH/1SFR(
23.FRAME GARAGE
24.FRAME SHED
25.FRAME BAY WIND
26.1SFR OVERHANG
27.UNFIN BASEMENT
28.UNF ATTIC/LOFT
29.FINISHED ATTIC

Map Lot 009-028-1 | Account 458 | Location 132 PARKER LN | Card 1 Of 1 | 5/29/2024

DIETRICH, H RICHARD III
DIETRICH, GINGER H
6111 KENNEDY DRIVE
CHEVY CHASE MD 20815

B6072P63

Previous Owner
KERR, BREENE M, SHERYL V
c/o Anchin, Block & Anchin LLp
1375 Broadway, 21st Floor
New York NY 10018
Sale Date: 7/11/2013

Inspection Witnessed By:

X Date

No./Date	Description	Date Insp.

Notes:

10/5/20 SITE REVIEW w/CARETAKER, N/C
1/25/16- REV VAC ADJ SQ FT OF SHED.

Blue Hill

Property Data

Neighborhood	**38 NEIGHBORHOOD 38.**
Tree Growth Year	**0**
X Coordinate	**0**
Y Coordinate	**0**
Zone/Land Use	**11 RESIDENTIAL**
Secondary Zone	
Topography	**2 ROLLING**

1.LEVEL 4.BELOW ST 7.ROUGH
2.ROLLING 5.LOW 8.
3.ABOVE ST 6.SWAMPY 9.

Utilities **4 DRILLED WELL 7 SEPTIC**

1.SUMMER 4.DR WELL 7.SEPTIC
2.WATER 5.DUG WELL 8.SPRING
3.SEWER 6.LAKE WTR 9.NONE

Street **3 GRAVEL**

1.PAVED 4.PROPOSED 7.
2.SEMI IMP 5. 8.
3.GRAVEL 6. 9.NONE

0

SPRINGWORK YEAR **0**

Sale Data

Sale Date	**7/11/2013**
Price	**3,100,000**
Sale Type	**2 LAND &**

1.LAND 4.MOBILE 7.
2.L & B 5.OTHER 8.
3.BUILDING 6. 9.

Financing **7 UNKNOWN.....**

1.CONVENT 4.SELLER 7.UNKNOWN
2.FHA/VA 5.PRIVATE 8.
3.ASSUMED 6.CASH 9.UNKNOWN

Validity **1 ARMS LENGTH**

1.VALID 4.SPLIT 7.RENOVATE
2.RELATED 5.PARTIAL 8.OTHER
3.DISTRESS 6.EXEMPT 9.

Verified **5 PUBLIC RECORD**

1.BUYER 4.AGENT 7.FAMILY
2.SELLER 5.PUB REC 8.OTHER
3.LENDER 6.MLS 9.CONFID

Assessment Record

Year	Land	Buildings	Exempt	Total
2011	166,600	369,800	0	536,400
2012	166,600	369,800	0	536,400
2013	141,600	314,300	0	455,900
2014	141,600	314,300	0	455,900
2015	141,600	314,300	0	455,900
2016	141,600	320,300	0	461,900
2017	141,600	320,300	0	461,900
2018	141,600	320,300	0	461,900
2019	141,600	320,300	0	461,900
2020	141,600	320,300	0	461,900
2021	141,600	320,300	0	461,900
2022	141,600	320,300	0	461,900
2023	141,600	320,300	0	461,900
2024	220,800	303,500	0	524,300

Land Data

Front Foot	Type	Effective Frontage	Effective Depth	Influence Factor	Influence Code
11.REGULAR LOT				%	
12.SECONDARY				%	
13.EXCESS FRONTAG				%	
14.REAR LAND				%	
15.MISCELLANEOUS				%	
				%	
				%	
Square Foot		**Square Feet**			
16.REGULAR LOT				%	
17.SECONDARY LOT				%	
18.EXCESS LAND				%	
19.CONDOMINIUM				%	
20.MISCELLANEOUS				%	
				%	
				%	
Fract. Acre		**Acreage/Sites**			
21.HOUSELOT(FRCT)	21	0.75		75 %	8
22.BASELOT(FRCT)				%	
23.REAR(FRCT)				%	
Acres				%	
24.HOUSELOT				%	
25.BASELOT				%	
26.FRONTAGE 1				%	
27.FRONTAGE 2				%	
28.REAR LAND 1					
29.REAR LAND 2					

Total Acreage 0.75

Influence Codes

1.USE
2.R/W
3.TOPOGRAPHY
4.SIZE
5.ACCESS
6.RESTRICTIONS
7.SHAPE
8.SEMI-IMPROVED
9.FRACTIONAL
Acres
30.REAR LAND 3
31.REAR LAND 4
32.PASTURE
33.CROP
34.HORTICUL I
35.HORTUCUL II
36.ORCHARD
37.SOFTWOOD
38.MIXED WOOD
39.HARDWOOD
40.WASTE
41.GRAVEL PIT
42.MOBILE HOME SI
43.CONDO SITE
44.EXTRA SET OF L
45.M H HOOK-UP
46.HOLE/SITE

Blue Hill

Map Lot 009-028-1 | Account 458 | Location 132 PARKER LN | Card 1 Of 1 | 5/29/2024

Building Style		
1.CONV.	5.COLONIAL	9.CONDO
2.RANCH	6.SPLIT	10.
3.R RANCH	7.CONTEMP	11.
4.CAPE	8.COTTAGE	12.

Dwelling Units
Other Units

Stories		
1.1	4.1.5	7.3.5
2.2	5.1.75	8.4
3.3	6.2.5	9.

Exterior Walls		
1.WOOD	5.SHINGLE	9.OTHER
2.VIN/AL	6.BRK/STN	10.ALUM
3.COMPOS.	7.SINGLE	11.LOG
4.ASBESTOS	8.HARDY/CO	12.STONE

Roof Surface		
1.ASPHALT	4.COMPOSIT	7.ROLL
2.SLATE	5.WOOD	8.
3.METAL	6.OTHER	9.

SF Masonry Trim
Year Built
Year Remodeled

Foundation		
1.CONCRETE	4.WOOD	7.
2.C BLOCK	5.SLAB	8.
3.BR/STONE	6.PIERS	9.

Basement		
1.1/4 BMT	4.FULL BMT	7.
2.1/2 BMT	5.NONE	8.
3.3/4 BMT	6.	9.NONE

Bsmt Gar # Cars

Wet Basement		
1.DRY	4.DIRT FLR	7.
2.DAMP	5.	8.
3.WET	6.	9.

SF Bsmt Living
Fin Bsmt Grade

Heat Type		
1.HWBB	5.FWA	9.NO HEAT
2.HWCI	6.GRAVWA	10.
3.H PUMP	7.ELECTRIC	11.
4.RADIANT	8.FL/WALL	12.

Cool Type		
1.REFRIG	4.W&C AIR	7.
2.EVAPOR	5.	8.
3.H PUMP	6.	9.NONE

Kitchen Style		
1.MODERN	4.OBSOLETE	7.
2.TYPICAL	5.	8.
3.OLD TYPE	6.	9.NONE

Bath(s) Style		
1.MODERN	4.OBSOLETE	7.
2.TYPICAL	5.	8.
3.OLD TYPE	6.	9.NONE

Rooms
Bedrooms
Full Baths
Half Baths
Addn Fixtures
Fireplaces

TRIO

Layout		
1.TYPICAL	4.	7.
2.INADEQ	5.	8.
3.	6.	9.

Attic		
1.1/4 FIN	4.FULL FIN	7.
2.1/2 FIN	5.FL/STAIR	8.
3.3/4 FIN	6.	9.NONE

Insulation		
1.FULL	4.MINIMAL	7.
2.HEAVY	5.PARTIAL	8.
3.CAPPED	6.	9.NONE

Unfinished %

Grade & Factor		
1.E GRADE	4.B GRADE	7.AAA GRAD
2.D GRADE	5.A GRADE	8.M&S PRIC
3.C GRADE	6.AA GRADE	9.SAME

SQFT (Footprint)

Condition		
1.POOR	4.AVG	7.V G
2.FAIR	5.AVG+	8.EXC
3.AVG-	6.GOOD	9.SAME

Phys. % Good
Funct. % Good

Functional Code		
1.INCOMP	4.PL/HT	7.
2.OVERBLT	5.DAMAGE/D	8.
3.STYLE	6.	9.NONE

Econ. % Good

Economic Code		
0.None	3.NO POWER	7.
1.LOCATION	4.DAMAGE/D	8.
2.ENCROACH	9.NONE	9.

Entrance Code **0**		
1.INTERIOR	4.VACANT	7.
2.REFUSAL	5.ESTIMATE	8.
3.INFORMED	6.	9.

Information Code **0**		
1.OWNER	4.AGENT	7.
2.RELATIVE	5.ESTIMATE	8.
3.TENANT	6.OTHER	9.

Date Inspected

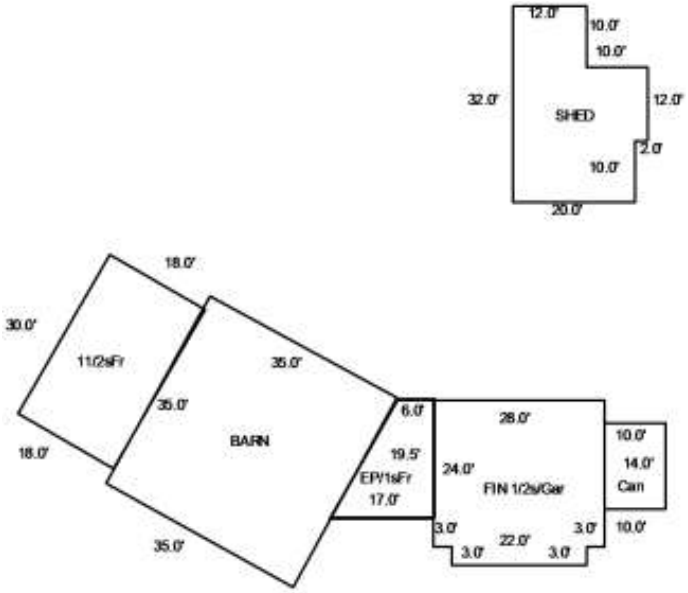

KITCHEN/1 FULL BATH/1 HALF BATH
IN GRADE

Additions, Outbuildings & Improvements

Type	Year	Units	Grade	Cond	Phys.	Funct.	Sound Value
22 ENCL	1998	224	5 100	4	0 %	100 %	
1 ONE STORY	1998	224	4 100	4	0 %	100 %	
67 BARN	1998	1228	5 100	4	0 %	100 %	
30 Finished 1/2	1998	738	5 100	4	0 %	100 %	
23 FRAME GARAGE	1998	738	5 100	4	0 %	75 %	
61	2002	140	2 100	4	0 %	75 %	
24 FRAME SHED	2002	584	5 100	4	0 %	75 %	
4 1 & 1/2 STORY FR	1998	540	4 100	4	0 %	100 %	
					%	%	
					%	%	

1.ONE STORY FRAM
2.TWO STORY FRAM
3.THREE STORY FR
4.1 & 1/2 STORY
5.1 & 3/4 STORY
6.2 & 1/2 STORY
21.OPEN FRAME POR
22.ENCL PCH/1SFR(
23.FRAME GARAGE
24.FRAME SHED
25.FRAME BAY WIND
26.1SFR OVERHANG
27.UNFIN BASEMENT
28.UNF ATTIC/LOFT
29.FINISHED ATTIC

DIETRICH, H. RICHARD, III
DIETRICH, GINGER H
6111 KENNEDY DRIVE
CHEVY CHASE MD 20815

B6072P63

Previous Owner
KERR, BREENE M., SHERYL V
C/O Anchin, Block & Anchin LLP
1375 Broadway, 21st Floor
New York NY 10018
Sale Date: 7/11/2013

Inspection Witnessed By:

X Date

No./Date	Description	Date Insp.

Notes:

10/5/20 SITE VISIT PER OWNERS REQUEST, w/CARETAKER, ADD HALF BATH & EX FIXTURE, REMOVE BSMT FROM 2sFr SECTION
12/13/19-REV VAC. ADD PIER+RAMP
1/25/16 REV VAC, ADJ SQFT OF GAR, ADD OP TO BACK, REMOVE SHED
3/16/09 W/CONTRACTOR ADD NEW ADDNTS SLIGHTLY INC.
3/8/10 NO STOP CALL COMPLETE.

Blue Hill

Property Data

Neighborhood **11 NEIGHBORHOOD 11.**

Tree Growth Year **0**

X Coordinate **0**

Y Coordinate **0**

Zone/Land Use **48 SHORELAND**

Secondary Zone

Topography **2 ROLLING**

1.LEVEL	4.BELOW ST	7.ROUGH
2.ROLLING	5.LOW	8.
3.ABOVE ST	6.SWAMPY	9.

Utilities **4 DRILLED WELL 7 SEPTIC**

1.SUMMER	4.DR WELL	7.SEPTIC
2.WATER	5.DUG WELL	8.SPRING
3.SEWER	6.LAKE WTR	9.NONE

Street **3 GRAVEL**

1.PAVED	4.PROPOSED	7.
2.SEMI IMP	5.	8.
3.GRAVEL	6.	9.NONE

0

SPRINGWORK YEAR **0**

Sale Data

Sale Date **7/11/2013**

Price **3,100,000**

Sale Type **2 LAND &**

1.LAND	4.MOBILE	7.
2.L & B	5.OTHER	8.
3.BUILDING	6.	9.

Financing **7 UNKNOWN.....**

1.CONVENT	4.SELLER	7.UNKNOWN
2.FHA/VA	5.PRIVATE	8.
3.ASSUMED	6.CASH	9.UNKNOWN

Validity **4**

1.VALID	4.SPLIT	7.RENOVATE
2.RELATED	5.PARTIAL	8.OTHER
3.DISTRESS	6.EXEMPT	9.

Verified **5 PUBLIC RECORD**

1.BUYER	4.AGENT	7.FAMILY
2.SELLER	5.PUB REC	8.OTHER
3.LENDER	6.MLS	9.CONFID

Assessment Record

Year	Land	Buildings	Exempt	Total
2011	1,583,000	2,006,600	10,000	3,579,600
2012	1,583,000	2,006,600	10,000	3,579,600
2013	1,345,600	1,705,700	10,000	3,041,300
2014	1,345,600	1,705,700	0	3,051,300
2015	1,345,600	1,705,700	0	3,051,300
2016	1,345,600	1,697,700	0	3,043,300
2017	1,345,600	1,697,700	0	3,043,300
2018	1,345,600	1,697,700	0	3,043,300
2019	1,345,600	1,697,700	0	3,043,300
2020	1,345,600	1,697,700	0	3,043,300
2021	1,345,600	1,691,900	0	3,037,500
2022	1,345,600	1,691,900	0	3,037,500
2023	1,345,600	1,691,900	0	3,037,500
2024	1,733,400	2,799,100	0	4,532,500

Land Data

Front Foot	Type	Effective Frontage	Effective Depth	Influence Factor	Influence Code
11.REGULAR LOT				%	
12.SECONDARY				%	
13.EXCESS FRONTAG				%	
14.REAR LAND				%	
15.MISCELLANEOUS				%	
				%	
				%	
Square Foot		**Square Feet**			
16.REGULAR LOT				%	
17.SECONDARY LOT				%	
18.EXCESS LAND				%	
19.CONDOMINIUM				%	
20.MISCELLANEOUS				%	
				%	
				%	
Fract. Acre		**Acreage/Sites**			
21.HOUSELOT(FRCT)	24	1.00		100 %	0
22.BASELOT(FRCT)	26	1.00		100 %	0
23.REAR(FRCT)	27	1.40		100 %	0
Acres				%	
24.HOUSELOT				%	
25.BASELOT				%	
26.FRONTAGE 1				%	
27.FRONTAGE 2				%	
28.REAR LAND 1					
29.REAR LAND 2					

Total Acreage 3.40

Influence Codes

1.USE
2.R/W
3.TOPOGRAPHY
4.SIZE
5.ACCESS
6.RESTRICTIONS
7.SHAPE
8.SEMI-IMPROVED
9.FRACTIONAL
Acres
30.REAR LAND 3
31.REAR LAND 4
32.PASTURE
33.CROP
34.HORTICUL I
35.HORTUCUL II
36.ORCHARD
37.SOFTWOOD
38.MIXED WOOD
39.HARDWOOD
40.WASTE
41.GRAVEL PIT
42.MOBILE HOME SI
43.CONDO SITE
44.EXTRA SET OF L
45.M H HOOK-UP
46.HOLE/SITE

Blue Hill

Map Lot 009-028 | Account 459 | Location 123 PARKER LN | Card 1 Of 2 | 5/29/2024

Building Style	**1 CONVENTIONAL**	
1.CONV.	5.COLONIAL	9.CONDO
2.RANCH	6.SPLIT	10.
3.R RANCH	7.CONTEMP	11.
4.CAPE	8.COTTAGE	12.
Dwelling Units	**1**	
Other Units	**0**	
Stories	**6 TWO & 1/2 STORY**	
1.1	4.1.5	7.3.5
2.2	5.1.75	8.4
3.3	6.2.5	9.
Exterior Walls	**5 SHINGLE**	
1.WOOD	5.SHINGLE	9.OTHER
2.VIN/AL	6.BRK/STN	10.ALUM
3.COMPOS.	7.SINGLE	11.LOG
4.ASBESTOS	8.HARDY/CO	12.STONE
Roof Surface	**5 WOOD SHINGLES**	
1.ASPHALT	4.COMPOSIT	7.ROLL
2.SLATE	5.WOOD	8.
3.METAL	6.OTHER	9.
SF Masonry Trim	**0**	
	0	
	0	
Year Built	**1926**	
Year Remodeled	**1998**	
Foundation	**1 CONCRETE**	
1.CONCRETE	4.WOOD	7.
2.C BLOCK	5.SLAB	8.
3.BR/STONE	6.PIERS	9.
Basement	**1 1/4 BASEMENT**	
1.1/4 BMT	4.FULL BMT	7.
2.1/2 BMT	5.NONE	8.
3.3/4 BMT	6.	9.NONE
Bsmt Gar # Cars	**0**	
Wet Basement	**1 DRY BASEMENT**	
1.DRY	4.DIRT FLR	7.
2.DAMP	5.	8.
3.WET	6.	9.

SF Bsmt Living	**0**	
Fin Bsmt Grade	**0 0**	
	0	
Heat Type	**100%**	**1 HOT WATER BB**
1.HWBB	5.FWA	9.NO HEAT
2.HWCI	6.GRAVWA	10.
3.H PUMP	7.ELECTRIC	11.
4.RADIANT	8.FL/WALL	12.
Cool Type	**0%**	**9 NONE**
1.REFRIG	4.W&C AIR	7.
2.EVAPOR	5.	8.
3.H PUMP	6.	9.NONE
Kitchen Style	**2 TYPICAL**	
1.MODERN	4.OBSOLETE	7.
2.TYPICAL	5.	8.
3.OLD TYPE	6.	9.NONE
Bath(s) Style	**2 TYPICAL BATH(S)**	
1.MODERN	4.OBSOLETE	7.
2.TYPICAL	5.	8.
3.OLD TYPE	6.	9.NONE
# Rooms	**0**	
# Bedrooms	**5**	
# Full Baths	**5**	
# Half Baths	**2**	
# Addn Fixtures	**4**	
# Fireplaces	**4**	

TRIO

Layout	**1 TYPICAL**	
1.TYPICAL	4.	7.
2.INADEQ	5.	8.
3.	6.	9.
Attic	**9 NONE**	
1.1/4 FIN	4.FULL FIN	7.
2.1/2 FIN	5.FL/STAIR	8.
3.3/4 FIN	6.	9.NONE
Insulation	**1 FULL**	
1.FULL	4.MINIMAL	7.
2.HEAVY	5.PARTIAL	8.
3.CAPPED	6.	9.NONE
Unfinished %	**0%**	
Grade & Factor	**7 3A 100%**	
1.E GRADE	4.B GRADE	7.AAA GRAD
2.D GRADE	5.A GRADE	8.M&S PRIC
3.C GRADE	6.AA GRADE	9.SAME
SQFT (Footprint)	**1861**	
Condition	**6 GOOD**	
1.POOR	4.AVG	7.V G
2.FAIR	5.AVG+	8.EXC
3.AVG-	6.GOOD	9.SAME
Phys. % Good	**0%**	
Funct. % Good	**100%**	
Functional Code	**9 NONE**	
1.INCOMP	4.PL/HT	7.
2.OVERBLT	5.DAMAGE/D	8.
3.STYLE	6.	9.NONE
Econ. % Good	**100%**	
Economic Code	**NONE**	
0.None	3.NO POWER	7.
1.LOCATION	4.DAMAGE/D	8.
2.ENCROACH	9.NONE	9.
Entrance Code	**0**	
1.INTERIOR	4.VACANT	7.
2.REFUSAL	5.ESTIMATE	8.
3.INFORMED	6.	9.
Information Code	**0**	
1.OWNER	4.AGENT	7.
2.RELATIVE	5.ESTIMATE	8.
3.TENANT	6.OTHER	9.

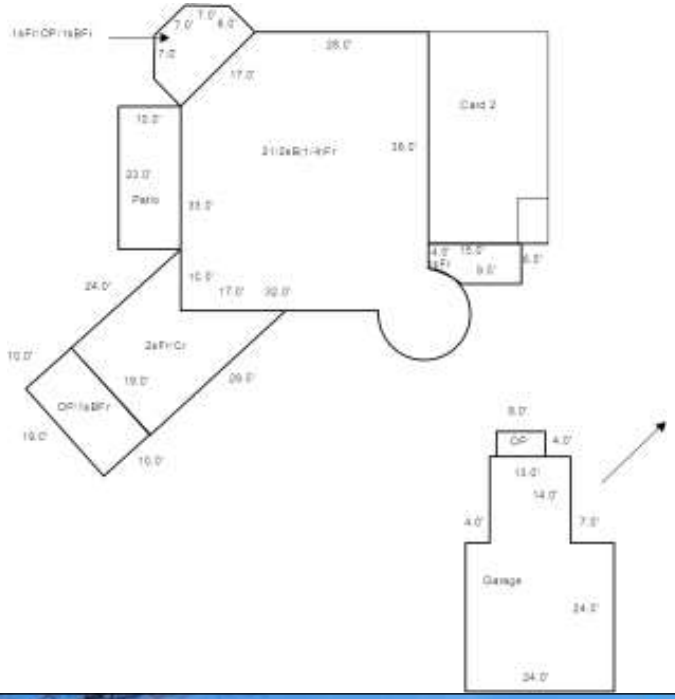

Date Inspected

Additions, Outbuildings & Improvements

Type	Year	Units	Grade	Cond	Phys.	Funct.	Sound Value
1 ONE STORY	0	163	0 0	0	0 %	0 %	
21 OPEN FRAME	0	163	0 0	0	0 %	0 %	
7 ONE STY BSMT FR	0	163	0 0	0	0 %	0 %	
62 PATIO	0	230	0 0	0	0 %	0 %	
2 TWO STORY	0	421	0 0	0	0 %	0 %	
21 OPEN FRAME	0	189	0 0	0	0 %	0 %	
7 ONE STY BSMT FR	0	189	0 0	0	0 %	0 %	
1 ONE STORY	2008	92	9 100	4	0 %	100 %	
23 FRAME GARAGE	2012	756	4 100	4	0 %	100 %	
21 OPEN FRAME	2012	32	4 100	4	0 %	100 %	

1.ONE STORY FRAM
2.TWO STORY FRAM
3.THREE STORY FR
4.1 & 1/2 STORY
5.1 & 3/4 STORY
6.2 & 1/2 STORY
21.OPEN FRAME POR
22.ENCL PCH/1SFR(
23.FRAME GARAGE
24.FRAME SHED
25.FRAME BAY WIND
26.1SFR OVERHANG
27.UNFIN BASEMENT
28.UNF ATTIC/LOFT
29.FINISHED ATTIC

DIETRICH, H. RICHARD, III
DIETRICH, GINGER H
6111 KENNEDY DRIVE
CHEVY CHASE MD 20815

B6072P63

Previous Owner
KERR, BREENE M., SHERYL V
C/O Anchin, Block & Anchin LLP
1375 Broadway, 21st Floor
New York NY 10018
Sale Date: 7/11/2013

Inspection Witnessed By:

X Date

No./Date	Description	Date Insp.

Notes:

Blue Hill

Property Data

Neighborhood	**11 NEIGHBORHOOD 11.**
Tree Growth Year	**0**
X Coordinate	**0**
Y Coordinate	**0**
Zone/Land Use	**48 SHORELAND**
Secondary Zone	
Topography	**2 ROLLING**

1.LEVEL	4.BELOW ST	7.ROUGH
2.ROLLING	5.LOW	8.
3.ABOVE ST	6.SWAMPY	9.

Utilities	**4 DRILLED WELL 7 SEPTIC**

1.SUMMER	4.DR WELL	7.SEPTIC
2.WATER	5.DUG WELL	8.SPRING
3.SEWER	6.LAKE WTR	9.NONE

Street	**3 GRAVEL**

1.PAVED	4.PROPOSED	7.
2.SEMI IMP	5.	8.
3.GRAVEL	6.	9.NONE

	0
SPRINGWORK YEAR	**0**

Sale Data

Sale Date	**7/11/2013**
Price	**3,100,000**
Sale Type	**2 LAND &**

1.LAND	4.MOBILE	7.
2.L & B	5.OTHER	8.
3.BUILDING	6.	9.

Financing	**7 UNKNOWN.....**

1.CONVENT	4.SELLER	7.UNKNOWN
2.FHA/VA	5.PRIVATE	8.
3.ASSUMED	6.CASH	9.UNKNOWN

Validity	**4**

1.VALID	4.SPLIT	7.RENOVATE
2.RELATED	5.PARTIAL	8.OTHER
3.DISTRESS	6.EXEMPT	9.

Verified	**5 PUBLIC RECORD**

1.BUYER	4.AGENT	7.FAMILY
2.SELLER	5.PUB REC	8.OTHER
3.LENDER	6.MLS	9.CONFID

Assessment Record

Year	Land	Buildings	Exempt	Total
2011	0	346,400	0	346,400
2012	0	346,400	0	346,400
2013	0	294,400	0	294,400
2014	0	294,400	0	294,400
2015	0	294,400	0	294,400
2016	0	294,400	0	294,400
2017	0	294,400	0	294,400
2018	0	294,400	0	294,400
2019	0	294,400	0	294,400
2020	0	299,900	0	299,900
2021	0	299,900	0	299,900
2022	0	299,900	0	299,900
2023	0	299,900	0	299,900
2024	0	651,300	0	651,300

Land Data

Front Foot	Type	Effective Frontage	Effective Depth	Influence Factor	Influence Code
11.REGULAR LOT				%	
12.SECONDARY				%	
13.EXCESS FRONTAG				%	
14.REAR LAND				%	
15.MISCELLANEOUS				%	
				%	
				%	
Square Foot		**Square Feet**			
16.REGULAR LOT				%	
17.SECONDARY LOT				%	
18.EXCESS LAND				%	
19.CONDOMINIUM				%	
20.MISCELLANEOUS				%	
				%	
				%	
Fract. Acre		**Acreage/Sites**			
21.HOUSELOT(FRCT)				%	
22.BASELOT(FRCT)				%	
23.REAR(FRCT)				%	
Acres				%	
24.HOUSELOT				%	
25.BASELOT				%	
26.FRONTAGE 1				%	
27.FRONTAGE 2				%	
28.REAR LAND 1				%	
29.REAR LAND 2				%	

Total Acreage 0.00

Influence Codes

1.USE
2.R/W
3.TOPOGRAPHY
4.SIZE
5.ACCESS
6.RESTRICTIONS
7.SHAPE
8.SEMI-IMPROVED
9.FRACTIONAL

Acres

30.REAR LAND 3
31.REAR LAND 4
32.PASTURE
33.CROP
34.HORTICUL I
35.HORTUCUL II
36.ORCHARD
37.SOFTWOOD
38.MIXED WOOD
39.HARDWOOD
40.WASTE
41.GRAVEL PIT
42.MOBILE HOME SI
43.CONDO SITE
44.EXTRA SET OF L
45.M H HOOK-UP
46.HOLE/SITE

Blue Hill

Map Lot 009-028 | Account 459 | Location 123 PARKER LN | Card 2 Of 2 | 5/29/2024

Building Style		
1.CONV.	5.COLONIAL	9.CONDO
2.RANCH	6.SPLIT	10.
3.R RANCH	7.CONTEMP	11.
4.CAPE	8.COTTAGE	12.
Dwelling Units		
Other Units		
Stories		
1.1	4.1.5	7.3.5
2.2	5.1.75	8.4
3.3	6.2.5	9.
Exterior Walls		
1.WOOD	5.SHINGLE	9.OTHER
2.VIN/AL	6.BRK/STN	10.ALUM
3.COMPOS.	7.SINGLE	11.LOG
4.ASBESTOS	8.HARDY/CO	12.STONE
Roof Surface		
1.ASPHALT	4.COMPOSIT	7.ROLL
2.SLATE	5.WOOD	8.
3.METAL	6.OTHER	9.
SF Masonry Trim		
Year Built		
Year Remodeled		
Foundation		
1.CONCRETE	4.WOOD	7.
2.C BLOCK	5.SLAB	8.
3.BR/STONE	6.PIERS	9.
Basement		
1.1/4 BMT	4.FULL BMT	7.
2.1/2 BMT	5.NONE	8.
3.3/4 BMT	6.	9.NONE
Bsmt Gar # Cars		
Wet Basement		
1.DRY	4.DIRT FLR	7.
2.DAMP	5.	8.
3.WET	6.	9.

SF Bsmt Living		
Fin Bsmt Grade		
Heat Type		
1.HWBB	5.FWA	9.NO HEAT
2.HWCI	6.GRAVWA	10.
3.H PUMP	7.ELECTRIC	11.
4.RADIANT	8.FL/WALL	12.
Cool Type		
1.REFRIG	4.W&C AIR	7.
2.EVAPOR	5.	8.
3.H PUMP	6.	9.NONE
Kitchen Style		
1.MODERN	4.OBSOLETE	7.
2.TYPICAL	5.	8.
3.OLD TYPE	6.	9.NONE
Bath(s) Style		
1.MODERN	4.OBSOLETE	7.
2.TYPICAL	5.	8.
3.OLD TYPE	6.	9.NONE
# Rooms		
# Bedrooms		
# Full Baths		
# Half Baths		
# Addn Fixtures		
# Fireplaces		

TRIO

Layout		
1.TYPICAL	4.	7.
2.INADEQ	5.	8.
3.	6.	9.
Attic		
1.1/4 FIN	4.FULL FIN	7.
2.1/2 FIN	5.FL/STAIR	8.
3.3/4 FIN	6.	9.NONE
Insulation		
1.FULL	4.MINIMAL	7.
2.HEAVY	5.PARTIAL	8.
3.CAPPED	6.	9.NONE
Unfinished %		
Grade & Factor		
1.E GRADE	4.B GRADE	7.AAA GRAD
2.D GRADE	5.A GRADE	8.M&S PRIC
3.C GRADE	6.AA GRADE	9.SAME
SQFT (Footprint)		
Condition		
1.POOR	4.AVG	7.V G
2.FAIR	5.AVG+	8.EXC
3.AVG-	6.GOOD	9.SAME
Phys. % Good		
Funct. % Good		
Functional Code		
1.INCOMP	4.PL/HT	7.
2.OVERBLT	5.DAMAGE/D	8.
3.STYLE	6.	9.NONE
Econ. % Good		
Economic Code		
0.None	3.NO POWER	7.
1.LOCATION	4.DAMAGE/D	8.
2.ENCROACH	9.NONE	9.
Entrance Code **0**		
1.INTERIOR	4.VACANT	7.
2.REFUSAL	5.ESTIMATE	8.
3.INFORMED	6.	9.
Information Code **0**		
1.OWNER	4.AGENT	7.
2.RELATIVE	5.ESTIMATE	8.
3.TENANT	6.OTHER	9.



Date Inspected

Additions, Outbuildings & Improvements

Type	Year	Units	Grade	Cond	Phys.	Funct.	Sound Value
6 2 & 1/2 STORY FR	2008	632	7 100	4	0 %	100 %	
2 TWO STORY	2008	48	7 100	4	0 %	100 %	
21 OPEN FRAME	2008	48	7 100	4	0 %	100 %	
83 PIER/LF	2000	25	3 100	4	75 %	100 %	
84 RAMP (# UNITS)	2000	1	3 100	4	75 %	100 %	
					%	%	
					%	%	
					%	%	
					%	%	
					%	%	

1.ONE STORY FRAM
2.TWO STORY FRAM
3.THREE STORY FR
4.1 & 1/2 STORY
5.1 & 3/4 STORY
6.2 & 1/2 STORY
21.OPEN FRAME POR
22.ENCL PCH/1SFR(
23.FRAME GARAGE
24.FRAME SHED
25.FRAME BAY WIND
26.1SFR OVERHANG
27.UNFIN BASEMENT
28.UNF ATTIC/LOFT
29.FINISHED ATTIC

Map Lot 008-013 Account 460 Location 218 SOUTH ST Card 1 Of 1 5/29/2024

COTE, RONALD & CHRISTINE (Life Estate)
COTE, TIMOTHY, SNOW, FAITH, CHAPMAN, APRIL
PO BOX 172
BLUE HILL ME 04614

B1350P406 B6747P8

Property Data

Neighborhood **41 NEIGHBORHOOD 41.**

Tree Growth Year **0**

X Coordinate **0**

Y Coordinate **0**

Zone/Land Use **11 RESIDENTIAL**

Secondary Zone

Topography **2 ROLLING**

1.LEVEL	4.BELOW ST	7.ROUGH
2.ROLLING	5.LOW	8.
3.ABOVE ST	6.SWAMPY	9.

Utilities **4 DRILLED WELL 7 SEPTIC**

1.SUMMER	4.DR WELL	7.SEPTIC
2.WATER	5.DUG WELL	8.SPRING
3.SEWER	6.LAKE WTR	9.NONE

Street **1 PAVED**

1.PAVED	4.PROPOSED	7.
2.SEMI IMP	5.	8.
3.GRAVEL	6.	9.NONE

0

SPRINGWORK YEAR **0**

Sale Data

Sale Date

Price

Sale Type

1.LAND	4.MOBILE	7.
2.L & B	5.OTHER	8.
3.BUILDING	6.	9.

Financing

1.CONVENT	4.SELLER	7.UNKNOWN
2.FHA/VA	5.PRIVATE	8.
3.ASSUMED	6.CASH	9.UNKNOWN

Validity

1.VALID	4.SPLIT	7.RENOVATE
2.RELATED	5.PARTIAL	8.OTHER
3.DISTRESS	6.EXEMPT	9.

Verified

1.BUYER	4.AGENT	7.FAMILY
2.SELLER	5.PUB REC	8.OTHER
3.LENDER	6.MLS	9.CONFID

Assessment Record

Year	Land	Buildings	Exempt	Total
2011	87,700	111,900	10,000	189,600
2012	87,700	111,900	10,000	189,600
2013	74,500	95,200	10,000	159,700
2014	74,500	95,200	10,000	159,700
2015	74,500	95,200	10,000	159,700
2016	74,500	95,200	15,000	154,700
2017	74,500	95,200	20,000	149,700
2018	74,500	95,200	20,000	149,700
2019	74,500	95,200	19,600	150,100
2020	74,500	110,800	24,500	160,800
2021	74,500	110,800	24,000	161,300
2022	74,500	110,800	23,500	161,800
2023	74,500	110,800	20,250	165,050
2024	87,700	191,700	25,000	254,400

Land Data

Front Foot	Type	Effective Frontage	Effective Depth	Influence Factor	Influence Code
11.REGULAR LOT				%	
12.SECONDARY				%	
13.EXCESS FRONTAG				%	
14.REAR LAND				%	
15.MISCELLANEOUS				%	
				%	
				%	
Square Foot		**Square Feet**			
16.REGULAR LOT				%	
17.SECONDARY LOT				%	
18.EXCESS LAND				%	
19.CONDOMINIUM				%	
20.MISCELLANEOUS				%	
				%	
				%	
Fract. Acre		**Acreage/Sites**			
21.HOUSELOT(FRCT)	24	1.00		100 %	0
22.BASELOT(FRCT)	28	0.90		100 %	0
23.REAR(FRCT)				%	
Acres				%	
24.HOUSELOT				%	
25.BASELOT				%	
26.FRONTAGE 1				%	
27.FRONTAGE 2				%	
28.REAR LAND 1				%	
29.REAR LAND 2				%	

Total Acreage 1.90

Influence Codes

1.USE
2.R/W
3.TOPOGRAPHY
4.SIZE
5.ACCESS
6.RESTRICTIONS
7.SHAPE
8.SEMI-IMPROVED
9.FRACTIONAL
Acres
30.REAR LAND 3
31.REAR LAND 4
32.PASTURE
33.CROP
34.HORTICUL I
35.HORTUCUL II
36.ORCHARD
37.SOFTWOOD
38.MIXED WOOD
39.HARDWOOD
40.WASTE
41.GRAVEL PIT
42.MOBILE HOME SI
43.CONDO SITE
44.EXTRA SET OF L
45.M H HOOK-UP
46.HOLE/SITE

Inspection Witnessed By:

X Date

No./Date	Description	Date Insp.

Notes:
12/11/19 - REV, NAH. ADD GAR AND PATIO.

Blue Hill

Blue Hill

Map Lot 008-013 | Account 460 | Location 218 SOUTH ST | Card 1 Of 1 | 5/29/2024

Building Style	**3 RAISED RANCH**	
1.CONV.	5.COLONIAL	9.CONDO
2.RANCH	6.SPLIT	10.
3.R RANCH	7.CONTEMP	11.
4.CAPE	8.COTTAGE	12.
Dwelling Units	**1**	
Other Units	**0**	
Stories	**1 ONE STORY**	
1.1	4.1.5	7.3.5
2.2	5.1.75	8.4
3.3	6.2.5	9.
Exterior Walls	**5 SHINGLE**	
1.WOOD	5.SHINGLE	9.OTHER
2.VIN/AL	6.BRK/STN	10.ALUM
3.COMPOS.	7.SINGLE	11.LOG
4.ASBESTOS	8.HARDY/CO	12.STONE
Roof Surface	**1 ASPHALT SHINGLES**	
1.ASPHALT	4.COMPOSIT	7.ROLL
2.SLATE	5.WOOD	8.
3.METAL	6.OTHER	9.
SF Masonry Trim	**0**	
	0	
	0	
Year Built	**1980**	
Year Remodeled	**0**	
Foundation	**1 CONCRETE**	
1.CONCRETE	4.WOOD	7.
2.C BLOCK	5.SLAB	8.
3.BR/STONE	6.PIERS	9.
Basement	**4 FULL BASEMENT**	
1.1/4 BMT	4.FULL BMT	7.
2.1/2 BMT	5.NONE	8.
3.3/4 BMT	6.	9.NONE
Bsmt Gar # Cars	**0**	
Wet Basement	**2 DAMP BASEMENT**	
1.DRY	4.DIRT FLR	7.
2.DAMP	5.	8.
3.WET	6.	9.

SF Bsmt Living	**0**	
Fin Bsmt Grade	**0 0**	
	0	
Heat Type	**100%**	**1 HOT WATER BB**
1.HWBB	5.FWA	9.NO HEAT
2.HWCI	6.GRAVWA	10.
3.H PUMP	7.ELECTRIC	11.
4.RADIANT	8.FL/WALL	12.
Cool Type	**0%**	**9 NONE**
1.REFRIG	4.W&C AIR	7.
2.EVAPOR	5.	8.
3.H PUMP	6.	9.NONE
Kitchen Style	**2 TYPICAL**	
1.MODERN	4.OBSOLETE	7.
2.TYPICAL	5.	8.
3.OLD TYPE	6.	9.NONE
Bath(s) Style	**2 TYPICAL BATH(S)**	
1.MODERN	4.OBSOLETE	7.
2.TYPICAL	5.	8.
3.OLD TYPE	6.	9.NONE
# Rooms	**0**	
# Bedrooms	**0**	
# Full Baths	**1**	
# Half Baths	**0**	
# Addn Fixtures	**0**	
# Fireplaces	**0**	

TRIO

Layout	**1 TYPICAL**	
1.TYPICAL	4.	7.
2.INADEQ	5.	8.
3.	6.	9.
Attic	**9 NONE**	
1.1/4 FIN	4.FULL FIN	7.
2.1/2 FIN	5.FL/STAIR	8.
3.3/4 FIN	6.	9.NONE
Insulation	**1 FULL**	
1.FULL	4.MINIMAL	7.
2.HEAVY	5.PARTIAL	8.
3.CAPPED	6.	9.NONE
Unfinished %	**0%**	
Grade & Factor	**3 C 105%**	
1.E GRADE	4.B GRADE	7.AAA GRAD
2.D GRADE	5.A GRADE	8.M&S PRIC
3.C GRADE	6.AA GRADE	9.SAME
SQFT (Footprint)	**1056**	
Condition	**5 ABOVE AVERAGE**	
1.POOR	4.AVG	7.V G
2.FAIR	5.AVG+	8.EXC
3.AVG-	6.GOOD	9.SAME
Phys. % Good	**0%**	
Funct. % Good	**100%**	
Functional Code	**9 NONE**	
1.INCOMP	4.PL/HT	7.
2.OVERBLT	5.DAMAGE/D	8.
3.STYLE	6.	9.NONE
Econ. % Good	**100%**	
Economic Code	**NONE**	
0.None	3.NO POWER	7.
1.LOCATION	4.DAMAGE/D	8.
2.ENCROACH	9.NONE	9.
Entrance Code	**0**	
1.INTERIOR	4.VACANT	7.
2.REFUSAL	5.ESTIMATE	8.
3.INFORMED	6.	9.
Information Code	**0**	
1.OWNER	4.AGENT	7.
2.RELATIVE	5.ESTIMATE	8.
3.TENANT	6.OTHER	9.

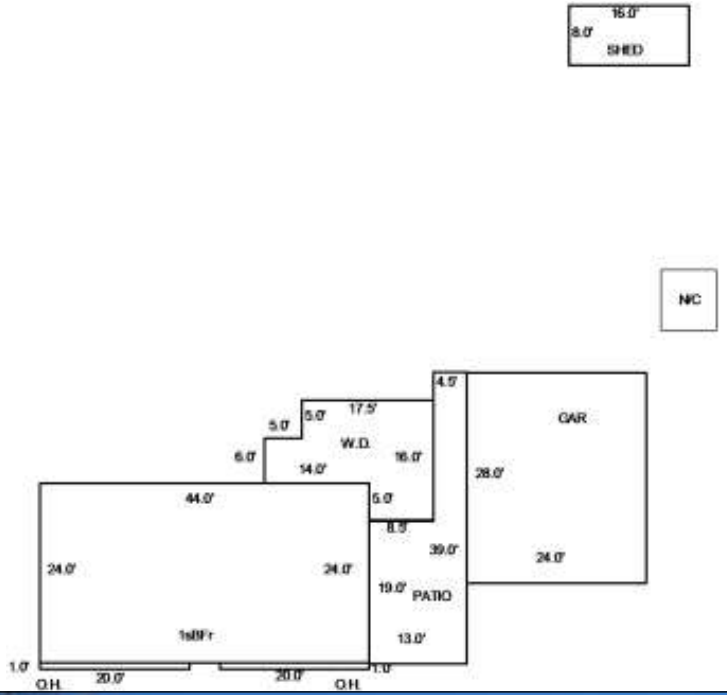

Date Inspected

Additions, Outbuildings & Improvements

Type	Year	Units	Grade	Cond	Phys.	Funct.	Sound Value
26 1SFR OVERHANG	0	20	0 0	0	0 %	0 %	
26 1SFR OVERHANG	0	20	0 0	0	0 %	0 %	
68 DECK	0	265	3 100	4	0 %	100 %	
24 FRAME SHED	2004				%	%	800
62 PATIO	1980	337	1 100	4	0 %	100 %	
23 FRAME GARAGE	2019	672	3 100	4	0 %	100 %	
					%	%	
					%	%	
					%	%	
					%	%	

1.ONE STORY FRAM
2.TWO STORY FRAM
3.THREE STORY FR
4.1 & 1/2 STORY
5.1 & 3/4 STORY
6.2 & 1/2 STORY
21.OPEN FRAME POR
22.ENCL PCH/1SFR(
23.FRAME GARAGE
24.FRAME SHED
25.FRAME BAY WIND
26.1SFR OVERHANG
27.UNFIN BASEMENT
28.UNF ATTIC/LOFT
29.FINISHED ATTIC

Map Lot 023-002 | Account 461 | Location 266 EAST BLUE HILL RD | Card 1 Of 1 | 5/29/2024

MESSENGER, ROBERT G
MESSENGER, KATHERINE E
P.O. Box 816
Blue Hill ME 04614

B1730P337 B6891P466

Previous Owner
PARSON, JOSEPH
PARSON, PENELOPE G
PO BOX 373
BLUE HILL ME 04614
Sale Date: 6/01/2018

Previous Owner
MITCHELL, LORENZO
PO BOX 1089

BLUE HILL ME 04614
Sale Date: 12/05/2006

Inspection Witnessed By:

X Date

No./Date	Description	Date Insp.

Notes:

1/16/20 REV W. MRS ADJ LISTING TO 1 ACTUAL FIREPLACE & COND DROP FROM"8" TO "7"
2/19/19-REV W/MR. ADJ BATHS
3/16/11- REV. NAH N/C.

Blue Hill

Property Data

Neighborhood **25 NEIGHBORHOOD 25.**

Tree Growth Year **0**

X Coordinate **0**

Y Coordinate **0**

Zone/Land Use **11 RESIDENTIAL**

Secondary Zone

Topography **2 ROLLING**

1.LEVEL 4.BELOW ST 7.ROUGH
2.ROLLING 5.LOW 8.
3.ABOVE ST 6.SWAMPY 9.

Utilities **4 DRILLED WELL 7 SEPTIC**

1.SUMMER 4.DR WELL 7.SEPTIC
2.WATER 5.DUG WELL 8.SPRING
3.SEWER 6.LAKE WTR 9.NONE

Street **1 PAVED**

1.PAVED 4.PROPOSED 7.
2.SEMI IMP 5. 8.
3.GRAVEL 6. 9.NONE

0

SPRINGWORK YEAR **0**

Sale Data

Sale Date **6/01/2018**

Price **585,000**

Sale Type **2 LAND &**

1.LAND 4.MOBILE 7.
2.L & B 5.OTHER 8.
3.BUILDING 6. 9.

Financing **7 UNKNOWN.....**

1.CONVENT 4.SELLER 7.UNKNOWN
2.FHA/VA 5.PRIVATE 8.
3.ASSUMED 6.CASH 9.UNKNOWN

Validity **1 ARMS LENGTH**

1.VALID 4.SPLIT 7.RENOVATE
2.RELATED 5.PARTIAL 8.OTHER
3.DISTRESS 6.EXEMPT 9.

Verified **5 PUBLIC RECORD**

1.BUYER 4.AGENT 7.FAMILY
2.SELLER 5.PUB REC 8.OTHER
3.LENDER 6.MLS 9.CONFID

Assessment Record

Year	Land	Buildings	Exempt	Total
2011	232,400	559,000	10,000	781,400
2012	232,400	559,000	10,000	781,400
2013	197,500	475,200	10,000	662,700
2014	197,500	475,200	10,000	662,700
2015	197,500	475,200	10,000	662,700
2016	197,500	475,200	15,000	657,700
2017	197,500	475,200	20,000	652,700
2018	197,500	475,200	20,000	652,700
2019	197,500	473,300	0	670,800
2020	197,500	452,100	24,500	625,100
2021	197,500	452,100	24,000	625,600
2022	197,500	452,100	23,500	626,100
2023	197,500	452,100	20,250	629,350
2024	252,400	673,800	25,000	901,200

Land Data

Front Foot	Type	Effective Frontage	Effective Depth	Influence Factor	Influence Code
11.REGULAR LOT				%	
12.SECONDARY				%	
13.EXCESS FRONTAG				%	
14.REAR LAND				%	
15.MISCELLANEOUS				%	
				%	
				%	
Square Foot		**Square Feet**			
16.REGULAR LOT				%	
17.SECONDARY LOT				%	
18.EXCESS LAND				%	
19.CONDOMINIUM				%	
20.MISCELLANEOUS				%	
				%	
				%	
Fract. Acre		**Acreage/Sites**			
21.HOUSELOT(FRCT)	24	1.00		100 %	0
22.BASELOT(FRCT)	28	5.00		100 %	0
23.REAR(FRCT)	29	1.60		100 %	0
Acres				%	
24.HOUSELOT				%	
25.BASELOT				%	
26.FRONTAGE 1				%	
27.FRONTAGE 2				%	
28.REAR LAND 1				%	
29.REAR LAND 2				%	

Total Acreage 7.60

Influence Codes

1.USE
2.R/W
3.TOPOGRAPHY
4.SIZE
5.ACCESS
6.RESTRICTIONS
7.SHAPE
8.SEMI-IMPROVED
9.FRACTIONAL
Acres
30.REAR LAND 3
31.REAR LAND 4
32.PASTURE
33.CROP
34.HORTICUL I
35.HORTUCUL II
36.ORCHARD
37.SOFTWOOD
38.MIXED WOOD
39.HARDWOOD
40.WASTE
41.GRAVEL PIT
42.MOBILE HOME SI
43.CONDO SITE
44.EXTRA SET OF L
45.M H HOOK-UP
46.HOLE/SITE

Blue Hill

Map Lot 023-002 | Account 461 | Location 266 EAST BLUE HILL RD | Card 1 Of 1 | 5/29/2024

Building Style	**1 CONVENTIONAL**	
1.CONV.	5.COLONIAL	9.CONDO
2.RANCH	6.SPLIT	10.
3.R RANCH	7.CONTEMP	11.
4.CAPE	8.COTTAGE	12.
Dwelling Units	**1**	
Other Units	**0**	
Stories	**2 TWO STORY**	
1.1	4.1.5	7.3.5
2.2	5.1.75	8.4
3.3	6.2.5	9.
Exterior Walls	**1 WOOD SIDING**	
1.WOOD	5.SHINGLE	9.OTHER
2.VIN/AL	6.BRK/STN	10.ALUM
3.COMPOS.	7.SINGLE	11.LOG
4.ASBESTOS	8.HARDY/CO	12.STONE
Roof Surface	**1 ASPHALT SHINGLES**	
1.ASPHALT	4.COMPOSIT	7.ROLL
2.SLATE	5.WOOD	8.
3.METAL	6.OTHER	9.
SF Masonry Trim	**0**	
	0	
	0	
Year Built	**1**	
Year Remodeled	**1990**	
Foundation	**1 CONCRETE**	
1.CONCRETE	4.WOOD	7.
2.C BLOCK	5.SLAB	8.
3.BR/STONE	6.PIERS	9.
Basement	**5 CRAWL SPACE**	
1.1/4 BMT	4.FULL BMT	7.
2.1/2 BMT	5.NONE	8.
3.3/4 BMT	6.	9.NONE
Bsmt Gar # Cars	**0**	
Wet Basement	**2 DAMP BASEMENT**	
1.DRY	4.DIRT FLR	7.
2.DAMP	5.	8.
3.WET	6.	9.

SF Bsmt Living	**0**	
Fin Bsmt Grade	**0 0**	
	0	
Heat Type	**100%**	**1 HOT WATER BB**
1.HWBB	5.FWA	9.NO HEAT
2.HWCI	6.GRAVWA	10.
3.H PUMP	7.ELECTRIC	11.
4.RADIANT	8.FL/WALL	12.
Cool Type	**0%**	**9 NONE**
1.REFRIG	4.W&C AIR	7.
2.EVAPOR	5.	8.
3.H PUMP	6.	9.NONE
Kitchen Style	**2 TYPICAL**	
1.MODERN	4.OBSOLETE	7.
2.TYPICAL	5.	8.
3.OLD TYPE	6.	9.NONE
Bath(s) Style	**2 TYPICAL BATH(S)**	
1.MODERN	4.OBSOLETE	7.
2.TYPICAL	5.	8.
3.OLD TYPE	6.	9.NONE
# Rooms	**0**	
# Bedrooms	**0**	
# Full Baths	**2**	
# Half Baths	**1**	
# Addn Fixtures	**0**	
# Fireplaces	**1**	

TRIO

Layout	**1 TYPICAL**	
1.TYPICAL	4.	7.
2.INADEQ	5.	8.
3.	6.	9.
Attic	**9 NONE**	
1.1/4 FIN	4.FULL FIN	7.
2.1/2 FIN	5.FL/STAIR	8.
3.3/4 FIN	6.	9.NONE
Insulation	**1 FULL**	
1.FULL	4.MINIMAL	7.
2.HEAVY	5.PARTIAL	8.
3.CAPPED	6.	9.NONE
Unfinished %	**0%**	
Grade & Factor	**5 A 100%**	
1.E GRADE	4.B GRADE	7.AAA GRAD
2.D GRADE	5.A GRADE	8.M&S PRIC
3.C GRADE	6.AA GRADE	9.SAME
SQFT (Footprint)	**988**	
Condition	**7 VERY GOOD**	
1.POOR	4.AVG	7.V G
2.FAIR	5.AVG+	8.EXC
3.AVG-	6.GOOD	9.SAME
Phys. % Good	**0%**	
Funct. % Good	**100%**	
Functional Code	**9 NONE**	
1.INCOMP	4.PL/HT	7.
2.OVERBLT	5.DAMAGE/D	8.
3.STYLE	6.	9.NONE
Econ. % Good	**100%**	
Economic Code	**NONE**	
0.None	3.NO POWER	7.
1.LOCATION	4.DAMAGE/D	8.
2.ENCROACH	9.NONE	9.
Entrance Code	**0**	
1.INTERIOR	4.VACANT	7.
2.REFUSAL	5.ESTIMATE	8.
3.INFORMED	6.	9.
Information Code	**0**	
1.OWNER	4.AGENT	7.
2.RELATIVE	5.ESTIMATE	8.
3.TENANT	6.OTHER	9.

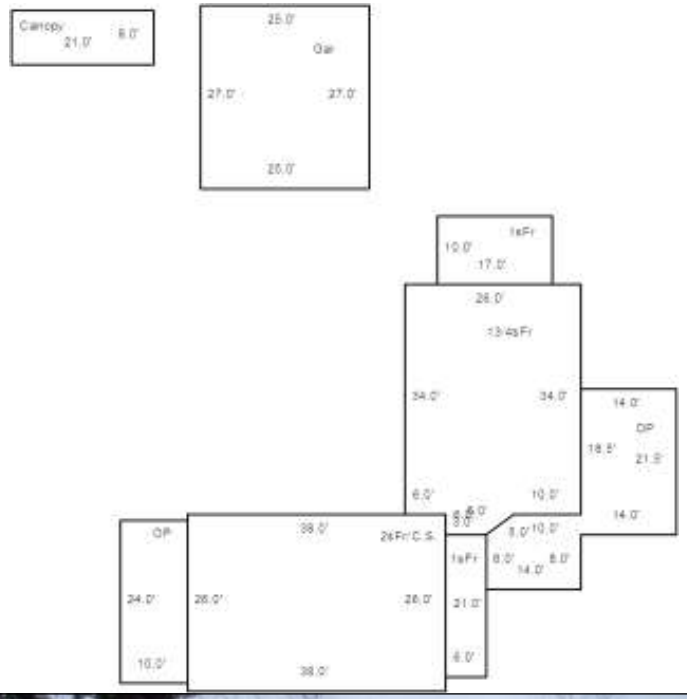

Date Inspected

Additions, Outbuildings & Improvements

Type	Year	Units	Grade	Cond	Phys.	Funct.	Sound Value
21 OPEN FRAME	0	240	0 0	0	0 %	0 %	
1 ONE STORY	0	126	0 0	0	0 %	0 %	
5 1 & 3/4 STORY FR	1992	908	0 0	4	0 %	100 %	
1 ONE STORY	1992	170	0 0	4	0 %	100 %	
21 OPEN FRAME	1992	449	0 0	4	0 %	100 %	
57 GARAGE (DET)	1991	675	4 100	4	0 %	100 %	
61	2000	168	2 100	4	0 %	75 %	
					%	%	
					%	%	
					%	%	

1.ONE STORY FRAM
2.TWO STORY FRAM
3.THREE STORY FR
4.1 & 1/2 STORY
5.1 & 3/4 STORY
6.2 & 1/2 STORY
21.OPEN FRAME POR
22.ENCL PCH/1SFR(
23.FRAME GARAGE
24.FRAME SHED
25.FRAME BAY WIND
26.1SFR OVERHANG
27.UNFIN BASEMENT
28.UNF ATTIC/LOFT
29.FINISHED ATTIC

Map Lot 030-053 | Account 462 | Location 114 RANGE RD | Card 1 Of 2 | 5/29/2024

COUSINS, AVIS
114 RANGE RD.
BLUE HILL ME 04614

B974P252

Property Data

Neighborhood	**60 NEIGHBORHOOD 60.**
Tree Growth Year	**0**
X Coordinate	**0**
Y Coordinate	**0**
Zone/Land Use	**11 RESIDENTIAL**
Secondary Zone	
Topography	**2 ROLLING**

1.LEVEL	4.BELOW ST	7.ROUGH
2.ROLLING	5.LOW	8.
3.ABOVE ST	6.SWAMPY	9.

Utilities	**4 DRILLED WELL 7 SEPTIC**

1.SUMMER	4.DR WELL	7.SEPTIC
2.WATER	5.DUG WELL	8.SPRING
3.SEWER	6.LAKE WTR	9.NONE

Street	**1 PAVED**

1.PAVED	4.PROPOSED	7.
2.SEMI IMP	5.	8.
3.GRAVEL	6.	9.NONE

	0
SPRINGWORK YEAR	**0**

Sale Data

Sale Date	
Price	

Sale Type

1.LAND	4.MOBILE	7.
2.L & B	5.OTHER	8.
3.BUILDING	6.	9.

Financing

1.CONVENT	4.SELLER	7.UNKNOWN
2.FHA/VA	5.PRIVATE	8.
3.ASSUMED	6.CASH	9.UNKNOWN

Validity

1.VALID	4.SPLIT	7.RENOVATE
2.RELATED	5.PARTIAL	8.OTHER
3.DISTRESS	6.EXEMPT	9.

Verified

1.BUYER	4.AGENT	7.FAMILY
2.SELLER	5.PUB REC	8.OTHER
3.LENDER	6.MLS	9.CONFID

Assessment Record

Year	Land	Buildings	Exempt	Total
2011	106,800	85,300	10,000	182,100
2012	106,800	85,300	10,000	182,100
2013	90,700	72,500	10,000	153,200
2014	90,700	72,500	10,000	153,200
2015	90,700	72,500	10,000	153,200
2016	90,700	72,500	15,000	148,200
2017	90,700	72,500	20,000	143,200
2018	90,700	72,500	20,000	143,200
2019	90,700	72,500	19,600	143,600
2020	90,700	72,500	24,500	138,700
2021	90,700	72,500	24,000	139,200
2022	90,700	72,500	23,500	139,700
2023	90,700	72,500	20,250	142,950
2024	102,500	129,300	25,000	206,800

Land Data

Front Foot	Type	Effective Frontage	Effective Depth	Influence Factor	Influence Code
11.REGULAR LOT				%	
12.SECONDARY				%	
13.EXCESS FRONTAG				%	
14.REAR LAND				%	
15.MISCELLANEOUS				%	
				%	
				%	
Square Foot		**Square Feet**			
16.REGULAR LOT				%	
17.SECONDARY LOT				%	
18.EXCESS LAND				%	
19.CONDOMINIUM				%	
20.MISCELLANEOUS				%	
				%	
				%	
Fract. Acre		**Acreage/Sites**			
21.HOUSELOT(FRCT)	24	1.00		100 %	0
22.BASELOT(FRCT)	28	5.00		100 %	0
23.REAR(FRCT)	45	1.00		100 %	0
Acres				%	
24.HOUSELOT				%	
25.BASELOT				%	
26.FRONTAGE 1				%	
27.FRONTAGE 2				%	
28.REAR LAND 1					
29.REAR LAND 2					

Total Acreage 6.00

Influence Codes

1.USE
2.R/W
3.TOPOGRAPHY
4.SIZE
5.ACCESS
6.RESTRICTIONS
7.SHAPE
8.SEMI-IMPROVED
9.FRACTIONAL
Acres
30.REAR LAND 3
31.REAR LAND 4
32.PASTURE
33.CROP
34.HORTICUL I
35.HORTUCUL II
36.ORCHARD
37.SOFTWOOD
38.MIXED WOOD
39.HARDWOOD
40.WASTE
41.GRAVEL PIT
42.MOBILE HOME SI
43.CONDO SITE
44.EXTRA SET OF L
45.M H HOOK-UP
46.HOLE/SITE

Inspection Witnessed By:

X Date

No./Date	Description	Date Insp.

Notes:

3/20/24 NAH, REMOVE SHED, REMOVE MH, -MVR, ADD T.T. CARD 2
3/5/20 - A\NAH, ADJ DIMS MH CD2, ADJ ADDRESS CD2
3/20/17 - W/DAUGHTER, CK MH @ #98 RANGE RD, SB ON? ADDRESS OF OWNER NOT PROVIDED. N/C.

Blue Hill

Blue Hill

Map Lot 030-053 | Account 462 | Location 114 RANGE RD | Card 1 Of 2 | 5/29/2024

Building Style	**1 CONVENTIONAL**		
1.CONV.	5.COLONIAL	9.CONDO	
2.RANCH	6.SPLIT	10.	
3.R RANCH	7.CONTEMP	11.	
4.CAPE	8.COTTAGE	12.	
Dwelling Units	**1**		
Other Units	**0**		
Stories	**1 ONE STORY**		
1.1	4.1.5	7.3.5	
2.2	5.1.75	8.4	
3.3	6.2.5	9.	
Exterior Walls	**5 SHINGLE**		
1.WOOD	5.SHINGLE	9.OTHER	
2.VIN/AL	6.BRK/STN	10.ALUM	
3.COMPOS.	7.SINGLE	11.LOG	
4.ASBESTOS	8.HARDY/CO	12.STONE	
Roof Surface	**1 ASPHALT SHINGLES**		
1.ASPHALT	4.COMPOSIT	7.ROLL	
2.SLATE	5.WOOD	8.	
3.METAL	6.OTHER	9.	
SF Masonry Trim	**0**		
	0		
	0		
Year Built	**1**		
Year Remodeled	**0**		
Foundation	**2 CONCRETE BLOCK**		
1.CONCRETE	4.WOOD	7.	
2.C BLOCK	5.SLAB	8.	
3.BR/STONE	6.PIERS	9.	
Basement	**2 1/2 BASEMENT**		
1.1/4 BMT	4.FULL BMT	7.	
2.1/2 BMT	5.NONE	8.	
3.3/4 BMT	6.	9.NONE	
Bsmt Gar # Cars	**0**		
Wet Basement	**1 DRY BASEMENT**		
1.DRY	4.DIRT FLR	7.	
2.DAMP	5.	8.	
3.WET	6.	9.	

SF Bsmt Living	**359**		
Fin Bsmt Grade	**9 100**		
	0		
Heat Type	**100%**	**1 HOT WATER BB**	
1.HWBB	5.FWA	9.NO HEAT	
2.HWCI	6.GRAVWA	10.	
3.H PUMP	7.ELECTRIC	11.	
4.RADIANT	8.FL/WALL	12.	
Cool Type	**0%**	**9 NONE**	
1.REFRIG	4.W&C AIR	7.	
2.EVAPOR	5.	8.	
3.H PUMP	6.	9.NONE	
Kitchen Style	**2 TYPICAL**		
1.MODERN	4.OBSOLETE	7.	
2.TYPICAL	5.	8.	
3.OLD TYPE	6.	9.NONE	
Bath(s) Style	**2 TYPICAL BATH(S)**		
1.MODERN	4.OBSOLETE	7.	
2.TYPICAL	5.	8.	
3.OLD TYPE	6.	9.NONE	
# Rooms	**0**		
# Bedrooms	**0**		
# Full Baths	**1**		
# Half Baths	**1**		
# Addn Fixtures	**0**		
# Fireplaces	**0**		

TRIO

Layout	**1 TYPICAL**		
1.TYPICAL	4.	7.	
2.INADEQ	5.	8.	
3.	6.	9.	
Attic	**9 NONE**		
1.1/4 FIN	4.FULL FIN	7.	
2.1/2 FIN	5.FL/STAIR	8.	
3.3/4 FIN	6.	9.NONE	
Insulation	**1 FULL**		
1.FULL	4.MINIMAL	7.	
2.HEAVY	5.PARTIAL	8.	
3.CAPPED	6.	9.NONE	
Unfinished %	**0%**		
Grade & Factor	**2 D 100%**		
1.E GRADE	4.B GRADE	7.AAA GRAD	
2.D GRADE	5.A GRADE	8.M&S PRIC	
3.C GRADE	6.AA GRADE	9.SAME	
SQFT (Footprint)	**1436**		
Condition	**3 BELOW AVERAGE**		
1.POOR	4.AVG	7.V G	
2.FAIR	5.AVG+	8.EXC	
3.AVG-	6.GOOD	9.SAME	
Phys. % Good	**0%**		
Funct. % Good	**100%**		
Functional Code	**9 NONE**		
1.INCOMP	4.PL/HT	7.	
2.OVERBLT	5.DAMAGE/D	8.	
3.STYLE	6.	9.NONE	
Econ. % Good	**100%**		
Economic Code	**NONE**		
0.None	3.NO POWER	7.	
1.LOCATION	4.DAMAGE/D	8.	
2.ENCROACH	9.NONE	9.	
Entrance Code	**0**		
1.INTERIOR	4.VACANT	7.	
2.REFUSAL	5.ESTIMATE	8.	
3.INFORMED	6.	9.	
Information Code	**0**		
1.OWNER	4.AGENT	7.	
2.RELATIVE	5.ESTIMATE	8.	
3.TENANT	6.OTHER	9.	

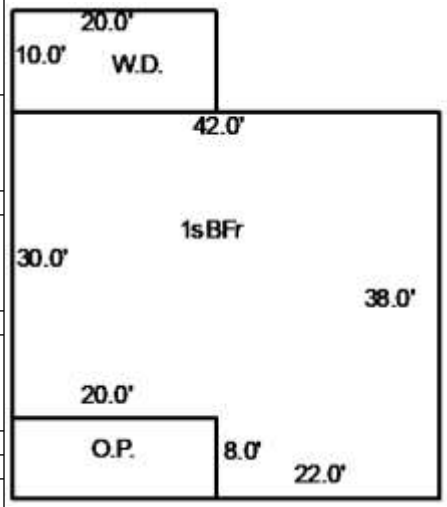

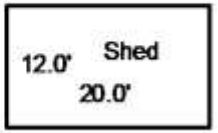

Date Inspected

Additions, Outbuildings & Improvements

Type	Year	Units	Grade	Cond	Phys.	Funct.	Sound Value
21 OPEN FRAME	0	160	0 0	0	0 %	0 %	
68 DECK	0	200	0 0	0	0 %	0 %	
24 FRAME SHED	0	240	1 100	2	0 %	50 %	
					%	%	
					%	%	
					%	%	
					%	%	
					%	%	
					%	%	
					%	%	

1.ONE STORY FRAM
2.TWO STORY FRAM
3.THREE STORY FR
4.1 & 1/2 STORY
5.1 & 3/4 STORY
6.2 & 1/2 STORY
21.OPEN FRAME POR
22.ENCL PCH/1SFR(
23.FRAME GARAGE
24.FRAME SHED
25.FRAME BAY WIND
26.1SFR OVERHANG
27.UNFIN BASEMENT
28.UNF ATTIC/LOFT
29.FINISHED ATTIC

COUSINS, AVIS
114 RANGE RD.
BLUE HILL ME 04614

B974P252

Property Data

Neighborhood **60 NEIGHBORHOOD 60.**

Tree Growth Year **0**

X Coordinate **0**

Y Coordinate **0**

Zone/Land Use **11 RESIDENTIAL**

Secondary Zone

Topography **2 ROLLING**

1.LEVEL	4.BELOW ST	7.ROUGH
2.ROLLING	5.LOW	8.
3.ABOVE ST	6.SWAMPY	9.

Utilities **4 DRILLED WELL 7 SEPTIC**

1.SUMMER	4.DR WELL	7.SEPTIC
2.WATER	5.DUG WELL	8.SPRING
3.SEWER	6.LAKE WTR	9.NONE

Street **1 PAVED**

1.PAVED	4.PROPOSED	7.
2.SEMI IMP	5.	8.
3.GRAVEL	6.	9.NONE

0

SPRINGWORK YEAR **0**

Sale Data

Sale Date

Price

Sale Type

1.LAND	4.MOBILE	7.
2.L & B	5.OTHER	8.
3.BUILDING	6.	9.

Financing

1.CONVENT	4.SELLER	7.UNKNOWN
2.FHA/VA	5.PRIVATE	8.
3.ASSUMED	6.CASH	9.UNKNOWN

Validity

1.VALID	4.SPLIT	7.RENOVATE
2.RELATED	5.PARTIAL	8.OTHER
3.DISTRESS	6.EXEMPT	9.

Verified

1.BUYER	4.AGENT	7.FAMILY
2.SELLER	5.PUB REC	8.OTHER
3.LENDER	6.MLS	9.CONFID

Assessment Record

Year	Land	Buildings	Exempt	Total
2011	0	4,900	0	4,900
2012	0	4,900	0	4,900
2013	0	4,200	0	4,200
2014	0	4,200	0	4,200
2015	0	4,200	0	4,200
2016	0	4,200	0	4,200
2017	0	4,200	0	4,200
2018	0	4,200	0	4,200
2019	0	4,200	0	4,200
2020	0	3,700	0	3,700
2021	0	3,700	0	3,700
2022	0	3,700	0	3,700
2023	0	3,700	0	3,700
2024	0	4,500	0	4,500

Land Data

Front Foot	Type	Effective Frontage	Effective Depth	Influence Factor	Influence Code
11.REGULAR LOT				%	
12.SECONDARY				%	
13.EXCESS FRONTAG				%	
14.REAR LAND				%	
15.MISCELLANEOUS				%	
				%	
				%	
Square Foot		**Square Feet**			
16.REGULAR LOT				%	
17.SECONDARY LOT				%	
18.EXCESS LAND				%	
19.CONDOMINIUM				%	
20.MISCELLANEOUS				%	
				%	
				%	
Fract. Acre		**Acreage/Sites**			
21.HOUSELOT(FRCT)				%	
22.BASELOT(FRCT)				%	
23.REAR(FRCT)				%	
Acres				%	
24.HOUSELOT				%	
25.BASELOT				%	
26.FRONTAGE 1				%	
27.FRONTAGE 2				%	
28.REAR LAND 1					
29.REAR LAND 2					

Total Acreage 0.00

Influence Codes

1.USE
2.R/W
3.TOPOGRAPHY
4.SIZE
5.ACCESS
6.RESTRICTIONS
7.SHAPE
8.SEMI-IMPROVED
9.FRACTIONAL
Acres
30.REAR LAND 3
31.REAR LAND 4
32.PASTURE
33.CROP
34.HORTICUL I
35.HORTUCUL II
36.ORCHARD
37.SOFTWOOD
38.MIXED WOOD
39.HARDWOOD
40.WASTE
41.GRAVEL PIT
42.MOBILE HOME SI
43.CONDO SITE
44.EXTRA SET OF L
45.M H HOOK-UP
46.HOLE/SITE

Inspection Witnessed By:

X Date

No./Date	Description	Date Insp.

Notes:

Blue Hill

Blue Hill

Map Lot 030-053 | Account 462 | Location 114 RANGE RD | Card 2 Of 2 | 5/29/2024

Building Style		
1.CONV.	5.COLONIAL	9.CONDO
2.RANCH	6.SPLIT	10.
3.R RANCH	7.CONTEMP	11.
4.CAPE	8.COTTAGE	12.

Dwelling Units

Other Units

Stories		
1.1	4.1.5	7.3.5
2.2	5.1.75	8.4
3.3	6.2.5	9.

Exterior Walls		
1.WOOD	5.SHINGLE	9.OTHER
2.VIN/AL	6.BRK/STN	10.ALUM
3.COMPOS.	7.SINGLE	11.LOG
4.ASBESTOS	8.HARDY/CO	12.STONE

Roof Surface		
1.ASPHALT	4.COMPOSIT	7.ROLL
2.SLATE	5.WOOD	8.
3.METAL	6.OTHER	9.

SF Masonry Trim

Year Built

Year Remodeled

Foundation		
1.CONCRETE	4.WOOD	7.
2.C BLOCK	5.SLAB	8.
3.BR/STONE	6.PIERS	9.

Basement		
1.1/4 BMT	4.FULL BMT	7.
2.1/2 BMT	5.NONE	8.
3.3/4 BMT	6.	9.NONE

Bsmt Gar # Cars

Wet Basement		
1.DRY	4.DIRT FLR	7.
2.DAMP	5.	8.
3.WET	6.	9.

SF Bsmt Living

Fin Bsmt Grade

Heat Type		
1.HWBB	5.FWA	9.NO HEAT
2.HWCI	6.GRAVWA	10.
3.H PUMP	7.ELECTRIC	11.
4.RADIANT	8.FL/WALL	12.

Cool Type		
1.REFRIG	4.W&C AIR	7.
2.EVAPOR	5.	8.
3.H PUMP	6.	9.NONE

Kitchen Style		
1.MODERN	4.OBSOLETE	7.
2.TYPICAL	5.	8.
3.OLD TYPE	6.	9.NONE

Bath(s) Style		
1.MODERN	4.OBSOLETE	7.
2.TYPICAL	5.	8.
3.OLD TYPE	6.	9.NONE

Rooms

Bedrooms

Full Baths

Half Baths

Addn Fixtures

Fireplaces

TRIO

Layout		
1.TYPICAL	4.	7.
2.INADEQ	5.	8.
3.	6.	9.

Attic		
1.1/4 FIN	4.FULL FIN	7.
2.1/2 FIN	5.FL/STAIR	8.
3.3/4 FIN	6.	9.NONE

Insulation		
1.FULL	4.MINIMAL	7.
2.HEAVY	5.PARTIAL	8.
3.CAPPED	6.	9.NONE

Unfinished %

Grade & Factor		
1.E GRADE	4.B GRADE	7.AAA GRAD
2.D GRADE	5.A GRADE	8.M&S PRIC
3.C GRADE	6.AA GRADE	9.SAME

SQFT (Footprint)

Condition		
1.POOR	4.AVG	7.V G
2.FAIR	5.AVG+	8.EXC
3.AVG-	6.GOOD	9.SAME

Phys. % Good

Funct. % Good

Functional Code		
1.INCOMP	4.PL/HT	7.
2.OVERBLT	5.DAMAGE/D	8.
3.STYLE	6.	9.NONE

Econ. % Good

Economic Code		
0.None	3.NO POWER	7.
1.LOCATION	4.DAMAGE/D	8.
2.ENCROACH	9.NONE	9.

Entrance Code **0**		
1.INTERIOR	4.VACANT	7.
2.REFUSAL	5.ESTIMATE	8.
3.INFORMED	6.	9.

Information Code **0**		
1.OWNER	4.AGENT	7.
2.RELATIVE	5.ESTIMATE	8.
3.TENANT	6.OTHER	9.

Date Inspected

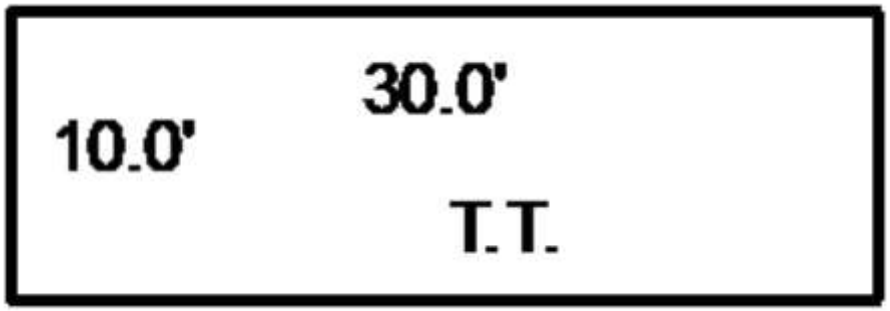

Additions, Outbuildings & Improvements

Type	Year	Units	Grade	Cond	Phys.	Funct.	Sound Value
84 RAMP (# UNITS)	0				%	%	4,500
					%	%	
					%	%	
					%	%	
					%	%	
					%	%	
					%	%	
					%	%	
					%	%	
					%	%	

1.ONE STORY FRAM
2.TWO STORY FRAM
3.THREE STORY FR
4.1 & 1/2 STORY
5.1 & 3/4 STORY
6.2 & 1/2 STORY
21.OPEN FRAME POR
22.ENCL PCH/1SFR(
23.FRAME GARAGE
24.FRAME SHED
25.FRAME BAY WIND
26.1SFR OVERHANG
27.UNFIN BASEMENT
28.UNF ATTIC/LOFT
29.FINISHED ATTIC

Map Lot 039-066 | Account 463 | Location 1235 MORGAN BAY RD | Card 1 Of 1 | 5/29/2024

SCHNEIDER, DAVID
1232 MORGAN BAY ROAD
BLUE HILL ME 04614

B7214P244

Previous Owner
SOMERS, JOHN
CAUDEBEC, NATALIE
99 WHITNEY FARM ROAD
MOUNT DESERT ME 04660
Sale Date: 6/22/2022

Previous Owner
COUSINS, MATTHEW H
P.O. BOX 364

BLUE HILL ME 04614
Sale Date: 12/03/2020

Previous Owner
COUSINS, BARBARA H.
MORGAN BAY ROAD

EAST BLUE HILL ME 04629
Sale Date: 6/08/2006

Inspection Witnessed By:

X Date

No./Date	Description	Date Insp.

Notes:
1/28/10- REV. NAH N/C.

Blue Hill

Property Data

Neighborhood **19 NEIGHBORHOOD 19.**

Tree Growth Year **0**

X Coordinate **0**

Y Coordinate **0**

Zone/Land Use **11 RESIDENTIAL**

Secondary Zone

Topography **2 ROLLING**

1.LEVEL	4.BELOW ST	7.ROUGH
2.ROLLING	5.LOW	8.
3.ABOVE ST	6.SWAMPY	9.

Utilities **4 DRILLED WELL 7 SEPTIC**

1.SUMMER	4.DR WELL	7.SEPTIC
2.WATER	5.DUG WELL	8.SPRING
3.SEWER	6.LAKE WTR	9.NONE

Street **1 PAVED**

1.PAVED	4.PROPOSED	7.
2.SEMI IMP	5.	8.
3.GRAVEL	6.	9.NONE

0

SPRINGWORK YEAR **0**

Sale Data

Sale Date **6/22/2022**

Price **505,000**

Sale Type **2 LAND &**

1.LAND	4.MOBILE	7.
2.L & B	5.OTHER	8.
3.BUILDING	6.	9.

Financing **7 UNKNOWN.....**

1.CONVENT	4.SELLER	7.UNKNOWN
2.FHA/VA	5.PRIVATE	8.
3.ASSUMED	6.CASH	9.UNKNOWN

Validity **1 ARMS LENGTH**

1.VALID	4.SPLIT	7.RENOVATE
2.RELATED	5.PARTIAL	8.OTHER
3.DISTRESS	6.EXEMPT	9.

Verified **5 PUBLIC RECORD**

1.BUYER	4.AGENT	7.FAMILY
2.SELLER	5.PUB REC	8.OTHER
3.LENDER	6.MLS	9.CONFID

Assessment Record

Year	Land	Buildings	Exempt	Total
2011	101,500	144,500	0	246,000
2012	101,500	144,500	0	246,000
2013	86,300	123,000	0	209,300
2014	86,300	123,000	0	209,300
2015	86,300	123,000	0	209,300
2016	86,300	123,000	0	209,300
2017	86,300	123,000	0	209,300
2018	86,300	123,000	0	209,300
2019	86,300	123,000	0	209,300
2020	86,300	123,000	0	209,300
2021	86,300	123,000	0	209,300
2022	86,300	123,000	0	209,300
2023	86,300	123,000	0	209,300
2024	128,900	244,600	0	373,500

Land Data

Front Foot	Type	Effective Frontage	Effective Depth	Influence Factor	Influence Code
11.REGULAR LOT				%	
12.SECONDARY				%	
13.EXCESS FRONTAG				%	
14.REAR LAND				%	
15.MISCELLANEOUS				%	
				%	
				%	
Square Foot		**Square Feet**			
16.REGULAR LOT				%	
17.SECONDARY LOT				%	
18.EXCESS LAND				%	
19.CONDOMINIUM				%	
20.MISCELLANEOUS				%	
				%	
				%	
Fract. Acre		**Acreage/Sites**			
21.HOUSELOT(FRCT)	21	0.50		100 %	0
22.BASELOT(FRCT)	28	1.74		100 %	0
23.REAR(FRCT)				%	
Acres				%	
24.HOUSELOT				%	
25.BASELOT				%	
26.FRONTAGE 1				%	
27.FRONTAGE 2				%	
28.REAR LAND 1				%	
29.REAR LAND 2				%	

Total Acreage 2.24

Influence Codes

1.USE
2.R/W
3.TOPOGRAPHY
4.SIZE
5.ACCESS
6.RESTRICTIONS
7.SHAPE
8.SEMI-IMPROVED
9.FRACTIONAL
Acres
30.REAR LAND 3
31.REAR LAND 4
32.PASTURE
33.CROP
34.HORTICUL I
35.HORTUCUL II
36.ORCHARD
37.SOFTWOOD
38.MIXED WOOD
39.HARDWOOD
40.WASTE
41.GRAVEL PIT
42.MOBILE HOME SI
43.CONDO SITE
44.EXTRA SET OF L
45.M H HOOK-UP
46.HOLE/SITE

Blue Hill

Map Lot 039-066 | Account 463 | Location 1235 MORGAN BAY RD | Card 1 Of 1 | 5/29/2024

Building Style	**4 CAPE**	
1.CONV.	5.COLONIAL	9.CONDO
2.RANCH	6.SPLIT	10.
3.R RANCH	7.CONTEMP	11.
4.CAPE	8.COTTAGE	12.
Dwelling Units	**1**	
Other Units	**0**	
Stories	**1 ONE STORY**	
1.1	4.1.5	7.3.5
2.2	5.1.75	8.4
3.3	6.2.5	9.
Exterior Walls	**5 SHINGLE**	
1.WOOD	5.SHINGLE	9.OTHER
2.VIN/AL	6.BRK/STN	10.ALUM
3.COMPOS.	7.SINGLE	11.LOG
4.ASBESTOS	8.HARDY/CO	12.STONE
Roof Surface	**1 ASPHALT SHINGLES**	
1.ASPHALT	4.COMPOSIT	7.ROLL
2.SLATE	5.WOOD	8.
3.METAL	6.OTHER	9.
SF Masonry Trim	**0**	
	0	
	0	
Year Built	**1979**	
Year Remodeled	**0**	
Foundation	**1 CONCRETE**	
1.CONCRETE	4.WOOD	7.
2.C BLOCK	5.SLAB	8.
3.BR/STONE	6.PIERS	9.
Basement	**4 FULL BASEMENT**	
1.1/4 BMT	4.FULL BMT	7.
2.1/2 BMT	5.NONE	8.
3.3/4 BMT	6.	9.NONE
Bsmt Gar # Cars	**0**	
Wet Basement	**1 DRY BASEMENT**	
1.DRY	4.DIRT FLR	7.
2.DAMP	5.	8.
3.WET	6.	9.

SF Bsmt Living	**262**	
Fin Bsmt Grade	**2 100**	
	0	
Heat Type	**100%**	**5 FORCED WARM AIR**
1.HWBB	5.FWA	9.NO HEAT
2.HWCI	6.GRAVWA	10.
3.H PUMP	7.ELECTRIC	11.
4.RADIANT	8.FL/WALL	12.
Cool Type	**0%**	**9 NONE**
1.REFRIG	4.W&C AIR	7.
2.EVAPOR	5.	8.
3.H PUMP	6.	9.NONE
Kitchen Style	**2 TYPICAL**	
1.MODERN	4.OBSOLETE	7.
2.TYPICAL	5.	8.
3.OLD TYPE	6.	9.NONE
Bath(s) Style	**2 TYPICAL BATH(S)**	
1.MODERN	4.OBSOLETE	7.
2.TYPICAL	5.	8.
3.OLD TYPE	6.	9.NONE
# Rooms	**0**	
# Bedrooms	**0**	
# Full Baths	**2**	
# Half Baths	**1**	
# Addn Fixtures	**0**	
# Fireplaces	**0**	

TRIO

Layout	**1 TYPICAL**	
1.TYPICAL	4.	7.
2.INADEQ	5.	8.
3.	6.	9.
Attic	**4 FULL FINISHED**	
1.1/4 FIN	4.FULL FIN	7.
2.1/2 FIN	5.FL/STAIR	8.
3.3/4 FIN	6.	9.NONE
Insulation	**1 FULL**	
1.FULL	4.MINIMAL	7.
2.HEAVY	5.PARTIAL	8.
3.CAPPED	6.	9.NONE
Unfinished %	**0%**	
Grade & Factor	**3 C 105%**	
1.E GRADE	4.B GRADE	7.AAA GRAD
2.D GRADE	5.A GRADE	8.M&S PRIC
3.C GRADE	6.AA GRADE	9.SAME
SQFT (Footprint)	**1050**	
Condition	**6 GOOD**	
1.POOR	4.AVG	7.V G
2.FAIR	5.AVG+	8.EXC
3.AVG-	6.GOOD	9.SAME
Phys. % Good	**0%**	
Funct. % Good	**100%**	
Functional Code	**9 NONE**	
1.INCOMP	4.PL/HT	7.
2.OVERBLT	5.DAMAGE/D	8.
3.STYLE	6.	9.NONE
Econ. % Good	**100%**	
Economic Code	**NONE**	
0.None	3.NO POWER	7.
1.LOCATION	4.DAMAGE/D	8.
2.ENCROACH	9.NONE	9.
Entrance Code	**0**	
1.INTERIOR	4.VACANT	7.
2.REFUSAL	5.ESTIMATE	8.
3.INFORMED	6.	9.
Information Code	**0**	
1.OWNER	4.AGENT	7.
2.RELATIVE	5.ESTIMATE	8.
3.TENANT	6.OTHER	9.

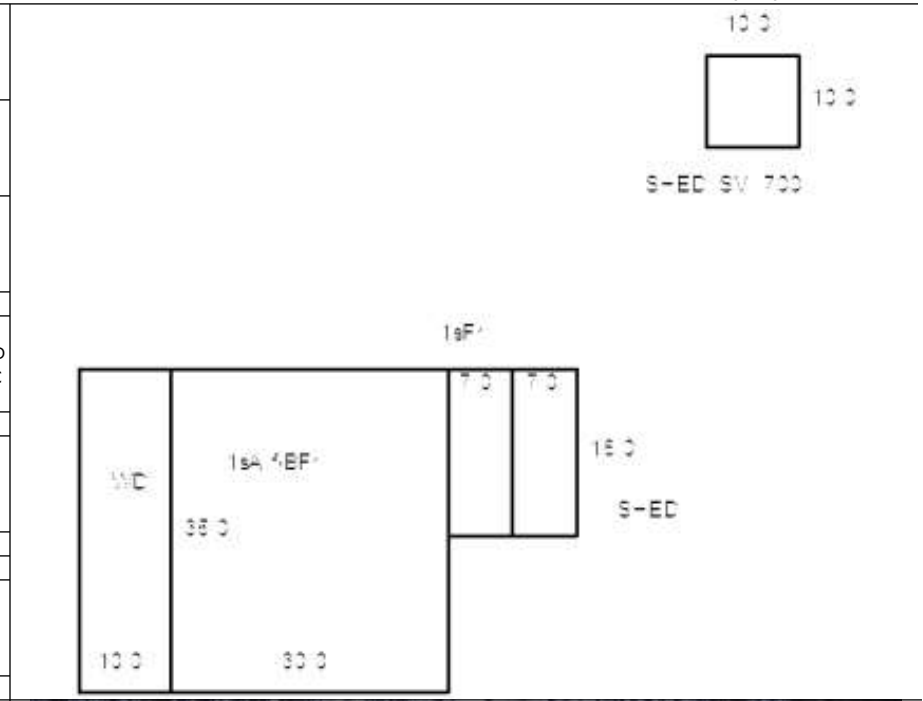

Date Inspected

Additions, Outbuildings & Improvements

Type	Year	Units	Grade	Cond	Phys.	Funct.	Sound Value
68 DECK	0	350	0 0	0	0 %	0 %	
1 ONE STORY	0	126	0 0	0	0 %	0 %	
24 FRAME SHED	0	126	0 0	0	0 %	0 %	
24 FRAME SHED	0				%	%	700
					%	%	
					%	%	
					%	%	
					%	%	
					%	%	
					%	%	

1.ONE STORY FRAM
2.TWO STORY FRAM
3.THREE STORY FR
4.1 & 1/2 STORY
5.1 & 3/4 STORY
6.2 & 1/2 STORY
21.OPEN FRAME POR
22.ENCL PCH/1SFR(
23.FRAME GARAGE
24.FRAME SHED
25.FRAME BAY WIND
26.1SFR OVERHANG
27.UNFIN BASEMENT
28.UNF ATTIC/LOFT
29.FINISHED ATTIC

Map Lot 030-032 | Account 465 | Location 76 RANGE RD | Card 1 Of 1 | 5/29/2024

COUSINS, DAVID
COUSINS, LINDA
1049 PLEASANT ST.
BLUE HILL ME 04614

B3117P70

Property Data

Neighborhood **60 NEIGHBORHOOD 60.**

Tree Growth Year **0**

X Coordinate **0**

Y Coordinate **0**

Zone/Land Use **11 RESIDENTIAL**

Secondary Zone

Topography **2 ROLLING**

1.LEVEL	4.BELOW ST	7.ROUGH
2.ROLLING	5.LOW	8.
3.ABOVE ST	6.SWAMPY	9.

Utilities **9 NONE**

1.SUMMER	4.DR WELL	7.SEPTIC
2.WATER	5.DUG WELL	8.SPRING
3.SEWER	6.LAKE WTR	9.NONE

Street **1 PAVED**

1.PAVED	4.PROPOSED	7.
2.SEMI IMP	5.	8.
3.GRAVEL	6.	9.NONE

0

SPRINGWORK YEAR **0**

Sale Data

Sale Date

Price

Sale Type

1.LAND	4.MOBILE	7.
2.L & B	5.OTHER	8.
3.BUILDING	6.	9.

Financing

1.CONVENT	4.SELLER	7.UNKNOWN
2.FHA/VA	5.PRIVATE	8.
3.ASSUMED	6.CASH	9.UNKNOWN

Validity

1.VALID	4.SPLIT	7.RENOVATE
2.RELATED	5.PARTIAL	8.OTHER
3.DISTRESS	6.EXEMPT	9.

Verified

1.BUYER	4.AGENT	7.FAMILY
2.SELLER	5.PUB REC	8.OTHER
3.LENDER	6.MLS	9.CONFID

Assessment Record

Year	Land	Buildings	Exempt	Total
2011	99,000	40,500	0	139,500
2012	99,000	40,500	0	139,500
2013	84,200	34,400	0	118,600
2014	84,200	34,400	0	118,600
2015	84,200	34,400	0	118,600
2016	84,200	34,400	0	118,600
2017	84,200	33,200	0	117,400
2018	84,200	33,200	0	117,400
2019	84,200	33,200	0	117,400
2020	84,200	34,700	0	118,900
2021	84,200	21,400	0	105,600
2022	84,200	21,400	0	105,600
2023	84,200	21,400	0	105,600
2024	154,000	28,300	0	182,300

Land Data

Front Foot	Type	Effective Frontage	Effective Depth	Influence Factor	Influence Code
11.REGULAR LOT				%	
12.SECONDARY				%	
13.EXCESS FRONTAG				%	
14.REAR LAND				%	
15.MISCELLANEOUS				%	
				%	
				%	

Square Foot		Square Feet		
16.REGULAR LOT			%	
17.SECONDARY LOT			%	
18.EXCESS LAND			%	
19.CONDOMINIUM			%	
20.MISCELLANEOUS			%	
			%	
			%	

Fract. Acre		Acreage/Sites			
21.HOUSELOT(FRCT)	24	1.00	100	%	0
22.BASELOT(FRCT)	28	5.00	100	%	0
23.REAR(FRCT)	29	36.00	100	%	0
Acres				%	
24.HOUSELOT				%	
25.BASELOT				%	
26.FRONTAGE 1				%	
27.FRONTAGE 2				%	
28.REAR LAND 1					
29.REAR LAND 2					

Total Acreage 42.00

Influence Codes

1.USE
2.R/W
3.TOPOGRAPHY
4.SIZE
5.ACCESS
6.RESTRICTIONS
7.SHAPE
8.SEMI-IMPROVED
9.FRACTIONAL
Acres
30.REAR LAND 3
31.REAR LAND 4
32.PASTURE
33.CROP
34.HORTICUL I
35.HORTUCUL II
36.ORCHARD
37.SOFTWOOD
38.MIXED WOOD
39.HARDWOOD
40.WASTE
41.GRAVEL PIT
42.MOBILE HOME SI
43.CONDO SITE
44.EXTRA SET OF L
45.M H HOOK-UP
46.HOLE/SITE

Inspection Witnessed By:

X Date

No./Date	Description	Date Insp.

Notes:

3/5/20 - W/SON @ LOT 32-A. THIS LOT DOES OWN THE OLD MH. ADD.
1/13/17 - REV, VAC, ADJ COND. HSE MAY BE TORN DOWN SUMMER 17. ADD GAR AND SHED.
4/14/11 N/C

Blue Hill

Blue Hill

Map Lot 030-032 | Account 465 | Location 76 RANGE RD | Card 1 Of 1 | 5/29/2024

Building Style	**1 CONVENTIONAL**	
1.CONV.	5.COLONIAL	9.CONDO
2.RANCH	6.SPLIT	10.
3.R RANCH	7.CONTEMP	11.
4.CAPE	8.COTTAGE	12.
Dwelling Units	**1**	
Other Units	**0**	
Stories	**4 ONE & 1/2 STORY**	
1.1	4.1.5	7.3.5
2.2	5.1.75	8.4
3.3	6.2.5	9.
Exterior Walls	**1 WOOD SIDING**	
1.WOOD	5.SHINGLE	9.OTHER
2.VIN/AL	6.BRK/STN	10.ALUM
3.COMPOS.	7.SINGLE	11.LOG
4.ASBESTOS	8.HARDY/CO	12.STONE
Roof Surface	**1 ASPHALT SHINGLES**	
1.ASPHALT	4.COMPOSIT	7.ROLL
2.SLATE	5.WOOD	8.
3.METAL	6.OTHER	9.
SF Masonry Trim	**0**	
	0	
	0	
Year Built	**1952**	
Year Remodeled	**0**	
Foundation	**6 PIERS**	
1.CONCRETE	4.WOOD	7.
2.C BLOCK	5.SLAB	8.
3.BR/STONE	6.PIERS	9.
Basement	**9 NO BASEMENT**	
1.1/4 BMT	4.FULL BMT	7.
2.1/2 BMT	5.NONE	8.
3.3/4 BMT	6.	9.NONE
Bsmt Gar # Cars	**0**	
Wet Basement	**9 NO BASEMENT**	
1.DRY	4.DIRT FLR	7.
2.DAMP	5.	8.
3.WET	6.	9.

SF Bsmt Living	**0**	
Fin Bsmt Grade	**0 0**	
	0	
Heat Type	**100%**	**6 GRAVITY WARM AIR**
1.HWBB	5.FWA	9.NO HEAT
2.HWCI	6.GRAVWA	10.
3.H PUMP	7.ELECTRIC	11.
4.RADIANT	8.FL/WALL	12.
Cool Type	**0%**	**9 NONE**
1.REFRIG	4.W&C AIR	7.
2.EVAPOR	5.	8.
3.H PUMP	6.	9.NONE
Kitchen Style	**9 NONE**	
1.MODERN	4.OBSOLETE	7.
2.TYPICAL	5.	8.
3.OLD TYPE	6.	9.NONE
Bath(s) Style	**2 TYPICAL BATH(S)**	
1.MODERN	4.OBSOLETE	7.
2.TYPICAL	5.	8.
3.OLD TYPE	6.	9.NONE
# Rooms	**0**	
# Bedrooms	**0**	
# Full Baths	**1**	
# Half Baths	**1**	
# Addn Fixtures	**0**	
# Fireplaces	**0**	

TRIO

Layout	**1 TYPICAL**	
1.TYPICAL	4.	7.
2.INADEQ	5.	8.
3.	6.	9.
Attic	**9 NONE**	
1.1/4 FIN	4.FULL FIN	7.
2.1/2 FIN	5.FL/STAIR	8.
3.3/4 FIN	6.	9.NONE
Insulation	**9 NONE**	
1.FULL	4.MINIMAL	7.
2.HEAVY	5.PARTIAL	8.
3.CAPPED	6.	9.NONE
Unfinished %	**15%**	
Grade & Factor	**2 D 110%**	
1.E GRADE	4.B GRADE	7.AAA GRAD
2.D GRADE	5.A GRADE	8.M&S PRIC
3.C GRADE	6.AA GRADE	9.SAME
SQFT (Footprint)	**768**	
Condition	**1 POOR**	
1.POOR	4.AVG	7.V G
2.FAIR	5.AVG+	8.EXC
3.AVG-	6.GOOD	9.SAME
Phys. % Good	**0%**	
Funct. % Good	**50%**	
Functional Code	**1 INCOMPLETE**	
1.INCOMP	4.PL/HT	7.
2.OVERBLT	5.DAMAGE/D	8.
3.STYLE	6.	9.NONE
Econ. % Good	**100%**	
Economic Code	**NONE**	
0.None	3.NO POWER	7.
1.LOCATION	4.DAMAGE/D	8.
2.ENCROACH	9.NONE	9.
Entrance Code	**0**	
1.INTERIOR	4.VACANT	7.
2.REFUSAL	5.ESTIMATE	8.
3.INFORMED	6.	9.
Information Code	**0**	
1.OWNER	4.AGENT	7.
2.RELATIVE	5.ESTIMATE	8.
3.TENANT	6.OTHER	9.

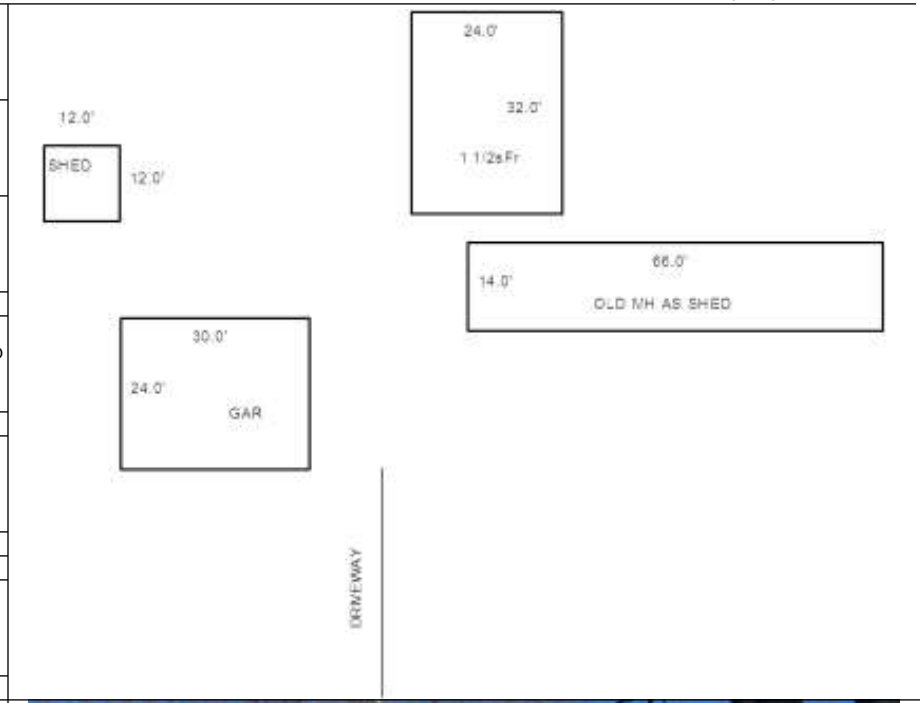

Date Inspected

Additions, Outbuildings & Improvements

Type	Year	Units	Grade	Cond	Phys.	Funct.	Sound Value
23 FRAME GARAGE	1990	720	1 100	3	0 %	85 %	
24 FRAME SHED	0				%	%	500
997 14 MOBILE	0				%	%	1,500
					%	%	
					%	%	
					%	%	
					%	%	
					%	%	
					%	%	
					%	%	

1.ONE STORY FRAM
2.TWO STORY FRAM
3.THREE STORY FR
4.1 & 1/2 STORY
5.1 & 3/4 STORY
6.2 & 1/2 STORY
21.OPEN FRAME POR
22.ENCL PCH/1SFR(
23.FRAME GARAGE
24.FRAME SHED
25.FRAME BAY WIND
26.1SFR OVERHANG
27.UNFIN BASEMENT
28.UNF ATTIC/LOFT
29.FINISHED ATTIC

COUSINS, DAVID
COUSINS, LINDA
1049 PLEASANT ST.
BLUE HILL ME 04614

B1580P398

Property Data

Neighborhood **61 NEIGHBORHOOD 61.**

Tree Growth Year **0**

X Coordinate **0**

Y Coordinate **0**

Zone/Land Use **11 RESIDENTIAL**

Secondary Zone

Topography **2 ROLLING**

1.LEVEL	4.BELOW ST	7.ROUGH
2.ROLLING	5.LOW	8.
3.ABOVE ST	6.SWAMPY	9.

Utilities **4 DRILLED WELL 7 SEPTIC**

1.SUMMER	4.DR WELL	7.SEPTIC
2.WATER	5.DUG WELL	8.SPRING
3.SEWER	6.LAKE WTR	9.NONE

Street **1 PAVED**

1.PAVED	4.PROPOSED	7.
2.SEMI IMP	5.	8.
3.GRAVEL	6.	9.NONE

0

SPRINGWORK YEAR **0**

Sale Data

Sale Date

Price

Sale Type

1.LAND	4.MOBILE	7.
2.L & B	5.OTHER	8.
3.BUILDING	6.	9.

Financing

1.CONVENT	4.SELLER	7.UNKNOWN
2.FHA/VA	5.PRIVATE	8.
3.ASSUMED	6.CASH	9.UNKNOWN

Validity

1.VALID	4.SPLIT	7.RENOVATE
2.RELATED	5.PARTIAL	8.OTHER
3.DISTRESS	6.EXEMPT	9.

Verified

1.BUYER	4.AGENT	7.FAMILY
2.SELLER	5.PUB REC	8.OTHER
3.LENDER	6.MLS	9.CONFID

Assessment Record

Year	Land	Buildings	Exempt	Total
2011	114,000	16,900	0	130,900
2012	127,500	42,100	0	169,600
2013	108,400	34,700	0	143,100
2014	108,400	34,700	0	143,100
2015	108,400	34,700	0	143,100
2016	108,400	34,700	0	143,100
2017	108,400	22,000	0	130,400
2018	108,400	22,000	0	130,400
2019	108,400	22,000	0	130,400
2020	108,400	22,000	0	130,400
2021	108,400	22,000	0	130,400
2022	108,400	22,000	0	130,400
2023	108,400	22,000	0	130,400
2024	197,000	79,200	0	276,200

Land Data

Front Foot	Type	Effective Frontage	Effective Depth	Influence Factor	Influence Code
11.REGULAR LOT				%	
12.SECONDARY				%	
13.EXCESS FRONTAG				%	
14.REAR LAND				%	
15.MISCELLANEOUS				%	
				%	
				%	

Square Foot	Square Feet	Influence Factor	Influence Code
16.REGULAR LOT		%	
17.SECONDARY LOT		%	
18.EXCESS LAND		%	
19.CONDOMINIUM		%	
20.MISCELLANEOUS		%	
		%	
		%	

Fract. Acre	Acreage/Sites		Influence Factor	Influence Code
21.HOUSELOT(FRCT)	24	2.00	100 %	0
22.BASELOT(FRCT)	28	4.00	100 %	0
23.REAR(FRCT)	29	10.00	100 %	0
Acres			%	
24.HOUSELOT			%	
25.BASELOT			%	
26.FRONTAGE 1			%	
27.FRONTAGE 2			%	
28.REAR LAND 1				
29.REAR LAND 2				

Total Acreage 16.00

Influence Codes

1.USE
2.R/W
3.TOPOGRAPHY
4.SIZE
5.ACCESS
6.RESTRICTIONS
7.SHAPE
8.SEMI-IMPROVED
9.FRACTIONAL
Acres
30.REAR LAND 3
31.REAR LAND 4
32.PASTURE
33.CROP
34.HORTICUL I
35.HORTUCUL II
36.ORCHARD
37.SOFTWOOD
38.MIXED WOOD
39.HARDWOOD
40.WASTE
41.GRAVEL PIT
42.MOBILE HOME SI
43.CONDO SITE
44.EXTRA SET OF L
45.M H HOOK-UP
46.HOLE/SITE

Inspection Witnessed By:

X Date

No./Date	Description	Date Insp.

Notes:

1/10/17 - REV, W/MR. MOVE 14X66 MH, IT IS ON LOT 42-1. REMOVE WD FROM DW ON CD2, ADD QUONSET SHED AND 4 BOX TRAILER SHEDS ON CD 2.
4/3/12 rev per note from town, w/tennant. two differant mh on lot 4 septics 2 wells call 2 sets @ 135% add 2nd house lot 6/30/08 NAH D-WIDE COMPLETE AND ADD 2ND SET OF LOTIMPS EST.

Blue Hill

Blue Hill

Map Lot 030-042 | Account 466 | Location 22 VIRGINIA LN | Card 1 Of 3 | 5/29/2024

Building Style		
1.CONV.	5.COLONIAL	9.CONDO
2.RANCH	6.SPLIT	10.
3.R RANCH	7.CONTEMP	11.
4.CAPE	8.COTTAGE	12.

Dwelling Units
Other Units

Stories		
1.1	4.1.5	7.3.5
2.2	5.1.75	8.4
3.3	6.2.5	9.

Exterior Walls		
1.WOOD	5.SHINGLE	9.OTHER
2.VIN/AL	6.BRK/STN	10.ALUM
3.COMPOS.	7.SINGLE	11.LOG
4.ASBESTOS	8.HARDY/CO	12.STONE

Roof Surface		
1.ASPHALT	4.COMPOSIT	7.ROLL
2.SLATE	5.WOOD	8.
3.METAL	6.OTHER	9.

SF Masonry Trim

Year Built
Year Remodeled

Foundation		
1.CONCRETE	4.WOOD	7.
2.C BLOCK	5.SLAB	8.
3.BR/STONE	6.PIERS	9.

Basement		
1.1/4 BMT	4.FULL BMT	7.
2.1/2 BMT	5.NONE	8.
3.3/4 BMT	6.	9.NONE

Bsmt Gar # Cars

Wet Basement		
1.DRY	4.DIRT FLR	7.
2.DAMP	5.	8.
3.WET	6.	9.

SF Bsmt Living
Fin Bsmt Grade

Heat Type		
1.HWBB	5.FWA	9.NO HEAT
2.HWCI	6.GRAVWA	10.
3.H PUMP	7.ELECTRIC	11.
4.RADIANT	8.FL/WALL	12.

Cool Type		
1.REFRIG	4.W&C AIR	7.
2.EVAPOR	5.	8.
3.H PUMP	6.	9.NONE

Kitchen Style		
1.MODERN	4.OBSOLETE	7.
2.TYPICAL	5.	8.
3.OLD TYPE	6.	9.NONE

Bath(s) Style		
1.MODERN	4.OBSOLETE	7.
2.TYPICAL	5.	8.
3.OLD TYPE	6.	9.NONE

Rooms
Bedrooms
Full Baths
Half Baths
Addn Fixtures
Fireplaces

TRIO

Layout		
1.TYPICAL	4.	7.
2.INADEQ	5.	8.
3.	6.	9.

Attic		
1.1/4 FIN	4.FULL FIN	7.
2.1/2 FIN	5.FL/STAIR	8.
3.3/4 FIN	6.	9.NONE

Insulation		
1.FULL	4.MINIMAL	7.
2.HEAVY	5.PARTIAL	8.
3.CAPPED	6.	9.NONE

Unfinished %

Grade & Factor		
1.E GRADE	4.B GRADE	7.AAA GRAD
2.D GRADE	5.A GRADE	8.M&S PRIC
3.C GRADE	6.AA GRADE	9.SAME

SQFT (Footprint)

Condition		
1.POOR	4.AVG	7.V G
2.FAIR	5.AVG+	8.EXC
3.AVG-	6.GOOD	9.SAME

Phys. % Good
Funct. % Good

Functional Code		
1.INCOMP	4.PL/HT	7.
2.OVERBLT	5.DAMAGE/D	8.
3.STYLE	6.	9.NONE

Econ. % Good

Economic Code		
0.None	3.NO POWER	7.
1.LOCATION	4.DAMAGE/D	8.
2.ENCROACH	9.NONE	9.

Entrance Code **0**		
1.INTERIOR	4.VACANT	7.
2.REFUSAL	5.ESTIMATE	8.
3.INFORMED	6.	9.

Information Code **0**		
1.OWNER	4.AGENT	7.
2.RELATIVE	5.ESTIMATE	8.
3.TENANT	6.OTHER	9.

Date Inspected

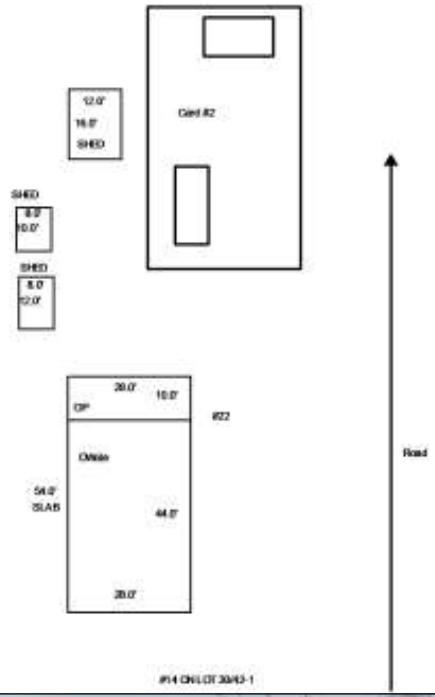

Additions, Outbuildings & Improvements

Type	Year	Units	Grade	Cond	Phys.	Funct.	Sound Value
999 MOBILE HOME	1993	28x44	3 100	5	0 %	100 %	
87 CONCRETE SLAB	2010	1512	2 100	4	0 %	100 %	
21 OPEN FRAME	1993	280	3 100	9	0 %	100 %	
24 FRAME SHED	0				%	%	400
24 FRAME SHED	0				%	%	400
24 FRAME SHED	0				%	%	2,000
					%	%	
					%	%	
					%	%	
					%	%	

1.ONE STORY FRAM
2.TWO STORY FRAM
3.THREE STORY FR
4.1 & 1/2 STORY
5.1 & 3/4 STORY
6.2 & 1/2 STORY
21.OPEN FRAME POR
22.ENCL PCH/1SFR(
23.FRAME GARAGE
24.FRAME SHED
25.FRAME BAY WIND
26.1SFR OVERHANG
27.UNFIN BASEMENT
28.UNF ATTIC/LOFT
29.FINISHED ATTIC

COUSINS, DAVID
COUSINS, LINDA
1049 PLEASANT ST.
BLUE HILL ME 04614

B1580P398

Property Data

Neighborhood **61 NEIGHBORHOOD 61.**

Tree Growth Year **0**

X Coordinate **0**

Y Coordinate **0**

Zone/Land Use **11 RESIDENTIAL**

Secondary Zone

Topography **2 ROLLING**

1.LEVEL	4.BELOW ST	7.ROUGH
2.ROLLING	5.LOW	8.
3.ABOVE ST	6.SWAMPY	9.

Utilities **4 DRILLED WELL 7 SEPTIC**

1.SUMMER	4.DR WELL	7.SEPTIC
2.WATER	5.DUG WELL	8.SPRING
3.SEWER	6.LAKE WTR	9.NONE

Street **1 PAVED**

1.PAVED	4.PROPOSED	7.
2.SEMI IMP	5.	8.
3.GRAVEL	6.	9.NONE

0

SPRINGWORK YEAR **0**

Sale Data

Sale Date

Price

Sale Type

1.LAND	4.MOBILE	7.
2.L & B	5.OTHER	8.
3.BUILDING	6.	9.

Financing

1.CONVENT	4.SELLER	7.UNKNOWN
2.FHA/VA	5.PRIVATE	8.
3.ASSUMED	6.CASH	9.UNKNOWN

Validity

1.VALID	4.SPLIT	7.RENOVATE
2.RELATED	5.PARTIAL	8.OTHER
3.DISTRESS	6.EXEMPT	9.

Verified

1.BUYER	4.AGENT	7.FAMILY
2.SELLER	5.PUB REC	8.OTHER
3.LENDER	6.MLS	9.CONFID

Assessment Record

Year	Land	Buildings	Exempt	Total
2011	0	34,800	0	34,800
2012	0	50,300	0	50,300
2013	0	41,800	0	41,800
2014	0	40,700	0	40,700
2015	0	39,700	0	39,700
2016	0	38,700	0	38,700
2017	0	62,100	0	62,100
2018	0	61,200	0	61,200
2019	0	60,200	0	60,200
2020	0	59,300	0	59,300
2021	0	59,300	0	59,300
2022	0	59,300	0	59,300
2023	0	59,300	0	59,300
2024	0	68,400	0	68,400

Land Data

Front Foot	Type	Effective Frontage	Effective Depth	Influence Factor	Influence Code
11.REGULAR LOT				%	
12.SECONDARY				%	
13.EXCESS FRONTAG				%	
14.REAR LAND				%	
15.MISCELLANEOUS				%	
				%	
				%	
Square Foot		**Square Feet**			
16.REGULAR LOT				%	
17.SECONDARY LOT				%	
18.EXCESS LAND				%	
19.CONDOMINIUM				%	
20.MISCELLANEOUS				%	
				%	
				%	
Fract. Acre		**Acreage/Sites**			
21.HOUSELOT(FRCT)				%	
22.BASELOT(FRCT)				%	
23.REAR(FRCT)				%	
Acres				%	
24.HOUSELOT				%	
25.BASELOT				%	
26.FRONTAGE 1				%	
27.FRONTAGE 2				%	
28.REAR LAND 1				%	
29.REAR LAND 2				%	

Total Acreage 0.00

Influence Codes

1.USE
2.R/W
3.TOPOGRAPHY
4.SIZE
5.ACCESS
6.RESTRICTIONS
7.SHAPE
8.SEMI-IMPROVED
9.FRACTIONAL
Acres
30.REAR LAND 3
31.REAR LAND 4
32.PASTURE
33.CROP
34.HORTICUL I
35.HORTUCUL II
36.ORCHARD
37.SOFTWOOD
38.MIXED WOOD
39.HARDWOOD
40.WASTE
41.GRAVEL PIT
42.MOBILE HOME SI
43.CONDO SITE
44.EXTRA SET OF L
45.M H HOOK-UP
46.HOLE/SITE

Inspection Witnessed By:

X Date

No./Date	Description	Date Insp.

Notes:

Blue Hill

Blue Hill

Map Lot 030-042 | Account 466 | Location 22 VIRGINIA LN | Card 2 Of 3 | 5/29/2024

Building Style		
1.CONV.	5.COLONIAL	9.CONDO
2.RANCH	6.SPLIT	10.
3.R RANCH	7.CONTEMP	11.
4.CAPE	8.COTTAGE	12.

Dwelling Units
Other Units

Stories		
1.1	4.1.5	7.3.5
2.2	5.1.75	8.4
3.3	6.2.5	9.

Exterior Walls		
1.WOOD	5.SHINGLE	9.OTHER
2.VIN/AL	6.BRK/STN	10.ALUM
3.COMPOS.	7.SINGLE	11.LOG
4.ASBESTOS	8.HARDY/CO	12.STONE

Roof Surface		
1.ASPHALT	4.COMPOSIT	7.ROLL
2.SLATE	5.WOOD	8.
3.METAL	6.OTHER	9.

SF Masonry Trim

Year Built
Year Remodeled

Foundation		
1.CONCRETE	4.WOOD	7.
2.C BLOCK	5.SLAB	8.
3.BR/STONE	6.PIERS	9.

Basement		
1.1/4 BMT	4.FULL BMT	7.
2.1/2 BMT	5.NONE	8.
3.3/4 BMT	6.	9.NONE

Bsmt Gar # Cars

Wet Basement		
1.DRY	4.DIRT FLR	7.
2.DAMP	5.	8.
3.WET	6.	9.

SF Bsmt Living
Fin Bsmt Grade

Heat Type		
1.HWBB	5.FWA	9.NO HEAT
2.HWCI	6.GRAVWA	10.
3.H PUMP	7.ELECTRIC	11.
4.RADIANT	8.FL/WALL	12.

Cool Type		
1.REFRIG	4.W&C AIR	7.
2.EVAPOR	5.	8.
3.H PUMP	6.	9.NONE

Kitchen Style		
1.MODERN	4.OBSOLETE	7.
2.TYPICAL	5.	8.
3.OLD TYPE	6.	9.NONE

Bath(s) Style		
1.MODERN	4.OBSOLETE	7.
2.TYPICAL	5.	8.
3.OLD TYPE	6.	9.NONE

Rooms
Bedrooms
Full Baths
Half Baths
Addn Fixtures
Fireplaces

TRIO

Layout		
1.TYPICAL	4.	7.
2.INADEQ	5.	8.
3.	6.	9.

Attic		
1.1/4 FIN	4.FULL FIN	7.
2.1/2 FIN	5.FL/STAIR	8.
3.3/4 FIN	6.	9.NONE

Insulation		
1.FULL	4.MINIMAL	7.
2.HEAVY	5.PARTIAL	8.
3.CAPPED	6.	9.NONE

Unfinished %

Grade & Factor		
1.E GRADE	4.B GRADE	7.AAA GRAD
2.D GRADE	5.A GRADE	8.M&S PRIC
3.C GRADE	6.AA GRADE	9.SAME

SQFT (Footprint)

Condition		
1.POOR	4.AVG	7.V G
2.FAIR	5.AVG+	8.EXC
3.AVG-	6.GOOD	9.SAME

Phys. % Good
Funct. % Good

Functional Code		
1.INCOMP	4.PL/HT	7.
2.OVERBLT	5.DAMAGE/D	8.
3.STYLE	6.	9.NONE

Econ. % Good

Economic Code		
0.None	3.NO POWER	7.
1.LOCATION	4.DAMAGE/D	8.
2.ENCROACH	9.NONE	9.

Entrance Code **0**		
1.INTERIOR	4.VACANT	7.
2.REFUSAL	5.ESTIMATE	8.
3.INFORMED	6.	9.

Information Code **0**		
1.OWNER	4.AGENT	7.
2.RELATIVE	5.ESTIMATE	8.
3.TENANT	6.OTHER	9.

Date Inspected

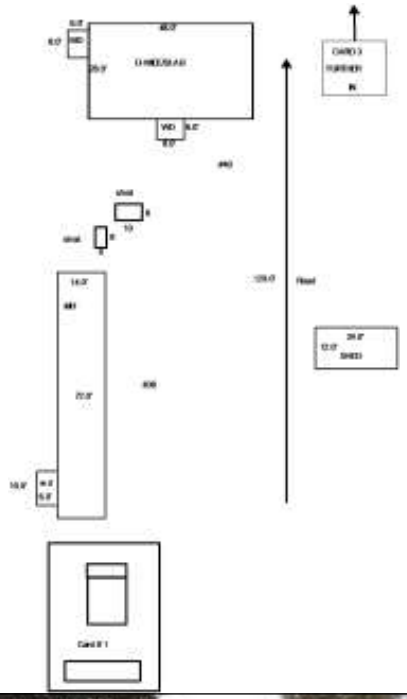

Additions, Outbuildings & Improvements

Type	Year	Units	Grade	Cond	Phys.	Funct.	Sound Value
999 MOBILE HOME	2000	28x48	3 100	3	0 %	100 %	
87 CONCRETE SLAB	2006	1344	3 100	4	0 %	100 %	
68 DECK	2006	48	2 100	9	0 %	100 %	
68 DECK	2006	48	2 100	9	0 %	100 %	
997 14 MOBILE	1987	14x72	3 100	3	0 %	100 %	
68 DECK	1987	60	2 100	9	0 %	100 %	
24 FRAME SHED	0				%	%	300
24 FRAME SHED	0				%	%	800
24 FRAME SHED	2010	288	1 100	3	0 %	75 %	
					%	%	

1.ONE STORY FRAM
2.TWO STORY FRAM
3.THREE STORY FR
4.1 & 1/2 STORY
5.1 & 3/4 STORY
6.2 & 1/2 STORY
21.OPEN FRAME POR
22.ENCL PCH/1SFR(
23.FRAME GARAGE
24.FRAME SHED
25.FRAME BAY WIND
26.1SFR OVERHANG
27.UNFIN BASEMENT
28.UNF ATTIC/LOFT
29.FINISHED ATTIC

COUSINS, DAVID
COUSINS, LINDA
1049 PLEASANT ST.
BLUE HILL ME 04614

B1580P398

Property Data

Neighborhood **61 NEIGHBORHOOD 61.**

Tree Growth Year **0**

X Coordinate **0**

Y Coordinate **0**

Zone/Land Use **11 RESIDENTIAL**

Secondary Zone

Topography **2 ROLLING**

1.LEVEL	4.BELOW ST	7.ROUGH
2.ROLLING	5.LOW	8.
3.ABOVE ST	6.SWAMPY	9.

Utilities **4 DRILLED WELL 7 SEPTIC**

1.SUMMER	4.DR WELL	7.SEPTIC
2.WATER	5.DUG WELL	8.SPRING
3.SEWER	6.LAKE WTR	9.NONE

Street **1 PAVED**

1.PAVED	4.PROPOSED	7.
2.SEMI IMP	5.	8.
3.GRAVEL	6.	9.NONE

0

SPRINGWORK YEAR **0**

Sale Data

Sale Date

Price

Sale Type

1.LAND	4.MOBILE	7.
2.L & B	5.OTHER	8.
3.BUILDING	6.	9.

Financing

1.CONVENT	4.SELLER	7.UNKNOWN
2.FHA/VA	5.PRIVATE	8.
3.ASSUMED	6.CASH	9.UNKNOWN

Validity

1.VALID	4.SPLIT	7.RENOVATE
2.RELATED	5.PARTIAL	8.OTHER
3.DISTRESS	6.EXEMPT	9.

Verified

1.BUYER	4.AGENT	7.FAMILY
2.SELLER	5.PUB REC	8.OTHER
3.LENDER	6.MLS	9.CONFID

Assessment Record

Year	Land	Buildings	Exempt	Total
2017	0	800	0	800
2018	0	800	0	800
2019	0	800	0	800
2020	0	800	0	800
2021	0	800	0	800
2022	0	800	0	800
2023	0	800	0	800
2024	0	84,100	0	84,100

Land Data

Front Foot	Type	Effective Frontage	Effective Depth	Influence Factor	Influence Code
11.REGULAR LOT				%	
12.SECONDARY				%	
13.EXCESS FRONTAG				%	
14.REAR LAND				%	
15.MISCELLANEOUS				%	
				%	
				%	
Square Foot		**Square Feet**			
16.REGULAR LOT				%	
17.SECONDARY LOT				%	
18.EXCESS LAND				%	
19.CONDOMINIUM				%	
20.MISCELLANEOUS				%	
				%	
				%	
Fract. Acre		**Acreage/Sites**			
21.HOUSELOT(FRCT)				%	
22.BASELOT(FRCT)				%	
23.REAR(FRCT)				%	
Acres				%	
24.HOUSELOT				%	
25.BASELOT				%	
26.FRONTAGE 1				%	
27.FRONTAGE 2				%	
28.REAR LAND 1					
29.REAR LAND 2					

Total Acreage 0.00

Influence Codes

1.USE
2.R/W
3.TOPOGRAPHY
4.SIZE
5.ACCESS
6.RESTRICTIONS
7.SHAPE
8.SEMI-IMPROVED
9.FRACTIONAL

Acres

30.REAR LAND 3
31.REAR LAND 4
32.PASTURE
33.CROP
34.HORTICUL I
35.HORTUCUL II
36.ORCHARD
37.SOFTWOOD
38.MIXED WOOD
39.HARDWOOD
40.WASTE
41.GRAVEL PIT
42.MOBILE HOME SI
43.CONDO SITE
44.EXTRA SET OF L
45.M H HOOK-UP
46.HOLE/SITE

Inspection Witnessed By:

X Date

No./Date	Description	Date Insp.

Notes:

Blue Hill

Blue Hill

Map Lot 030-042 | Account 466 | Location 22 VIRGINIA LN | Card 3 Of 3 | 5/29/2024

Building Style		
1.CONV.	5.COLONIAL	9.CONDO
2.RANCH	6.SPLIT	10.
3.R RANCH	7.CONTEMP	11.
4.CAPE	8.COTTAGE	12.

Dwelling Units

Other Units

Stories		
1.1	4.1.5	7.3.5
2.2	5.1.75	8.4
3.3	6.2.5	9.

Exterior Walls		
1.WOOD	5.SHINGLE	9.OTHER
2.VIN/AL	6.BRK/STN	10.ALUM
3.COMPOS.	7.SINGLE	11.LOG
4.ASBESTOS	8.HARDY/CO	12.STONE

Roof Surface		
1.ASPHALT	4.COMPOSIT	7.ROLL
2.SLATE	5.WOOD	8.
3.METAL	6.OTHER	9.

SF Masonry Trim

Year Built

Year Remodeled

Foundation		
1.CONCRETE	4.WOOD	7.
2.C BLOCK	5.SLAB	8.
3.BR/STONE	6.PIERS	9.

Basement		
1.1/4 BMT	4.FULL BMT	7.
2.1/2 BMT	5.NONE	8.
3.3/4 BMT	6.	9.NONE

Bsmt Gar # Cars

Wet Basement		
1.DRY	4.DIRT FLR	7.
2.DAMP	5.	8.
3.WET	6.	9.

SF Bsmt Living

Fin Bsmt Grade

Heat Type		
1.HWBB	5.FWA	9.NO HEAT
2.HWCI	6.GRAVWA	10.
3.H PUMP	7.ELECTRIC	11.
4.RADIANT	8.FL/WALL	12.

Cool Type		
1.REFRIG	4.W&C AIR	7.
2.EVAPOR	5.	8.
3.H PUMP	6.	9.NONE

Kitchen Style		
1.MODERN	4.OBSOLETE	7.
2.TYPICAL	5.	8.
3.OLD TYPE	6.	9.NONE

Bath(s) Style		
1.MODERN	4.OBSOLETE	7.
2.TYPICAL	5.	8.
3.OLD TYPE	6.	9.NONE

Rooms

Bedrooms

Full Baths

Half Baths

Addn Fixtures

Fireplaces

TRIO

Layout		
1.TYPICAL	4.	7.
2.INADEQ	5.	8.
3.	6.	9.

Attic		
1.1/4 FIN	4.FULL FIN	7.
2.1/2 FIN	5.FL/STAIR	8.
3.3/4 FIN	6.	9.NONE

Insulation		
1.FULL	4.MINIMAL	7.
2.HEAVY	5.PARTIAL	8.
3.CAPPED	6.	9.NONE

Unfinished %

Grade & Factor		
1.E GRADE	4.B GRADE	7.AAA GRAD
2.D GRADE	5.A GRADE	8.M&S PRIC
3.C GRADE	6.AA GRADE	9.SAME

SQFT (Footprint)

Condition		
1.POOR	4.AVG	7.V G
2.FAIR	5.AVG+	8.EXC
3.AVG-	6.GOOD	9.SAME

Phys. % Good

Funct. % Good

Functional Code		
1.INCOMP	4.PL/HT	7.
2.OVERBLT	5.DAMAGE/D	8.
3.STYLE	6.	9.NONE

Econ. % Good

Economic Code		
0.None	3.NO POWER	7.
1.LOCATION	4.DAMAGE/D	8.
2.ENCROACH	9.NONE	9.

Entrance Code **0**		
1.INTERIOR	4.VACANT	7.
2.REFUSAL	5.ESTIMATE	8.
3.INFORMED	6.	9.

Information Code **0**		
1.OWNER	4.AGENT	7.
2.RELATIVE	5.ESTIMATE	8.
3.TENANT	6.OTHER	9.

Date Inspected

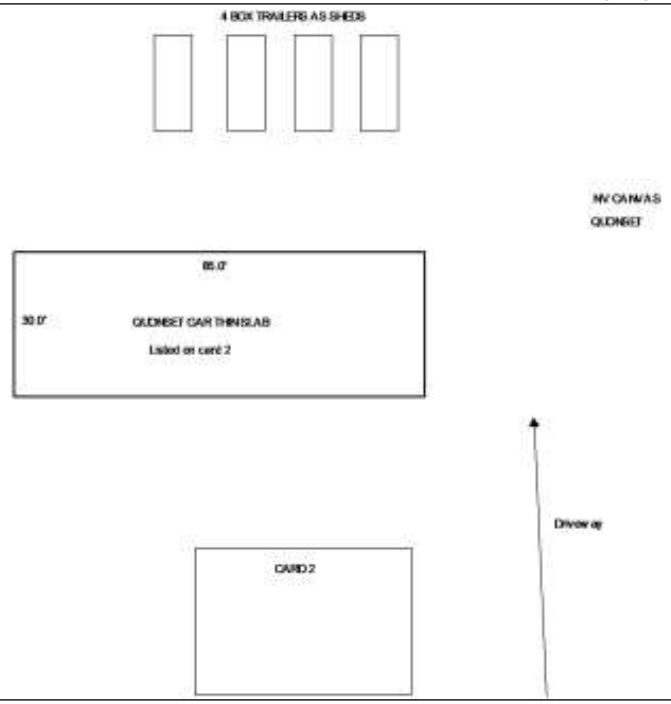

Additions, Outbuildings & Improvements

Type	Year	Units	Grade	Cond	Phys.	Funct.	Sound Value
24 FRAME SHED	0				%	%	800
24 FRAME SHED	0				%	%	500
24 FRAME SHED	0				%	%	500
24 FRAME SHED	0				%	%	800
57 GARAGE (DET)	2015	2550	2 90	4	0 %	75 %	
					%	%	
					%	%	
					%	%	
					%	%	
					%	%	

1.ONE STORY FRAM
2.TWO STORY FRAM
3.THREE STORY FR
4.1 & 1/2 STORY
5.1 & 3/4 STORY
6.2 & 1/2 STORY
21.OPEN FRAME POR
22.ENCL PCH/1SFR(
23.FRAME GARAGE
24.FRAME SHED
25.FRAME BAY WIND
26.1SFR OVERHANG
27.UNFIN BASEMENT
28.UNF ATTIC/LOFT
29.FINISHED ATTIC

Map Lot 031-013 Account 467 Location 1057 PLEASANT ST Card 1 Of 1 5/29/2024

COUSINS, DAVID
1047 PLEASANT STREET
BLUE HILL ME 04614

B1025P242

Property Data

Neighborhood	**61 NEIGHBORHOOD 61.**
Tree Growth Year	**0**
X Coordinate	**0**
Y Coordinate	**0**
Zone/Land Use	**11 RESIDENTIAL**
Secondary Zone	
Topography	**2 ROLLING**

1.LEVEL	4.BELOW ST	7.ROUGH
2.ROLLING	5.LOW	8.
3.ABOVE ST	6.SWAMPY	9.

Utilities	**5 DUG WELL**	**7 SEPTIC**

1.SUMMER	4.DR WELL	7.SEPTIC
2.WATER	5.DUG WELL	8.SPRING
3.SEWER	6.LAKE WTR	9.NONE

Street	**1 PAVED**

1.PAVED	4.PROPOSED	7.
2.SEMI IMP	5.	8.
3.GRAVEL	6.	9.NONE

	0
SPRINGWORK YEAR	**0**

Sale Data

Sale Date	
Price	

Sale Type

1.LAND	4.MOBILE	7.
2.L & B	5.OTHER	8.
3.BUILDING	6.	9.

Financing

1.CONVENT	4.SELLER	7.UNKNOWN
2.FHA/VA	5.PRIVATE	8.
3.ASSUMED	6.CASH	9.UNKNOWN

Validity

1.VALID	4.SPLIT	7.RENOVATE
2.RELATED	5.PARTIAL	8.OTHER
3.DISTRESS	6.EXEMPT	9.

Verified

1.BUYER	4.AGENT	7.FAMILY
2.SELLER	5.PUB REC	8.OTHER
3.LENDER	6.MLS	9.CONFID

Assessment Record

Year	Land	Buildings	Exempt	Total
2011	46,500	164,300	10,000	200,800
2012	46,500	164,300	10,000	200,800
2013	39,500	139,900	10,000	169,400
2014	39,500	139,900	10,000	169,400
2015	39,500	139,900	10,000	169,400
2016	39,500	139,900	15,000	164,400
2017	39,500	139,900	20,000	159,400
2018	39,500	139,900	20,000	159,400
2019	39,500	139,900	19,600	159,800
2020	39,500	139,900	24,500	154,900
2021	39,500	139,900	0	179,400
2022	39,500	139,900	0	179,400
2023	39,500	139,900	0	179,400
2024	86,500	206,400	0	292,900

Land Data

Front Foot	Type	Effective Frontage	Effective Depth	Influence Factor	Influence Code
11.REGULAR LOT				%	
12.SECONDARY				%	
13.EXCESS FRONTAG				%	
14.REAR LAND				%	
15.MISCELLANEOUS				%	
				%	
				%	
Square Foot		**Square Feet**			
16.REGULAR LOT				%	
17.SECONDARY LOT				%	
18.EXCESS LAND				%	
19.CONDOMINIUM				%	
20.MISCELLANEOUS				%	
				%	
				%	
Fract. Acre		**Acreage/Sites**			
21.HOUSELOT(FRCT)	24	1.00		100 %	0
22.BASELOT(FRCT)	28	0.50		100 %	0
23.REAR(FRCT)				%	
Acres				%	
24.HOUSELOT				%	
25.BASELOT				%	
26.FRONTAGE 1				%	
27.FRONTAGE 2				%	
28.REAR LAND 1				%	
29.REAR LAND 2				%	

Total Acreage 1.50

Influence Codes

1.USE
2.R/W
3.TOPOGRAPHY
4.SIZE
5.ACCESS
6.RESTRICTIONS
7.SHAPE
8.SEMI-IMPROVED
9.FRACTIONAL
Acres
30.REAR LAND 3
31.REAR LAND 4
32.PASTURE
33.CROP
34.HORTICUL I
35.HORTUCUL II
36.ORCHARD
37.SOFTWOOD
38.MIXED WOOD
39.HARDWOOD
40.WASTE
41.GRAVEL PIT
42.MOBILE HOME SI
43.CONDO SITE
44.EXTRA SET OF L
45.M H HOOK-UP
46.HOLE/SITE

Inspection Witnessed By:

X Date

No./Date	Description	Date Insp.

Notes:
'21 MOVED HOMESTEAD TO 33 VIRGINIA LANE

Blue Hill

Blue Hill

Map Lot 031-013 | Account 467 | Location 1057 PLEASANT ST | Card 1 Of 1 | 5/29/2024

Building Style	**2 RANCH**	
1.CONV.	5.COLONIAL	9.CONDO
2.RANCH	6.SPLIT	10.
3.R RANCH	7.CONTEMP	11.
4.CAPE	8.COTTAGE	12.
Dwelling Units	**1**	
Other Units	**0**	
Stories	**1 ONE STORY**	
1.1	4.1.5	7.3.5
2.2	5.1.75	8.4
3.3	6.2.5	9.
Exterior Walls	**5 SHINGLE**	
1.WOOD	5.SHINGLE	9.OTHER
2.VIN/AL	6.BRK/STN	10.ALUM
3.COMPOS.	7.SINGLE	11.LOG
4.ASBESTOS	8.HARDY/CO	12.STONE
Roof Surface	**1 ASPHALT SHINGLES**	
1.ASPHALT	4.COMPOSIT	7.ROLL
2.SLATE	5.WOOD	8.
3.METAL	6.OTHER	9.
SF Masonry Trim	**0**	
	0	
	0	
Year Built	**1977**	
Year Remodeled	**0**	
Foundation	**2 CONCRETE BLOCK**	
1.CONCRETE	4.WOOD	7.
2.C BLOCK	5.SLAB	8.
3.BR/STONE	6.PIERS	9.
Basement	**4 FULL BASEMENT**	
1.1/4 BMT	4.FULL BMT	7.
2.1/2 BMT	5.NONE	8.
3.3/4 BMT	6.	9.NONE
Bsmt Gar # Cars	**0**	
Wet Basement	**1 DRY BASEMENT**	
1.DRY	4.DIRT FLR	7.
2.DAMP	5.	8.
3.WET	6.	9.

SF Bsmt Living	**336**	
Fin Bsmt Grade	**2 100**	
	0	
Heat Type	**100%**	**5 FORCED WARM AIR**
1.HWBB	5.FWA	9.NO HEAT
2.HWCI	6.GRAVWA	10.
3.H PUMP	7.ELECTRIC	11.
4.RADIANT	8.FL/WALL	12.
Cool Type	**0%**	**9 NONE**
1.REFRIG	4.W&C AIR	7.
2.EVAPOR	5.	8.
3.H PUMP	6.	9.NONE
Kitchen Style	**2 TYPICAL**	
1.MODERN	4.OBSOLETE	7.
2.TYPICAL	5.	8.
3.OLD TYPE	6.	9.NONE
Bath(s) Style	**2 TYPICAL BATH(S)**	
1.MODERN	4.OBSOLETE	7.
2.TYPICAL	5.	8.
3.OLD TYPE	6.	9.NONE
# Rooms	**0**	
# Bedrooms	**0**	
# Full Baths	**1**	
# Half Baths	**0**	
# Addn Fixtures	**0**	
# Fireplaces	**0**	

TRIO

Layout	**1 TYPICAL**	
1.TYPICAL	4.	7.
2.INADEQ	5.	8.
3.	6.	9.
Attic	**9 NONE**	
1.1/4 FIN	4.FULL FIN	7.
2.1/2 FIN	5.FL/STAIR	8.
3.3/4 FIN	6.	9.NONE
Insulation	**1 FULL**	
1.FULL	4.MINIMAL	7.
2.HEAVY	5.PARTIAL	8.
3.CAPPED	6.	9.NONE
Unfinished %	**0%**	
Grade & Factor	**3 C 100%**	
1.E GRADE	4.B GRADE	7.AAA GRAD
2.D GRADE	5.A GRADE	8.M&S PRIC
3.C GRADE	6.AA GRADE	9.SAME
SQFT (Footprint)	**1248**	
Condition	**3 BELOW AVERAGE**	
1.POOR	4.AVG	7.V G
2.FAIR	5.AVG+	8.EXC
3.AVG-	6.GOOD	9.SAME
Phys. % Good	**0%**	
Funct. % Good	**100%**	
Functional Code	**9 NONE**	
1.INCOMP	4.PL/HT	7.
2.OVERBLT	5.DAMAGE/D	8.
3.STYLE	6.	9.NONE
Econ. % Good	**100%**	
Economic Code	**NONE**	
0.None	3.NO POWER	7.
1.LOCATION	4.DAMAGE/D	8.
2.ENCROACH	9.NONE	9.
Entrance Code	**0**	
1.INTERIOR	4.VACANT	7.
2.REFUSAL	5.ESTIMATE	8.
3.INFORMED	6.	9.
Information Code	**0**	
1.OWNER	4.AGENT	7.
2.RELATIVE	5.ESTIMATE	8.
3.TENANT	6.OTHER	9.



Date Inspected

Additions, Outbuildings & Improvements

Type	Year	Units	Grade	Cond	Phys.	Funct.	Sound Value
26 1SFR OVERHANG	0	96	0 0	0	0 %	0 %	
23 FRAME GARAGE	0	816	0 0	0	0 %	0 %	
22 ENCL	0	64	0 0	0	0 %	0 %	
68 DECK	0	63	2 100	3	0 %	100 %	
72 1 1/2S GARAGE	0	1120	3 100	3	0 %	75 %	
24 FRAME SHED	0	560	2 100	3	0 %	75 %	
24 FRAME SHED	0	336	2 100	4	0 %	75 %	
732 BROOKWOOD	1970				%	%	1,500
					%	%	
					%	%	

1.ONE STORY FRAM
2.TWO STORY FRAM
3.THREE STORY FR
4.1 & 1/2 STORY
5.1 & 3/4 STORY
6.2 & 1/2 STORY
21.OPEN FRAME POR
22.ENCL PCH/1SFR(
23.FRAME GARAGE
24.FRAME SHED
25.FRAME BAY WIND
26.1SFR OVERHANG
27.UNFIN BASEMENT
28.UNF ATTIC/LOFT
29.FINISHED ATTIC

Map Lot 026-023 | Account 468 | Location 1182 MORGAN BAY RD | Card 1 Of 1 | 5/29/2024

BURBINE, SANDRA
162 HAPPY HOLLOW RD
SOUTH ROYALTON VT 05068

B1135P299 B3775P164

Previous Owner
COUSINS, ALTHEA

BOX 70
EAST BLUE HILL ME 04629

Inspection Witnessed By:

X Date

No./Date	Description	Date Insp.

Notes:
1/26/10 REV VAC N/C

Blue Hill

Property Data

Neighborhood **12 NEIGHBORHOOD 12.**

Tree Growth Year **0**

X Coordinate **0**

Y Coordinate **0**

Zone/Land Use **11 RESIDENTIAL**

Secondary Zone

Topography **1 LEVEL**

1.LEVEL	4.BELOW ST	7.ROUGH
2.ROLLING	5.LOW	8.
3.ABOVE ST	6.SWAMPY	9.

Utilities **5 DUG WELL**

1.SUMMER	4.DR WELL	7.SEPTIC
2.WATER	5.DUG WELL	8.SPRING
3.SEWER	6.LAKE WTR	9.NONE

Street **1 PAVED**

1.PAVED	4.PROPOSED	7.
2.SEMI IMP	5.	8.
3.GRAVEL	6.	9.NONE

0

SPRINGWORK YEAR **0**

Sale Data

Sale Date

Price

Sale Type

1.LAND	4.MOBILE	7.
2.L & B	5.OTHER	8.
3.BUILDING	6.	9.

Financing

1.CONVENT	4.SELLER	7.UNKNOWN
2.FHA/VA	5.PRIVATE	8.
3.ASSUMED	6.CASH	9.UNKNOWN

Validity

1.VALID	4.SPLIT	7.RENOVATE
2.RELATED	5.PARTIAL	8.OTHER
3.DISTRESS	6.EXEMPT	9.

Verified

1.BUYER	4.AGENT	7.FAMILY
2.SELLER	5.PUB REC	8.OTHER
3.LENDER	6.MLS	9.CONFID

Assessment Record

Year	Land	Buildings	Exempt	Total
2011	63,000	42,500	0	105,500
2012	63,000	42,500	0	105,500
2013	53,600	36,200	0	89,800
2014	53,600	36,200	0	89,800
2015	53,600	36,200	0	89,800
2016	53,600	36,200	0	89,800
2017	53,600	36,200	0	89,800
2018	53,600	36,200	0	89,800
2019	53,600	36,200	0	89,800
2020	53,600	36,200	0	89,800
2021	53,600	36,200	0	89,800
2022	53,600	36,200	0	89,800
2023	53,600	36,200	0	89,800
2024	129,500	60,600	0	190,100

Land Data

Front Foot	Type	Effective Frontage	Effective Depth	Influence Factor	Influence Code
11.REGULAR LOT				%	
12.SECONDARY				%	
13.EXCESS FRONTAG				%	
14.REAR LAND				%	
15.MISCELLANEOUS				%	
				%	
				%	
Square Foot		**Square Feet**			
16.REGULAR LOT				%	
17.SECONDARY LOT				%	
18.EXCESS LAND				%	
19.CONDOMINIUM				%	
20.MISCELLANEOUS				%	
				%	
				%	
Fract. Acre		**Acreage/Sites**			
21.HOUSELOT(FRCT)	24	1.00		100 %	0
22.BASELOT(FRCT)	28	5.00		100 %	0
23.REAR(FRCT)	29	3.00		100 %	0
Acres				%	
24.HOUSELOT				%	
25.BASELOT				%	
26.FRONTAGE 1				%	
27.FRONTAGE 2				%	
28.REAR LAND 1					
29.REAR LAND 2					

Total Acreage 9.00

Influence Codes

1.USE
2.R/W
3.TOPOGRAPHY
4.SIZE
5.ACCESS
6.RESTRICTIONS
7.SHAPE
8.SEMI-IMPROVED
9.FRACTIONAL
Acres
30.REAR LAND 3
31.REAR LAND 4
32.PASTURE
33.CROP
34.HORTICUL I
35.HORTUCUL II
36.ORCHARD
37.SOFTWOOD
38.MIXED WOOD
39.HARDWOOD
40.WASTE
41.GRAVEL PIT
42.MOBILE HOME SI
43.CONDO SITE
44.EXTRA SET OF L
45.M H HOOK-UP
46.HOLE/SITE

Blue Hill

Map Lot 026-023 | Account 468 | Location 1182 MORGAN BAY RD | Card 1 Of 1 | 5/29/2024

Building Style	**1 CONVENTIONAL**	
1.CONV.	5.COLONIAL	9.CONDO
2.RANCH	6.SPLIT	10.
3.R RANCH	7.CONTEMP	11.
4.CAPE	8.COTTAGE	12.
Dwelling Units	**1**	
Other Units	**0**	
Stories	**1 ONE STORY**	
1.1	4.1.5	7.3.5
2.2	5.1.75	8.4
3.3	6.2.5	9.
Exterior Walls	**5 SHINGLE**	
1.WOOD	5.SHINGLE	9.OTHER
2.VIN/AL	6.BRK/STN	10.ALUM
3.COMPOS.	7.SINGLE	11.LOG
4.ASBESTOS	8.HARDY/CO	12.STONE
Roof Surface	**1 ASPHALT SHINGLES**	
1.ASPHALT	4.COMPOSIT	7.ROLL
2.SLATE	5.WOOD	8.
3.METAL	6.OTHER	9.
SF Masonry Trim	**0**	
	0	
	0	
Year Built	**1980**	
Year Remodeled	**0**	
Foundation	**6 PIERS**	
1.CONCRETE	4.WOOD	7.
2.C BLOCK	5.SLAB	8.
3.BR/STONE	6.PIERS	9.
Basement	**9 NO BASEMENT**	
1.1/4 BMT	4.FULL BMT	7.
2.1/2 BMT	5.NONE	8.
3.3/4 BMT	6.	9.NONE
Bsmt Gar # Cars	**0**	
Wet Basement	**9 NO BASEMENT**	
1.DRY	4.DIRT FLR	7.
2.DAMP	5.	8.
3.WET	6.	9.

SF Bsmt Living	**0**	
Fin Bsmt Grade	**0 0**	
	0	
Heat Type	**0%**	**9 NOT HEATED**
1.HWBB	5.FWA	9.NO HEAT
2.HWCI	6.GRAVWA	10.
3.H PUMP	7.ELECTRIC	11.
4.RADIANT	8.FL/WALL	12.
Cool Type	**0%**	**9 NONE**
1.REFRIG	4.W&C AIR	7.
2.EVAPOR	5.	8.
3.H PUMP	6.	9.NONE
Kitchen Style	**2 TYPICAL**	
1.MODERN	4.OBSOLETE	7.
2.TYPICAL	5.	8.
3.OLD TYPE	6.	9.NONE
Bath(s) Style	**4 OBSOLETE**	
1.MODERN	4.OBSOLETE	7.
2.TYPICAL	5.	8.
3.OLD TYPE	6.	9.NONE
# Rooms	**0**	
# Bedrooms	**0**	
# Full Baths	**0**	
# Half Baths	**0**	
# Addn Fixtures	**1**	
# Fireplaces	**0**	

TRIO

Layout	**1 TYPICAL**	
1.TYPICAL	4.	7.
2.INADEQ	5.	8.
3.	6.	9.
Attic	**9 NONE**	
1.1/4 FIN	4.FULL FIN	7.
2.1/2 FIN	5.FL/STAIR	8.
3.3/4 FIN	6.	9.NONE
Insulation	**3 CAPPED ONLY**	
1.FULL	4.MINIMAL	7.
2.HEAVY	5.PARTIAL	8.
3.CAPPED	6.	9.NONE
Unfinished %	**0%**	
Grade & Factor	**2 D 70%**	
1.E GRADE	4.B GRADE	7.AAA GRAD
2.D GRADE	5.A GRADE	8.M&S PRIC
3.C GRADE	6.AA GRADE	9.SAME
SQFT (Footprint)	**514**	
Condition	**4 AVERAGE**	
1.POOR	4.AVG	7.V G
2.FAIR	5.AVG+	8.EXC
3.AVG-	6.GOOD	9.SAME
Phys. % Good	**0%**	
Funct. % Good	**100%**	
Functional Code	**9 NONE**	
1.INCOMP	4.PL/HT	7.
2.OVERBLT	5.DAMAGE/D	8.
3.STYLE	6.	9.NONE
Econ. % Good	**100%**	
Economic Code	**NONE**	
0.None	3.NO POWER	7.
1.LOCATION	4.DAMAGE/D	8.
2.ENCROACH	9.NONE	9.
Entrance Code	**0**	
1.INTERIOR	4.VACANT	7.
2.REFUSAL	5.ESTIMATE	8.
3.INFORMED	6.	9.
Information Code	**0**	
1.OWNER	4.AGENT	7.
2.RELATIVE	5.ESTIMATE	8.
3.TENANT	6.OTHER	9.

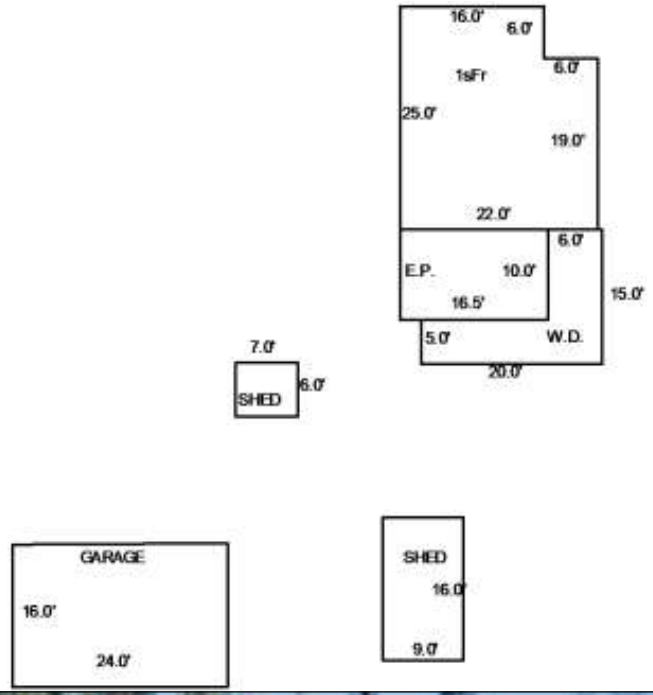

Date Inspected

Additions, Outbuildings & Improvements

Type	Year	Units	Grade	Cond	Phys.	Funct.	Sound Value
22 ENCL	0	165	0 0	0	0 %	0 %	
68 DECK	2004	160	3 100	4	0 %	100 %	
24 FRAME SHED	0				%	%	500
24 FRAME SHED	0				%	%	200
57 GARAGE (DET)	1990	384	2 100	4	0 %	100 %	
					%	%	
					%	%	
					%	%	
					%	%	
					%	%	

1.ONE STORY FRAM
2.TWO STORY FRAM
3.THREE STORY FR
4.1 & 1/2 STORY
5.1 & 3/4 STORY
6.2 & 1/2 STORY
21.OPEN FRAME POR
22.ENCL PCH/1SFR(
23.FRAME GARAGE
24.FRAME SHED
25.FRAME BAY WIND
26.1SFR OVERHANG
27.UNFIN BASEMENT
28.UNF ATTIC/LOFT
29.FINISHED ATTIC

Map Lot 025-004 | Account 469 | Location 1262 MORGAN BAY RD | Card 1 Of 1 | 5/29/2024

COUSINS, MATTHEW H
P.O. BOX 364
BLUE HILL ME 04614

B4525P264

Previous Owner
COUSINS, BARBARA
MORGAN BAY RD.

EAST BLUE HILL ME 04629
Sale Date: 6/08/2006

Inspection Witnessed By:

X Date

No./Date	Description	Date Insp.

Notes:
1/20/10 REV VAC N/C

Blue Hill

Property Data

Neighborhood	**19 NEIGHBORHOOD 19.**
Tree Growth Year	**0**
X Coordinate	**0**
Y Coordinate	**0**
Zone/Land Use	**11 RESIDENTIAL**
Secondary Zone	**21 & COMMERCIAL**
Topography	**2 ROLLING**

1.LEVEL	4.BELOW ST	7.ROUGH
2.ROLLING	5.LOW	8.
3.ABOVE ST	6.SWAMPY	9.

Utilities	**9 NONE**

1.SUMMER	4.DR WELL	7.SEPTIC
2.WATER	5.DUG WELL	8.SPRING
3.SEWER	6.LAKE WTR	9.NONE

Street	**1 PAVED**

1.PAVED	4.PROPOSED	7.
2.SEMI IMP	5.	8.
3.GRAVEL	6.	9.NONE

	0
SPRINGWORK YEAR	**0**

Sale Data

Sale Date	**6/08/2006**
Price	
Sale Type	**1 LAND ONLY**

1.LAND	4.MOBILE	7.
2.L & B	5.OTHER	8.
3.BUILDING	6.	9.

Financing	**1 CONVENTIONAL**

1.CONVENT	4.SELLER	7.UNKNOWN
2.FHA/VA	5.PRIVATE	8.
3.ASSUMED	6.CASH	9.UNKNOWN

Validity	**2 RELATED PARTIES**

1.VALID	4.SPLIT	7.RENOVATE
2.RELATED	5.PARTIAL	8.OTHER
3.DISTRESS	6.EXEMPT	9.

Verified	**1 BUYER**

1.BUYER	4.AGENT	7.FAMILY
2.SELLER	5.PUB REC	8.OTHER
3.LENDER	6.MLS	9.CONFID

Assessment Record

Year	Land	Buildings	Exempt	Total
2011	92,000	28,600	0	120,600
2012	92,000	28,600	0	120,600
2013	78,200	24,300	0	102,500
2014	78,200	24,300	0	102,500
2015	78,200	24,300	0	102,500
2016	78,200	24,300	0	102,500
2017	78,200	24,300	0	102,500
2018	78,200	24,300	0	102,500
2019	78,200	24,300	0	102,500
2020	78,200	24,300	0	102,500
2021	78,200	24,300	0	102,500
2022	78,200	24,300	0	102,500
2023	78,200	24,300	0	102,500
2024	71,100	26,300	0	97,400

Land Data

Front Foot	Type	Effective Frontage	Effective Depth	Influence Factor	Influence Code
11.REGULAR LOT				%	
12.SECONDARY				%	
13.EXCESS FRONTAG				%	
14.REAR LAND				%	
15.MISCELLANEOUS				%	
				%	
				%	
Square Foot		**Square Feet**			
16.REGULAR LOT				%	
17.SECONDARY LOT				%	
18.EXCESS LAND				%	
19.CONDOMINIUM				%	
20.MISCELLANEOUS				%	
				%	
				%	
Fract. Acre		**Acreage/Sites**			
21.HOUSELOT(FRCT)	22	0.70		100 %	0
22.BASELOT(FRCT)				%	
23.REAR(FRCT)				%	
Acres				%	
24.HOUSELOT				%	
25.BASELOT				%	
26.FRONTAGE 1				%	
27.FRONTAGE 2				%	
28.REAR LAND 1					
29.REAR LAND 2					

Total Acreage 0.70

Influence Codes

1.USE
2.R/W
3.TOPOGRAPHY
4.SIZE
5.ACCESS
6.RESTRICTIONS
7.SHAPE
8.SEMI-IMPROVED
9.FRACTIONAL
Acres
30.REAR LAND 3
31.REAR LAND 4
32.PASTURE
33.CROP
34.HORTICUL I
35.HORTUCUL II
36.ORCHARD
37.SOFTWOOD
38.MIXED WOOD
39.HARDWOOD
40.WASTE
41.GRAVEL PIT
42.MOBILE HOME SI
43.CONDO SITE
44.EXTRA SET OF L
45.M H HOOK-UP
46.HOLE/SITE

Blue Hill

Map Lot 025-004 | Account 469 | Location 1262 MORGAN BAY RD | Card 1 Of 1 | 5/29/2024

Building Style **0**		
1.CONV.	5.COLONIAL	9.CONDO
2.RANCH	6.SPLIT	10.
3.R RANCH	7.CONTEMP	11.
4.CAPE	8.COTTAGE	12.
Dwelling Units **0**		
Other Units **0**		
Stories **0**		
1.1	4.1.5	7.3.5
2.2	5.1.75	8.4
3.3	6.2.5	9.
Exterior Walls **0**		
1.WOOD	5.SHINGLE	9.OTHER
2.VIN/AL	6.BRK/STN	10.ALUM
3.COMPOS.	7.SINGLE	11.LOG
4.ASBESTOS	8.HARDY/CO	12.STONE
Roof Surface **0**		
1.ASPHALT	4.COMPOSIT	7.ROLL
2.SLATE	5.WOOD	8.
3.METAL	6.OTHER	9.
SF Masonry Trim **0**		
0		
0		
Year Built **0**		
Year Remodeled **0**		
Foundation **0**		
1.CONCRETE	4.WOOD	7.
2.C BLOCK	5.SLAB	8.
3.BR/STONE	6.PIERS	9.
Basement **0**		
1.1/4 BMT	4.FULL BMT	7.
2.1/2 BMT	5.NONE	8.
3.3/4 BMT	6.	9.NONE
Bsmt Gar # Cars **0**		
Wet Basement **0**		
1.DRY	4.DIRT FLR	7.
2.DAMP	5.	8.
3.WET	6.	9.

SF Bsmt Living **0**		
Fin Bsmt Grade **0 0**		
0		
Heat Type **100%** **0**		
1.HWBB	5.FWA	9.NO HEAT
2.HWCI	6.GRAVWA	10.
3.H PUMP	7.ELECTRIC	11.
4.RADIANT	8.FL/WALL	12.
Cool Type **0%** **9 NONE**		
1.REFRIG	4.W&C AIR	7.
2.EVAPOR	5.	8.
3.H PUMP	6.	9.NONE
Kitchen Style **0**		
1.MODERN	4.OBSOLETE	7.
2.TYPICAL	5.	8.
3.OLD TYPE	6.	9.NONE
Bath(s) Style **0**		
1.MODERN	4.OBSOLETE	7.
2.TYPICAL	5.	8.
3.OLD TYPE	6.	9.NONE
# Rooms **0**		
# Bedrooms **0**		
# Full Baths **0**		
# Half Baths **0**		
# Addn Fixtures **0**		
# Fireplaces **0**		

TRIO

Layout **0**		
1.TYPICAL	4.	7.
2.INADEQ	5.	8.
3.	6.	9.
Attic **0**		
1.1/4 FIN	4.FULL FIN	7.
2.1/2 FIN	5.FL/STAIR	8.
3.3/4 FIN	6.	9.NONE
Insulation **0**		
1.FULL	4.MINIMAL	7.
2.HEAVY	5.PARTIAL	8.
3.CAPPED	6.	9.NONE
Unfinished % **0%**		
Grade & Factor **0 0%**		
1.E GRADE	4.B GRADE	7.AAA GRAD
2.D GRADE	5.A GRADE	8.M&S PRIC
3.C GRADE	6.AA GRADE	9.SAME
SQFT (Footprint) **0**		
Condition **0**		
1.POOR	4.AVG	7.V G
2.FAIR	5.AVG+	8.EXC
3.AVG-	6.GOOD	9.SAME
Phys. % Good **0%**		
Funct. % Good **100%**		
Functional Code **9 NONE**		
1.INCOMP	4.PL/HT	7.
2.OVERBLT	5.DAMAGE/D	8.
3.STYLE	6.	9.NONE
Econ. % Good **100%**		
Economic Code **NONE**		
0.None	3.NO POWER	7.
1.LOCATION	4.DAMAGE/D	8.
2.ENCROACH	9.NONE	9.
Entrance Code **0**		
1.INTERIOR	4.VACANT	7.
2.REFUSAL	5.ESTIMATE	8.
3.INFORMED	6.	9.
Information Code **0**		
1.OWNER	4.AGENT	7.
2.RELATIVE	5.ESTIMATE	8.
3.TENANT	6.OTHER	9.

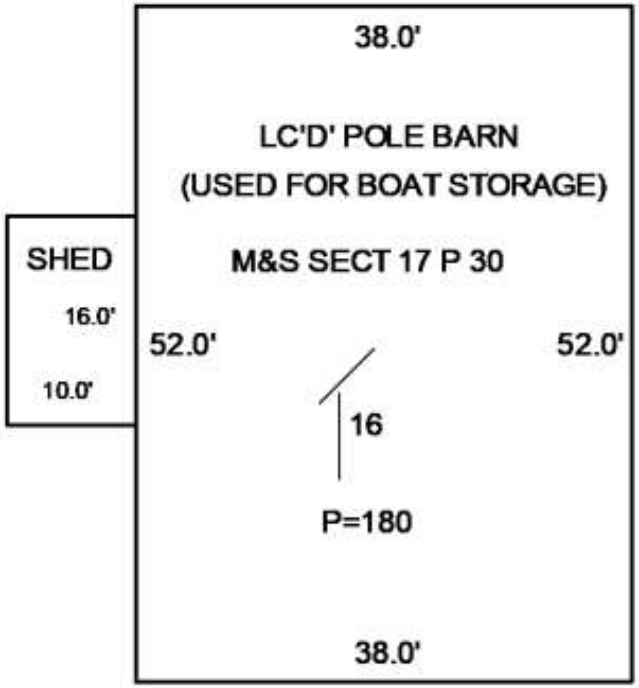

Date Inspected

Additions, Outbuildings & Improvements

Type	Year	Units	Grade	Cond	Phys.	Funct.	Sound Value
249 LOW COST 'D'	1	1976	3 100	3	0 %	100 %	
24 FRAME SHED	1	160	1 100	3	0 %	75 %	
					%	%	
					%	%	
					%	%	
					%	%	
					%	%	
					%	%	
					%	%	
					%	%	

1.ONE STORY FRAM
2.TWO STORY FRAM
3.THREE STORY FR
4.1 & 1/2 STORY
5.1 & 3/4 STORY
6.2 & 1/2 STORY
21.OPEN FRAME POR
22.ENCL PCH/1SFR(
23.FRAME GARAGE
24.FRAME SHED
25.FRAME BAY WIND
26.1SFR OVERHANG
27.UNFIN BASEMENT
28.UNF ATTIC/LOFT
29.FINISHED ATTIC

Map Lot 025-053 Account 470 Location 11 CURTIS COVE RD Card 1 Of 2 5/29/2024

COUSINS, MATTHEW H
P.O. BOX 364
BLUE HILL ME 04614

B2721P619

Property Data

Neighborhood **3 NEIGHBORHOOD 3.**

Tree Growth Year **0**

X Coordinate **0**

Y Coordinate **0**

Zone/Land Use **48 SHORELAND**

Secondary Zone **21 & COMMERCIAL**

Topography **2 ROLLING**

1.LEVEL	4.BELOW ST	7.ROUGH
2.ROLLING	5.LOW	8.
3.ABOVE ST	6.SWAMPY	9.

Utilities **4 DRILLED WELL 7 SEPTIC**

1.SUMMER	4.DR WELL	7.SEPTIC
2.WATER	5.DUG WELL	8.SPRING
3.SEWER	6.LAKE WTR	9.NONE

Street **1 PAVED**

1.PAVED	4.PROPOSED	7.
2.SEMI IMP	5.	8.
3.GRAVEL	6.	9.NONE

0

SPRINGWORK YEAR **0**

Sale Data

Sale Date

Price

Sale Type

1.LAND	4.MOBILE	7.
2.L & B	5.OTHER	8.
3.BUILDING	6.	9.

Financing

1.CONVENT	4.SELLER	7.UNKNOWN
2.FHA/VA	5.PRIVATE	8.
3.ASSUMED	6.CASH	9.UNKNOWN

Validity

1.VALID	4.SPLIT	7.RENOVATE
2.RELATED	5.PARTIAL	8.OTHER
3.DISTRESS	6.EXEMPT	9.

Verified

1.BUYER	4.AGENT	7.FAMILY
2.SELLER	5.PUB REC	8.OTHER
3.LENDER	6.MLS	9.CONFID

Assessment Record

Year	Land	Buildings	Exempt	Total
2011	981,800	237,300	0	1,219,100
2012	981,800	237,300	0	1,219,100
2013	834,500	201,900	0	1,036,400
2014	834,500	282,200	0	1,116,700
2015	834,500	282,200	0	1,116,700
2016	834,500	282,200	0	1,116,700
2017	834,500	282,200	0	1,116,700
2018	834,500	287,000	0	1,121,500
2019	834,500	287,000	0	1,121,500
2020	834,500	287,000	0	1,121,500
2021	834,500	287,000	0	1,121,500
2022	847,200	287,000	0	1,134,200
2023	847,200	287,000	0	1,134,200
2024	1,085,900	442,600	0	1,528,500

Land Data

Front Foot	Type	Effective Frontage	Effective Depth	Influence Factor	Influence Code
11.REGULAR LOT				%	
12.SECONDARY				%	
13.EXCESS FRONTAG				%	
14.REAR LAND				%	
15.MISCELLANEOUS				%	
				%	
				%	
Square Foot		**Square Feet**			
16.REGULAR LOT				%	
17.SECONDARY LOT				%	
18.EXCESS LAND				%	
19.CONDOMINIUM				%	
20.MISCELLANEOUS				%	
				%	
				%	
Fract. Acre		**Acreage/Sites**			
21.HOUSELOT(FRCT)	24	1.00		85 %	3
22.BASELOT(FRCT)	26	1.00		85 %	3
23.REAR(FRCT)	27	0.50		85 %	3
Acres				%	
24.HOUSELOT				%	
25.BASELOT				%	
26.FRONTAGE 1				%	
27.FRONTAGE 2				%	
28.REAR LAND 1					
29.REAR LAND 2					

Total Acreage 2.50

Influence Codes

1.USE
2.R/W
3.TOPOGRAPHY
4.SIZE
5.ACCESS
6.RESTRICTIONS
7.SHAPE
8.SEMI-IMPROVED
9.FRACTIONAL
Acres
30.REAR LAND 3
31.REAR LAND 4
32.PASTURE
33.CROP
34.HORTICUL I
35.HORTUCUL II
36.ORCHARD
37.SOFTWOOD
38.MIXED WOOD
39.HARDWOOD
40.WASTE
41.GRAVEL PIT
42.MOBILE HOME SI
43.CONDO SITE
44.EXTRA SET OF L
45.M H HOOK-UP
46.HOLE/SITE

Inspection Witnessed By:

X Date

No./Date	Description	Date Insp.

Notes:

3/25/24 CLOSED, PIER/FLOAT OK, ADD SHEDS
3/10/22 REV ADD LI
12/28/17 REV CLOSED, ADJ UNITS FROM 1 DWL TO 1 DWL AND 1 OTHER.
3/23/17 PERMIT FOR RIPRAP. NO OTHER CHANGES SEEN.
1/31/14 REV ADD SECOND 60x100 BOAT STORAGE BLDG
3/23/09 VAC OLD BLDNG GONE NEW 60X100 BOAT BLDNG.
1/19/10 NO REV JUST THERE. 3/11/10 NO NEW BLDNG.
4/14/11 NO NEW BLDNG

Blue Hill

Blue Hill

Map Lot 025-053 | Account 470 | Location 11 CURTIS COVE RD | Card 1 Of 2 | 5/29/2024

Building Style	**1 CONVENTIONAL**	
1.CONV.	5.COLONIAL	9.CONDO
2.RANCH	6.SPLIT	10.
3.R RANCH	7.CONTEMP	11.
4.CAPE	8.COTTAGE	12.
Dwelling Units	**1**	
Other Units	**1**	
Stories	**1 ONE STORY**	
1.1	4.1.5	7.3.5
2.2	5.1.75	8.4
3.3	6.2.5	9.
Exterior Walls	**5 SHINGLE**	
1.WOOD	5.SHINGLE	9.OTHER
2.VIN/AL	6.BRK/STN	10.ALUM
3.COMPOS.	7.SINGLE	11.LOG
4.ASBESTOS	8.HARDY/CO	12.STONE
Roof Surface	**1 ASPHALT SHINGLES**	
1.ASPHALT	4.COMPOSIT	7.ROLL
2.SLATE	5.WOOD	8.
3.METAL	6.OTHER	9.
SF Masonry Trim	**0**	
	0	
	0	
Year Built	**1999**	
Year Remodeled	**1999**	
Foundation	**4 WOOD**	
1.CONCRETE	4.WOOD	7.
2.C BLOCK	5.SLAB	8.
3.BR/STONE	6.PIERS	9.
Basement	**9 NO BASEMENT**	
1.1/4 BMT	4.FULL BMT	7.
2.1/2 BMT	5.NONE	8.
3.3/4 BMT	6.	9.NONE
Bsmt Gar # Cars	**0**	
Wet Basement	**9 NO BASEMENT**	
1.DRY	4.DIRT FLR	7.
2.DAMP	5.	8.
3.WET	6.	9.

SF Bsmt Living	**0**	
Fin Bsmt Grade	**0 0**	
	0	
Heat Type	**100%**	**8 FLOOR/WALL UNIT**
1.HWBB	5.FWA	9.NO HEAT
2.HWCI	6.GRAVWA	10.
3.H PUMP	7.ELECTRIC	11.
4.RADIANT	8.FL/WALL	12.
Cool Type	**0%**	**9 NONE**
1.REFRIG	4.W&C AIR	7.
2.EVAPOR	5.	8.
3.H PUMP	6.	9.NONE
Kitchen Style	**2 TYPICAL**	
1.MODERN	4.OBSOLETE	7.
2.TYPICAL	5.	8.
3.OLD TYPE	6.	9.NONE
Bath(s) Style	**2 TYPICAL BATH(S)**	
1.MODERN	4.OBSOLETE	7.
2.TYPICAL	5.	8.
3.OLD TYPE	6.	9.NONE
# Rooms	**0**	
# Bedrooms	**0**	
# Full Baths	**1**	
# Half Baths	**0**	
# Addn Fixtures	**0**	
# Fireplaces	**0**	

TRIO

Layout	**1 TYPICAL**	
1.TYPICAL	4.	7.
2.INADEQ	5.	8.
3.	6.	9.
Attic	**9 NONE**	
1.1/4 FIN	4.FULL FIN	7.
2.1/2 FIN	5.FL/STAIR	8.
3.3/4 FIN	6.	9.NONE
Insulation	**1 FULL**	
1.FULL	4.MINIMAL	7.
2.HEAVY	5.PARTIAL	8.
3.CAPPED	6.	9.NONE
Unfinished %	**0%**	
Grade & Factor	**2 D 100%**	
1.E GRADE	4.B GRADE	7.AAA GRAD
2.D GRADE	5.A GRADE	8.M&S PRIC
3.C GRADE	6.AA GRADE	9.SAME
SQFT (Footprint)	**440**	
Condition	**3 BELOW AVERAGE**	
1.POOR	4.AVG	7.V G
2.FAIR	5.AVG+	8.EXC
3.AVG-	6.GOOD	9.SAME
Phys. % Good	**0%**	
Funct. % Good	**100%**	
Functional Code	**9 NONE**	
1.INCOMP	4.PL/HT	7.
2.OVERBLT	5.DAMAGE/D	8.
3.STYLE	6.	9.NONE
Econ. % Good	**100%**	
Economic Code	**NONE**	
0.None	3.NO POWER	7.
1.LOCATION	4.DAMAGE/D	8.
2.ENCROACH	9.NONE	9.
Entrance Code	**0**	
1.INTERIOR	4.VACANT	7.
2.REFUSAL	5.ESTIMATE	8.
3.INFORMED	6.	9.
Information Code	**0**	
1.OWNER	4.AGENT	7.
2.RELATIVE	5.ESTIMATE	8.
3.TENANT	6.OTHER	9.

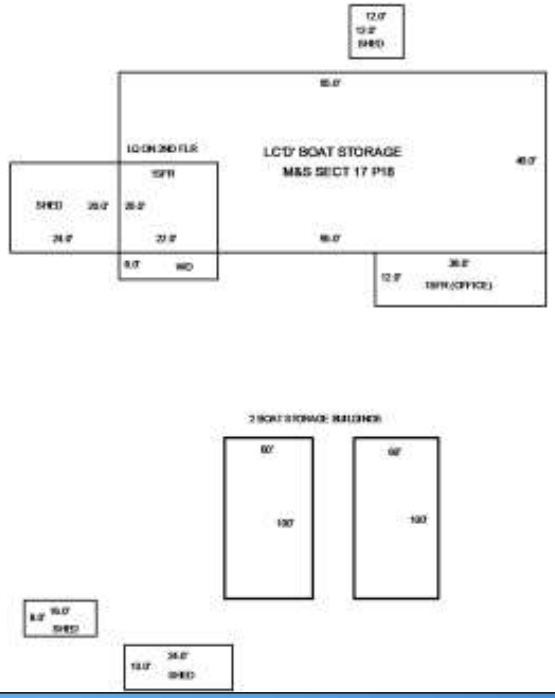

Date Inspected

Additions, Outbuildings & Improvements

Type	Year	Units	Grade	Cond	Phys.	Funct.	Sound Value
24 FRAME SHED	1	480	2 100	3	0 %	100 %	
68 DECK	1999	132	3 100	3	0 %	100 %	
256 LOW COST 'D'	1	3800	3 100	3	0 %	100 %	
1 ONE STORY	1	456	2 100	3	0 %	100 %	
90 BOATHOUSE	2011	6000	3 100	4	0 %	75 %	
24 FRAME SHED	0				%	%	1,000
83 PIER/LF	0	71	5 100	4	75 %	100 %	
85 FLOAT SQFT	0	160	3 100	4	75 %	100 %	
24 FRAME SHED	0	1600	1 100	3	0 %	75 %	
90 BOATHOUSE	2008	6000	3 100	4	0 %	75 %	

1.ONE STORY FRAM
2.TWO STORY FRAM
3.THREE STORY FR
4.1 & 1/2 STORY
5.1 & 3/4 STORY
6.2 & 1/2 STORY
21.OPEN FRAME POR
22.ENCL PCH/1SFR(
23.FRAME GARAGE
24.FRAME SHED
25.FRAME BAY WIND
26.1SFR OVERHANG
27.UNFIN BASEMENT
28.UNF ATTIC/LOFT
29.FINISHED ATTIC

Map Lot 025-053 Account 470 Location 11 CURTIS COVE RD Card 2 Of 2 5/29/2024

COUSINS, MATTHEW H
P.O. BOX 364
BLUE HILL ME 04614

B2721P619

Property Data

Neighborhood **3 NEIGHBORHOOD 3.**

Tree Growth Year **0**

X Coordinate **0**

Y Coordinate **0**

Zone/Land Use **48 SHORELAND**

Secondary Zone **21 & COMMERCIAL**

Topography **2 ROLLING**

1.LEVEL	4.BELOW ST	7.ROUGH
2.ROLLING	5.LOW	8.
3.ABOVE ST	6.SWAMPY	9.

Utilities **4 DRILLED WELL 7 SEPTIC**

1.SUMMER	4.DR WELL	7.SEPTIC
2.WATER	5.DUG WELL	8.SPRING
3.SEWER	6.LAKE WTR	9.NONE

Street **1 PAVED**

1.PAVED	4.PROPOSED	7.
2.SEMI IMP	5.	8.
3.GRAVEL	6.	9.NONE

0

SPRINGWORK YEAR **0**

Sale Data

Sale Date

Price

Sale Type

1.LAND	4.MOBILE	7.
2.L & B	5.OTHER	8.
3.BUILDING	6.	9.

Financing

1.CONVENT	4.SELLER	7.UNKNOWN
2.FHA/VA	5.PRIVATE	8.
3.ASSUMED	6.CASH	9.UNKNOWN

Validity

1.VALID	4.SPLIT	7.RENOVATE
2.RELATED	5.PARTIAL	8.OTHER
3.DISTRESS	6.EXEMPT	9.

Verified

1.BUYER	4.AGENT	7.FAMILY
2.SELLER	5.PUB REC	8.OTHER
3.LENDER	6.MLS	9.CONFID

Assessment Record

Year	Land	Buildings	Exempt	Total
2024	0	5,200	0	5,200

Land Data

Front Foot	Type	Effective Frontage	Effective Depth	Influence Factor	Influence Code
11.REGULAR LOT				%	
12.SECONDARY				%	
13.EXCESS FRONTAG				%	
14.REAR LAND				%	
15.MISCELLANEOUS				%	
				%	
				%	
Square Foot		**Square Feet**			
16.REGULAR LOT				%	
17.SECONDARY LOT				%	
18.EXCESS LAND				%	
19.CONDOMINIUM				%	
20.MISCELLANEOUS				%	
				%	
				%	
Fract. Acre		**Acreage/Sites**			
21.HOUSELOT(FRCT)				%	
22.BASELOT(FRCT)				%	
23.REAR(FRCT)				%	
Acres				%	
24.HOUSELOT				%	
25.BASELOT				%	
26.FRONTAGE 1				%	
27.FRONTAGE 2				%	
28.REAR LAND 1					
29.REAR LAND 2					

Total Acreage 0.00

Influence Codes

1.USE
2.R/W
3.TOPOGRAPHY
4.SIZE
5.ACCESS
6.RESTRICTIONS
7.SHAPE
8.SEMI-IMPROVED
9.FRACTIONAL

Acres

30.REAR LAND 3
31.REAR LAND 4
32.PASTURE
33.CROP
34.HORTICUL I
35.HORTUCUL II
36.ORCHARD
37.SOFTWOOD
38.MIXED WOOD
39.HARDWOOD
40.WASTE
41.GRAVEL PIT
42.MOBILE HOME SI
43.CONDO SITE
44.EXTRA SET OF L
45.M H HOOK-UP
46.HOLE/SITE

Inspection Witnessed By:

X Date

No./Date	Description	Date Insp.

Notes:

Blue Hill

Blue Hill

Map Lot 025-053 | Account 470 | Location 11 CURTIS COVE RD | Card 2 Of 2 | 5/29/2024

Building Style		
1.CONV.	5.COLONIAL	9.CONDO
2.RANCH	6.SPLIT	10.
3.R RANCH	7.CONTEMP	11.
4.CAPE	8.COTTAGE	12.

Dwelling Units
Other Units

Stories		
1.1	4.1.5	7.3.5
2.2	5.1.75	8.4
3.3	6.2.5	9.

Exterior Walls		
1.WOOD	5.SHINGLE	9.OTHER
2.VIN/AL	6.BRK/STN	10.ALUM
3.COMPOS.	7.SINGLE	11.LOG
4.ASBESTOS	8.HARDY/CO	12.STONE

Roof Surface		
1.ASPHALT	4.COMPOSIT	7.ROLL
2.SLATE	5.WOOD	8.
3.METAL	6.OTHER	9.

SF Masonry Trim

Year Built
Year Remodeled

Foundation		
1.CONCRETE	4.WOOD	7.
2.C BLOCK	5.SLAB	8.
3.BR/STONE	6.PIERS	9.

Basement		
1.1/4 BMT	4.FULL BMT	7.
2.1/2 BMT	5.NONE	8.
3.3/4 BMT	6.	9.NONE

Bsmt Gar # Cars

Wet Basement		
1.DRY	4.DIRT FLR	7.
2.DAMP	5.	8.
3.WET	6.	9.

SF Bsmt Living
Fin Bsmt Grade

Heat Type		
1.HWBB	5.FWA	9.NO HEAT
2.HWCI	6.GRAVWA	10.
3.H PUMP	7.ELECTRIC	11.
4.RADIANT	8.FL/WALL	12.

Cool Type		
1.REFRIG	4.W&C AIR	7.
2.EVAPOR	5.	8.
3.H PUMP	6.	9.NONE

Kitchen Style		
1.MODERN	4.OBSOLETE	7.
2.TYPICAL	5.	8.
3.OLD TYPE	6.	9.NONE

Bath(s) Style		
1.MODERN	4.OBSOLETE	7.
2.TYPICAL	5.	8.
3.OLD TYPE	6.	9.NONE

Rooms
Bedrooms
Full Baths
Half Baths
Addn Fixtures
Fireplaces

TRIO

Layout		
1.TYPICAL	4.	7.
2.INADEQ	5.	8.
3.	6.	9.

Attic		
1.1/4 FIN	4.FULL FIN	7.
2.1/2 FIN	5.FL/STAIR	8.
3.3/4 FIN	6.	9.NONE

Insulation		
1.FULL	4.MINIMAL	7.
2.HEAVY	5.PARTIAL	8.
3.CAPPED	6.	9.NONE

Unfinished %

Grade & Factor		
1.E GRADE	4.B GRADE	7.AAA GRAD
2.D GRADE	5.A GRADE	8.M&S PRIC
3.C GRADE	6.AA GRADE	9.SAME

SQFT (Footprint)

Condition		
1.POOR	4.AVG	7.V G
2.FAIR	5.AVG+	8.EXC
3.AVG-	6.GOOD	9.SAME

Phys. % Good
Funct. % Good

Functional Code		
1.INCOMP	4.PL/HT	7.
2.OVERBLT	5.DAMAGE/D	8.
3.STYLE	6.	9.NONE

Econ. % Good

Economic Code		
0.None	3.NO POWER	7.
1.LOCATION	4.DAMAGE/D	8.
2.ENCROACH	9.NONE	9.

Entrance Code **0**		
1.INTERIOR	4.VACANT	7.
2.REFUSAL	5.ESTIMATE	8.
3.INFORMED	6.	9.

Information Code **0**		
1.OWNER	4.AGENT	7.
2.RELATIVE	5.ESTIMATE	8.
3.TENANT	6.OTHER	9.

Date Inspected

Additions, Outbuildings & Improvements

Type	Year	Units	Grade	Cond	Phys.	Funct.	Sound Value
24 FRAME SHED	0	240	2 100	3	0 %	75 %	
24 FRAME SHED	0				%	%	1,600
24 FRAME SHED	0				%	%	400
					%	%	
					%	%	
					%	%	
					%	%	
					%	%	
					%	%	
					%	%	

1.ONE STORY FRAM
2.TWO STORY FRAM
3.THREE STORY FR
4.1 & 1/2 STORY
5.1 & 3/4 STORY
6.2 & 1/2 STORY
21.OPEN FRAME POR
22.ENCL PCH/1SFR(
23.FRAME GARAGE
24.FRAME SHED
25.FRAME BAY WIND
26.1SFR OVERHANG
27.UNFIN BASEMENT
28.UNF ATTIC/LOFT
29.FINISHED ATTIC

Map Lot 025-003-A | Account 471 | Location 1248 MORGAN BAY RD | Card 1 Of 1 | 5/29/2024

MARSHALL, GEOFFREY W
MARSHALL, CATHLEEN D
35 HAWTHORNE POINT
LITTLE DEER ISLE ME 04650

B3751P263 B6251P101

Previous Owner
HARDIN, DOROTHY
447 CENTRAL AVE.

LIMERICK ME 04048
Sale Date: 7/14/2014

Previous Owner
COUSINS, MATTHEW
PO BOX 364

BLUE HILL ME 04614

Inspection Witnessed By:

X Date

No./Date	Description	Date Insp.

Notes:

12/27/17 REV NAH NC
1/24/14 REV NC
1/20/10 REV W/MRS N/C

Blue Hill

Property Data

Neighborhood	**19 NEIGHBORHOOD 19.**
Tree Growth Year	**0**
X Coordinate	**0**
Y Coordinate	**0**
Zone/Land Use	**11 RESIDENTIAL**
Secondary Zone	
Topography	**2 ROLLING**

1.LEVEL	4.BELOW ST	7.ROUGH
2.ROLLING	5.LOW	8.
3.ABOVE ST	6.SWAMPY	9.

Utilities	**4 DRILLED WELL 7 SEPTIC**

1.SUMMER	4.DR WELL	7.SEPTIC
2.WATER	5.DUG WELL	8.SPRING
3.SEWER	6.LAKE WTR	9.NONE

Street	**1 PAVED**

1.PAVED	4.PROPOSED	7.
2.SEMI IMP	5.	8.
3.GRAVEL	6.	9.NONE

	0
SPRINGWORK YEAR	**0**

Sale Data

Sale Date	**7/14/2014**
Price	**77,100**
Sale Type	**2 LAND &**

1.LAND	4.MOBILE	7.
2.L & B	5.OTHER	8.
3.BUILDING	6.	9.

Financing	**7 UNKNOWN.....**

1.CONVENT	4.SELLER	7.UNKNOWN
2.FHA/VA	5.PRIVATE	8.
3.ASSUMED	6.CASH	9.UNKNOWN

Validity	**1 ARMS LENGTH**

1.VALID	4.SPLIT	7.RENOVATE
2.RELATED	5.PARTIAL	8.OTHER
3.DISTRESS	6.EXEMPT	9.

Verified	**5 PUBLIC RECORD**

1.BUYER	4.AGENT	7.FAMILY
2.SELLER	5.PUB REC	8.OTHER
3.LENDER	6.MLS	9.CONFID

Assessment Record

Year	Land	Buildings	Exempt	Total
2011	82,500	72,800	0	155,300
2012	82,500	71,700	0	154,200
2013	70,100	60,100	0	130,200
2014	70,100	59,200	0	129,300
2015	59,500	58,300	0	117,800
2016	59,500	57,400	0	116,900
2017	59,500	56,600	0	116,100
2018	59,500	56,600	0	116,100
2019	59,500	56,600	0	116,100
2020	59,500	56,600	0	116,100
2021	59,500	56,600	0	116,100
2022	59,500	56,600	0	116,100
2023	59,500	56,600	0	116,100
2024	85,000	116,400	0	201,400

Land Data

Front Foot	Type	Effective Frontage	Effective Depth	Influence Factor	Influence Code
11.REGULAR LOT				%	
12.SECONDARY				%	
13.EXCESS FRONTAG				%	
14.REAR LAND				%	
15.MISCELLANEOUS				%	
				%	
				%	
Square Foot		**Square Feet**			
16.REGULAR LOT				%	
17.SECONDARY LOT				%	
18.EXCESS LAND				%	
19.CONDOMINIUM				%	
20.MISCELLANEOUS				%	
				%	
				%	
Fract. Acre		**Acreage/Sites**			
21.HOUSELOT(FRCT)	24	1.00		50 %	3
22.BASELOT(FRCT)				%	
23.REAR(FRCT)				%	
Acres				%	
24.HOUSELOT				%	
25.BASELOT				%	
26.FRONTAGE 1				%	
27.FRONTAGE 2				%	
28.REAR LAND 1					
29.REAR LAND 2					

Total Acreage 1.00

Influence Codes

1.USE
2.R/W
3.TOPOGRAPHY
4.SIZE
5.ACCESS
6.RESTRICTIONS
7.SHAPE
8.SEMI-IMPROVED
9.FRACTIONAL

Acres

30.REAR LAND 3
31.REAR LAND 4
32.PASTURE
33.CROP
34.HORTICUL I
35.HORTUCUL II
36.ORCHARD
37.SOFTWOOD
38.MIXED WOOD
39.HARDWOOD
40.WASTE
41.GRAVEL PIT
42.MOBILE HOME SI
43.CONDO SITE
44.EXTRA SET OF L
45.M H HOOK-UP
46.HOLE/SITE

Blue Hill

Map Lot 025-003-A | Account 471 | Location 1248 MORGAN BAY RD | Card 1 Of 1 | 5/29/2024

Building Style		
1.CONV.	5.COLONIAL	9.CONDO
2.RANCH	6.SPLIT	10.
3.R RANCH	7.CONTEMP	11.
4.CAPE	8.COTTAGE	12.

Dwelling Units

Other Units

Stories		
1.1	4.1.5	7.3.5
2.2	5.1.75	8.4
3.3	6.2.5	9.

Exterior Walls		
1.WOOD	5.SHINGLE	9.OTHER
2.VIN/AL	6.BRK/STN	10.ALUM
3.COMPOS.	7.SINGLE	11.LOG
4.ASBESTOS	8.HARDY/CO	12.STONE

Roof Surface		
1.ASPHALT	4.COMPOSIT	7.ROLL
2.SLATE	5.WOOD	8.
3.METAL	6.OTHER	9.

SF Masonry Trim

Year Built

Year Remodeled

Foundation		
1.CONCRETE	4.WOOD	7.
2.C BLOCK	5.SLAB	8.
3.BR/STONE	6.PIERS	9.

Basement		
1.1/4 BMT	4.FULL BMT	7.
2.1/2 BMT	5.NONE	8.
3.3/4 BMT	6.	9.NONE

Bsmt Gar # Cars

Wet Basement		
1.DRY	4.DIRT FLR	7.
2.DAMP	5.	8.
3.WET	6.	9.

SF Bsmt Living

Fin Bsmt Grade

Heat Type		
1.HWBB	5.FWA	9.NO HEAT
2.HWCI	6.GRAVWA	10.
3.H PUMP	7.ELECTRIC	11.
4.RADIANT	8.FL/WALL	12.

Cool Type		
1.REFRIG	4.W&C AIR	7.
2.EVAPOR	5.	8.
3.H PUMP	6.	9.NONE

Kitchen Style		
1.MODERN	4.OBSOLETE	7.
2.TYPICAL	5.	8.
3.OLD TYPE	6.	9.NONE

Bath(s) Style		
1.MODERN	4.OBSOLETE	7.
2.TYPICAL	5.	8.
3.OLD TYPE	6.	9.NONE

Rooms

Bedrooms

Full Baths

Half Baths

Addn Fixtures

Fireplaces

TRIO

Layout		
1.TYPICAL	4.	7.
2.INADEQ	5.	8.
3.	6.	9.

Attic		
1.1/4 FIN	4.FULL FIN	7.
2.1/2 FIN	5.FL/STAIR	8.
3.3/4 FIN	6.	9.NONE

Insulation		
1.FULL	4.MINIMAL	7.
2.HEAVY	5.PARTIAL	8.
3.CAPPED	6.	9.NONE

Unfinished %

Grade & Factor		
1.E GRADE	4.B GRADE	7.AAA GRAD
2.D GRADE	5.A GRADE	8.M&S PRIC
3.C GRADE	6.AA GRADE	9.SAME

SQFT (Footprint)

Condition		
1.POOR	4.AVG	7.V G
2.FAIR	5.AVG+	8.EXC
3.AVG-	6.GOOD	9.SAME

Phys. % Good

Funct. % Good

Functional Code		
1.INCOMP	4.PL/HT	7.
2.OVERBLT	5.DAMAGE/D	8.
3.STYLE	6.	9.NONE

Econ. % Good

Economic Code		
0.None	3.NO POWER	7.
1.LOCATION	4.DAMAGE/D	8.
2.ENCROACH	9.NONE	9.

Entrance Code **0**		
1.INTERIOR	4.VACANT	7.
2.REFUSAL	5.ESTIMATE	8.
3.INFORMED	6.	9.

Information Code **0**		
1.OWNER	4.AGENT	7.
2.RELATIVE	5.ESTIMATE	8.
3.TENANT	6.OTHER	9.

Date Inspected

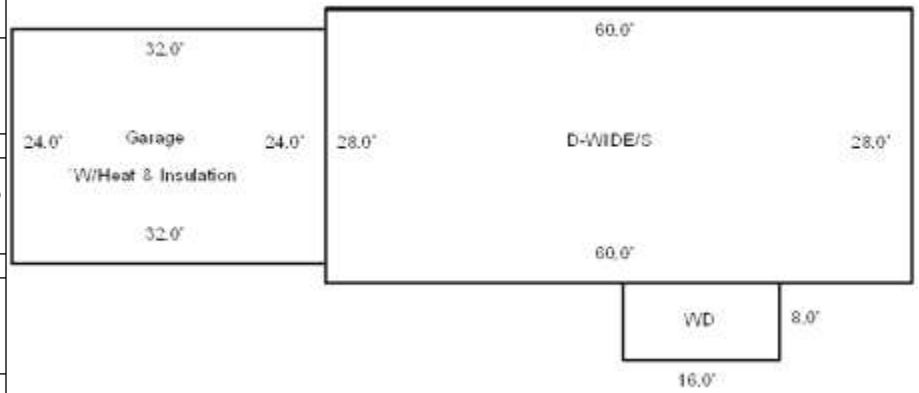

Additions, Outbuildings & Improvements

Type	Year	Units	Grade	Cond	Phys.	Funct.	Sound Value
992	1997	28x60	3 100	5	0 %	100 %	
87 CONCRETE SLAB	1997	1680	3 100	4	0 %	100 %	
68 DECK	1997	128	2 100	4	0 %	100 %	
23 FRAME GARAGE	2001	768	3 110	4	0 %	100 %	
					%	%	
					%	%	
					%	%	
					%	%	
					%	%	
					%	%	

1.ONE STORY FRAM
2.TWO STORY FRAM
3.THREE STORY FR
4.1 & 1/2 STORY
5.1 & 3/4 STORY
6.2 & 1/2 STORY
21.OPEN FRAME POR
22.ENCL PCH/1SFR(
23.FRAME GARAGE
24.FRAME SHED
25.FRAME BAY WIND
26.1SFR OVERHANG
27.UNFIN BASEMENT
28.UNF ATTIC/LOFT
29.FINISHED ATTIC

Map Lot 039-032-A | Account 472 | Location LAND-CARTER LOT | Card 1 Of 1 | 5/29/2024

COUSINS, MATTHEW H
MCGRAW, STEPHEN
P.O. BOX 364
BLUE HILL ME 04614

B2617P248

Property Data

Neighborhood	55 NEIGHBORHOOD 55.
Tree Growth Year	0
X Coordinate	0
Y Coordinate	0
Zone/Land Use	11 RESIDENTIAL
Secondary Zone	
Topography	2 ROLLING

1.LEVEL 4.BELOW ST 7.ROUGH
2.ROLLING 5.LOW 8.
3.ABOVE ST 6.SWAMPY 9.

Utilities 9 NONE

1.SUMMER 4.DR WELL 7.SEPTIC
2.WATER 5.DUG WELL 8.SPRING
3.SEWER 6.LAKE WTR 9.NONE

Street 3 GRAVEL

1.PAVED 4.PROPOSED 7.
2.SEMI IMP 5. 8.
3.GRAVEL 6. 9.NONE

0

SPRINGWORK YEAR 0

Sale Data

Sale Date
Price
Sale Type

1.LAND 4.MOBILE 7.
2.L & B 5.OTHER 8.
3.BUILDING 6. 9.

Financing

1.CONVENT 4.SELLER 7.UNKNOWN
2.FHA/VA 5.PRIVATE 8.
3.ASSUMED 6.CASH 9.UNKNOWN

Validity

1.VALID 4.SPLIT 7.RENOVATE
2.RELATED 5.PARTIAL 8.OTHER
3.DISTRESS 6.EXEMPT 9.

Verified

1.BUYER 4.AGENT 7.FAMILY
2.SELLER 5.PUB REC 8.OTHER
3.LENDER 6.MLS 9.CONFID

Assessment Record

Year	Land	Buildings	Exempt	Total
2011	16,000	0	0	16,000
2012	16,000	0	0	16,000
2013	13,600	0	0	13,600
2014	13,600	0	0	13,600
2015	13,600	0	0	13,600
2016	13,600	0	0	13,600
2017	13,600	0	0	13,600
2018	13,600	0	0	13,600
2019	13,600	0	0	13,600
2020	13,600	0	0	13,600
2021	13,600	0	0	13,600
2022	13,600	0	0	13,600
2023	13,600	0	0	13,600
2024	19,000	0	0	19,000

Land Data

Front Foot	Type	Effective Frontage	Effective Depth	Influence Factor	Influence Code
11.REGULAR LOT				%	
12.SECONDARY				%	
13.EXCESS FRONTAG				%	
14.REAR LAND				%	
15.MISCELLANEOUS				%	
				%	
				%	
Square Foot		**Square Feet**			
16.REGULAR LOT				%	
17.SECONDARY LOT				%	
18.EXCESS LAND				%	
19.CONDOMINIUM				%	
20.MISCELLANEOUS				%	
				%	
				%	
Fract. Acre		**Acreage/Sites**			
21.HOUSELOT(FRCT)	25	1.00		100 %	0
22.BASELOT(FRCT)				%	
23.REAR(FRCT)				%	
Acres				%	
24.HOUSELOT				%	
25.BASELOT				%	
26.FRONTAGE 1				%	
27.FRONTAGE 2				%	
28.REAR LAND 1				%	
29.REAR LAND 2				%	

Total Acreage 1.00

Influence Codes

1.USE
2.R/W
3.TOPOGRAPHY
4.SIZE
5.ACCESS
6.RESTRICTIONS
7.SHAPE
8.SEMI-IMPROVED
9.FRACTIONAL
Acres
30.REAR LAND 3
31.REAR LAND 4
32.PASTURE
33.CROP
34.HORTICUL I
35.HORTUCUL II
36.ORCHARD
37.SOFTWOOD
38.MIXED WOOD
39.HARDWOOD
40.WASTE
41.GRAVEL PIT
42.MOBILE HOME SI
43.CONDO SITE
44.EXTRA SET OF L
45.M H HOOK-UP
46.HOLE/SITE

Inspection Witnessed By:

X Date

No./Date	Description	Date Insp.

Notes:

Blue Hill

Blue Hill

Map Lot 039-032-A | Account 472 | Location LAND-CARTER LOT | Card 1 Of 1 | 5/29/2024

Building Style		
1.CONV.	5.COLONIAL	9.CONDO
2.RANCH	6.SPLIT	10.
3.R RANCH	7.CONTEMP	11.
4.CAPE	8.COTTAGE	12.
Dwelling Units		
Other Units		
Stories		
1.1	4.1.5	7.3.5
2.2	5.1.75	8.4
3.3	6.2.5	9.
Exterior Walls		
1.WOOD	5.SHINGLE	9.OTHER
2.VIN/AL	6.BRK/STN	10.ALUM
3.COMPOS.	7.SINGLE	11.LOG
4.ASBESTOS	8.HARDY/CO	12.STONE
Roof Surface		
1.ASPHALT	4.COMPOSIT	7.ROLL
2.SLATE	5.WOOD	8.
3.METAL	6.OTHER	9.
SF Masonry Trim		
Year Built		
Year Remodeled		
Foundation		
1.CONCRETE	4.WOOD	7.
2.C BLOCK	5.SLAB	8.
3.BR/STONE	6.PIERS	9.
Basement		
1.1/4 BMT	4.FULL BMT	7.
2.1/2 BMT	5.NONE	8.
3.3/4 BMT	6.	9.NONE
Bsmt Gar # Cars		
Wet Basement		
1.DRY	4.DIRT FLR	7.
2.DAMP	5.	8.
3.WET	6.	9.

SF Bsmt Living		
Fin Bsmt Grade		
Heat Type		
1.HWBB	5.FWA	9.NO HEAT
2.HWCI	6.GRAVWA	10.
3.H PUMP	7.ELECTRIC	11.
4.RADIANT	8.FL/WALL	12.
Cool Type		
1.REFRIG	4.W&C AIR	7.
2.EVAPOR	5.	8.
3.H PUMP	6.	9.NONE
Kitchen Style		
1.MODERN	4.OBSOLETE	7.
2.TYPICAL	5.	8.
3.OLD TYPE	6.	9.NONE
Bath(s) Style		
1.MODERN	4.OBSOLETE	7.
2.TYPICAL	5.	8.
3.OLD TYPE	6.	9.NONE
# Rooms		
# Bedrooms		
# Full Baths		
# Half Baths		
# Addn Fixtures		
# Fireplaces		

TRIO

Layout		
1.TYPICAL	4.	7.
2.INADEQ	5.	8.
3.	6.	9.
Attic		
1.1/4 FIN	4.FULL FIN	7.
2.1/2 FIN	5.FL/STAIR	8.
3.3/4 FIN	6.	9.NONE
Insulation		
1.FULL	4.MINIMAL	7.
2.HEAVY	5.PARTIAL	8.
3.CAPPED	6.	9.NONE
Unfinished %		
Grade & Factor		
1.E GRADE	4.B GRADE	7.AAA GRAD
2.D GRADE	5.A GRADE	8.M&S PRIC
3.C GRADE	6.AA GRADE	9.SAME
SQFT (Footprint)		
Condition		
1.POOR	4.AVG	7.V G
2.FAIR	5.AVG+	8.EXC
3.AVG-	6.GOOD	9.SAME
Phys. % Good		
Funct. % Good		
Functional Code		
1.INCOMP	4.PL/HT	7.
2.OVERBLT	5.DAMAGE/D	8.
3.STYLE	6.	9.NONE
Econ. % Good		
Economic Code		
0.None	3.NO POWER	7.
1.LOCATION	4.DAMAGE/D	8.
2.ENCROACH	9.NONE	9.
Entrance Code **0**		
1.INTERIOR	4.VACANT	7.
2.REFUSAL	5.ESTIMATE	8.
3.INFORMED	6.	9.
Information Code **0**		
1.OWNER	4.AGENT	7.
2.RELATIVE	5.ESTIMATE	8.
3.TENANT	6.OTHER	9.

Date Inspected

Additions, Outbuildings & Improvements

Type	Year	Units	Grade	Cond	Phys.	Funct.	Sound Value
					%	%	
					%	%	
					%	%	
					%	%	
					%	%	
					%	%	
					%	%	
					%	%	
					%	%	
					%	%	

1.ONE STORY FRAM
2.TWO STORY FRAM
3.THREE STORY FR
4.1 & 1/2 STORY
5.1 & 3/4 STORY
6.2 & 1/2 STORY
21.OPEN FRAME POR
22.ENCL PCH/1SFR(
23.FRAME GARAGE
24.FRAME SHED
25.FRAME BAY WIND
26.1SFR OVERHANG
27.UNFIN BASEMENT
28.UNF ATTIC/LOFT
29.FINISHED ATTIC

Map Lot 029-115 Account 473 Location LAND-LEDGE ISL(TODDY POND) Card 1 Of 1 5/29/2024

THE SAUNDERS REAL ESTATE TRUST, DTD JANUARY 17,
Patrick Saunders
Winterport ME 04496

B7002P952 B7002P954

Previous Owner
WILBUR A. SAUNDERS TRUST, DTD 05/11/2007,
SAUNDERS, WILBUR A. TRUSTEE
108 CUNNINGHAM RD
SURRY ME 04684
Sale Date: 1/17/2020

Previous Owner
EASTERN RIVER CORPORATION

Sale Date: 1/17/2020

Inspection Witnessed By:

X Date

No./Date	Description	Date Insp.

Notes:
'10 NO ADJ FOR RP ALREADY REDUCED

Blue Hill

Property Data

Neighborhood **12 NEIGHBORHOOD 12.**

Tree Growth Year **0**

X Coordinate **0**

Y Coordinate **0**

Zone/Land Use **48 SHORELAND**

Secondary Zone **49 & RESOURCE PROT.**

Topography **6 SWAMPY**

1.LEVEL	4.BELOW ST	7.ROUGH
2.ROLLING	5.LOW	8.
3.ABOVE ST	6.SWAMPY	9.

Utilities **9 NONE**

1.SUMMER	4.DR WELL	7.SEPTIC
2.WATER	5.DUG WELL	8.SPRING
3.SEWER	6.LAKE WTR	9.NONE

Street **9 NONE**

1.PAVED	4.PROPOSED	7.
2.SEMI IMP	5.	8.
3.GRAVEL	6.	9.NONE

0

SPRINGWORK YEAR **0**

Sale Data

Sale Date **1/17/2020**

Price

Sale Type **1 LAND ONLY**

1.LAND	4.MOBILE	7.
2.L & B	5.OTHER	8.
3.BUILDING	6.	9.

Financing **9 UNKNOWN**

1.CONVENT	4.SELLER	7.UNKNOWN
2.FHA/VA	5.PRIVATE	8.
3.ASSUMED	6.CASH	9.UNKNOWN

Validity **2 RELATED PARTIES**

1.VALID	4.SPLIT	7.RENOVATE
2.RELATED	5.PARTIAL	8.OTHER
3.DISTRESS	6.EXEMPT	9.

Verified **5 PUBLIC RECORD**

1.BUYER	4.AGENT	7.FAMILY
2.SELLER	5.PUB REC	8.OTHER
3.LENDER	6.MLS	9.CONFID

Assessment Record

Year	Land	Buildings	Exempt	Total
2011	5,800	0	0	5,800
2012	5,800	0	0	5,800
2013	4,900	0	0	4,900
2014	4,900	0	0	4,900
2015	4,900	0	0	4,900
2016	4,900	0	0	4,900
2017	4,900	0	0	4,900
2018	4,900	0	0	4,900
2019	4,900	0	0	4,900
2020	4,900	0	0	4,900
2021	4,900	0	0	4,900
2022	4,900	0	0	4,900
2023	4,900	0	0	4,900
2024	18,400	0	0	18,400

Land Data

Front Foot	Type	Effective Frontage	Effective Depth	Influence Factor	Influence Code
11.REGULAR LOT				%	
12.SECONDARY				%	
13.EXCESS FRONTAG				%	
14.REAR LAND				%	
15.MISCELLANEOUS				%	
				%	
				%	
Square Foot		**Square Feet**			
16.REGULAR LOT				%	
17.SECONDARY LOT				%	
18.EXCESS LAND				%	
19.CONDOMINIUM				%	
20.MISCELLANEOUS				%	
				%	
				%	
Fract. Acre		**Acreage/Sites**			
21.HOUSELOT(FRCT)	25	1.00		15 %	4
22.BASELOT(FRCT)	99			15 %	3
23.REAR(FRCT)	26	4.50		15 %	4
Acres	99			15 %	3
24.HOUSELOT				%	
25.BASELOT				%	
26.FRONTAGE 1				%	
27.FRONTAGE 2					
28.REAR LAND 1					
29.REAR LAND 2					

Total Acreage 5.50

Influence Codes

1.USE
2.R/W
3.TOPOGRAPHY
4.SIZE
5.ACCESS
6.RESTRICTIONS
7.SHAPE
8.SEMI-IMPROVED
9.FRACTIONAL
Acres
30.REAR LAND 3
31.REAR LAND 4
32.PASTURE
33.CROP
34.HORTICUL I
35.HORTUCUL II
36.ORCHARD
37.SOFTWOOD
38.MIXED WOOD
39.HARDWOOD
40.WASTE
41.GRAVEL PIT
42.MOBILE HOME SI
43.CONDO SITE
44.EXTRA SET OF L
45.M H HOOK-UP
46.HOLE/SITE

Blue Hill

Map Lot 029-115 | Account 473 | Location LAND-LEDGE ISL(TODDY POND) | Card 1 Of 1 | 5/29/2024

Building Style		
1.CONV.	5.COLONIAL	9.CONDO
2.RANCH	6.SPLIT	10.
3.R RANCH	7.CONTEMP	11.
4.CAPE	8.COTTAGE	12.

Dwelling Units

Other Units

Stories		
1.1	4.1.5	7.3.5
2.2	5.1.75	8.4
3.3	6.2.5	9.

Exterior Walls		
1.WOOD	5.SHINGLE	9.OTHER
2.VIN/AL	6.BRK/STN	10.ALUM
3.COMPOS.	7.SINGLE	11.LOG
4.ASBESTOS	8.HARDY/CO	12.STONE

Roof Surface		
1.ASPHALT	4.COMPOSIT	7.ROLL
2.SLATE	5.WOOD	8.
3.METAL	6.OTHER	9.

SF Masonry Trim

Year Built

Year Remodeled

Foundation		
1.CONCRETE	4.WOOD	7.
2.C BLOCK	5.SLAB	8.
3.BR/STONE	6.PIERS	9.

Basement		
1.1/4 BMT	4.FULL BMT	7.
2.1/2 BMT	5.NONE	8.
3.3/4 BMT	6.	9.NONE

Bsmt Gar # Cars

Wet Basement		
1.DRY	4.DIRT FLR	7.
2.DAMP	5.	8.
3.WET	6.	9.

SF Bsmt Living

Fin Bsmt Grade

Heat Type		
1.HWBB	5.FWA	9.NO HEAT
2.HWCI	6.GRAVWA	10.
3.H PUMP	7.ELECTRIC	11.
4.RADIANT	8.FL/WALL	12.

Cool Type		
1.REFRIG	4.W&C AIR	7.
2.EVAPOR	5.	8.
3.H PUMP	6.	9.NONE

Kitchen Style		
1.MODERN	4.OBSOLETE	7.
2.TYPICAL	5.	8.
3.OLD TYPE	6.	9.NONE

Bath(s) Style		
1.MODERN	4.OBSOLETE	7.
2.TYPICAL	5.	8.
3.OLD TYPE	6.	9.NONE

Rooms

Bedrooms

Full Baths

Half Baths

Addn Fixtures

Fireplaces

TRIO

Layout		
1.TYPICAL	4.	7.
2.INADEQ	5.	8.
3.	6.	9.

Attic		
1.1/4 FIN	4.FULL FIN	7.
2.1/2 FIN	5.FL/STAIR	8.
3.3/4 FIN	6.	9.NONE

Insulation		
1.FULL	4.MINIMAL	7.
2.HEAVY	5.PARTIAL	8.
3.CAPPED	6.	9.NONE

Unfinished %

Grade & Factor		
1.E GRADE	4.B GRADE	7.AAA GRAD
2.D GRADE	5.A GRADE	8.M&S PRIC
3.C GRADE	6.AA GRADE	9.SAME

SQFT (Footprint)

Condition		
1.POOR	4.AVG	7.V G
2.FAIR	5.AVG+	8.EXC
3.AVG-	6.GOOD	9.SAME

Phys. % Good

Funct. % Good

Functional Code		
1.INCOMP	4.PL/HT	7.
2.OVERBLT	5.DAMAGE/D	8.
3.STYLE	6.	9.NONE

Econ. % Good

Economic Code		
0.None	3.NO POWER	7.
1.LOCATION	4.DAMAGE/D	8.
2.ENCROACH	9.NONE	9.

Entrance Code **0**		
1.INTERIOR	4.VACANT	7.
2.REFUSAL	5.ESTIMATE	8.
3.INFORMED	6.	9.

Information Code **0**		
1.OWNER	4.AGENT	7.
2.RELATIVE	5.ESTIMATE	8.
3.TENANT	6.OTHER	9.

Date Inspected

Additions, Outbuildings & Improvements

Type	Year	Units	Grade	Cond	Phys.	Funct.	Sound Value
					%	%	
					%	%	
					%	%	
					%	%	
					%	%	
					%	%	
					%	%	
					%	%	
					%	%	
					%	%	

1.ONE STORY FRAM
2.TWO STORY FRAM
3.THREE STORY FR
4.1 & 1/2 STORY
5.1 & 3/4 STORY
6.2 & 1/2 STORY
21.OPEN FRAME POR
22.ENCL PCH/1SFR(
23.FRAME GARAGE
24.FRAME SHED
25.FRAME BAY WIND
26.1SFR OVERHANG
27.UNFIN BASEMENT
28.UNF ATTIC/LOFT
29.FINISHED ATTIC

Map Lot 030-042-1 | Account 474 | Location 14 VIRGINIA LN | Card 1 Of 1 | 5/29/2024

COUSINS, MATTHEW D
COUSINS, BARBARA
76 RANGE RD
BLUE HILL ME 04614

B1654P644 B7173P46

Property Data

Neighborhood **61 NEIGHBORHOOD 61.**

Tree Growth Year **0**

X Coordinate **0**

Y Coordinate **0**

Zone/Land Use **11 RESIDENTIAL**

Secondary Zone

Topography **2 ROLLING**

1.LEVEL	4.BELOW ST	7.ROUGH
2.ROLLING	5.LOW	8.
3.ABOVE ST	6.SWAMPY	9.

Utilities **4 DRILLED WELL 7 SEPTIC**

1.SUMMER	4.DR WELL	7.SEPTIC
2.WATER	5.DUG WELL	8.SPRING
3.SEWER	6.LAKE WTR	9.NONE

Street **3 GRAVEL**

1.PAVED	4.PROPOSED	7.
2.SEMI IMP	5.	8.
3.GRAVEL	6.	9.NONE

0

SPRINGWORK YEAR **0**

Sale Data

Sale Date

Price

Sale Type

1.LAND	4.MOBILE	7.
2.L & B	5.OTHER	8.
3.BUILDING	6.	9.

Financing

1.CONVENT	4.SELLER	7.UNKNOWN
2.FHA/VA	5.PRIVATE	8.
3.ASSUMED	6.CASH	9.UNKNOWN

Validity

1.VALID	4.SPLIT	7.RENOVATE
2.RELATED	5.PARTIAL	8.OTHER
3.DISTRESS	6.EXEMPT	9.

Verified

1.BUYER	4.AGENT	7.FAMILY
2.SELLER	5.PUB REC	8.OTHER
3.LENDER	6.MLS	9.CONFID

Assessment Record

Year	Land	Buildings	Exempt	Total
2011	44,100	9,700	0	53,800
2012	44,100	9,700	0	53,800
2013	37,500	8,200	0	45,700
2014	37,500	8,200	0	45,700
2015	37,500	8,200	0	45,700
2016	37,500	8,200	0	45,700
2017	37,500	13,500	0	51,000
2018	37,500	13,500	0	51,000
2019	37,500	13,500	0	51,000
2020	37,500	13,500	0	51,000
2021	37,500	13,500	0	51,000
2022	37,500	13,500	0	51,000
2023	37,500	13,500	0	51,000
2024	87,100	9,600	0	96,700

Land Data

Front Foot	Type	Effective Frontage	Effective Depth	Influence Factor	Influence Code
11.REGULAR LOT				%	
12.SECONDARY				%	
13.EXCESS FRONTAG				%	
14.REAR LAND				%	
15.MISCELLANEOUS				%	
				%	
				%	
Square Foot		**Square Feet**			
16.REGULAR LOT				%	
17.SECONDARY LOT				%	
18.EXCESS LAND				%	
19.CONDOMINIUM				%	
20.MISCELLANEOUS				%	
				%	
				%	
Fract. Acre		**Acreage/Sites**			
21.HOUSELOT(FRCT)	24	1.00		100 %	0
22.BASELOT(FRCT)	28	0.70		100 %	0
23.REAR(FRCT)				%	
Acres				%	
24.HOUSELOT				%	
25.BASELOT				%	
26.FRONTAGE 1				%	
27.FRONTAGE 2				%	
28.REAR LAND 1				%	
29.REAR LAND 2				%	

Total Acreage 1.70

Influence Codes

1.USE
2.R/W
3.TOPOGRAPHY
4.SIZE
5.ACCESS
6.RESTRICTIONS
7.SHAPE
8.SEMI-IMPROVED
9.FRACTIONAL
Acres
30.REAR LAND 3
31.REAR LAND 4
32.PASTURE
33.CROP
34.HORTICUL I
35.HORTUCUL II
36.ORCHARD
37.SOFTWOOD
38.MIXED WOOD
39.HARDWOOD
40.WASTE
41.GRAVEL PIT
42.MOBILE HOME SI
43.CONDO SITE
44.EXTRA SET OF L
45.M H HOOK-UP
46.HOLE/SITE

Inspection Witnessed By:

X Date

No./Date	Description	Date Insp.

Notes:

3/20/17 +/-MVR
1/10/17 - REV, NAH. DIFFERENT MH ON LOT. DEL OLD, ADD NEW (WAS LISTED ON M30 L42). OLD MH SCRAPPED TO BACK OF LOT.

Blue Hill

Blue Hill

Map Lot 030-042-1 | Account 474 | Location 14 VIRGINIA LN | Card 1 Of 1 | 5/29/2024

Building Style		
1.CONV.	5.COLONIAL	9.CONDO
2.RANCH	6.SPLIT	10.
3.R RANCH	7.CONTEMP	11.
4.CAPE	8.COTTAGE	12.

Dwelling Units
Other Units

Stories		
1.1	4.1.5	7.3.5
2.2	5.1.75	8.4
3.3	6.2.5	9.

Exterior Walls		
1.WOOD	5.SHINGLE	9.OTHER
2.VIN/AL	6.BRK/STN	10.ALUM
3.COMPOS.	7.SINGLE	11.LOG
4.ASBESTOS	8.HARDY/CO	12.STONE

Roof Surface		
1.ASPHALT	4.COMPOSIT	7.ROLL
2.SLATE	5.WOOD	8.
3.METAL	6.OTHER	9.

SF Masonry Trim

Year Built
Year Remodeled

Foundation		
1.CONCRETE	4.WOOD	7.
2.C BLOCK	5.SLAB	8.
3.BR/STONE	6.PIERS	9.

Basement		
1.1/4 BMT	4.FULL BMT	7.
2.1/2 BMT	5.NONE	8.
3.3/4 BMT	6.	9.NONE

Bsmt Gar # Cars

Wet Basement		
1.DRY	4.DIRT FLR	7.
2.DAMP	5.	8.
3.WET	6.	9.

SF Bsmt Living
Fin Bsmt Grade

Heat Type		
1.HWBB	5.FWA	9.NO HEAT
2.HWCI	6.GRAVWA	10.
3.H PUMP	7.ELECTRIC	11.
4.RADIANT	8.FL/WALL	12.

Cool Type		
1.REFRIG	4.W&C AIR	7.
2.EVAPOR	5.	8.
3.H PUMP	6.	9.NONE

Kitchen Style		
1.MODERN	4.OBSOLETE	7.
2.TYPICAL	5.	8.
3.OLD TYPE	6.	9.NONE

Bath(s) Style		
1.MODERN	4.OBSOLETE	7.
2.TYPICAL	5.	8.
3.OLD TYPE	6.	9.NONE

Rooms
Bedrooms
Full Baths
Half Baths
Addn Fixtures
Fireplaces

TRIO

Layout		
1.TYPICAL	4.	7.
2.INADEQ	5.	8.
3.	6.	9.

Attic		
1.1/4 FIN	4.FULL FIN	7.
2.1/2 FIN	5.FL/STAIR	8.
3.3/4 FIN	6.	9.NONE

Insulation		
1.FULL	4.MINIMAL	7.
2.HEAVY	5.PARTIAL	8.
3.CAPPED	6.	9.NONE

Unfinished %

Grade & Factor		
1.E GRADE	4.B GRADE	7.AAA GRAD
2.D GRADE	5.A GRADE	8.M&S PRIC
3.C GRADE	6.AA GRADE	9.SAME

SQFT (Footprint)

Condition		
1.POOR	4.AVG	7.V G
2.FAIR	5.AVG+	8.EXC
3.AVG-	6.GOOD	9.SAME

Phys. % Good
Funct. % Good

Functional Code		
1.INCOMP	4.PL/HT	7.
2.OVERBLT	5.DAMAGE/D	8.
3.STYLE	6.	9.NONE

Econ. % Good

Economic Code		
0.None	3.NO POWER	7.
1.LOCATION	4.DAMAGE/D	8.
2.ENCROACH	9.NONE	9.

Entrance Code **0**		
1.INTERIOR	4.VACANT	7.
2.REFUSAL	5.ESTIMATE	8.
3.INFORMED	6.	9.

Information Code **0**		
1.OWNER	4.AGENT	7.
2.RELATIVE	5.ESTIMATE	8.
3.TENANT	6.OTHER	9.

Date Inspected

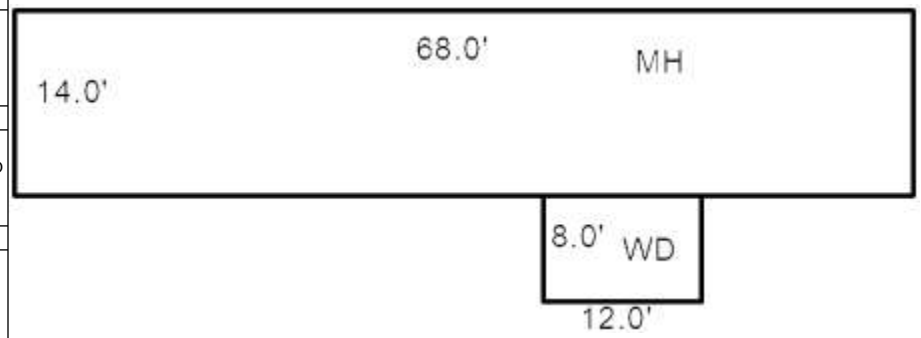

Additions, Outbuildings & Improvements

Type	Year	Units	Grade	Cond	Phys.	Funct.	Sound Value
997 14 MOBILE	1985	14x66	3 100	2	0 %	100 %	
68 DECK	2000	96	3 100	9	0 %	100 %	
					%	%	
					%	%	
					%	%	
					%	%	
					%	%	
					%	%	
					%	%	
					%	%	

1.ONE STORY FRAM
2.TWO STORY FRAM
3.THREE STORY FR
4.1 & 1/2 STORY
5.1 & 3/4 STORY
6.2 & 1/2 STORY
21.OPEN FRAME POR
22.ENCL PCH/1SFR(
23.FRAME GARAGE
24.FRAME SHED
25.FRAME BAY WIND
26.1SFR OVERHANG
27.UNFIN BASEMENT
28.UNF ATTIC/LOFT
29.FINISHED ATTIC

Map Lot 030-035 | Account 475 | Location 727 PLEASANT ST | Card 1 Of 1 | 5/29/2024

BRADSHAW, NATHANIEL B
PO BOX 194
PENOBSCOT ME 04476

B6325P288

Previous Owner
COUSINS, OLIVER & GAYLE
P.O. BOX 267

SURRY ME 04684
Sale Date: 12/15/2014

Inspection Witnessed By:

X Date

No./Date	Description	Date Insp.

Notes:

3/20/24 NAH, NO CHANGES
6/4/2009-W/NEIGHBOR-INFO. ONLY- SAYS HSE IS VACANT AND IN V-POOR CONDITION, ADJUST COND. AND FUNCT.
4/14/11 N/C

Blue Hill

Property Data

Neighborhood	**61 NEIGHBORHOOD 61.**
Tree Growth Year	**0**
X Coordinate	**0**
Y Coordinate	**0**
Zone/Land Use	**11 RESIDENTIAL**
Secondary Zone	
Topography	**2 ROLLING**

1.LEVEL 4.BELOW ST 7.ROUGH
2.ROLLING 5.LOW 8.
3.ABOVE ST 6.SWAMPY 9.

Utilities **4 DRILLED WELL 7 SEPTIC**

1.SUMMER 4.DR WELL 7.SEPTIC
2.WATER 5.DUG WELL 8.SPRING
3.SEWER 6.LAKE WTR 9.NONE

Street **1 PAVED**

1.PAVED 4.PROPOSED 7.
2.SEMI IMP 5. 8.
3.GRAVEL 6. 9.NONE

0

SPRINGWORK YEAR **0**

Sale Data

Sale Date	**12/15/2014**
Price	**35,000**
Sale Type	**2 LAND &**

1.LAND 4.MOBILE 7.
2.L & B 5.OTHER 8.
3.BUILDING 6. 9.

Financing **9 UNKNOWN**

1.CONVENT 4.SELLER 7.UNKNOWN
2.FHA/VA 5.PRIVATE 8.
3.ASSUMED 6.CASH 9.UNKNOWN

Validity **1 ARMS LENGTH**

1.VALID 4.SPLIT 7.RENOVATE
2.RELATED 5.PARTIAL 8.OTHER
3.DISTRESS 6.EXEMPT 9.

Verified **5 PUBLIC RECORD**

1.BUYER 4.AGENT 7.FAMILY
2.SELLER 5.PUB REC 8.OTHER
3.LENDER 6.MLS 9.CONFID

Assessment Record

Year	Land	Buildings	Exempt	Total
2011	48,000	44,700	0	92,700
2012	48,000	44,700	0	92,700
2013	40,800	38,000	0	78,800
2014	40,800	38,000	0	78,800
2015	40,800	38,000	0	78,800
2016	40,800	38,000	0	78,800
2017	40,800	38,000	0	78,800
2018	40,800	38,000	0	78,800
2019	40,800	38,000	0	78,800
2020	40,800	38,000	0	78,800
2021	40,800	38,000	0	78,800
2022	40,800	38,000	23,500	55,300
2023	40,800	38,000	20,250	58,550
2024	88,000	68,400	25,000	131,400

Land Data

Front Foot	Type	Effective Frontage	Effective Depth	Influence Factor	Influence Code
11.REGULAR LOT				%	
12.SECONDARY				%	
13.EXCESS FRONTAG				%	
14.REAR LAND				%	
15.MISCELLANEOUS				%	
				%	
				%	
Square Foot		**Square Feet**			
16.REGULAR LOT				%	
17.SECONDARY LOT				%	
18.EXCESS LAND				%	
19.CONDOMINIUM				%	
20.MISCELLANEOUS				%	
				%	
				%	
Fract. Acre		**Acreage/Sites**			
21.HOUSELOT(FRCT)	24	1.00		100 %	0
22.BASELOT(FRCT)	28	1.00		100 %	0
23.REAR(FRCT)				%	
Acres				%	
24.HOUSELOT				%	
25.BASELOT				%	
26.FRONTAGE 1				%	
27.FRONTAGE 2				%	
28.REAR LAND 1				%	
29.REAR LAND 2				%	

Total Acreage 2.00

Influence Codes

1.USE
2.R/W
3.TOPOGRAPHY
4.SIZE
5.ACCESS
6.RESTRICTIONS
7.SHAPE
8.SEMI-IMPROVED
9.FRACTIONAL
Acres
30.REAR LAND 3
31.REAR LAND 4
32.PASTURE
33.CROP
34.HORTICUL I
35.HORTUCUL II
36.ORCHARD
37.SOFTWOOD
38.MIXED WOOD
39.HARDWOOD
40.WASTE
41.GRAVEL PIT
42.MOBILE HOME SI
43.CONDO SITE
44.EXTRA SET OF L
45.M H HOOK-UP
46.HOLE/SITE

Blue Hill

Map Lot 030-035 | Account 475 | Location 727 PLEASANT ST | Card 1 Of 1 | 5/29/2024

Building Style	**4 CAPE**	
1.CONV.	5.COLONIAL	9.CONDO
2.RANCH	6.SPLIT	10.
3.R RANCH	7.CONTEMP	11.
4.CAPE	8.COTTAGE	12.
Dwelling Units	**1**	
Other Units	**0**	
Stories	**4 ONE & 1/2 STORY**	
1.1	4.1.5	7.3.5
2.2	5.1.75	8.4
3.3	6.2.5	9.
Exterior Walls	**5 SHINGLE**	
1.WOOD	5.SHINGLE	9.OTHER
2.VIN/AL	6.BRK/STN	10.ALUM
3.COMPOS.	7.SINGLE	11.LOG
4.ASBESTOS	8.HARDY/CO	12.STONE
Roof Surface	**1 ASPHALT SHINGLES**	
1.ASPHALT	4.COMPOSIT	7.ROLL
2.SLATE	5.WOOD	8.
3.METAL	6.OTHER	9.
SF Masonry Trim	**0**	
	0	
	0	
Year Built	**1933**	
Year Remodeled	**0**	
Foundation	**3 BRICK &/OR STONE**	
1.CONCRETE	4.WOOD	7.
2.C BLOCK	5.SLAB	8.
3.BR/STONE	6.PIERS	9.
Basement	**4 FULL BASEMENT**	
1.1/4 BMT	4.FULL BMT	7.
2.1/2 BMT	5.NONE	8.
3.3/4 BMT	6.	9.NONE
Bsmt Gar # Cars	**0**	
Wet Basement	**2 DAMP BASEMENT**	
1.DRY	4.DIRT FLR	7.
2.DAMP	5.	8.
3.WET	6.	9.

SF Bsmt Living	**0**	
Fin Bsmt Grade	**0 0**	
	0	
Heat Type	**100%**	**1 HOT WATER BB**
1.HWBB	5.FWA	9.NO HEAT
2.HWCI	6.GRAVWA	10.
3.H PUMP	7.ELECTRIC	11.
4.RADIANT	8.FL/WALL	12.
Cool Type	**0%**	**9 NONE**
1.REFRIG	4.W&C AIR	7.
2.EVAPOR	5.	8.
3.H PUMP	6.	9.NONE
Kitchen Style	**2 TYPICAL**	
1.MODERN	4.OBSOLETE	7.
2.TYPICAL	5.	8.
3.OLD TYPE	6.	9.NONE
Bath(s) Style	**2 TYPICAL BATH(S)**	
1.MODERN	4.OBSOLETE	7.
2.TYPICAL	5.	8.
3.OLD TYPE	6.	9.NONE
# Rooms	**0**	
# Bedrooms	**0**	
# Full Baths	**1**	
# Half Baths	**0**	
# Addn Fixtures	**0**	
# Fireplaces	**0**	

TRIO

Layout	**1 TYPICAL**	
1.TYPICAL	4.	7.
2.INADEQ	5.	8.
3.	6.	9.
Attic	**9 NONE**	
1.1/4 FIN	4.FULL FIN	7.
2.1/2 FIN	5.FL/STAIR	8.
3.3/4 FIN	6.	9.NONE
Insulation	**1 FULL**	
1.FULL	4.MINIMAL	7.
2.HEAVY	5.PARTIAL	8.
3.CAPPED	6.	9.NONE
Unfinished %	**0%**	
Grade & Factor	**2 D 110%**	
1.E GRADE	4.B GRADE	7.AAA GRAD
2.D GRADE	5.A GRADE	8.M&S PRIC
3.C GRADE	6.AA GRADE	9.SAME
SQFT (Footprint)	**624**	
Condition	**2 FAIR**	
1.POOR	4.AVG	7.V G
2.FAIR	5.AVG+	8.EXC
3.AVG-	6.GOOD	9.SAME
Phys. % Good	**0%**	
Funct. % Good	**75%**	
Functional Code	**3 STYLE**	
1.INCOMP	4.PL/HT	7.
2.OVERBLT	5.DAMAGE/D	8.
3.STYLE	6.	9.NONE
Econ. % Good	**100%**	
Economic Code	**NONE**	
0.None	3.NO POWER	7.
1.LOCATION	4.DAMAGE/D	8.
2.ENCROACH	9.NONE	9.
Entrance Code	**0**	
1.INTERIOR	4.VACANT	7.
2.REFUSAL	5.ESTIMATE	8.
3.INFORMED	6.	9.
Information Code	**0**	
1.OWNER	4.AGENT	7.
2.RELATIVE	5.ESTIMATE	8.
3.TENANT	6.OTHER	9.

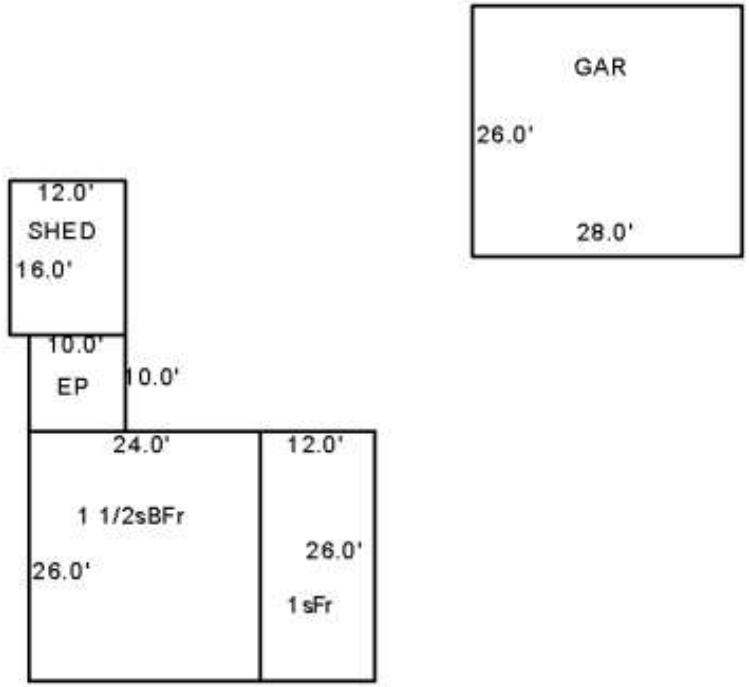

Date Inspected

Additions, Outbuildings & Improvements

Type	Year	Units	Grade	Cond	Phys.	Funct.	Sound Value
1 ONE STORY	0	312	0 0	0	0 %	0 %	
22 ENCL	0	100	0 0	0	0 %	0 %	
24 FRAME SHED	0	192	0 0	0	0 %	0 %	
57 GARAGE (DET)	0	728	2 100	1	0 %	50 %	
					%	%	
					%	%	
					%	%	
					%	%	
					%	%	
					%	%	

1.ONE STORY FRAM
2.TWO STORY FRAM
3.THREE STORY FR
4.1 & 1/2 STORY
5.1 & 3/4 STORY
6.2 & 1/2 STORY
21.OPEN FRAME POR
22.ENCL PCH/1SFR(
23.FRAME GARAGE
24.FRAME SHED
25.FRAME BAY WIND
26.1SFR OVERHANG
27.UNFIN BASEMENT
28.UNF ATTIC/LOFT
29.FINISHED ATTIC

Map Lot 002-050 | Account 476 | Location 9 WHARF RD | Card 1 Of 1 | 5/29/2024

COUSINS, R JANE
COUSINS, RAYMOND TRUST THE
9 WHARF ROAD
BLUE HILL ME 04614

B1627P106 B5762P175 B7279P828

Property Data

Neighborhood **87 NEIGHBORHOOD 87**

Tree Growth Year **0**

X Coordinate **0**

Y Coordinate **0**

Zone/Land Use **11 RESIDENTIAL**

Secondary Zone

Topography **2 ROLLING**

1.LEVEL	4.BELOW ST	7.ROUGH
2.ROLLING	5.LOW	8.
3.ABOVE ST	6.SWAMPY	9.

Utilities **4 DRILLED WELL 7 SEPTIC**

1.SUMMER	4.DR WELL	7.SEPTIC
2.WATER	5.DUG WELL	8.SPRING
3.SEWER	6.LAKE WTR	9.NONE

Street **1 PAVED**

1.PAVED	4.PROPOSED	7.
2.SEMI IMP	5.	8.
3.GRAVEL	6.	9.NONE

0

SPRINGWORK YEAR **0**

Sale Data

Sale Date

Price

Sale Type

1.LAND	4.MOBILE	7.
2.L & B	5.OTHER	8.
3.BUILDING	6.	9.

Financing

1.CONVENT	4.SELLER	7.UNKNOWN
2.FHA/VA	5.PRIVATE	8.
3.ASSUMED	6.CASH	9.UNKNOWN

Validity

1.VALID	4.SPLIT	7.RENOVATE
2.RELATED	5.PARTIAL	8.OTHER
3.DISTRESS	6.EXEMPT	9.

Verified

1.BUYER	4.AGENT	7.FAMILY
2.SELLER	5.PUB REC	8.OTHER
3.LENDER	6.MLS	9.CONFID

Assessment Record

Year	Land	Buildings	Exempt	Total
2011	241,500	169,000	10,000	400,500
2012	241,500	169,000	10,000	400,500
2013	205,300	143,600	10,000	338,900
2014	205,300	143,600	10,000	338,900
2015	205,300	143,600	16,000	332,900
2016	205,300	143,600	21,000	327,900
2017	205,300	143,600	26,000	322,900
2018	205,300	143,600	26,000	322,900
2019	205,300	143,600	25,480	323,420
2020	205,300	140,800	30,380	315,720
2021	205,300	140,800	29,760	316,340
2022	176,400	120,200	29,140	267,460
2023	176,400	120,200	25,110	271,490
2024	218,200	193,900	31,000	381,100

Land Data

Front Foot	Type	Effective Frontage	Effective Depth	Influence Factor	Influence Code
11.REGULAR LOT				%	
12.SECONDARY				%	
13.EXCESS FRONTAG				%	
14.REAR LAND				%	
15.MISCELLANEOUS				%	
				%	
				%	
Square Foot		**Square Feet**			
16.REGULAR LOT				%	
17.SECONDARY LOT				%	
18.EXCESS LAND				%	
19.CONDOMINIUM				%	
20.MISCELLANEOUS				%	
				%	
				%	
Fract. Acre		**Acreage/Sites**			
21.HOUSELOT(FRCT)	21	0.57		85 %	1
22.BASELOT(FRCT)				%	
23.REAR(FRCT)				%	
Acres				%	
24.HOUSELOT				%	
25.BASELOT				%	
26.FRONTAGE 1				%	
27.FRONTAGE 2				%	
28.REAR LAND 1				%	
29.REAR LAND 2				%	

Total Acreage 0.57

Influence Codes

1.USE
2.R/W
3.TOPOGRAPHY
4.SIZE
5.ACCESS
6.RESTRICTIONS
7.SHAPE
8.SEMI-IMPROVED
9.FRACTIONAL
Acres
30.REAR LAND 3
31.REAR LAND 4
32.PASTURE
33.CROP
34.HORTICUL I
35.HORTUCUL II
36.ORCHARD
37.SOFTWOOD
38.MIXED WOOD
39.HARDWOOD
40.WASTE
41.GRAVEL PIT
42.MOBILE HOME SI
43.CONDO SITE
44.EXTRA SET OF L
45.M H HOOK-UP
46.HOLE/SITE

Inspection Witnessed By:

X Date

No./Date	Description	Date Insp.

Notes:

'22 REDUCE LAND & BUILDINGS 15% DUE TO TOWN WHARF ENCROACHMENT
'20 GAVE THIS PARCEL ITS OWN N.C. W/ SAME ORIG VALUES. PREV SAME N.C AS MAP 10 LOT 25A-1,2,3,4 SUB DIV IN ERROR
12/6/19 - REV, NAH. DEL 0 SQFT EP, NOT HERE.
1/21/16 - REV W/MR OUTSIDE, N/C

Blue Hill

Blue Hill

Map Lot 002-050 | Account 476 | Location 9 WHARF RD | Card 1 Of 1 | 5/29/2024

Building Style	**4 CAPE**	
1.CONV.	5.COLONIAL	9.CONDO
2.RANCH	6.SPLIT	10.
3.R RANCH	7.CONTEMP	11.
4.CAPE	8.COTTAGE	12.
Dwelling Units	**1**	
Other Units	**0**	
Stories	**5 ONE & 3/4 STORY**	
1.1	4.1.5	7.3.5
2.2	5.1.75	8.4
3.3	6.2.5	9.
Exterior Walls	**2 VINYL/ALUMINUM**	
1.WOOD	5.SHINGLE	9.OTHER
2.VIN/AL	6.BRK/STN	10.ALUM
3.COMPOS.	7.SINGLE	11.LOG
4.ASBESTOS	8.HARDY/CO	12.STONE
Roof Surface	**1 ASPHALT SHINGLES**	
1.ASPHALT	4.COMPOSIT	7.ROLL
2.SLATE	5.WOOD	8.
3.METAL	6.OTHER	9.
SF Masonry Trim	**0**	
	0	
	0	
Year Built	**1986**	
Year Remodeled	**0**	
Foundation	**1 CONCRETE**	
1.CONCRETE	4.WOOD	7.
2.C BLOCK	5.SLAB	8.
3.BR/STONE	6.PIERS	9.
Basement	**1 1/4 BASEMENT**	
1.1/4 BMT	4.FULL BMT	7.
2.1/2 BMT	5.NONE	8.
3.3/4 BMT	6.	9.NONE
Bsmt Gar # Cars	**0**	
Wet Basement	**1 DRY BASEMENT**	
1.DRY	4.DIRT FLR	7.
2.DAMP	5.	8.
3.WET	6.	9.

SF Bsmt Living	**0**	
Fin Bsmt Grade	**0 0**	
	0	
Heat Type	**100%**	**1 HOT WATER BB**
1.HWBB	5.FWA	9.NO HEAT
2.HWCI	6.GRAVWA	10.
3.H PUMP	7.ELECTRIC	11.
4.RADIANT	8.FL/WALL	12.
Cool Type	**0%**	**9 NONE**
1.REFRIG	4.W&C AIR	7.
2.EVAPOR	5.	8.
3.H PUMP	6.	9.NONE
Kitchen Style	**2 TYPICAL**	
1.MODERN	4.OBSOLETE	7.
2.TYPICAL	5.	8.
3.OLD TYPE	6.	9.NONE
Bath(s) Style	**2 TYPICAL BATH(S)**	
1.MODERN	4.OBSOLETE	7.
2.TYPICAL	5.	8.
3.OLD TYPE	6.	9.NONE
# Rooms	**0**	
# Bedrooms	**0**	
# Full Baths	**2**	
# Half Baths	**0**	
# Addn Fixtures	**0**	
# Fireplaces	**0**	

TRIO

Layout	**1 TYPICAL**	
1.TYPICAL	4.	7.
2.INADEQ	5.	8.
3.	6.	9.
Attic	**9 NONE**	
1.1/4 FIN	4.FULL FIN	7.
2.1/2 FIN	5.FL/STAIR	8.
3.3/4 FIN	6.	9.NONE
Insulation	**1 FULL**	
1.FULL	4.MINIMAL	7.
2.HEAVY	5.PARTIAL	8.
3.CAPPED	6.	9.NONE
Unfinished %	**0%**	
Grade & Factor	**3 C 105%**	
1.E GRADE	4.B GRADE	7.AAA GRAD
2.D GRADE	5.A GRADE	8.M&S PRIC
3.C GRADE	6.AA GRADE	9.SAME
SQFT (Footprint)	**884**	
Condition	**5 ABOVE AVERAGE**	
1.POOR	4.AVG	7.V G
2.FAIR	5.AVG+	8.EXC
3.AVG-	6.GOOD	9.SAME
Phys. % Good	**0%**	
Funct. % Good	**100%**	
Functional Code	**9 NONE**	
1.INCOMP	4.PL/HT	7.
2.OVERBLT	5.DAMAGE/D	8.
3.STYLE	6.	9.NONE
Econ. % Good	**85%**	
Economic Code	**ENCROACHMENT**	
0.None	3.NO POWER	7.
1.LOCATION	4.DAMAGE/D	8.
2.ENCROACH	9.NONE	9.
Entrance Code	**0**	
1.INTERIOR	4.VACANT	7.
2.REFUSAL	5.ESTIMATE	8.
3.INFORMED	6.	9.
Information Code	**0**	
1.OWNER	4.AGENT	7.
2.RELATIVE	5.ESTIMATE	8.
3.TENANT	6.OTHER	9.

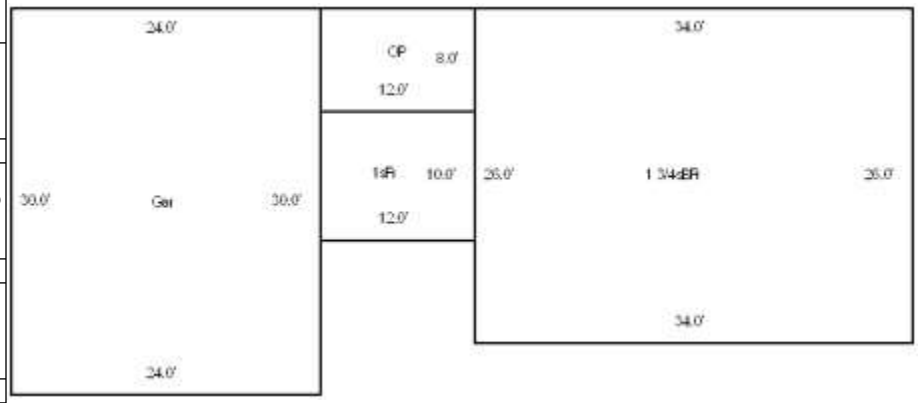

Date Inspected

Additions, Outbuildings & Improvements

Type	Year	Units	Grade	Cond	Phys.	Funct.	Sound Value
21 OPEN FRAME	0	96	0 0	0	0 %	85 %	
1 ONE STORY	0	120	0 0	0	0 %	85 %	
23 FRAME GARAGE	0	720	0 0	0	0 %	85 %	
					%	%	
					%	%	
					%	%	
					%	%	
					%	%	
					%	%	
					%	%	

1.ONE STORY FRAM
2.TWO STORY FRAM
3.THREE STORY FR
4.1 & 1/2 STORY
5.1 & 3/4 STORY
6.2 & 1/2 STORY
21.OPEN FRAME POR
22.ENCL PCH/1SFR(
23.FRAME GARAGE
24.FRAME SHED
25.FRAME BAY WIND
26.1SFR OVERHANG
27.UNFIN BASEMENT
28.UNF ATTIC/LOFT
29.FINISHED ATTIC

Map Lot 035-012 | Account 477 | Location 235 HINCKLEY RIDGE RD | Card 1 Of 1 | 5/29/2024

COUSINS, ROBERT L JR
57 MINES RD
BLUE HILL ME 04614

B5609P289 B7246P434

Previous Owner
COUSINS, JR ROBERT L
COUSINS, WILLIAM
C/O CAROL BAKEMAN
BLUE HILL ME 04614
Sale Date: 12/09/2022

Previous Owner
BAKEMAN, CAROL A.
235 HINCKLEY RIDGE RD

BLUE HILL ME 04614
Sale Date: 4/11/2011

Inspection Witnessed By:

X Date

No./Date	Description	Date Insp.

Notes:

Blue Hill

Property Data

Neighborhood	**45 NEIGHBORHOOD 45.**
Tree Growth Year	**0**
X Coordinate	**0**
Y Coordinate	**0**
Zone/Land Use	**11 RESIDENTIAL**
Secondary Zone	
Topography	**2 ROLLING**

1.LEVEL	4.BELOW ST	7.ROUGH
2.ROLLING	5.LOW	8.
3.ABOVE ST	6.SWAMPY	9.

Utilities	**4 DRILLED WELL 7 SEPTIC**

1.SUMMER	4.DR WELL	7.SEPTIC
2.WATER	5.DUG WELL	8.SPRING
3.SEWER	6.LAKE WTR	9.NONE

Street	**1 PAVED**

1.PAVED	4.PROPOSED	7.
2.SEMI IMP	5.	8.
3.GRAVEL	6.	9.NONE

	0
SPRINGWORK YEAR	**0**

Sale Data

Sale Date	**12/09/2022**
Price	**65,000**
Sale Type	**2 LAND &**

1.LAND	4.MOBILE	7.
2.L & B	5.OTHER	8.
3.BUILDING	6.	9.

Financing	**7 UNKNOWN.....**

1.CONVENT	4.SELLER	7.UNKNOWN
2.FHA/VA	5.PRIVATE	8.
3.ASSUMED	6.CASH	9.UNKNOWN

Validity	**2 RELATED PARTIES**

1.VALID	4.SPLIT	7.RENOVATE
2.RELATED	5.PARTIAL	8.OTHER
3.DISTRESS	6.EXEMPT	9.

Verified	**5 PUBLIC RECORD**

1.BUYER	4.AGENT	7.FAMILY
2.SELLER	5.PUB REC	8.OTHER
3.LENDER	6.MLS	9.CONFID

Assessment Record

Year	Land	Buildings	Exempt	Total
2011	71,800	60,300	10,000	122,100
2012	71,800	59,100	0	130,900
2013	61,000	49,400	10,000	100,400
2014	61,000	48,500	10,000	99,500
2015	61,000	47,600	10,000	98,600
2016	61,000	46,700	15,000	92,700
2017	61,000	45,900	20,000	86,900
2018	61,000	45,100	20,000	86,100
2019	61,000	44,300	19,600	85,700
2020	61,000	43,500	24,500	80,000
2021	61,000	42,800	24,000	79,800
2022	61,000	42,800	23,500	80,300
2023	61,000	42,800	20,250	83,550
2024	130,800	59,500	25,000	165,300

Land Data

Front Foot	Type	Effective Frontage	Effective Depth	Influence Factor	Influence Code
11.REGULAR LOT				%	
12.SECONDARY				%	
13.EXCESS FRONTAG				%	
14.REAR LAND				%	
15.MISCELLANEOUS				%	
				%	
				%	
Square Foot		**Square Feet**			
16.REGULAR LOT				%	
17.SECONDARY LOT				%	
18.EXCESS LAND				%	
19.CONDOMINIUM				%	
20.MISCELLANEOUS				%	
				%	
				%	
Fract. Acre		**Acreage/Sites**			
21.HOUSELOT(FRCT)	24	1.00		100 %	0
22.BASELOT(FRCT)	28	5.00		75 %	3
23.REAR(FRCT)	29	8.50		75 %	3
Acres				%	
24.HOUSELOT				%	
25.BASELOT				%	
26.FRONTAGE 1				%	
27.FRONTAGE 2				%	
28.REAR LAND 1					
29.REAR LAND 2					

Total Acreage 14.50

Influence Codes

1.USE
2.R/W
3.TOPOGRAPHY
4.SIZE
5.ACCESS
6.RESTRICTIONS
7.SHAPE
8.SEMI-IMPROVED
9.FRACTIONAL
Acres
30.REAR LAND 3
31.REAR LAND 4
32.PASTURE
33.CROP
34.HORTICUL I
35.HORTUCUL II
36.ORCHARD
37.SOFTWOOD
38.MIXED WOOD
39.HARDWOOD
40.WASTE
41.GRAVEL PIT
42.MOBILE HOME SI
43.CONDO SITE
44.EXTRA SET OF L
45.M H HOOK-UP
46.HOLE/SITE

Blue Hill

Map Lot 035-012 | Account 477 | Location 235 HINCKLEY RIDGE RD | Card 1 Of 1 | 5/29/2024

Building Style **0**		
1.CONV.	5.COLONIAL	9.CONDO
2.RANCH	6.SPLIT	10.
3.R RANCH	7.CONTEMP	11.
4.CAPE	8.COTTAGE	12.
Dwelling Units **0**		
Other Units **0**		
Stories **0**		
1.1	4.1.5	7.3.5
2.2	5.1.75	8.4
3.3	6.2.5	9.
Exterior Walls **0**		
1.WOOD	5.SHINGLE	9.OTHER
2.VIN/AL	6.BRK/STN	10.ALUM
3.COMPOS.	7.SINGLE	11.LOG
4.ASBESTOS	8.HARDY/CO	12.STONE
Roof Surface **0**		
1.ASPHALT	4.COMPOSIT	7.ROLL
2.SLATE	5.WOOD	8.
3.METAL	6.OTHER	9.
SF Masonry Trim **0**		
0		
0		
Year Built **0**		
Year Remodeled **0**		
Foundation **0**		
1.CONCRETE	4.WOOD	7.
2.C BLOCK	5.SLAB	8.
3.BR/STONE	6.PIERS	9.
Basement **0**		
1.1/4 BMT	4.FULL BMT	7.
2.1/2 BMT	5.NONE	8.
3.3/4 BMT	6.	9.NONE
Bsmt Gar # Cars **0**		
Wet Basement **0**		
1.DRY	4.DIRT FLR	7.
2.DAMP	5.	8.
3.WET	6.	9.

SF Bsmt Living **0**		
Fin Bsmt Grade **0 0**		
0		
Heat Type **100%** **0**		
1.HWBB	5.FWA	9.NO HEAT
2.HWCI	6.GRAVWA	10.
3.H PUMP	7.ELECTRIC	11.
4.RADIANT	8.FL/WALL	12.
Cool Type **0%** **9 NONE**		
1.REFRIG	4.W&C AIR	7.
2.EVAPOR	5.	8.
3.H PUMP	6.	9.NONE
Kitchen Style **0**		
1.MODERN	4.OBSOLETE	7.
2.TYPICAL	5.	8.
3.OLD TYPE	6.	9.NONE
Bath(s) Style **0**		
1.MODERN	4.OBSOLETE	7.
2.TYPICAL	5.	8.
3.OLD TYPE	6.	9.NONE
# Rooms **0**		
# Bedrooms **0**		
# Full Baths **0**		
# Half Baths **0**		
# Addn Fixtures **0**		
# Fireplaces **0**		

TRIO

Layout **0**		
1.TYPICAL	4.	7.
2.INADEQ	5.	8.
3.	6.	9.
Attic **0**		
1.1/4 FIN	4.FULL FIN	7.
2.1/2 FIN	5.FL/STAIR	8.
3.3/4 FIN	6.	9.NONE
Insulation **0**		
1.FULL	4.MINIMAL	7.
2.HEAVY	5.PARTIAL	8.
3.CAPPED	6.	9.NONE
Unfinished % **0%**		
Grade & Factor **0 0%**		
1.E GRADE	4.B GRADE	7.AAA GRAD
2.D GRADE	5.A GRADE	8.M&S PRIC
3.C GRADE	6.AA GRADE	9.SAME
SQFT (Footprint) **0**		
Condition **0**		
1.POOR	4.AVG	7.V G
2.FAIR	5.AVG+	8.EXC
3.AVG-	6.GOOD	9.SAME
Phys. % Good **0%**		
Funct. % Good **100%**		
Functional Code **9 NONE**		
1.INCOMP	4.PL/HT	7.
2.OVERBLT	5.DAMAGE/D	8.
3.STYLE	6.	9.NONE
Econ. % Good **100%**		
Economic Code **NONE**		
0.None	3.NO POWER	7.
1.LOCATION	4.DAMAGE/D	8.
2.ENCROACH	9.NONE	9.
Entrance Code **0**		
1.INTERIOR	4.VACANT	7.
2.REFUSAL	5.ESTIMATE	8.
3.INFORMED	6.	9.
Information Code **0**		
1.OWNER	4.AGENT	7.
2.RELATIVE	5.ESTIMATE	8.
3.TENANT	6.OTHER	9.

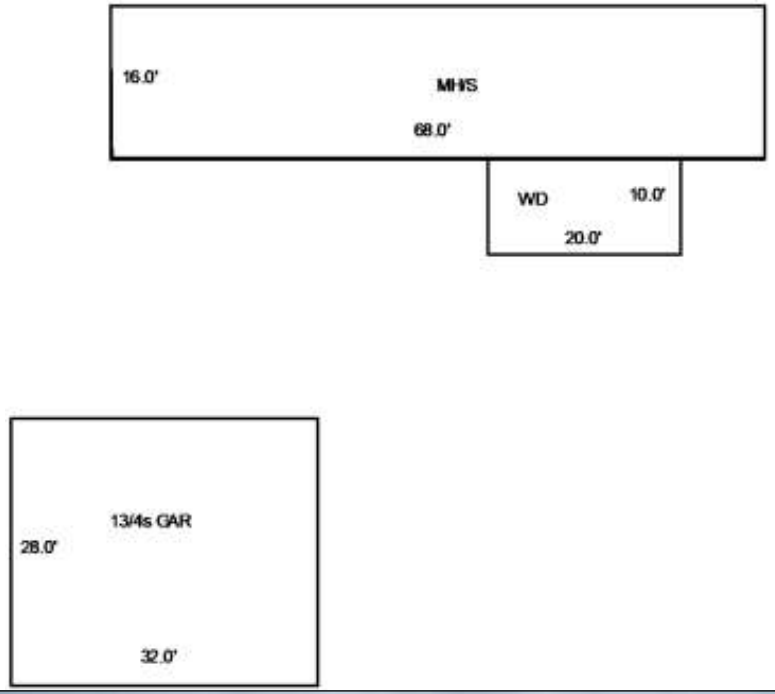

Date Inspected

Additions, Outbuildings & Improvements

Type	Year	Units	Grade	Cond	Phys.	Funct.	Sound Value
998 16 MOBILE	2001	16x68	3 100	3	0 %	100 %	
68 DECK	0	200	2 100	9	0 %	0 %	
87 CONCRETE SLAB	2001	1088	3 100	9	0 %	0 %	
92 13/4s GARAGE	2003	896	3 100	4	0 %	100 %	
					%	%	
					%	%	
					%	%	
					%	%	
					%	%	
					%	%	

1.ONE STORY FRAM
2.TWO STORY FRAM
3.THREE STORY FR
4.1 & 1/2 STORY
5.1 & 3/4 STORY
6.2 & 1/2 STORY
21.OPEN FRAME POR
22.ENCL PCH/1SFR(
23.FRAME GARAGE
24.FRAME SHED
25.FRAME BAY WIND
26.1SFR OVERHANG
27.UNFIN BASEMENT
28.UNF ATTIC/LOFT
29.FINISHED ATTIC

Map Lot 027-011-B | Account 478 | Location 57 MINES RD | Card 1 Of 1 | 5/29/2024

COUSINS, ROBERT JR
57 MINES RD
BLUE HILL ME 04614

B3350P156

Property Data

Neighborhood	**46 NEIGHBORHOOD 46.**
Tree Growth Year	**0**
X Coordinate	**0**
Y Coordinate	**0**
Zone/Land Use	**11 RESIDENTIAL**
Secondary Zone	
Topography	**2 ROLLING**

1.LEVEL	4.BELOW ST	7.ROUGH
2.ROLLING	5.LOW	8.
3.ABOVE ST	6.SWAMPY	9.

Utilities	**4 DRILLED WELL 7 SEPTIC**

1.SUMMER	4.DR WELL	7.SEPTIC
2.WATER	5.DUG WELL	8.SPRING
3.SEWER	6.LAKE WTR	9.NONE

Street	**1 PAVED**

1.PAVED	4.PROPOSED	7.
2.SEMI IMP	5.	8.
3.GRAVEL	6.	9.NONE

	0
SPRINGWORK YEAR	**0**

Sale Data

Sale Date	
Price	

Sale Type		
1.LAND	4.MOBILE	7.
2.L & B	5.OTHER	8.
3.BUILDING	6.	9.
Financing		
1.CONVENT	4.SELLER	7.UNKNOWN
2.FHA/VA	5.PRIVATE	8.
3.ASSUMED	6.CASH	9.UNKNOWN
Validity		
1.VALID	4.SPLIT	7.RENOVATE
2.RELATED	5.PARTIAL	8.OTHER
3.DISTRESS	6.EXEMPT	9.
Verified		
1.BUYER	4.AGENT	7.FAMILY
2.SELLER	5.PUB REC	8.OTHER
3.LENDER	6.MLS	9.CONFID

Assessment Record

Year	Land	Buildings	Exempt	Total
2011	92,500	152,400	10,000	234,900
2012	91,500	152,400	10,000	233,900
2013	77,800	129,600	10,000	197,400
2014	76,800	129,600	10,000	196,400
2015	76,800	129,600	10,000	196,400
2016	76,800	129,600	15,000	191,400
2017	76,800	129,600	20,000	186,400
2018	76,800	129,600	20,000	186,400
2019	76,800	129,600	19,600	186,800
2020	76,800	129,600	24,500	181,900
2021	76,800	129,600	24,000	182,400
2022	76,800	129,600	23,500	182,900
2023	76,800	129,600	20,250	186,150
2024	151,400	247,700	25,000	374,100

Land Data

Front Foot	Type	Effective Frontage	Effective Depth	Influence Factor	Influence Code
11.REGULAR LOT				%	
12.SECONDARY				%	
13.EXCESS FRONTAG				%	
14.REAR LAND				%	
15.MISCELLANEOUS				%	
				%	
				%	
Square Foot		**Square Feet**			
16.REGULAR LOT				%	
17.SECONDARY LOT				%	
18.EXCESS LAND				%	
19.CONDOMINIUM				%	
20.MISCELLANEOUS				%	
				%	
				%	
Fract. Acre		**Acreage/Sites**			
21.HOUSELOT(FRCT)	24	1.00		100 %	0
22.BASELOT(FRCT)	28	5.00		100 %	0
23.REAR(FRCT)	29	0.25		100 %	0
Acres	42	0.00		100 %	0
24.HOUSELOT				%	
25.BASELOT				%	
26.FRONTAGE 1				%	
27.FRONTAGE 2					
28.REAR LAND 1					
29.REAR LAND 2					

Total Acreage 6.25

Influence Codes

1.USE
2.R/W
3.TOPOGRAPHY
4.SIZE
5.ACCESS
6.RESTRICTIONS
7.SHAPE
8.SEMI-IMPROVED
9.FRACTIONAL
Acres
30.REAR LAND 3
31.REAR LAND 4
32.PASTURE
33.CROP
34.HORTICUL I
35.HORTUCUL II
36.ORCHARD
37.SOFTWOOD
38.MIXED WOOD
39.HARDWOOD
40.WASTE
41.GRAVEL PIT
42.MOBILE HOME SI
43.CONDO SITE
44.EXTRA SET OF L
45.M H HOOK-UP
46.HOLE/SITE

Inspection Witnessed By:

X Date

No./Date	Description	Date Insp.

Notes:

14 '14 This lot is 6.25 acres.

7/1/08- NAH N/C 3/19/09- DRIVE BY N/C. 3/11/10- call gar complete.
'12 THIS LOT IS 7AC

Blue Hill

Blue Hill

Map Lot 027-011-B | Account 478 | Location 57 MINES RD | Card 1 Of 1 | 5/29/2024

Building Style	**1 CONVENTIONAL**	
1.CONV.	5.COLONIAL	9.CONDO
2.RANCH	6.SPLIT	10.
3.R RANCH	7.CONTEMP	11.
4.CAPE	8.COTTAGE	12.
Dwelling Units	**1**	
Other Units	**0**	
Stories	**1 ONE STORY**	
1.1	4.1.5	7.3.5
2.2	5.1.75	8.4
3.3	6.2.5	9.
Exterior Walls	**2 VINYL/ALUMINUM**	
1.WOOD	5.SHINGLE	9.OTHER
2.VIN/AL	6.BRK/STN	10.ALUM
3.COMPOS.	7.SINGLE	11.LOG
4.ASBESTOS	8.HARDY/CO	12.STONE
Roof Surface	**1 ASPHALT SHINGLES**	
1.ASPHALT	4.COMPOSIT	7.ROLL
2.SLATE	5.WOOD	8.
3.METAL	6.OTHER	9.
SF Masonry Trim	**0**	
	0	
	0	
Year Built	**1997**	
Year Remodeled	**0**	
Foundation	**1 CONCRETE**	
1.CONCRETE	4.WOOD	7.
2.C BLOCK	5.SLAB	8.
3.BR/STONE	6.PIERS	9.
Basement	**4 FULL BASEMENT**	
1.1/4 BMT	4.FULL BMT	7.
2.1/2 BMT	5.NONE	8.
3.3/4 BMT	6.	9.NONE
Bsmt Gar # Cars	**0**	
Wet Basement	**1 DRY BASEMENT**	
1.DRY	4.DIRT FLR	7.
2.DAMP	5.	8.
3.WET	6.	9.

SF Bsmt Living	**0**	
Fin Bsmt Grade	**0 0**	
	0	
Heat Type	**100%**	**1 HOT WATER BB**
1.HWBB	5.FWA	9.NO HEAT
2.HWCI	6.GRAVWA	10.
3.H PUMP	7.ELECTRIC	11.
4.RADIANT	8.FL/WALL	12.
Cool Type	**0%**	**9 NONE**
1.REFRIG	4.W&C AIR	7.
2.EVAPOR	5.	8.
3.H PUMP	6.	9.NONE
Kitchen Style	**2 TYPICAL**	
1.MODERN	4.OBSOLETE	7.
2.TYPICAL	5.	8.
3.OLD TYPE	6.	9.NONE
Bath(s) Style	**2 TYPICAL BATH(S)**	
1.MODERN	4.OBSOLETE	7.
2.TYPICAL	5.	8.
3.OLD TYPE	6.	9.NONE
# Rooms	**0**	
# Bedrooms	**0**	
# Full Baths	**2**	
# Half Baths	**0**	
# Addn Fixtures	**0**	
# Fireplaces	**0**	

TRIO

Layout	**1 TYPICAL**	
1.TYPICAL	4.	7.
2.INADEQ	5.	8.
3.	6.	9.
Attic	**9 NONE**	
1.1/4 FIN	4.FULL FIN	7.
2.1/2 FIN	5.FL/STAIR	8.
3.3/4 FIN	6.	9.NONE
Insulation	**1 FULL**	
1.FULL	4.MINIMAL	7.
2.HEAVY	5.PARTIAL	8.
3.CAPPED	6.	9.NONE
Unfinished %	**0%**	
Grade & Factor	**3 C 100%**	
1.E GRADE	4.B GRADE	7.AAA GRAD
2.D GRADE	5.A GRADE	8.M&S PRIC
3.C GRADE	6.AA GRADE	9.SAME
SQFT (Footprint)	**1512**	
Condition	**4 AVERAGE**	
1.POOR	4.AVG	7.V G
2.FAIR	5.AVG+	8.EXC
3.AVG-	6.GOOD	9.SAME
Phys. % Good	**0%**	
Funct. % Good	**90%**	
Functional Code	**2 OVERBUILT**	
1.INCOMP	4.PL/HT	7.
2.OVERBLT	5.DAMAGE/D	8.
3.STYLE	6.	9.NONE
Econ. % Good	**100%**	
Economic Code	**NONE**	
0.None	3.NO POWER	7.
1.LOCATION	4.DAMAGE/D	8.
2.ENCROACH	9.NONE	9.
Entrance Code	**0**	
1.INTERIOR	4.VACANT	7.
2.REFUSAL	5.ESTIMATE	8.
3.INFORMED	6.	9.
Information Code	**0**	
1.OWNER	4.AGENT	7.
2.RELATIVE	5.ESTIMATE	8.
3.TENANT	6.OTHER	9.

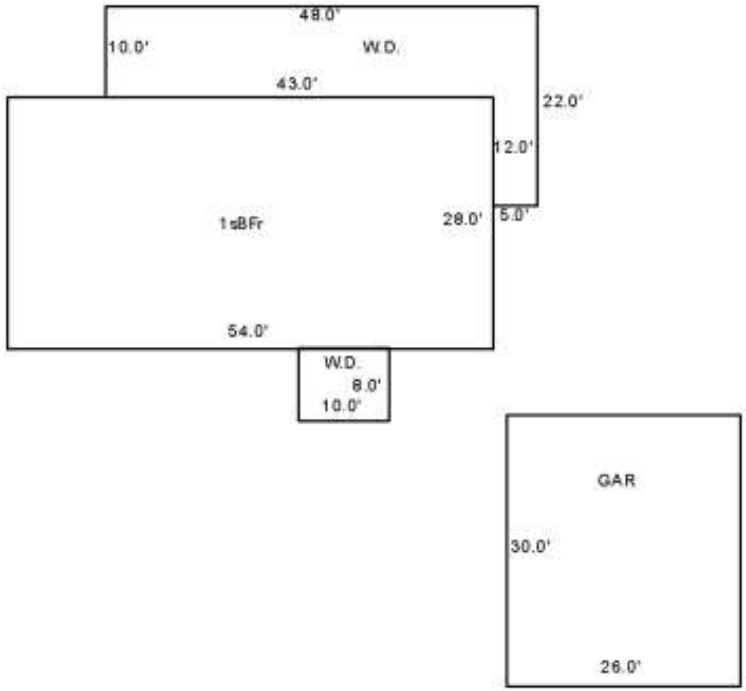

Date Inspected

Additions, Outbuildings & Improvements

Type	Year	Units	Grade	Cond	Phys.	Funct.	Sound Value
68 DECK	2004	80	2 100	4	0 %	100 %	
68 DECK	0	540	0 0	0	0 %	0 %	
57 GARAGE (DET)	2007	780	2 100	3	0 %	100 %	
					%	%	
					%	%	
					%	%	
					%	%	
					%	%	
					%	%	
					%	%	

1.ONE STORY FRAM
2.TWO STORY FRAM
3.THREE STORY FR
4.1 & 1/2 STORY
5.1 & 3/4 STORY
6.2 & 1/2 STORY
21.OPEN FRAME POR
22.ENCL PCH/1SFR(
23.FRAME GARAGE
24.FRAME SHED
25.FRAME BAY WIND
26.1SFR OVERHANG
27.UNFIN BASEMENT
28.UNF ATTIC/LOFT
29.FINISHED ATTIC

Map Lot 027-011 | Account 479 | Location 69 MINES RD | Card 1 Of 1 | 5/29/2024

COUSINS, WILLIAM H
69 MINES ROAD
BLUE HILL ME 04614

B2344P313 B5057P176

Previous Owner
COUSINS, ROBERT L SR
C/O WILLIAM COUSINS
69 MINES ROAD
BLUE HILL ME 04614
Sale Date: 9/05/2008

Inspection Witnessed By:

X Date

No./Date	Description	Date Insp.

Notes:

4/1/24 w/MR, REMOVE CONNEX SHED
3/1/21-REV, ADD 2 SHEDS
1/11/17 REV NAH ADJ COND HSE & GAR, ADJ FUNC SHED.
3/28/14 W/MR&MRS MH MOVED TO LOT 11b AS "ON". DEL FROM THIS LOT -MVR
'14 This lot is 7.0 acres.
2/26/13- rev. w/mr. & mrs. add shed, add two w.d.'s and add bsmt under both 1Sfr addnt's.
7/1/08- N/A (T.V. ON INSIDE) ADD 1SFr INC. CHECK '09
3/14/09- NAH ADD 1sFr (STARTED LAST YEAR- MISSED) INC.
8. NEW DORMER ADJ. STORY HIEGHT 2/11/10 NAH ADJ

Blue Hill

Property Data

Neighborhood **46 NEIGHBORHOOD 46.**

Tree Growth Year **0**

X Coordinate **0**

Y Coordinate **0**

Zone/Land Use **11 RESIDENTIAL**

Secondary Zone

Topography **2 ROLLING**

1.LEVEL	4.BELOW ST	7.ROUGH
2.ROLLING	5.LOW	8.
3.ABOVE ST	6.SWAMPY	9.

Utilities **4 DRILLED WELL 7 SEPTIC**

1.SUMMER	4.DR WELL	7.SEPTIC
2.WATER	5.DUG WELL	8.SPRING
3.SEWER	6.LAKE WTR	9.NONE

Street **1 PAVED**

1.PAVED	4.PROPOSED	7.
2.SEMI IMP	5.	8.
3.GRAVEL	6.	9.NONE

0

SPRINGWORK YEAR **0**

Sale Data

Sale Date **9/05/2008**

Price

Sale Type **2 LAND &**

1.LAND	4.MOBILE	7.
2.L & B	5.OTHER	8.
3.BUILDING	6.	9.

Financing **1 CONVENTIONAL**

1.CONVENT	4.SELLER	7.UNKNOWN
2.FHA/VA	5.PRIVATE	8.
3.ASSUMED	6.CASH	9.UNKNOWN

Validity **1 ARMS LENGTH**

1.VALID	4.SPLIT	7.RENOVATE
2.RELATED	5.PARTIAL	8.OTHER
3.DISTRESS	6.EXEMPT	9.

Verified **1 BUYER**

1.BUYER	4.AGENT	7.FAMILY
2.SELLER	5.PUB REC	8.OTHER
3.LENDER	6.MLS	9.CONFID

Assessment Record

Year	Land	Buildings	Exempt	Total
2011	90,400	107,400	10,000	187,800
2012	90,400	107,400	10,000	187,800
2013	76,800	104,700	10,000	171,500
2014	77,800	94,800	10,000	162,600
2015	77,800	94,800	10,000	162,600
2016	77,800	94,800	15,000	157,600
2017	77,800	95,800	20,000	153,600
2018	77,800	95,800	20,000	153,600
2019	77,800	95,800	19,600	154,000
2020	77,800	95,800	24,500	149,100
2021	77,800	99,300	24,000	153,100
2022	77,800	99,300	23,500	153,600
2023	77,800	99,300	20,250	156,850
2024	152,500	180,900	25,000	308,400

Land Data

Front Foot	Type	Effective Frontage	Effective Depth	Influence Factor	Influence Code
11.REGULAR LOT				%	
12.SECONDARY				%	
13.EXCESS FRONTAG				%	
14.REAR LAND				%	
15.MISCELLANEOUS				%	
				%	
				%	
Square Foot		**Square Feet**			
16.REGULAR LOT				%	
17.SECONDARY LOT				%	
18.EXCESS LAND				%	
19.CONDOMINIUM				%	
20.MISCELLANEOUS				%	
				%	
				%	
Fract. Acre		**Acreage/Sites**			
21.HOUSELOT(FRCT)	24	1.00		100 %	0
22.BASELOT(FRCT)	28	5.00		100 %	0
23.REAR(FRCT)	29	1.00		100 %	0
Acres				%	
24.HOUSELOT				%	
25.BASELOT				%	
26.FRONTAGE 1				%	
27.FRONTAGE 2				%	
28.REAR LAND 1				%	
29.REAR LAND 2				%	

Total Acreage 7.00

Influence Codes

1.USE
2.R/W
3.TOPOGRAPHY
4.SIZE
5.ACCESS
6.RESTRICTIONS
7.SHAPE
8.SEMI-IMPROVED
9.FRACTIONAL
Acres
30.REAR LAND 3
31.REAR LAND 4
32.PASTURE
33.CROP
34.HORTICUL I
35.HORTUCUL II
36.ORCHARD
37.SOFTWOOD
38.MIXED WOOD
39.HARDWOOD
40.WASTE
41.GRAVEL PIT
42.MOBILE HOME SI
43.CONDO SITE
44.EXTRA SET OF L
45.M H HOOK-UP
46.HOLE/SITE

Blue Hill

Map Lot 027-011 | Account 479 | Location 69 MINES RD | Card 1 Of 1 | 5/29/2024

Building Style	**1 CONVENTIONAL**		
1.CONV.	5.COLONIAL	9.CONDO	
2.RANCH	6.SPLIT	10.	
3.R RANCH	7.CONTEMP	11.	
4.CAPE	8.COTTAGE	12.	
Dwelling Units	**1**		
Other Units	**0**		
Stories	**5 ONE & 3/4 STORY**		
1.1	4.1.5	7.3.5	
2.2	5.1.75	8.4	
3.3	6.2.5	9.	
Exterior Walls	**2 VINYL/ALUMINUM**		
1.WOOD	5.SHINGLE	9.OTHER	
2.VIN/AL	6.BRK/STN	10.ALUM	
3.COMPOS.	7.SINGLE	11.LOG	
4.ASBESTOS	8.HARDY/CO	12.STONE	
Roof Surface	**1 ASPHALT SHINGLES**		
1.ASPHALT	4.COMPOSIT	7.ROLL	
2.SLATE	5.WOOD	8.	
3.METAL	6.OTHER	9.	
SF Masonry Trim	**0**		
	0		
	0		
Year Built	**1931**		
Year Remodeled	**0**		
Foundation	**1 CONCRETE**		
1.CONCRETE	4.WOOD	7.	
2.C BLOCK	5.SLAB	8.	
3.BR/STONE	6.PIERS	9.	
Basement	**4 FULL BASEMENT**		
1.1/4 BMT	4.FULL BMT	7.	
2.1/2 BMT	5.NONE	8.	
3.3/4 BMT	6.	9.NONE	
Bsmt Gar # Cars	**0**		
Wet Basement	**2 DAMP BASEMENT**		
1.DRY	4.DIRT FLR	7.	
2.DAMP	5.	8.	
3.WET	6.	9.	

SF Bsmt Living	**0**		
Fin Bsmt Grade	**0 0**		
	0		
Heat Type	**100%**	**1 HOT WATER BB**	
1.HWBB	5.FWA	9.NO HEAT	
2.HWCI	6.GRAVWA	10.	
3.H PUMP	7.ELECTRIC	11.	
4.RADIANT	8.FL/WALL	12.	
Cool Type	**0%**	**9 NONE**	
1.REFRIG	4.W&C AIR	7.	
2.EVAPOR	5.	8.	
3.H PUMP	6.	9.NONE	
Kitchen Style	**2 TYPICAL**		
1.MODERN	4.OBSOLETE	7.	
2.TYPICAL	5.	8.	
3.OLD TYPE	6.	9.NONE	
Bath(s) Style	**2 TYPICAL BATH(S)**		
1.MODERN	4.OBSOLETE	7.	
2.TYPICAL	5.	8.	
3.OLD TYPE	6.	9.NONE	
# Rooms	**0**		
# Bedrooms	**0**		
# Full Baths	**2**		
# Half Baths	**0**		
# Addn Fixtures	**0**		
# Fireplaces	**0**		

TRIO

Layout	**1 TYPICAL**		
1.TYPICAL	4.	7.	
2.INADEQ	5.	8.	
3.	6.	9.	
Attic	**9 NONE**		
1.1/4 FIN	4.FULL FIN	7.	
2.1/2 FIN	5.FL/STAIR	8.	
3.3/4 FIN	6.	9.NONE	
Insulation	**9 NONE**		
1.FULL	4.MINIMAL	7.	
2.HEAVY	5.PARTIAL	8.	
3.CAPPED	6.	9.NONE	
Unfinished %	**0%**		
Grade & Factor	**2 D 110%**		
1.E GRADE	4.B GRADE	7.AAA GRAD	
2.D GRADE	5.A GRADE	8.M&S PRIC	
3.C GRADE	6.AA GRADE	9.SAME	
SQFT (Footprint)	**550**		
Condition	**5 ABOVE AVERAGE**		
1.POOR	4.AVG	7.V G	
2.FAIR	5.AVG+	8.EXC	
3.AVG-	6.GOOD	9.SAME	
Phys. % Good	**0%**		
Funct. % Good	**100%**		
Functional Code	**9 NONE**		
1.INCOMP	4.PL/HT	7.	
2.OVERBLT	5.DAMAGE/D	8.	
3.STYLE	6.	9.NONE	
Econ. % Good	**100%**		
Economic Code	**NONE**		
0.None	3.NO POWER	7.	
1.LOCATION	4.DAMAGE/D	8.	
2.ENCROACH	9.NONE	9.	
Entrance Code	**0**		
1.INTERIOR	4.VACANT	7.	
2.REFUSAL	5.ESTIMATE	8.	
3.INFORMED	6.	9.	
Information Code	**0**		
1.OWNER	4.AGENT	7.	
2.RELATIVE	5.ESTIMATE	8.	
3.TENANT	6.OTHER	9.	

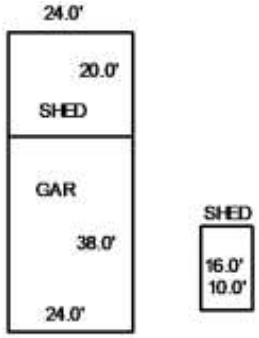

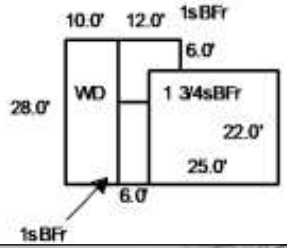

Date Inspected

Additions, Outbuildings & Improvements

Type	Year	Units	Grade	Cond	Phys.	Funct.	Sound Value
7 ONE STY BSMT FR	0	108	0 0	0	0 %	0 %	
57 GARAGE (DET)	1940	912	3 100	3	0 %	100 %	
7 ONE STY BSMT FR	2007	96	2 110	4	0 %	100 %	
24 FRAME SHED	2012	480	2 100	3	0 %	75 %	
68 DECK	2011	280	3 100	4	0 %	100 %	
24 FRAME SHED	0				%	%	1,000
					%	%	
					%	%	
					%	%	
					%	%	

1.ONE STORY FRAM
2.TWO STORY FRAM
3.THREE STORY FR
4.1 & 1/2 STORY
5.1 & 3/4 STORY
6.2 & 1/2 STORY
21.OPEN FRAME POR
22.ENCL PCH/1SFR(
23.FRAME GARAGE
24.FRAME SHED
25.FRAME BAY WIND
26.1SFR OVERHANG
27.UNFIN BASEMENT
28.UNF ATTIC/LOFT
29.FINISHED ATTIC

Map Lot 008-023-A | Account 480 | Location 146 SOUTH ST | Card 1 Of 1 | 5/29/2024

LAKE D JEFFREY TRUST
C/o LAKE D JEFFREY (TRUSTEE)
BLUE HILL ME 04614

B7287P441

Previous Owner
LOWRY, JERRY D
JDL ENTERPRISES
146 SOUTH ST
BLUE HILL ME 04614
Sale Date: 9/06/2023

Previous Owner
LOWRY, JERRY D & SYLVIA B
146 SOUTH STREET

Blue Hill ME 04614
Sale Date: 2/06/2019

Inspection Witnessed By:

X Date

No./Date	Description	Date Insp.

Notes:

'14 NEW LOT BLDGS & 6.50 ACS RETAINED FROM SPLIT OF HSE W/12AC TO JUST JERRY

Blue Hill

Property Data

Neighborhood **39 NEIGHBORHOOD 39.**

Tree Growth Year **0**

X Coordinate **0**

Y Coordinate **0**

Zone/Land Use **11 RESIDENTIAL**

Secondary Zone

Topography **2 ROLLING**

1.LEVEL	4.BELOW ST	7.ROUGH
2.ROLLING	5.LOW	8.
3.ABOVE ST	6.SWAMPY	9.

Utilities **4 DRILLED WELL 7 SEPTIC**

1.SUMMER	4.DR WELL	7.SEPTIC
2.WATER	5.DUG WELL	8.SPRING
3.SEWER	6.LAKE WTR	9.NONE

Street **1 PAVED**

1.PAVED	4.PROPOSED	7.
2.SEMI IMP	5.	8.
3.GRAVEL	6.	9.NONE

0

SPRINGWORK YEAR **0**

Sale Data

Sale Date **9/06/2023**

Price **640,000**

Sale Type **2 LAND &**

1.LAND	4.MOBILE	7.
2.L & B	5.OTHER	8.
3.BUILDING	6.	9.

Financing **9 UNKNOWN**

1.CONVENT	4.SELLER	7.UNKNOWN
2.FHA/VA	5.PRIVATE	8.
3.ASSUMED	6.CASH	9.UNKNOWN

Validity **1 ARMS LENGTH**

1.VALID	4.SPLIT	7.RENOVATE
2.RELATED	5.PARTIAL	8.OTHER
3.DISTRESS	6.EXEMPT	9.

Verified **5 PUBLIC RECORD**

1.BUYER	4.AGENT	7.FAMILY
2.SELLER	5.PUB REC	8.OTHER
3.LENDER	6.MLS	9.CONFID

Assessment Record

Year	Land	Buildings	Exempt	Total
2014	145,400	90,100	0	235,500
2015	145,400	90,100	0	235,500
2016	145,400	90,100	0	235,500
2017	145,400	90,100	0	235,500
2018	145,400	90,100	0	235,500
2019	145,400	90,100	0	235,500
2020	145,400	90,100	0	235,500
2021	145,400	90,100	0	235,500
2022	145,400	90,100	0	235,500
2023	145,400	90,100	0	235,500
2024	236,000	350,100	0	586,100

Land Data

Front Foot

11.REGULAR LOT
12.SECONDARY
13.EXCESS FRONTAG
14.REAR LAND
15.MISCELLANEOUS

Square Foot

16.REGULAR LOT
17.SECONDARY LOT
18.EXCESS LAND
19.CONDOMINIUM
20.MISCELLANEOUS

Fract. Acre

21.HOUSELOT(FRCT)
22.BASELOT(FRCT)
23.REAR(FRCT)

Acres

24.HOUSELOT
25.BASELOT
26.FRONTAGE 1
27.FRONTAGE 2
28.REAR LAND 1
29.REAR LAND 2

Type	Effective Frontage	Effective Depth	Influence Factor	Influence Code
			%	
			%	
			%	
			%	
			%	
			%	
			%	
Square Feet				
			%	
			%	
			%	
			%	
			%	
			%	
			%	
Acreage/Sites				
24	1.00		100 %	0
28	5.00		100 %	0
29	0.50		100 %	0
			%	
			%	
			%	
			%	

Total Acreage 6.50

Influence Codes

1.USE
2.R/W
3.TOPOGRAPHY
4.SIZE
5.ACCESS
6.RESTRICTIONS
7.SHAPE
8.SEMI-IMPROVED
9.FRACTIONAL

Acres

30.REAR LAND 3
31.REAR LAND 4
32.PASTURE
33.CROP
34.HORTICUL I
35.HORTUCUL II
36.ORCHARD
37.SOFTWOOD
38.MIXED WOOD
39.HARDWOOD
40.WASTE
41.GRAVEL PIT
42.MOBILE HOME SI
43.CONDO SITE
44.EXTRA SET OF L
45.M H HOOK-UP
46.HOLE/SITE

Blue Hill

Map Lot 008-023-A | Account 480 | Location 146 SOUTH ST | Card 1 Of 1 | 5/29/2024

Building Style	**1 CONVENTIONAL**	
1.CONV.	5.COLONIAL	9.CONDO
2.RANCH	6.SPLIT	10.
3.R RANCH	7.CONTEMP	11.
4.CAPE	8.COTTAGE	12.
Dwelling Units	**1**	
Other Units	**0**	
Stories	**5 ONE & 3/4 STORY**	
1.1	4.1.5	7.3.5
2.2	5.1.75	8.4
3.3	6.2.5	9.
Exterior Walls	**3 COMPOSITION**	
1.WOOD	5.SHINGLE	9.OTHER
2.VIN/AL	6.BRK/STN	10.ALUM
3.COMPOS.	7.SINGLE	11.LOG
4.ASBESTOS	8.HARDY/CO	12.STONE
Roof Surface	**3 METAL**	
1.ASPHALT	4.COMPOSIT	7.ROLL
2.SLATE	5.WOOD	8.
3.METAL	6.OTHER	9.
SF Masonry Trim	**0**	
	0	
	0	
Year Built	**2022**	
Year Remodeled	**0**	
Foundation	**5 CONCRETE SLAB**	
1.CONCRETE	4.WOOD	7.
2.C BLOCK	5.SLAB	8.
3.BR/STONE	6.PIERS	9.
Basement	**9 NO BASEMENT**	
1.1/4 BMT	4.FULL BMT	7.
2.1/2 BMT	5.NONE	8.
3.3/4 BMT	6.	9.NONE
Bsmt Gar # Cars	**0**	
Wet Basement	**9 NO BASEMENT**	
1.DRY	4.DIRT FLR	7.
2.DAMP	5.	8.
3.WET	6.	9.

SF Bsmt Living	**0**	
Fin Bsmt Grade	**0 0**	
	0	
Heat Type	**100% 7 ELECTRIC**	
1.HWBB	5.FWA	9.NO HEAT
2.HWCI	6.GRAVWA	10.
3.H PUMP	7.ELECTRIC	11.
4.RADIANT	8.FL/WALL	12.
Cool Type	**0% 9 NONE**	
1.REFRIG	4.W&C AIR	7.
2.EVAPOR	5.	8.
3.H PUMP	6.	9.NONE
Kitchen Style	**2 TYPICAL**	
1.MODERN	4.OBSOLETE	7.
2.TYPICAL	5.	8.
3.OLD TYPE	6.	9.NONE
Bath(s) Style	**2 TYPICAL BATH(S)**	
1.MODERN	4.OBSOLETE	7.
2.TYPICAL	5.	8.
3.OLD TYPE	6.	9.NONE
# Rooms	**0**	
# Bedrooms	**0**	
# Full Baths	**2**	
# Half Baths	**0**	
# Addn Fixtures	**0**	
# Fireplaces	**0**	

TRIO

Layout	**1 TYPICAL**	
1.TYPICAL	4.	7.
2.INADEQ	5.	8.
3.	6.	9.
Attic	**9 NONE**	
1.1/4 FIN	4.FULL FIN	7.
2.1/2 FIN	5.FL/STAIR	8.
3.3/4 FIN	6.	9.NONE
Insulation	**1 FULL**	
1.FULL	4.MINIMAL	7.
2.HEAVY	5.PARTIAL	8.
3.CAPPED	6.	9.NONE
Unfinished %	**0%**	
Grade & Factor	**3 C 110%**	
1.E GRADE	4.B GRADE	7.AAA GRAD
2.D GRADE	5.A GRADE	8.M&S PRIC
3.C GRADE	6.AA GRADE	9.SAME
SQFT (Footprint)	**864**	
Condition	**4 AVERAGE**	
1.POOR	4.AVG	7.V G
2.FAIR	5.AVG+	8.EXC
3.AVG-	6.GOOD	9.SAME
Phys. % Good	**0%**	
Funct. % Good	**100%**	
Functional Code	**9 NONE**	
1.INCOMP	4.PL/HT	7.
2.OVERBLT	5.DAMAGE/D	8.
3.STYLE	6.	9.NONE
Econ. % Good	**100%**	
Economic Code	**NONE**	
0.None	3.NO POWER	7.
1.LOCATION	4.DAMAGE/D	8.
2.ENCROACH	9.NONE	9.
Entrance Code	**0**	
1.INTERIOR	4.VACANT	7.
2.REFUSAL	5.ESTIMATE	8.
3.INFORMED	6.	9.
Information Code	**0**	
1.OWNER	4.AGENT	7.
2.RELATIVE	5.ESTIMATE	8.
3.TENANT	6.OTHER	9.

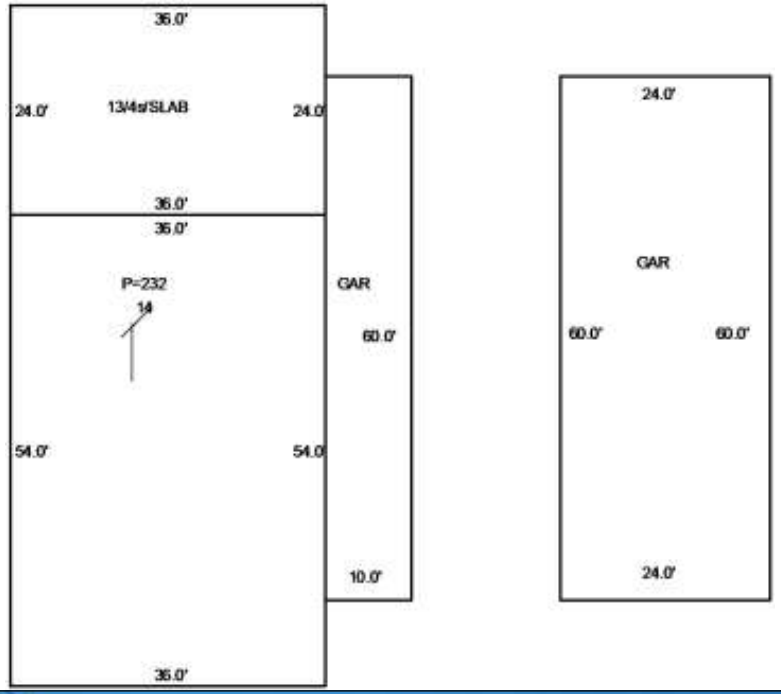

Date Inspected

Additions, Outbuildings & Improvements

Type	Year	Units	Grade	Cond	Phys.	Funct.	Sound Value
214 AVE 'S' COMM	1993	2016	3 100	4	0 %	100 %	
23 FRAME GARAGE	2000	600	3 100	4	0 %	100 %	
23 FRAME GARAGE	2010	1440	2 100	4	0 %	75 %	
					%	%	
					%	%	
					%	%	
					%	%	
					%	%	
					%	%	
					%	%	

1.ONE STORY FRAM
2.TWO STORY FRAM
3.THREE STORY FR
4.1 & 1/2 STORY
5.1 & 3/4 STORY
6.2 & 1/2 STORY
21.OPEN FRAME POR
22.ENCL PCH/1SFR(
23.FRAME GARAGE
24.FRAME SHED
25.FRAME BAY WIND
26.1SFR OVERHANG
27.UNFIN BASEMENT
28.UNF ATTIC/LOFT
29.FINISHED ATTIC

Map Lot 039-010 | Account 481 | Location LAND-CHASE LOT TREE GROWTH | Card 1 Of 1 | 5/29/2024

FOSTER, PAUL M JR
3099 THOUSAND OAKS STREET
BILLINGS MT 59102

B7014P500

Previous Owner
719 MAIN STREET, LLC
351 BLUE HILL ROAD

SURRY ME 04684
Sale Date: 3/27/2020

Previous Owner
WARREN, DAVID W.
WARREN, ALICE JEAN
6 SPRING OAK LANE
SURRY ME 04684
Sale Date: 5/27/2010

Inspection Witnessed By:

X Date

No./Date	Description	Date Insp.

Notes:

'21/22 Refiled TG update acres, no penalty assessed for change in land breakdown
'10 Requested removal of 3 acres from TG. Penalty assessed.
'11-SOLD 3.2 AC(NON TG) TO STRAUT '11 SALE OF REMAINING LAND INCLUDED MAP 39 LOT 84.

Blue Hill

Property Data

Neighborhood	**1 NEIGHBORHOOD 1.**
Tree Growth Year	**0**
X Coordinate	**0**
Y Coordinate	**0**
Zone/Land Use	**11 RESIDENTIAL**
Secondary Zone	
Topography	**2 ROLLING**

1.LEVEL	4.BELOW ST	7.ROUGH
2.ROLLING	5.LOW	8.
3.ABOVE ST	6.SWAMPY	9.

Utilities	**9 NONE**

1.SUMMER	4.DR WELL	7.SEPTIC
2.WATER	5.DUG WELL	8.SPRING
3.SEWER	6.LAKE WTR	9.NONE

Street	**1 PAVED**

1.PAVED	4.PROPOSED	7.
2.SEMI IMP	5.	8.
3.GRAVEL	6.	9.NONE

	0
SPRINGWORK YEAR	**0**

Sale Data

Sale Date	**3/27/2020**
Price	**77,500**
Sale Type	**1 LAND ONLY**

1.LAND	4.MOBILE	7.
2.L & B	5.OTHER	8.
3.BUILDING	6.	9.

Financing	**7 UNKNOWN.....**

1.CONVENT	4.SELLER	7.UNKNOWN
2.FHA/VA	5.PRIVATE	8.
3.ASSUMED	6.CASH	9.UNKNOWN

Validity	**8 OTHER NON VALID**

1.VALID	4.SPLIT	7.RENOVATE
2.RELATED	5.PARTIAL	8.OTHER
3.DISTRESS	6.EXEMPT	9.

Verified	**5 PUBLIC RECORD**

1.BUYER	4.AGENT	7.FAMILY
2.SELLER	5.PUB REC	8.OTHER
3.LENDER	6.MLS	9.CONFID

Assessment Record

Year	Land	Buildings	Exempt	Total
2011	10,500	0	0	10,500
2012	10,500	0	0	10,500
2013	9,400	0	0	9,400
2014	10,800	0	0	10,800
2015	10,700	0	0	10,700
2016	12,900	0	0	12,900
2017	13,400	0	0	13,400
2018	13,200	0	0	13,200
2019	12,200	0	0	12,200
2020	12,300	0	0	12,300
2021	11,100	0	0	11,100
2022	15,300	0	0	15,300
2023	15,100	0	0	15,100
2024	18,300	0	0	18,300

Land Data

Front Foot	Type	Effective Frontage	Effective Depth	Influence Factor	Influence Code
11.REGULAR LOT				%	
12.SECONDARY				%	
13.EXCESS FRONTAG				%	
14.REAR LAND				%	
15.MISCELLANEOUS				%	
				%	
				%	

Square Foot	Square Feet		
16.REGULAR LOT		%	
17.SECONDARY LOT		%	
18.EXCESS LAND		%	
19.CONDOMINIUM		%	
20.MISCELLANEOUS		%	
		%	
		%	

Fract. Acre	Acreage/Sites			
21.HOUSELOT(FRCT)	37	10.00	100 %	0
22.BASELOT(FRCT)	38	25.00	100 %	0
23.REAR(FRCT)	39	36.00	100 %	0
Acres	40	6.30	100 %	0
24.HOUSELOT	28	2.50	100 %	0
25.BASELOT			%	
26.FRONTAGE 1			%	
27.FRONTAGE 2				
28.REAR LAND 1				
29.REAR LAND 2				

Total Acreage 79.80

Influence Codes

1.USE
2.R/W
3.TOPOGRAPHY
4.SIZE
5.ACCESS
6.RESTRICTIONS
7.SHAPE
8.SEMI-IMPROVED
9.FRACTIONAL
Acres
30.REAR LAND 3
31.REAR LAND 4
32.PASTURE
33.CROP
34.HORTICUL I
35.HORTUCUL II
36.ORCHARD
37.SOFTWOOD
38.MIXED WOOD
39.HARDWOOD
40.WASTE
41.GRAVEL PIT
42.MOBILE HOME SI
43.CONDO SITE
44.EXTRA SET OF L
45.M H HOOK-UP
46.HOLE/SITE

Blue Hill

Map Lot 039-010 | Account 481 | Location LAND-CHASE LOT TREE GROWTH | Card 1 Of 1 | 5/29/2024

Building Style **0**		
1.CONV.	5.COLONIAL	9.CONDO
2.RANCH	6.SPLIT	10.
3.R RANCH	7.CONTEMP	11.
4.CAPE	8.COTTAGE	12.
Dwelling Units **0**		
Other Units **0**		
Stories **0**		
1.1	4.1.5	7.3.5
2.2	5.1.75	8.4
3.3	6.2.5	9.
Exterior Walls **0**		
1.WOOD	5.SHINGLE	9.OTHER
2.VIN/AL	6.BRK/STN	10.ALUM
3.COMPOS.	7.SINGLE	11.LOG
4.ASBESTOS	8.HARDY/CO	12.STONE
Roof Surface **0**		
1.ASPHALT	4.COMPOSIT	7.ROLL
2.SLATE	5.WOOD	8.
3.METAL	6.OTHER	9.
SF Masonry Trim **0**		
0		
0		
Year Built **0**		
Year Remodeled **0**		
Foundation **0**		
1.CONCRETE	4.WOOD	7.
2.C BLOCK	5.SLAB	8.
3.BR/STONE	6.PIERS	9.
Basement **0**		
1.1/4 BMT	4.FULL BMT	7.
2.1/2 BMT	5.NONE	8.
3.3/4 BMT	6.	9.NONE
Bsmt Gar # Cars **0**		
Wet Basement **0**		
1.DRY	4.DIRT FLR	7.
2.DAMP	5.	8.
3.WET	6.	9.

SF Bsmt Living **0**		
Fin Bsmt Grade **0 0**		
0		
Heat Type **100%** **0**		
1.HWBB	5.FWA	9.NO HEAT
2.HWCI	6.GRAVWA	10.
3.H PUMP	7.ELECTRIC	11.
4.RADIANT	8.FL/WALL	12.
Cool Type **0%** **9 NONE**		
1.REFRIG	4.W&C AIR	7.
2.EVAPOR	5.	8.
3.H PUMP	6.	9.NONE
Kitchen Style **0**		
1.MODERN	4.OBSOLETE	7.
2.TYPICAL	5.	8.
3.OLD TYPE	6.	9.NONE
Bath(s) Style **0**		
1.MODERN	4.OBSOLETE	7.
2.TYPICAL	5.	8.
3.OLD TYPE	6.	9.NONE
# Rooms **0**		
# Bedrooms **0**		
# Full Baths **0**		
# Half Baths **0**		
# Addn Fixtures **0**		
# Fireplaces **0**		

TRIO

Layout **0**		
1.TYPICAL	4.	7.
2.INADEQ	5.	8.
3.	6.	9.
Attic **0**		
1.1/4 FIN	4.FULL FIN	7.
2.1/2 FIN	5.FL/STAIR	8.
3.3/4 FIN	6.	9.NONE
Insulation **0**		
1.FULL	4.MINIMAL	7.
2.HEAVY	5.PARTIAL	8.
3.CAPPED	6.	9.NONE
Unfinished % **0%**		
Grade & Factor **0 0%**		
1.E GRADE	4.B GRADE	7.AAA GRAD
2.D GRADE	5.A GRADE	8.M&S PRIC
3.C GRADE	6.AA GRADE	9.SAME
SQFT (Footprint) **0**		
Condition **0**		
1.POOR	4.AVG	7.V G
2.FAIR	5.AVG+	8.EXC
3.AVG-	6.GOOD	9.SAME
Phys. % Good **0%**		
Funct. % Good **100%**		
Functional Code **9 NONE**		
1.INCOMP	4.PL/HT	7.
2.OVERBLT	5.DAMAGE/D	8.
3.STYLE	6.	9.NONE
Econ. % Good **100%**		
Economic Code **NONE**		
0.None	3.NO POWER	7.
1.LOCATION	4.DAMAGE/D	8.
2.ENCROACH	9.NONE	9.
Entrance Code **0**		
1.INTERIOR	4.VACANT	7.
2.REFUSAL	5.ESTIMATE	8.
3.INFORMED	6.	9.
Information Code **0**		
1.OWNER	4.AGENT	7.
2.RELATIVE	5.ESTIMATE	8.
3.TENANT	6.OTHER	9.

Date Inspected

Additions, Outbuildings & Improvements

Type	Year	Units	Grade	Cond	Phys.	Funct.	Sound Value
					%	%	
					%	%	
					%	%	
					%	%	
					%	%	
					%	%	
					%	%	
					%	%	
					%	%	
					%	%	

1.ONE STORY FRAM
2.TWO STORY FRAM
3.THREE STORY FR
4.1 & 1/2 STORY
5.1 & 3/4 STORY
6.2 & 1/2 STORY
21.OPEN FRAME POR
22.ENCL PCH/1SFR(
23.FRAME GARAGE
24.FRAME SHED
25.FRAME BAY WIND
26.1SFR OVERHANG
27.UNFIN BASEMENT
28.UNF ATTIC/LOFT
29.FINISHED ATTIC

Map Lot 023-032 | Account 482 | Location LAND | Card 1 Of 1 | 5/29/2024

CRONENBERG, LIZABETH BECTON
A/K/A LIZ BECTON-READ
76 13TH AVENUE SOUTH
NAPLES FL 34102

B1574P441

Property Data

Neighborhood	3 NEIGHBORHOOD 3.
Tree Growth Year	0
X Coordinate	0
Y Coordinate	0
Zone/Land Use	48 SHORELAND
Secondary Zone	
Topography	2 ROLLING

1.LEVEL 4.BELOW ST 7.ROUGH
2.ROLLING 5.LOW 8.
3.ABOVE ST 6.SWAMPY 9.

Utilities	7 SEPTIC

1.SUMMER 4.DR WELL 7.SEPTIC
2.WATER 5.DUG WELL 8.SPRING
3.SEWER 6.LAKE WTR 9.NONE

Street	3 GRAVEL

1.PAVED 4.PROPOSED 7.
2.SEMI IMP 5. 8.
3.GRAVEL 6. 9.NONE

	0
SPRINGWORK YEAR	2003

Sale Data

Sale Date	
Price	
Sale Type	

1.LAND 4.MOBILE 7.
2.L & B 5.OTHER 8.
3.BUILDING 6. 9.

Financing
1.CONVENT 4.SELLER 7.UNKNOWN
2.FHA/VA 5.PRIVATE 8.
3.ASSUMED 6.CASH 9.UNKNOWN

Validity
1.VALID 4.SPLIT 7.RENOVATE
2.RELATED 5.PARTIAL 8.OTHER
3.DISTRESS 6.EXEMPT 9.

Verified
1.BUYER 4.AGENT 7.FAMILY
2.SELLER 5.PUB REC 8.OTHER
3.LENDER 6.MLS 9.CONFID

Assessment Record

Year	Land	Buildings	Exempt	Total
2011	870,800	0	0	870,800
2012	870,800	0	0	870,800
2013	740,200	0	0	740,200
2014	740,200	0	0	740,200
2015	740,200	0	0	740,200
2016	740,200	0	0	740,200
2017	740,200	0	0	740,200
2018	740,200	0	0	740,200
2019	740,200	0	0	740,200
2020	740,200	0	0	740,200
2021	740,200	0	0	740,200
2022	740,200	0	0	740,200
2023	740,200	0	0	740,200
2024	755,700	0	0	755,700

Land Data

Front Foot	Type	Effective Frontage	Effective Depth	Influence Factor	Influence Code
11.REGULAR LOT				%	
12.SECONDARY				%	
13.EXCESS FRONTAG				%	
14.REAR LAND				%	
15.MISCELLANEOUS				%	
				%	
				%	

Square Foot		Square Feet		
16.REGULAR LOT			%	
17.SECONDARY LOT			%	
18.EXCESS LAND			%	
19.CONDOMINIUM			%	
20.MISCELLANEOUS			%	
			%	
			%	

Fract. Acre		Acreage/Sites			
21.HOUSELOT(FRCT)	25	1.00	100	%	0
22.BASELOT(FRCT)	26	0.47	100	%	0
23.REAR(FRCT)	28	5.00	100	%	0
Acres	29	0.36	100	%	0
24.HOUSELOT				%	
25.BASELOT				%	
26.FRONTAGE 1				%	
27.FRONTAGE 2					
28.REAR LAND 1					
29.REAR LAND 2					

Total Acreage 6.83

Influence Codes

1.USE
2.R/W
3.TOPOGRAPHY
4.SIZE
5.ACCESS
6.RESTRICTIONS
7.SHAPE
8.SEMI-IMPROVED
9.FRACTIONAL
Acres
30.REAR LAND 3
31.REAR LAND 4
32.PASTURE
33.CROP
34.HORTICUL I
35.HORTUCUL II
36.ORCHARD
37.SOFTWOOD
38.MIXED WOOD
39.HARDWOOD
40.WASTE
41.GRAVEL PIT
42.MOBILE HOME SI
43.CONDO SITE
44.EXTRA SET OF L
45.M H HOOK-UP
46.HOLE/SITE

Inspection Witnessed By:

X Date

No./Date	Description	Date Insp.

Notes:

Blue Hill

Blue Hill

Map Lot 023-032 | Account 482 | Location LAND | Card 1 Of 1 | 5/29/2024

Building Style		
1.CONV.	5.COLONIAL	9.CONDO
2.RANCH	6.SPLIT	10.
3.R RANCH	7.CONTEMP	11.
4.CAPE	8.COTTAGE	12.

Dwelling Units
Other Units

Stories		
1.1	4.1.5	7.3.5
2.2	5.1.75	8.4
3.3	6.2.5	9.

Exterior Walls		
1.WOOD	5.SHINGLE	9.OTHER
2.VIN/AL	6.BRK/STN	10.ALUM
3.COMPOS.	7.SINGLE	11.LOG
4.ASBESTOS	8.HARDY/CO	12.STONE

Roof Surface		
1.ASPHALT	4.COMPOSIT	7.ROLL
2.SLATE	5.WOOD	8.
3.METAL	6.OTHER	9.

SF Masonry Trim

Year Built
Year Remodeled

Foundation		
1.CONCRETE	4.WOOD	7.
2.C BLOCK	5.SLAB	8.
3.BR/STONE	6.PIERS	9.

Basement		
1.1/4 BMT	4.FULL BMT	7.
2.1/2 BMT	5.NONE	8.
3.3/4 BMT	6.	9.NONE

Bsmt Gar # Cars

Wet Basement		
1.DRY	4.DIRT FLR	7.
2.DAMP	5.	8.
3.WET	6.	9.

SF Bsmt Living
Fin Bsmt Grade

Heat Type		
1.HWBB	5.FWA	9.NO HEAT
2.HWCI	6.GRAVWA	10.
3.H PUMP	7.ELECTRIC	11.
4.RADIANT	8.FL/WALL	12.

Cool Type		
1.REFRIG	4.W&C AIR	7.
2.EVAPOR	5.	8.
3.H PUMP	6.	9.NONE

Kitchen Style		
1.MODERN	4.OBSOLETE	7.
2.TYPICAL	5.	8.
3.OLD TYPE	6.	9.NONE

Bath(s) Style		
1.MODERN	4.OBSOLETE	7.
2.TYPICAL	5.	8.
3.OLD TYPE	6.	9.NONE

Rooms
Bedrooms
Full Baths
Half Baths
Addn Fixtures
Fireplaces

TRIO

Layout		
1.TYPICAL	4.	7.
2.INADEQ	5.	8.
3.	6.	9.

Attic		
1.1/4 FIN	4.FULL FIN	7.
2.1/2 FIN	5.FL/STAIR	8.
3.3/4 FIN	6.	9.NONE

Insulation		
1.FULL	4.MINIMAL	7.
2.HEAVY	5.PARTIAL	8.
3.CAPPED	6.	9.NONE

Unfinished %

Grade & Factor		
1.E GRADE	4.B GRADE	7.AAA GRAD
2.D GRADE	5.A GRADE	8.M&S PRIC
3.C GRADE	6.AA GRADE	9.SAME

SQFT (Footprint)

Condition		
1.POOR	4.AVG	7.V G
2.FAIR	5.AVG+	8.EXC
3.AVG-	6.GOOD	9.SAME

Phys. % Good
Funct. % Good

Functional Code		
1.INCOMP	4.PL/HT	7.
2.OVERBLT	5.DAMAGE/D	8.
3.STYLE	6.	9.NONE

Econ. % Good

Economic Code		
0.None	3.NO POWER	7.
1.LOCATION	4.DAMAGE/D	8.
2.ENCROACH	9.NONE	9.

Entrance Code **0**		
1.INTERIOR	4.VACANT	7.
2.REFUSAL	5.ESTIMATE	8.
3.INFORMED	6.	9.

Information Code **0**		
1.OWNER	4.AGENT	7.
2.RELATIVE	5.ESTIMATE	8.
3.TENANT	6.OTHER	9.

Date Inspected

Additions, Outbuildings & Improvements

Type	Year	Units	Grade	Cond	Phys.	Funct.	Sound Value
					%	%	
					%	%	
					%	%	
					%	%	
					%	%	
					%	%	
					%	%	
					%	%	
					%	%	
					%	%	

1.ONE STORY FRAM
2.TWO STORY FRAM
3.THREE STORY FR
4.1 & 1/2 STORY
5.1 & 3/4 STORY
6.2 & 1/2 STORY
21.OPEN FRAME POR
22.ENCL PCH/1SFR(
23.FRAME GARAGE
24.FRAME SHED
25.FRAME BAY WIND
26.1SFR OVERHANG
27.UNFIN BASEMENT
28.UNF ATTIC/LOFT
29.FINISHED ATTIC

Map Lot 027-011-B-ON | Account 483 | Location 53 MINES RD | Card 1 Of 1 | 5/29/2024

COUSINS, MARK
53 MINES RD
Blue Hill ME 04614

Property Data

Neighborhood	**46 NEIGHBORHOOD 46.**
Tree Growth Year	**0**
X Coordinate	**0**
Y Coordinate	**0**
Zone/Land Use	**11 RESIDENTIAL**
Secondary Zone	

Topography

1.LEVEL	4.BELOW ST	7.ROUGH
2.ROLLING	5.LOW	8.
3.ABOVE ST	6.SWAMPY	9.

Utilities

1.SUMMER	4.DR WELL	7.SEPTIC
2.WATER	5.DUG WELL	8.SPRING
3.SEWER	6.LAKE WTR	9.NONE

Street

1.PAVED	4.PROPOSED	7.
2.SEMI IMP	5.	8.
3.GRAVEL	6.	9.NONE

0

SPRINGWORK YEAR **0**

Sale Data

Sale Date

Price

Sale Type

1.LAND	4.MOBILE	7.
2.L & B	5.OTHER	8.
3.BUILDING	6.	9.

Financing

1.CONVENT	4.SELLER	7.UNKNOWN
2.FHA/VA	5.PRIVATE	8.
3.ASSUMED	6.CASH	9.UNKNOWN

Validity

1.VALID	4.SPLIT	7.RENOVATE
2.RELATED	5.PARTIAL	8.OTHER
3.DISTRESS	6.EXEMPT	9.

Verified

1.BUYER	4.AGENT	7.FAMILY
2.SELLER	5.PUB REC	8.OTHER
3.LENDER	6.MLS	9.CONFID

Assessment Record

Year	Land	Buildings	Exempt	Total
2014	0	9,100	0	9,100
2015	0	9,100	0	9,100
2016	0	9,100	0	9,100
2017	0	9,900	0	9,900
2018	0	9,900	0	9,900
2019	0	9,900	0	9,900
2020	0	9,900	0	9,900
2021	0	10,900	0	10,900
2022	0	10,900	0	10,900
2023	0	10,900	0	10,900
2024	0	9,600	0	9,600

Land Data

Front Foot	Type	Effective Frontage	Effective Depth	Influence Factor	Influence Code
11.REGULAR LOT				%	
12.SECONDARY				%	
13.EXCESS FRONTAG				%	
14.REAR LAND				%	
15.MISCELLANEOUS				%	
				%	
				%	
Square Foot		**Square Feet**			
16.REGULAR LOT				%	
17.SECONDARY LOT				%	
18.EXCESS LAND				%	
19.CONDOMINIUM				%	
20.MISCELLANEOUS				%	
				%	
				%	
Fract. Acre		**Acreage/Sites**			
21.HOUSELOT(FRCT)				%	
22.BASELOT(FRCT)				%	
23.REAR(FRCT)				%	
Acres				%	
24.HOUSELOT				%	
25.BASELOT				%	
26.FRONTAGE 1				%	
27.FRONTAGE 2				%	
28.REAR LAND 1					
29.REAR LAND 2					

Total Acreage 0.00

Influence Codes

1.USE
2.R/W
3.TOPOGRAPHY
4.SIZE
5.ACCESS
6.RESTRICTIONS
7.SHAPE
8.SEMI-IMPROVED
9.FRACTIONAL
Acres
30.REAR LAND 3
31.REAR LAND 4
32.PASTURE
33.CROP
34.HORTICUL I
35.HORTUCUL II
36.ORCHARD
37.SOFTWOOD
38.MIXED WOOD
39.HARDWOOD
40.WASTE
41.GRAVEL PIT
42.MOBILE HOME SI
43.CONDO SITE
44.EXTRA SET OF L
45.M H HOOK-UP
46.HOLE/SITE

Inspection Witnessed By:

X Date

No./Date	Description	Date Insp.

Notes:

4/1/24 NAH, SHED GONE
3/1/21-REV. ADD SHED
1/11/17 REV NAH ADD WD

Blue Hill

Blue Hill

Map Lot 027-011-B-ON | Account 483 | Location 53 MINES RD | Card 1 Of 1 | 5/29/2024

Building Style		
1.CONV.	5.COLONIAL	9.CONDO
2.RANCH	6.SPLIT	10.
3.R RANCH	7.CONTEMP	11.
4.CAPE	8.COTTAGE	12.

Dwelling Units

Other Units

Stories		
1.1	4.1.5	7.3.5
2.2	5.1.75	8.4
3.3	6.2.5	9.

Exterior Walls		
1.WOOD	5.SHINGLE	9.OTHER
2.VIN/AL	6.BRK/STN	10.ALUM
3.COMPOS.	7.SINGLE	11.LOG
4.ASBESTOS	8.HARDY/CO	12.STONE

Roof Surface		
1.ASPHALT	4.COMPOSIT	7.ROLL
2.SLATE	5.WOOD	8.
3.METAL	6.OTHER	9.

SF Masonry Trim

Year Built

Year Remodeled

Foundation		
1.CONCRETE	4.WOOD	7.
2.C BLOCK	5.SLAB	8.
3.BR/STONE	6.PIERS	9.

Basement		
1.1/4 BMT	4.FULL BMT	7.
2.1/2 BMT	5.NONE	8.
3.3/4 BMT	6.	9.NONE

Bsmt Gar # Cars

Wet Basement		
1.DRY	4.DIRT FLR	7.
2.DAMP	5.	8.
3.WET	6.	9.

SF Bsmt Living

Fin Bsmt Grade

Heat Type		
1.HWBB	5.FWA	9.NO HEAT
2.HWCI	6.GRAVWA	10.
3.H PUMP	7.ELECTRIC	11.
4.RADIANT	8.FL/WALL	12.

Cool Type		
1.REFRIG	4.W&C AIR	7.
2.EVAPOR	5.	8.
3.H PUMP	6.	9.NONE

Kitchen Style		
1.MODERN	4.OBSOLETE	7.
2.TYPICAL	5.	8.
3.OLD TYPE	6.	9.NONE

Bath(s) Style		
1.MODERN	4.OBSOLETE	7.
2.TYPICAL	5.	8.
3.OLD TYPE	6.	9.NONE

Rooms

Bedrooms

Full Baths

Half Baths

Addn Fixtures

Fireplaces

TRIO

Layout		
1.TYPICAL	4.	7.
2.INADEQ	5.	8.
3.	6.	9.

Attic		
1.1/4 FIN	4.FULL FIN	7.
2.1/2 FIN	5.FL/STAIR	8.
3.3/4 FIN	6.	9.NONE

Insulation		
1.FULL	4.MINIMAL	7.
2.HEAVY	5.PARTIAL	8.
3.CAPPED	6.	9.NONE

Unfinished %

Grade & Factor		
1.E GRADE	4.B GRADE	7.AAA GRAD
2.D GRADE	5.A GRADE	8.M&S PRIC
3.C GRADE	6.AA GRADE	9.SAME

SQFT (Footprint)

Condition		
1.POOR	4.AVG	7.V G
2.FAIR	5.AVG+	8.EXC
3.AVG-	6.GOOD	9.SAME

Phys. % Good

Funct. % Good

Functional Code		
1.INCOMP	4.PL/HT	7.
2.OVERBLT	5.DAMAGE/D	8.
3.STYLE	6.	9.NONE

Econ. % Good

Economic Code		
0.None	3.NO POWER	7.
1.LOCATION	4.DAMAGE/D	8.
2.ENCROACH	9.NONE	9.

Entrance Code **0**		
1.INTERIOR	4.VACANT	7.
2.REFUSAL	5.ESTIMATE	8.
3.INFORMED	6.	9.

Information Code **0**		
1.OWNER	4.AGENT	7.
2.RELATIVE	5.ESTIMATE	8.
3.TENANT	6.OTHER	9.

Date Inspected

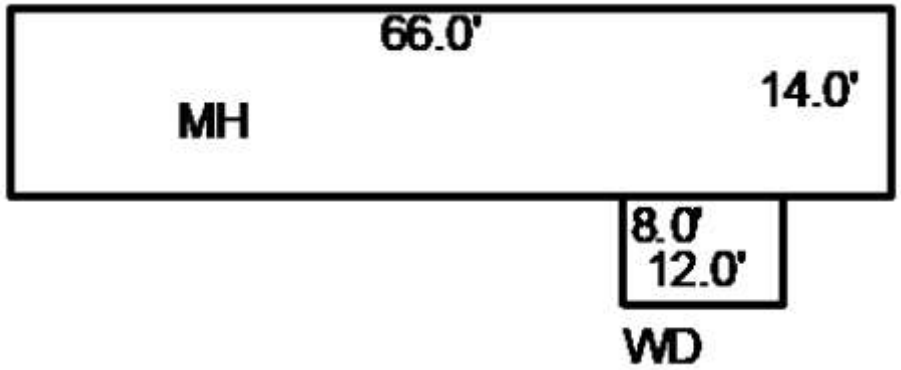

Additions, Outbuildings & Improvements

Type	Year	Units	Grade	Cond	Phys.	Funct.	Sound Value
997 14 MOBILE	1976	14x66	3 100	2	0 %	100 %	
68 DECK	2015	96	3 100	9	0 %	100 %	
					%	%	
					%	%	
					%	%	
					%	%	
					%	%	
					%	%	
					%	%	
					%	%	

1.ONE STORY FRAM
2.TWO STORY FRAM
3.THREE STORY FR
4.1 & 1/2 STORY
5.1 & 3/4 STORY
6.2 & 1/2 STORY
21.OPEN FRAME POR
22.ENCL PCH/1SFR(
23.FRAME GARAGE
24.FRAME SHED
25.FRAME BAY WIND
26.1SFR OVERHANG
27.UNFIN BASEMENT
28.UNF ATTIC/LOFT
29.FINISHED ATTIC

Map Lot 006-016 Account 484 Location 422 SOUTH ST Card 1 Of 1 5/29/2024

CROSBY, JOAN P
518 BENTON ROAD
ALBION ME 04910

B1347P425 B7277P786

Property Data

Neighborhood	**38 NEIGHBORHOOD 38.**
Tree Growth Year	**0**
X Coordinate	**0**
Y Coordinate	**0**
Zone/Land Use	**11 RESIDENTIAL**
Secondary Zone	
Topography	**2 ROLLING**

1.LEVEL	4.BELOW ST	7.ROUGH
2.ROLLING	5.LOW	8.
3.ABOVE ST	6.SWAMPY	9.

Utilities	**9 NONE**

1.SUMMER	4.DR WELL	7.SEPTIC
2.WATER	5.DUG WELL	8.SPRING
3.SEWER	6.LAKE WTR	9.NONE

Street	**1 PAVED**

1.PAVED	4.PROPOSED	7.
2.SEMI IMP	5.	8.
3.GRAVEL	6.	9.NONE

	0
SPRINGWORK YEAR	**0**

Sale Data

Sale Date	
Price	
Sale Type	

1.LAND	4.MOBILE	7.
2.L & B	5.OTHER	8.
3.BUILDING	6.	9.

Financing

1.CONVENT	4.SELLER	7.UNKNOWN
2.FHA/VA	5.PRIVATE	8.
3.ASSUMED	6.CASH	9.UNKNOWN

Validity

1.VALID	4.SPLIT	7.RENOVATE
2.RELATED	5.PARTIAL	8.OTHER
3.DISTRESS	6.EXEMPT	9.

Verified

1.BUYER	4.AGENT	7.FAMILY
2.SELLER	5.PUB REC	8.OTHER
3.LENDER	6.MLS	9.CONFID

Assessment Record

Year	Land	Buildings	Exempt	Total
2011	158,800	25,100	0	183,900
2012	158,800	25,100	0	183,900
2013	134,900	21,400	0	156,300
2014	134,900	21,400	0	156,300
2015	134,900	21,400	0	156,300
2016	134,900	21,400	0	156,300
2017	134,900	21,400	0	156,300
2018	134,900	21,400	0	156,300
2019	134,900	21,400	0	156,300
2020	134,900	21,400	0	156,300
2021	134,900	21,400	0	156,300
2022	134,900	21,400	0	156,300
2023	134,900	21,400	0	156,300
2024	282,500	28,900	0	311,400

Land Data

Front Foot	Type	Effective Frontage	Effective Depth	Influence Factor	Influence Code
11.REGULAR LOT				%	
12.SECONDARY				%	
13.EXCESS FRONTAG				%	
14.REAR LAND				%	
15.MISCELLANEOUS				%	
				%	
				%	

Square Foot	Square Feet	Influence Factor	Influence Code
16.REGULAR LOT		%	
17.SECONDARY LOT		%	
18.EXCESS LAND		%	
19.CONDOMINIUM		%	
20.MISCELLANEOUS		%	
		%	
		%	

Fract. Acre	Acreage/Sites		Influence Factor	Influence Code
21.HOUSELOT(FRCT)	24	1.00	75 %	8
22.BASELOT(FRCT)	28	5.00	100 %	0
23.REAR(FRCT)	29	1.25	100 %	0
Acres			%	
24.HOUSELOT			%	
25.BASELOT			%	
26.FRONTAGE 1			%	
27.FRONTAGE 2			%	
28.REAR LAND 1				
29.REAR LAND 2				

Total Acreage 7.25

Influence Codes

1.USE
2.R/W
3.TOPOGRAPHY
4.SIZE
5.ACCESS
6.RESTRICTIONS
7.SHAPE
8.SEMI-IMPROVED
9.FRACTIONAL
Acres
30.REAR LAND 3
31.REAR LAND 4
32.PASTURE
33.CROP
34.HORTICUL I
35.HORTUCUL II
36.ORCHARD
37.SOFTWOOD
38.MIXED WOOD
39.HARDWOOD
40.WASTE
41.GRAVEL PIT
42.MOBILE HOME SI
43.CONDO SITE
44.EXTRA SET OF L
45.M H HOOK-UP
46.HOLE/SITE

Inspection Witnessed By:

X Date

No./Date	Description	Date Insp.

Notes:

1/27/16 REV VAC N/C
3/8/10 VAC ADD SHED INC. 4/12/11 SHED COMPLETE.

Blue Hill

Blue Hill

Map Lot 006-016 | Account 484 | Location 422 SOUTH ST | Card 1 Of 1 | 5/29/2024

Building Style	**8 COTTAGE**	
1.CONV.	5.COLONIAL	9.CONDO
2.RANCH	6.SPLIT	10.
3.R RANCH	7.CONTEMP	11.
4.CAPE	8.COTTAGE	12.
Dwelling Units	**1**	
Other Units	**0**	
Stories	**1 ONE STORY**	
1.1	4.1.5	7.3.5
2.2	5.1.75	8.4
3.3	6.2.5	9.
Exterior Walls	**5 SHINGLE**	
1.WOOD	5.SHINGLE	9.OTHER
2.VIN/AL	6.BRK/STN	10.ALUM
3.COMPOS.	7.SINGLE	11.LOG
4.ASBESTOS	8.HARDY/CO	12.STONE
Roof Surface	**1 ASPHALT SHINGLES**	
1.ASPHALT	4.COMPOSIT	7.ROLL
2.SLATE	5.WOOD	8.
3.METAL	6.OTHER	9.
SF Masonry Trim	**0**	
	0	
	0	
Year Built	**1965**	
Year Remodeled	**1990**	
Foundation	**6 PIERS**	
1.CONCRETE	4.WOOD	7.
2.C BLOCK	5.SLAB	8.
3.BR/STONE	6.PIERS	9.
Basement	**9 NO BASEMENT**	
1.1/4 BMT	4.FULL BMT	7.
2.1/2 BMT	5.NONE	8.
3.3/4 BMT	6.	9.NONE
Bsmt Gar # Cars	**0**	
Wet Basement	**9 NO BASEMENT**	
1.DRY	4.DIRT FLR	7.
2.DAMP	5.	8.
3.WET	6.	9.

SF Bsmt Living	**0**	
Fin Bsmt Grade	**0 0**	
	0	
Heat Type	**0%**	**9 NOT HEATED**
1.HWBB	5.FWA	9.NO HEAT
2.HWCI	6.GRAVWA	10.
3.H PUMP	7.ELECTRIC	11.
4.RADIANT	8.FL/WALL	12.
Cool Type	**0%**	**9 NONE**
1.REFRIG	4.W&C AIR	7.
2.EVAPOR	5.	8.
3.H PUMP	6.	9.NONE
Kitchen Style	**2 TYPICAL**	
1.MODERN	4.OBSOLETE	7.
2.TYPICAL	5.	8.
3.OLD TYPE	6.	9.NONE
Bath(s) Style	**9 NONE**	
1.MODERN	4.OBSOLETE	7.
2.TYPICAL	5.	8.
3.OLD TYPE	6.	9.NONE
# Rooms	**0**	
# Bedrooms	**0**	
# Full Baths	**0**	
# Half Baths	**0**	
# Addn Fixtures	**0**	
# Fireplaces	**0**	

TRIO

Layout	**1 TYPICAL**	
1.TYPICAL	4.	7.
2.INADEQ	5.	8.
3.	6.	9.
Attic	**9 NONE**	
1.1/4 FIN	4.FULL FIN	7.
2.1/2 FIN	5.FL/STAIR	8.
3.3/4 FIN	6.	9.NONE
Insulation	**1 FULL**	
1.FULL	4.MINIMAL	7.
2.HEAVY	5.PARTIAL	8.
3.CAPPED	6.	9.NONE
Unfinished %	**0%**	
Grade & Factor	**2 D 70%**	
1.E GRADE	4.B GRADE	7.AAA GRAD
2.D GRADE	5.A GRADE	8.M&S PRIC
3.C GRADE	6.AA GRADE	9.SAME
SQFT (Footprint)	**240**	
Condition	**6 GOOD**	
1.POOR	4.AVG	7.V G
2.FAIR	5.AVG+	8.EXC
3.AVG-	6.GOOD	9.SAME
Phys. % Good	**0%**	
Funct. % Good	**100%**	
Functional Code	**9 NONE**	
1.INCOMP	4.PL/HT	7.
2.OVERBLT	5.DAMAGE/D	8.
3.STYLE	6.	9.NONE
Econ. % Good	**100%**	
Economic Code	**NONE**	
0.None	3.NO POWER	7.
1.LOCATION	4.DAMAGE/D	8.
2.ENCROACH	9.NONE	9.
Entrance Code	**0**	
1.INTERIOR	4.VACANT	7.
2.REFUSAL	5.ESTIMATE	8.
3.INFORMED	6.	9.
Information Code	**0**	
1.OWNER	4.AGENT	7.
2.RELATIVE	5.ESTIMATE	8.
3.TENANT	6.OTHER	9.

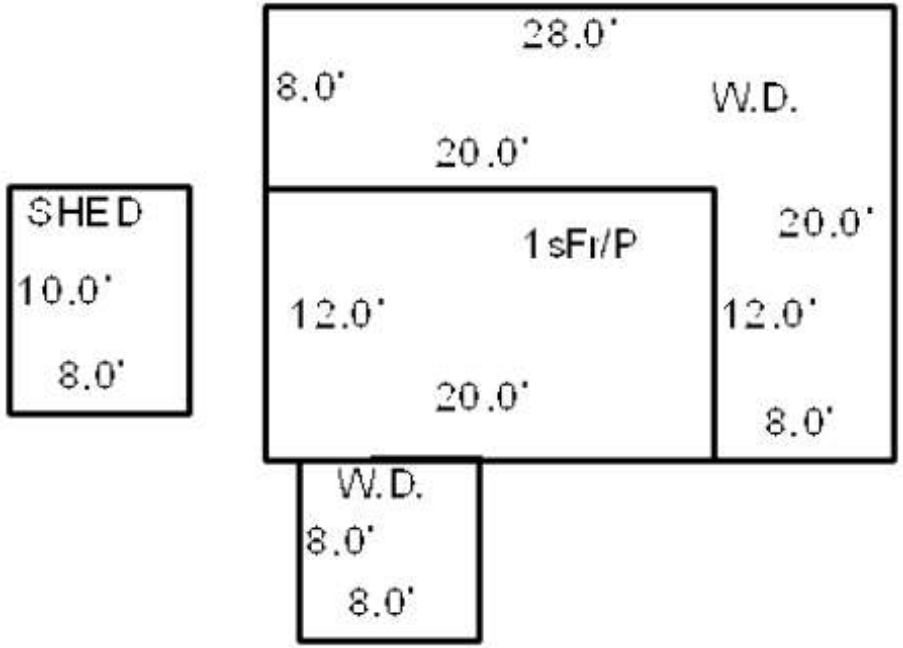

Date Inspected

Additions, Outbuildings & Improvements

Type	Year	Units	Grade	Cond	Phys.	Funct.	Sound Value
68 DECK	1990	320	2 100	4	0 %	100 %	
68 DECK	1990	64	1 100	4	0 %	100 %	
24 FRAME SHED	2009				%	%	800
					%	%	
					%	%	
					%	%	
					%	%	
					%	%	
					%	%	
					%	%	

1.ONE STORY FRAM
2.TWO STORY FRAM
3.THREE STORY FR
4.1 & 1/2 STORY
5.1 & 3/4 STORY
6.2 & 1/2 STORY
21.OPEN FRAME POR
22.ENCL PCH/1SFR(
23.FRAME GARAGE
24.FRAME SHED
25.FRAME BAY WIND
26.1SFR OVERHANG
27.UNFIN BASEMENT
28.UNF ATTIC/LOFT
29.FINISHED ATTIC

Map Lot 029-024 Account 485 Location 320 TURKEY FARM LN Card 1 Of 1 5/29/2024

LUCAS, JOHN D
14 WHITING STREET
BILLERICA MA 01821

B2228P102 B6711P261

Previous Owner
CUMBO, GERALD M.& MERCURIA A.
PO BOX 917

BLUE HILL ME 04614
Sale Date: 1/30/2017

Inspection Witnessed By:

X Date

No./Date	Description	Date Insp.

Notes:

1/31/14 REV W/MR REMOVE G-HSE
1/28/2010-REVIEW-WITH MR-INFO ONLY- ADD 1 BATH, REMOVE OP, ADD WD, EP,OP AND 1sFr

Blue Hill

Property Data

Neighborhood **1 NEIGHBORHOOD 1.**

Tree Growth Year **0**

X Coordinate **0**

Y Coordinate **0**

Zone/Land Use **11 RESIDENTIAL**

Secondary Zone

Topography **2 ROLLING**

1.LEVEL 4.BELOW ST 7.ROUGH
2.ROLLING 5.LOW 8.
3.ABOVE ST 6.SWAMPY 9.

Utilities **4 DRILLED WELL 7 SEPTIC**

1.SUMMER 4.DR WELL 7.SEPTIC
2.WATER 5.DUG WELL 8.SPRING
3.SEWER 6.LAKE WTR 9.NONE

Street **3 GRAVEL**

1.PAVED 4.PROPOSED 7.
2.SEMI IMP 5. 8.
3.GRAVEL 6. 9.NONE

0

SPRINGWORK YEAR **0**

Sale Data

Sale Date **1/30/2017**

Price **320,000**

Sale Type **2 LAND &**

1.LAND 4.MOBILE 7.
2.L & B 5.OTHER 8.
3.BUILDING 6. 9.

Financing **7 UNKNOWN.....**

1.CONVENT 4.SELLER 7.UNKNOWN
2.FHA/VA 5.PRIVATE 8.
3.ASSUMED 6.CASH 9.UNKNOWN

Validity **1 ARMS LENGTH**

1.VALID 4.SPLIT 7.RENOVATE
2.RELATED 5.PARTIAL 8.OTHER
3.DISTRESS 6.EXEMPT 9.

Verified **5 PUBLIC RECORD**

1.BUYER 4.AGENT 7.FAMILY
2.SELLER 5.PUB REC 8.OTHER
3.LENDER 6.MLS 9.CONFID

Assessment Record

Year	Land	Buildings	Exempt	Total
2011	55,500	201,300	16,000	240,800
2012	55,500	201,300	16,000	240,800
2013	47,200	171,400	16,000	202,600
2014	47,200	169,900	16,000	201,100
2015	47,200	169,900	16,000	201,100
2016	47,200	169,900	21,000	196,100
2017	47,200	169,900	0	217,100
2018	47,200	169,900	0	217,100
2019	47,200	169,900	0	217,100
2020	47,200	169,900	0	217,100
2021	47,200	169,900	0	217,100
2022	47,200	169,900	0	217,100
2023	47,200	169,900	0	217,100
2024	95,500	295,600	0	391,100

Land Data

Front Foot	Type	Effective Frontage	Effective Depth	Influence Factor	Influence Code
11.REGULAR LOT				%	
12.SECONDARY				%	
13.EXCESS FRONTAG				%	
14.REAR LAND				%	
15.MISCELLANEOUS				%	
				%	
				%	
Square Foot		**Square Feet**			
16.REGULAR LOT				%	
17.SECONDARY LOT				%	
18.EXCESS LAND				%	
19.CONDOMINIUM				%	
20.MISCELLANEOUS				%	
				%	
				%	
Fract. Acre		**Acreage/Sites**			
21.HOUSELOT(FRCT)	24	1.00		100 %	0
22.BASELOT(FRCT)	28	3.50		100 %	0
23.REAR(FRCT)				%	
Acres				%	
24.HOUSELOT				%	
25.BASELOT				%	
26.FRONTAGE 1				%	
27.FRONTAGE 2				%	
28.REAR LAND 1				%	
29.REAR LAND 2				%	

Total Acreage 4.50

Influence Codes

1.USE
2.R/W
3.TOPOGRAPHY
4.SIZE
5.ACCESS
6.RESTRICTIONS
7.SHAPE
8.SEMI-IMPROVED
9.FRACTIONAL
Acres
30.REAR LAND 3
31.REAR LAND 4
32.PASTURE
33.CROP
34.HORTICUL I
35.HORTUCUL II
36.ORCHARD
37.SOFTWOOD
38.MIXED WOOD
39.HARDWOOD
40.WASTE
41.GRAVEL PIT
42.MOBILE HOME SI
43.CONDO SITE
44.EXTRA SET OF L
45.M H HOOK-UP
46.HOLE/SITE

Blue Hill

Map Lot 029-024 | Account 485 | Location 320 TURKEY FARM LN | Card 1 Of 1 | 5/29/2024

Building Style	**1 CONVENTIONAL**	
1.CONV.	5.COLONIAL	9.CONDO
2.RANCH	6.SPLIT	10.
3.R RANCH	7.CONTEMP	11.
4.CAPE	8.COTTAGE	12.
Dwelling Units	**1**	
Other Units	**0**	
Stories	**5 ONE & 3/4 STORY**	
1.1	4.1.5	7.3.5
2.2	5.1.75	8.4
3.3	6.2.5	9.
Exterior Walls	**1 WOOD SIDING**	
1.WOOD	5.SHINGLE	9.OTHER
2.VIN/AL	6.BRK/STN	10.ALUM
3.COMPOS.	7.SINGLE	11.LOG
4.ASBESTOS	8.HARDY/CO	12.STONE
Roof Surface	**1 ASPHALT SHINGLES**	
1.ASPHALT	4.COMPOSIT	7.ROLL
2.SLATE	5.WOOD	8.
3.METAL	6.OTHER	9.
SF Masonry Trim	**0**	
	0	
	0	
Year Built	**1992**	
Year Remodeled	**0**	
Foundation	**1 CONCRETE**	
1.CONCRETE	4.WOOD	7.
2.C BLOCK	5.SLAB	8.
3.BR/STONE	6.PIERS	9.
Basement	**4 FULL BASEMENT**	
1.1/4 BMT	4.FULL BMT	7.
2.1/2 BMT	5.NONE	8.
3.3/4 BMT	6.	9.NONE
Bsmt Gar # Cars	**0**	
Wet Basement	**1 DRY BASEMENT**	
1.DRY	4.DIRT FLR	7.
2.DAMP	5.	8.
3.WET	6.	9.

SF Bsmt Living	**0**	
Fin Bsmt Grade	**0 0**	
	0	
Heat Type	**100%**	**1 HOT WATER BB**
1.HWBB	5.FWA	9.NO HEAT
2.HWCI	6.GRAVWA	10.
3.H PUMP	7.ELECTRIC	11.
4.RADIANT	8.FL/WALL	12.
Cool Type	**0%**	**9 NONE**
1.REFRIG	4.W&C AIR	7.
2.EVAPOR	5.	8.
3.H PUMP	6.	9.NONE
Kitchen Style	**2 TYPICAL**	
1.MODERN	4.OBSOLETE	7.
2.TYPICAL	5.	8.
3.OLD TYPE	6.	9.NONE
Bath(s) Style	**2 TYPICAL BATH(S)**	
1.MODERN	4.OBSOLETE	7.
2.TYPICAL	5.	8.
3.OLD TYPE	6.	9.NONE
# Rooms	**0**	
# Bedrooms	**0**	
# Full Baths	**2**	
# Half Baths	**0**	
# Addn Fixtures	**0**	
# Fireplaces	**0**	

TRIO

Layout	**1 TYPICAL**	
1.TYPICAL	4.	7.
2.INADEQ	5.	8.
3.	6.	9.
Attic	**9 NONE**	
1.1/4 FIN	4.FULL FIN	7.
2.1/2 FIN	5.FL/STAIR	8.
3.3/4 FIN	6.	9.NONE
Insulation	**1 FULL**	
1.FULL	4.MINIMAL	7.
2.HEAVY	5.PARTIAL	8.
3.CAPPED	6.	9.NONE
Unfinished %	**0%**	
Grade & Factor	**4 B 95%**	
1.E GRADE	4.B GRADE	7.AAA GRAD
2.D GRADE	5.A GRADE	8.M&S PRIC
3.C GRADE	6.AA GRADE	9.SAME
SQFT (Footprint)	**800**	
Condition	**4 AVERAGE**	
1.POOR	4.AVG	7.V G
2.FAIR	5.AVG+	8.EXC
3.AVG-	6.GOOD	9.SAME
Phys. % Good	**0%**	
Funct. % Good	**100%**	
Functional Code	**9 NONE**	
1.INCOMP	4.PL/HT	7.
2.OVERBLT	5.DAMAGE/D	8.
3.STYLE	6.	9.NONE
Econ. % Good	**100%**	
Economic Code	**NONE**	
0.None	3.NO POWER	7.
1.LOCATION	4.DAMAGE/D	8.
2.ENCROACH	9.NONE	9.
Entrance Code	**0**	
1.INTERIOR	4.VACANT	7.
2.REFUSAL	5.ESTIMATE	8.
3.INFORMED	6.	9.
Information Code	**0**	
1.OWNER	4.AGENT	7.
2.RELATIVE	5.ESTIMATE	8.
3.TENANT	6.OTHER	9.

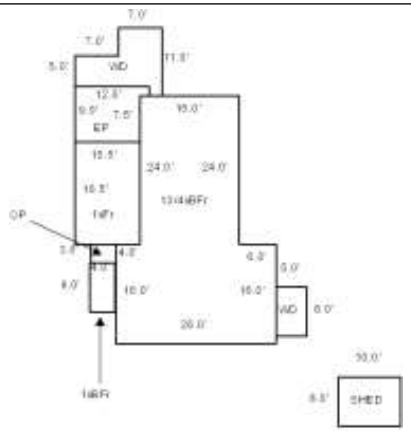

Date Inspected

Additions, Outbuildings & Improvements

Type	Year	Units	Grade	Cond	Phys.	Funct.	Sound Value
7 ONE STY BSMT FR	0	32	0 0	0	0 %	0 %	
68 DECK	0	40	0 0	0	0 %	0 %	
57 GARAGE (DET)	0	768	3 105	4	0 %	100 %	
24 FRAME SHED	0				%	%	500
22 ENCL	2009	97	9 100	4	0 %	100 %	
1 ONE STORY	2009	173	9 100	4	0 %	100 %	
21 OPEN FRAME	2009	12	9 100	4	0 %	100 %	
68 DECK	2009	104	9 100	4	0 %	100 %	
					%	%	
					%	%	

1.ONE STORY FRAM
2.TWO STORY FRAM
3.THREE STORY FR
4.1 & 1/2 STORY
5.1 & 3/4 STORY
6.2 & 1/2 STORY
21.OPEN FRAME POR
22.ENCL PCH/1SFR(
23.FRAME GARAGE
24.FRAME SHED
25.FRAME BAY WIND
26.1SFR OVERHANG
27.UNFIN BASEMENT
28.UNF ATTIC/LOFT
29.FINISHED ATTIC

Map Lot 012-024 | Account 486 | Location 29 TENNEY HILL | Card 1 Of 1 | 5/29/2024

BRILLHART, JULIA G
BRILLHART, DAVID J
PO BOX 463
BLUE HILL ME 04614

B7011P59

Previous Owner
WANNING, CHRISTINE E
P.O. BOX 1406

BLUE HILL ME 04614
Sale Date: 3/11/2020

Previous Owner
CUMMINGS, BRUCE & ELLEN
PO BOX 629

PORTVILLE NY 14770
Sale Date: 3/29/2006

Inspection Witnessed By:

X Date

No./Date	Description	Date Insp.

Notes:

1/22/15 REV w/MR N/C
3/22/12 w/mr permit to take out clawfoot tub and replace w/shower n/c
3/8/11- REV. W/MR N/C.

Blue Hill

Property Data

Neighborhood **74 NEIGHBORHOOD 74.**

Tree Growth Year **0**

X Coordinate **0**

Y Coordinate **0**

Zone/Land Use **11 RESIDENTIAL**

Secondary Zone

Topography **2 ROLLING**

1.LEVEL 4.BELOW ST 7.ROUGH
2.ROLLING 5.LOW 8.
3.ABOVE ST 6.SWAMPY 9.

Utilities **4 DRILLED WELL 3 PUBLIC SEWER**

1.SUMMER 4.DR WELL 7.SEPTIC
2.WATER 5.DUG WELL 8.SPRING
3.SEWER 6.LAKE WTR 9.NONE

Street **1 PAVED**

1.PAVED 4.PROPOSED 7.
2.SEMI IMP 5. 8.
3.GRAVEL 6. 9.NONE

0

SPRINGWORK YEAR **0**

Sale Data

Sale Date **3/11/2020**

Price **550,000**

Sale Type **2 LAND &**

1.LAND 4.MOBILE 7.
2.L & B 5.OTHER 8.
3.BUILDING 6. 9.

Financing **9 UNKNOWN**

1.CONVENT 4.SELLER 7.UNKNOWN
2.FHA/VA 5.PRIVATE 8.
3.ASSUMED 6.CASH 9.UNKNOWN

Validity **1 ARMS LENGTH**

1.VALID 4.SPLIT 7.RENOVATE
2.RELATED 5.PARTIAL 8.OTHER
3.DISTRESS 6.EXEMPT 9.

Verified **1 BUYER**

1.BUYER 4.AGENT 7.FAMILY
2.SELLER 5.PUB REC 8.OTHER
3.LENDER 6.MLS 9.CONFID

Assessment Record

Year	Land	Buildings	Exempt	Total
2011	205,900	347,600	10,000	543,500
2012	205,900	347,600	10,000	543,500
2013	175,000	295,400	10,000	460,400
2014	175,000	295,400	10,000	460,400
2015	175,000	295,400	10,000	460,400
2016	175,000	295,400	15,000	455,400
2017	175,000	295,400	20,000	450,400
2018	175,000	295,400	20,000	450,400
2019	175,000	295,400	19,600	450,800
2020	175,000	295,400	0	470,400
2021	175,000	295,400	0	470,400
2022	175,000	295,400	0	470,400
2023	175,000	295,400	0	470,400
2024	154,800	544,300	0	699,100

Land Data

Front Foot	Type	Effective Frontage	Effective Depth	Influence Factor	Influence Code
11.REGULAR LOT				%	
12.SECONDARY				%	
13.EXCESS FRONTAG				%	
14.REAR LAND				%	
15.MISCELLANEOUS				%	
				%	
				%	
Square Foot		**Square Feet**			
16.REGULAR LOT				%	
17.SECONDARY LOT				%	
18.EXCESS LAND				%	
19.CONDOMINIUM				%	
20.MISCELLANEOUS				%	
				%	
				%	
Fract. Acre		**Acreage/Sites**			
21.HOUSELOT(FRCT)	21	0.42		100 %	0
22.BASELOT(FRCT)	28	0.50		100 %	0
23.REAR(FRCT)				%	
Acres				%	
24.HOUSELOT				%	
25.BASELOT				%	
26.FRONTAGE 1				%	
27.FRONTAGE 2				%	
28.REAR LAND 1				%	
29.REAR LAND 2				%	

Total Acreage 0.92

Influence Codes

1.USE
2.R/W
3.TOPOGRAPHY
4.SIZE
5.ACCESS
6.RESTRICTIONS
7.SHAPE
8.SEMI-IMPROVED
9.FRACTIONAL
Acres
30.REAR LAND 3
31.REAR LAND 4
32.PASTURE
33.CROP
34.HORTICUL I
35.HORTUCUL II
36.ORCHARD
37.SOFTWOOD
38.MIXED WOOD
39.HARDWOOD
40.WASTE
41.GRAVEL PIT
42.MOBILE HOME SI
43.CONDO SITE
44.EXTRA SET OF L
45.M H HOOK-UP
46.HOLE/SITE

Blue Hill

Map Lot 012-024 | Account 486 | Location 29 TENNEY HILL | Card 1 Of 1 | 5/29/2024

Building Style	**1 CONVENTIONAL**	
1.CONV.	5.COLONIAL	9.CONDO
2.RANCH	6.SPLIT	10.
3.R RANCH	7.CONTEMP	11.
4.CAPE	8.COTTAGE	12.
Dwelling Units	**1**	
Other Units	**0**	
Stories	**5 ONE & 3/4 STORY**	
1.1	4.1.5	7.3.5
2.2	5.1.75	8.4
3.3	6.2.5	9.
Exterior Walls	**1 WOOD SIDING**	
1.WOOD	5.SHINGLE	9.OTHER
2.VIN/AL	6.BRK/STN	10.ALUM
3.COMPOS.	7.SINGLE	11.LOG
4.ASBESTOS	8.HARDY/CO	12.STONE
Roof Surface	**1 ASPHALT SHINGLES**	
1.ASPHALT	4.COMPOSIT	7.ROLL
2.SLATE	5.WOOD	8.
3.METAL	6.OTHER	9.
SF Masonry Trim	**0**	
	0	
	0	
Year Built	**1889**	
Year Remodeled	**0**	
Foundation	**1 CONCRETE**	
1.CONCRETE	4.WOOD	7.
2.C BLOCK	5.SLAB	8.
3.BR/STONE	6.PIERS	9.
Basement	**4 FULL BASEMENT**	
1.1/4 BMT	4.FULL BMT	7.
2.1/2 BMT	5.NONE	8.
3.3/4 BMT	6.	9.NONE
Bsmt Gar # Cars	**0**	
Wet Basement	**1 DRY BASEMENT**	
1.DRY	4.DIRT FLR	7.
2.DAMP	5.	8.
3.WET	6.	9.

SF Bsmt Living	**0**	
Fin Bsmt Grade	**0 0**	
	0	
Heat Type	**100%**	**1 HOT WATER BB**
1.HWBB	5.FWA	9.NO HEAT
2.HWCI	6.GRAVWA	10.
3.H PUMP	7.ELECTRIC	11.
4.RADIANT	8.FL/WALL	12.
Cool Type	**0%**	**9 NONE**
1.REFRIG	4.W&C AIR	7.
2.EVAPOR	5.	8.
3.H PUMP	6.	9.NONE
Kitchen Style	**2 TYPICAL**	
1.MODERN	4.OBSOLETE	7.
2.TYPICAL	5.	8.
3.OLD TYPE	6.	9.NONE
Bath(s) Style	**2 TYPICAL BATH(S)**	
1.MODERN	4.OBSOLETE	7.
2.TYPICAL	5.	8.
3.OLD TYPE	6.	9.NONE
# Rooms	**0**	
# Bedrooms	**0**	
# Full Baths	**3**	
# Half Baths	**0**	
# Addn Fixtures	**0**	
# Fireplaces	**1**	

TRIO

Layout	**1 TYPICAL**	
1.TYPICAL	4.	7.
2.INADEQ	5.	8.
3.	6.	9.
Attic	**9 NONE**	
1.1/4 FIN	4.FULL FIN	7.
2.1/2 FIN	5.FL/STAIR	8.
3.3/4 FIN	6.	9.NONE
Insulation	**1 FULL**	
1.FULL	4.MINIMAL	7.
2.HEAVY	5.PARTIAL	8.
3.CAPPED	6.	9.NONE
Unfinished %	**0%**	
Grade & Factor	**5 A 100%**	
1.E GRADE	4.B GRADE	7.AAA GRAD
2.D GRADE	5.A GRADE	8.M&S PRIC
3.C GRADE	6.AA GRADE	9.SAME
SQFT (Footprint)	**1150**	
Condition	**7 VERY GOOD**	
1.POOR	4.AVG	7.V G
2.FAIR	5.AVG+	8.EXC
3.AVG-	6.GOOD	9.SAME
Phys. % Good	**0%**	
Funct. % Good	**100%**	
Functional Code	**9 NONE**	
1.INCOMP	4.PL/HT	7.
2.OVERBLT	5.DAMAGE/D	8.
3.STYLE	6.	9.NONE
Econ. % Good	**100%**	
Economic Code	**NONE**	
0.None	3.NO POWER	7.
1.LOCATION	4.DAMAGE/D	8.
2.ENCROACH	9.NONE	9.
Entrance Code	**0**	
1.INTERIOR	4.VACANT	7.
2.REFUSAL	5.ESTIMATE	8.
3.INFORMED	6.	9.
Information Code	**0**	
1.OWNER	4.AGENT	7.
2.RELATIVE	5.ESTIMATE	8.
3.TENANT	6.OTHER	9.

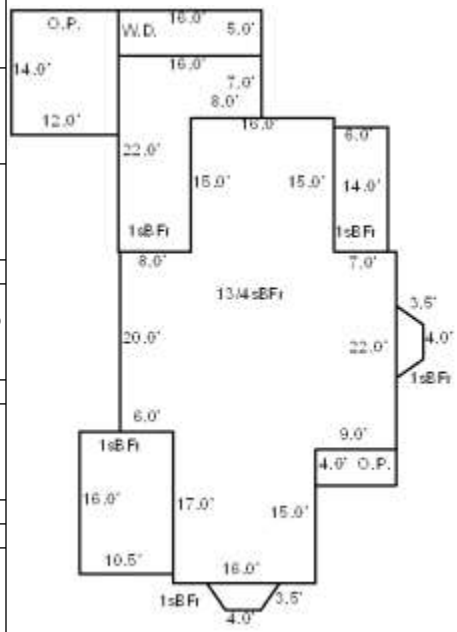

Date Inspected

Additions, Outbuildings & Improvements

Type	Year	Units	Grade	Cond	Phys.	Funct.	Sound Value
7 ONE STY BSMT FR	0	168	0 0	0	0 %	0 %	
7 ONE STY BSMT FR	0	232	0 0	0	0 %	0 %	
7 ONE STY BSMT FR	0	84	0 0	0	0 %	0 %	
7 ONE STY BSMT FR	0	18	0 0	0	0 %	0 %	
21 OPEN FRAME	0	36	0 0	0	0 %	0 %	
7 ONE STY BSMT FR	0	18	0 0	0	0 %	0 %	
59 1 1/2S GARAGE	0	672	3 100	4	0 %	100 %	
21 OPEN FRAME	2006	168	9 100	4	0 %	100 %	
68 DECK	2006	80	9 100	4	0 %	100 %	
					%	%	

1.ONE STORY FRAM
2.TWO STORY FRAM
3.THREE STORY FR
4.1 & 1/2 STORY
5.1 & 3/4 STORY
6.2 & 1/2 STORY
21.OPEN FRAME POR
22.ENCL PCH/1SFR(
23.FRAME GARAGE
24.FRAME SHED
25.FRAME BAY WIND
26.1SFR OVERHANG
27.UNFIN BASEMENT
28.UNF ATTIC/LOFT
29.FINISHED ATTIC

CARR, KATHLEEN
C/O G RUBIN
OLIVER CARR COMPANY ATT: NICOLE GIULIANI
WASHINGTON DC 20004

B3007P214 B7315P184

Property Data

Neighborhood **3 NEIGHBORHOOD 3.**

Tree Growth Year **0**

X Coordinate **0**

Y Coordinate **0**

Zone/Land Use **48 SHORELAND**

Secondary Zone

Topography **2 ROLLING**

1.LEVEL	4.BELOW ST	7.ROUGH
2.ROLLING	5.LOW	8.
3.ABOVE ST	6.SWAMPY	9.

Utilities **4 DRILLED WELL 7 SEPTIC**

1.SUMMER	4.DR WELL	7.SEPTIC
2.WATER	5.DUG WELL	8.SPRING
3.SEWER	6.LAKE WTR	9.NONE

Street **3 GRAVEL**

1.PAVED	4.PROPOSED	7.
2.SEMI IMP	5.	8.
3.GRAVEL	6.	9.NONE

0

SPRINGWORK YEAR **0**

Sale Data

Sale Date

Price

Sale Type

1.LAND	4.MOBILE	7.
2.L & B	5.OTHER	8.
3.BUILDING	6.	9.

Financing

1.CONVENT	4.SELLER	7.UNKNOWN
2.FHA/VA	5.PRIVATE	8.
3.ASSUMED	6.CASH	9.UNKNOWN

Validity

1.VALID	4.SPLIT	7.RENOVATE
2.RELATED	5.PARTIAL	8.OTHER
3.DISTRESS	6.EXEMPT	9.

Verified

1.BUYER	4.AGENT	7.FAMILY
2.SELLER	5.PUB REC	8.OTHER
3.LENDER	6.MLS	9.CONFID

Assessment Record

Year	Land	Buildings	Exempt	Total
2011	1,004,200	604,900	0	1,609,100
2012	1,004,200	604,900	0	1,609,100
2013	853,600	514,200	0	1,367,800
2014	853,600	514,200	0	1,367,800
2015	853,600	533,700	0	1,387,300
2016	853,600	533,700	0	1,387,300
2017	853,600	533,700	0	1,387,300
2018	853,600	533,700	0	1,387,300
2019	853,600	533,700	0	1,387,300
2020	853,600	533,700	0	1,387,300
2021	853,600	533,700	0	1,387,300
2022	853,600	533,700	0	1,387,300
2023	853,600	533,700	0	1,387,300
2024	1,098,400	1,054,600	0	2,153,000

Land Data

Front Foot	Type	Effective Frontage	Effective Depth	Influence Factor	Influence Code
11.REGULAR LOT				%	
12.SECONDARY				%	
13.EXCESS FRONTAG				%	
14.REAR LAND				%	
15.MISCELLANEOUS				%	
				%	
				%	
Square Foot		**Square Feet**			
16.REGULAR LOT				%	
17.SECONDARY LOT				%	
18.EXCESS LAND				%	
19.CONDOMINIUM				%	
20.MISCELLANEOUS				%	
				%	
				%	
Fract. Acre		**Acreage/Sites**			
21.HOUSELOT(FRCT)	24	1.00		100 %	0
22.BASELOT(FRCT)	26	0.83		100 %	0
23.REAR(FRCT)	28	0.07		100 %	0
Acres	44	1.00		100 %	0
24.HOUSELOT				%	
25.BASELOT				%	
26.FRONTAGE 1				%	
27.FRONTAGE 2					
28.REAR LAND 1					
29.REAR LAND 2					

Total Acreage 1.90

Influence Codes

1.USE
2.R/W
3.TOPOGRAPHY
4.SIZE
5.ACCESS
6.RESTRICTIONS
7.SHAPE
8.SEMI-IMPROVED
9.FRACTIONAL
Acres
30.REAR LAND 3
31.REAR LAND 4
32.PASTURE
33.CROP
34.HORTICUL I
35.HORTUCUL II
36.ORCHARD
37.SOFTWOOD
38.MIXED WOOD
39.HARDWOOD
40.WASTE
41.GRAVEL PIT
42.MOBILE HOME SI
43.CONDO SITE
44.EXTRA SET OF L
45.M H HOOK-UP
46.HOLE/SITE

Inspection Witnessed By:

X Date

No./Date	Description	Date Insp.

Notes:

2/11/12 REV NAH ADD BATH AND FIN OVER GAR IN GRADE, FLOAT WAS ENTERED AS BOAT HSE
3/20/2009-ADD BSMT(U) ONLY FOR 2009 ON NEW CARD #2-SIZE PER CONTRACTOR 3/11/10 W/WORKERS ADJ SIZE AND SHELL @ $75 FOR '10 3/17/11- REV. W/CONTRACTOR DELETE SHELL ON CARD #2 (LIST & GRADE) AND ADD W.D. 4/15/11 W/CONTRACTOR ADJ LIST ON CARD 2 AND ADD SIZE PER CONTRACTOR FLOATING DOCK SYSTEM.

Blue Hill

Blue Hill

Map Lot 005-014 | Account 487 | Location 153 WOODS POINT RD | Card 1 Of 2 | 5/29/2024

Building Style	**4 CAPE**		
1.CONV.	5.COLONIAL	9.CONDO	
2.RANCH	6.SPLIT	10.	
3.R RANCH	7.CONTEMP	11.	
4.CAPE	8.COTTAGE	12.	
Dwelling Units	**1**		
Other Units	**0**		
Stories	**4 ONE & 1/2 STORY**		
1.1	4.1.5	7.3.5	
2.2	5.1.75	8.4	
3.3	6.2.5	9.	
Exterior Walls	**5 SHINGLE**		
1.WOOD	5.SHINGLE	9.OTHER	
2.VIN/AL	6.BRK/STN	10.ALUM	
3.COMPOS.	7.SINGLE	11.LOG	
4.ASBESTOS	8.HARDY/CO	12.STONE	
Roof Surface	**1 ASPHALT SHINGLES**		
1.ASPHALT	4.COMPOSIT	7.ROLL	
2.SLATE	5.WOOD	8.	
3.METAL	6.OTHER	9.	
SF Masonry Trim	**0**		
	0		
	0		
Year Built	**1983**		
Year Remodeled	**0**		
Foundation	**1 CONCRETE**		
1.CONCRETE	4.WOOD	7.	
2.C BLOCK	5.SLAB	8.	
3.BR/STONE	6.PIERS	9.	
Basement	**4 FULL BASEMENT**		
1.1/4 BMT	4.FULL BMT	7.	
2.1/2 BMT	5.NONE	8.	
3.3/4 BMT	6.	9.NONE	
Bsmt Gar # Cars	**0**		
Wet Basement	**1 DRY BASEMENT**		
1.DRY	4.DIRT FLR	7.	
2.DAMP	5.	8.	
3.WET	6.	9.	

SF Bsmt Living	**1700**		
Fin Bsmt Grade	**3 0**		
	0		
Heat Type	**100%**	**7 ELECTRIC**	
1.HWBB	5.FWA	9.NO HEAT	
2.HWCI	6.GRAVWA	10.	
3.H PUMP	7.ELECTRIC	11.	
4.RADIANT	8.FL/WALL	12.	
Cool Type	**0%**	**9 NONE**	
1.REFRIG	4.W&C AIR	7.	
2.EVAPOR	5.	8.	
3.H PUMP	6.	9.NONE	
Kitchen Style	**2 TYPICAL**		
1.MODERN	4.OBSOLETE	7.	
2.TYPICAL	5.	8.	
3.OLD TYPE	6.	9.NONE	
Bath(s) Style	**2 TYPICAL BATH(S)**		
1.MODERN	4.OBSOLETE	7.	
2.TYPICAL	5.	8.	
3.OLD TYPE	6.	9.NONE	
# Rooms	**0**		
# Bedrooms	**0**		
# Full Baths	**5**		
# Half Baths	**1**		
# Addn Fixtures	**2**		
# Fireplaces	**2**		

TRIO

Layout	**1 TYPICAL**		
1.TYPICAL	4.	7.	
2.INADEQ	5.	8.	
3.	6.	9.	
Attic	**9 NONE**		
1.1/4 FIN	4.FULL FIN	7.	
2.1/2 FIN	5.FL/STAIR	8.	
3.3/4 FIN	6.	9.NONE	
Insulation	**1 FULL**		
1.FULL	4.MINIMAL	7.	
2.HEAVY	5.PARTIAL	8.	
3.CAPPED	6.	9.NONE	
Unfinished %	**0%**		
Grade & Factor	**5 A 140%**		
1.E GRADE	4.B GRADE	7.AAA GRAD	
2.D GRADE	5.A GRADE	8.M&S PRIC	
3.C GRADE	6.AA GRADE	9.SAME	
SQFT (Footprint)	**898**		
Condition	**6 GOOD**		
1.POOR	4.AVG	7.V G	
2.FAIR	5.AVG+	8.EXC	
3.AVG-	6.GOOD	9.SAME	
Phys. % Good	**0%**		
Funct. % Good	**100%**		
Functional Code	**9 NONE**		
1.INCOMP	4.PL/HT	7.	
2.OVERBLT	5.DAMAGE/D	8.	
3.STYLE	6.	9.NONE	
Econ. % Good	**100%**		
Economic Code	**NONE**		
0.None	3.NO POWER	7.	
1.LOCATION	4.DAMAGE/D	8.	
2.ENCROACH	9.NONE	9.	
Entrance Code	**0**		
1.INTERIOR	4.VACANT	7.	
2.REFUSAL	5.ESTIMATE	8.	
3.INFORMED	6.	9.	
Information Code	**0**		
1.OWNER	4.AGENT	7.	
2.RELATIVE	5.ESTIMATE	8.	
3.TENANT	6.OTHER	9.	

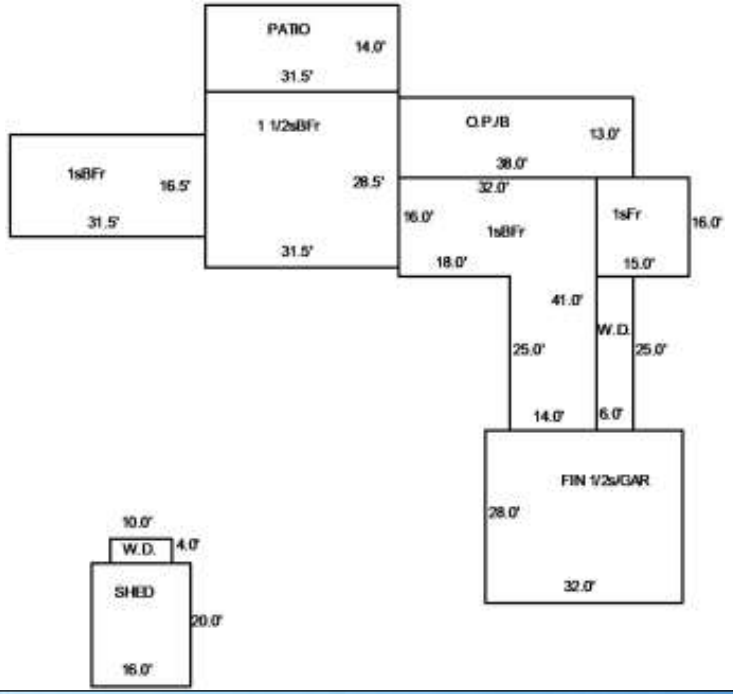

Date Inspected

Additions, Outbuildings & Improvements

Type	Year	Units	Grade	Cond	Phys.	Funct.	Sound Value
7 ONE STY BSMT FR	0	520	0 0	0	0 %	0 %	
62 PATIO	2000	441	3 100	4	0 %	100 %	
21 OPEN FRAME	0	494	0 0	0	0 %	0 %	
7 ONE STY BSMT FR	0	862	0 0	0	0 %	0 %	
1 ONE STORY	0	240	0 0	0	0 %	0 %	
68 DECK	0	150	0 0	0	0 %	0 %	
23 FRAME GARAGE	2005	896	9 100	4	0 %	100 %	
24 FRAME SHED	2003	320	5 100	4	0 %	75 %	
68 DECK	0	40	5 100	4	0 %	100 %	
27 UNFIN	0	494	0 0	0	0 %	0 %	

1.ONE STORY FRAM
2.TWO STORY FRAM
3.THREE STORY FR
4.1 & 1/2 STORY
5.1 & 3/4 STORY
6.2 & 1/2 STORY
21.OPEN FRAME POR
22.ENCL PCH/1SFR(
23.FRAME GARAGE
24.FRAME SHED
25.FRAME BAY WIND
26.1SFR OVERHANG
27.UNFIN BASEMENT
28.UNF ATTIC/LOFT
29.FINISHED ATTIC

CARR, KATHLEEN
C/O G RUBIN
OLIVER CARR COMPANY ATT: NICOLE GIULIANI
WASHINGTON DC 20004

B3007P214 B7315P184

Property Data

Neighborhood **3 NEIGHBORHOOD 3.**

Tree Growth Year **0**

X Coordinate **0**

Y Coordinate **0**

Zone/Land Use **48 SHORELAND**

Secondary Zone

Topography **2 ROLLING**

1.LEVEL	4.BELOW ST	7.ROUGH
2.ROLLING	5.LOW	8.
3.ABOVE ST	6.SWAMPY	9.

Utilities **4 DRILLED WELL 7 SEPTIC**

1.SUMMER	4.DR WELL	7.SEPTIC
2.WATER	5.DUG WELL	8.SPRING
3.SEWER	6.LAKE WTR	9.NONE

Street **3 GRAVEL**

1.PAVED	4.PROPOSED	7.
2.SEMI IMP	5.	8.
3.GRAVEL	6.	9.NONE

0

SPRINGWORK YEAR **0**

Sale Data

Sale Date

Price

Sale Type

1.LAND	4.MOBILE	7.
2.L & B	5.OTHER	8.
3.BUILDING	6.	9.

Financing

1.CONVENT	4.SELLER	7.UNKNOWN
2.FHA/VA	5.PRIVATE	8.
3.ASSUMED	6.CASH	9.UNKNOWN

Validity

1.VALID	4.SPLIT	7.RENOVATE
2.RELATED	5.PARTIAL	8.OTHER
3.DISTRESS	6.EXEMPT	9.

Verified

1.BUYER	4.AGENT	7.FAMILY
2.SELLER	5.PUB REC	8.OTHER
3.LENDER	6.MLS	9.CONFID

Assessment Record

Year	Land	Buildings	Exempt	Total
2011	0	501,700	0	501,700
2012	0	501,700	0	501,700
2013	0	426,400	0	426,400
2014	0	426,400	0	426,400
2015	0	423,100	0	423,100
2016	0	423,100	0	423,100
2017	0	423,100	0	423,100
2018	0	423,100	0	423,100
2019	0	423,100	0	423,100
2020	0	423,100	0	423,100
2021	0	423,100	0	423,100
2022	0	423,100	0	423,100
2023	0	423,100	0	423,100
2024	0	873,600	0	873,600

Land Data

Front Foot	Type	Effective Frontage	Effective Depth	Influence Factor	Influence Code
11.REGULAR LOT				%	
12.SECONDARY				%	
13.EXCESS FRONTAG				%	
14.REAR LAND				%	
15.MISCELLANEOUS				%	
				%	
				%	
Square Foot		**Square Feet**			
16.REGULAR LOT				%	
17.SECONDARY LOT				%	
18.EXCESS LAND				%	
19.CONDOMINIUM				%	
20.MISCELLANEOUS				%	
				%	
				%	
Fract. Acre		**Acreage/Sites**			
21.HOUSELOT(FRCT)				%	
22.BASELOT(FRCT)				%	
23.REAR(FRCT)				%	
Acres				%	
24.HOUSELOT				%	
25.BASELOT				%	
26.FRONTAGE 1				%	
27.FRONTAGE 2				%	
28.REAR LAND 1				%	
29.REAR LAND 2				%	

Total Acreage 0.00

Influence Codes

1.USE
2.R/W
3.TOPOGRAPHY
4.SIZE
5.ACCESS
6.RESTRICTIONS
7.SHAPE
8.SEMI-IMPROVED
9.FRACTIONAL
Acres
30.REAR LAND 3
31.REAR LAND 4
32.PASTURE
33.CROP
34.HORTICUL I
35.HORTUCUL II
36.ORCHARD
37.SOFTWOOD
38.MIXED WOOD
39.HARDWOOD
40.WASTE
41.GRAVEL PIT
42.MOBILE HOME SI
43.CONDO SITE
44.EXTRA SET OF L
45.M H HOOK-UP
46.HOLE/SITE

Inspection Witnessed By:

X Date

No./Date	Description	Date Insp.

Notes:

Blue Hill

Blue Hill

Map Lot 005-014 | Account 487 | Location 153 WOODS POINT RD | Card 2 Of 2 | 5/29/2024

Building Style	**1 CONVENTIONAL**	
1.CONV.	5.COLONIAL	9.CONDO
2.RANCH	6.SPLIT	10.
3.R RANCH	7.CONTEMP	11.
4.CAPE	8.COTTAGE	12.
Dwelling Units	**1**	
Other Units	**0**	
Stories	**5 ONE & 3/4 STORY**	
1.1	4.1.5	7.3.5
2.2	5.1.75	8.4
3.3	6.2.5	9.
Exterior Walls	**5 SHINGLE**	
1.WOOD	5.SHINGLE	9.OTHER
2.VIN/AL	6.BRK/STN	10.ALUM
3.COMPOS.	7.SINGLE	11.LOG
4.ASBESTOS	8.HARDY/CO	12.STONE
Roof Surface	**5 WOOD SHINGLES**	
1.ASPHALT	4.COMPOSIT	7.ROLL
2.SLATE	5.WOOD	8.
3.METAL	6.OTHER	9.
SF Masonry Trim	**0**	
	0	
	0	
Year Built	**2009**	
Year Remodeled	**0**	
Foundation	**5 CONCRETE SLAB**	
1.CONCRETE	4.WOOD	7.
2.C BLOCK	5.SLAB	8.
3.BR/STONE	6.PIERS	9.
Basement	**9 NO BASEMENT**	
1.1/4 BMT	4.FULL BMT	7.
2.1/2 BMT	5.NONE	8.
3.3/4 BMT	6.	9.NONE
Bsmt Gar # Cars	**0**	
Wet Basement	**9 NO BASEMENT**	
1.DRY	4.DIRT FLR	7.
2.DAMP	5.	8.
3.WET	6.	9.

SF Bsmt Living	**0**	
Fin Bsmt Grade	**0 0**	
	0	
Heat Type	**100%**	**1 HOT WATER BB**
1.HWBB	5.FWA	9.NO HEAT
2.HWCI	6.GRAVWA	10.
3.H PUMP	7.ELECTRIC	11.
4.RADIANT	8.FL/WALL	12.
Cool Type	**0%**	**9 NONE**
1.REFRIG	4.W&C AIR	7.
2.EVAPOR	5.	8.
3.H PUMP	6.	9.NONE
Kitchen Style	**2 TYPICAL**	
1.MODERN	4.OBSOLETE	7.
2.TYPICAL	5.	8.
3.OLD TYPE	6.	9.NONE
Bath(s) Style	**2 TYPICAL BATH(S)**	
1.MODERN	4.OBSOLETE	7.
2.TYPICAL	5.	8.
3.OLD TYPE	6.	9.NONE
# Rooms	**0**	
# Bedrooms	**3**	
# Full Baths	**2**	
# Half Baths	**0**	
# Addn Fixtures	**0**	
# Fireplaces	**1**	

Layout	**1 TYPICAL**	
1.TYPICAL	4.	7.
2.INADEQ	5.	8.
3.	6.	9.
Attic	**9 NONE**	
1.1/4 FIN	4.FULL FIN	7.
2.1/2 FIN	5.FL/STAIR	8.
3.3/4 FIN	6.	9.NONE
Insulation	**1 FULL**	
1.FULL	4.MINIMAL	7.
2.HEAVY	5.PARTIAL	8.
3.CAPPED	6.	9.NONE
Unfinished %	**0%**	
Grade & Factor	**5 A 150%**	
1.E GRADE	4.B GRADE	7.AAA GRAD
2.D GRADE	5.A GRADE	8.M&S PRIC
3.C GRADE	6.AA GRADE	9.SAME
SQFT (Footprint)	**1536**	
Condition	**4 AVERAGE**	
1.POOR	4.AVG	7.V G
2.FAIR	5.AVG+	8.EXC
3.AVG-	6.GOOD	9.SAME
Phys. % Good	**0%**	
Funct. % Good	**100%**	
Functional Code	**9 NONE**	
1.INCOMP	4.PL/HT	7.
2.OVERBLT	5.DAMAGE/D	8.
3.STYLE	6.	9.NONE
Econ. % Good	**100%**	
Economic Code	**NONE**	
0.None	3.NO POWER	7.
1.LOCATION	4.DAMAGE/D	8.
2.ENCROACH	9.NONE	9.
Entrance Code	**0**	
1.INTERIOR	4.VACANT	7.
2.REFUSAL	5.ESTIMATE	8.
3.INFORMED	6.	9.
Information Code	**0**	
1.OWNER	4.AGENT	7.
2.RELATIVE	5.ESTIMATE	8.
3.TENANT	6.OTHER	9.

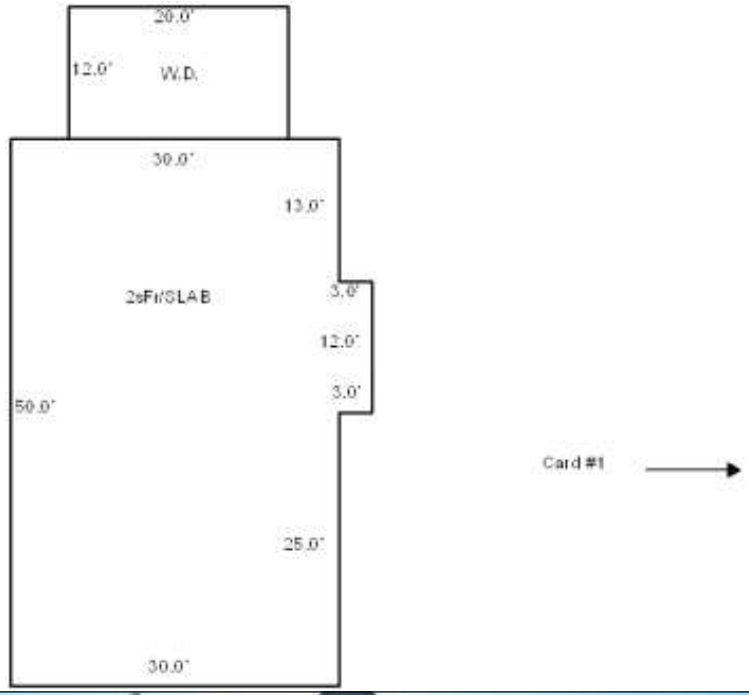

Date Inspected

Additions, Outbuildings & Improvements

Type	Year	Units	Grade	Cond	Phys.	Funct.	Sound Value
68 DECK	2010	240	9 100	4	0 %	100 %	
85 FLOAT SQFT	2010	660	3 100	4	75 %	100 %	
30 Finished 1/2	2005	896	5 140	4	0 %	100 %	
					%	%	
					%	%	
					%	%	
					%	%	
					%	%	
					%	%	
					%	%	

1.ONE STORY FRAM
2.TWO STORY FRAM
3.THREE STORY FR
4.1 & 1/2 STORY
5.1 & 3/4 STORY
6.2 & 1/2 STORY
21.OPEN FRAME POR
22.ENCL PCH/1SFR(
23.FRAME GARAGE
24.FRAME SHED
25.FRAME BAY WIND
26.1SFR OVERHANG
27.UNFIN BASEMENT
28.UNF ATTIC/LOFT
29.FINISHED ATTIC

Map Lot 036-003 | Account 488 | Location LAND-HAYNES LOT | Card 1 Of 1 | 5/29/2024

CURTIS, DONALD L
15 MOUNTAIN ROAD
WEST BATH ME 04530

B1385P600 B4170P160

Previous Owner
CURTIS, DONALD G.
RR 1 BOX 767

PENOBSCOT ME 04476
Sale Date: 4/12/2005

Inspection Witnessed By:

X Date

No./Date	Description	Date Insp.

Notes:
'10 ADJ FOR RP

Blue Hill

Property Data

Neighborhood	**61 NEIGHBORHOOD 61.**
Tree Growth Year	**0**
X Coordinate	**0**
Y Coordinate	**0**
Zone/Land Use	**11 RESIDENTIAL**
Secondary Zone	
Topography	**2 ROLLING**

1.LEVEL	4.BELOW ST	7.ROUGH
2.ROLLING	5.LOW	8.
3.ABOVE ST	6.SWAMPY	9.

Utilities	**9 NONE**

1.SUMMER	4.DR WELL	7.SEPTIC
2.WATER	5.DUG WELL	8.SPRING
3.SEWER	6.LAKE WTR	9.NONE

Street	**1 PAVED**

1.PAVED	4.PROPOSED	7.
2.SEMI IMP	5.	8.
3.GRAVEL	6.	9.NONE

	0
SPRINGWORK YEAR	**0**

Sale Data

Sale Date	**4/12/2005**
Price	
Sale Type	**1 LAND ONLY**

1.LAND	4.MOBILE	7.
2.L & B	5.OTHER	8.
3.BUILDING	6.	9.

Financing	**7 UNKNOWN.....**

1.CONVENT	4.SELLER	7.UNKNOWN
2.FHA/VA	5.PRIVATE	8.
3.ASSUMED	6.CASH	9.UNKNOWN

Validity	**2 RELATED PARTIES**

1.VALID	4.SPLIT	7.RENOVATE
2.RELATED	5.PARTIAL	8.OTHER
3.DISTRESS	6.EXEMPT	9.

Verified	

1.BUYER	4.AGENT	7.FAMILY
2.SELLER	5.PUB REC	8.OTHER
3.LENDER	6.MLS	9.CONFID

Assessment Record

Year	Land	Buildings	Exempt	Total
2011	81,600	0	0	81,600
2012	81,600	0	0	81,600
2013	69,400	0	0	69,400
2014	69,400	0	0	69,400
2015	69,400	0	0	69,400
2016	69,400	0	0	69,400
2017	69,400	0	0	69,400
2018	69,400	0	0	69,400
2019	69,400	0	0	69,400
2020	69,400	0	0	69,400
2021	69,400	0	0	69,400
2022	69,400	0	0	69,400
2023	69,400	0	0	69,400
2024	92,200	0	0	92,200

Land Data

Front Foot	Type	Effective Frontage	Effective Depth	Influence Factor	Influence Code
11.REGULAR LOT				%	
12.SECONDARY				%	
13.EXCESS FRONTAG				%	
14.REAR LAND				%	
15.MISCELLANEOUS				%	
				%	
				%	

Square Foot	Square Feet		
16.REGULAR LOT		%	
17.SECONDARY LOT		%	
18.EXCESS LAND		%	
19.CONDOMINIUM		%	
20.MISCELLANEOUS		%	
		%	
		%	

Fract. Acre	Acreage/Sites			
21.HOUSELOT(FRCT)	25	1.00	85 %	3
22.BASELOT(FRCT)	28	5.00	85 %	3
23.REAR(FRCT)	29	31.00	90 %	6
Acres	40	15.00	100 %	0
24.HOUSELOT			%	
25.BASELOT			%	
26.FRONTAGE 1			%	
27.FRONTAGE 2				
28.REAR LAND 1				
29.REAR LAND 2				

Total Acreage 52.00

Influence Codes

1.USE
2.R/W
3.TOPOGRAPHY
4.SIZE
5.ACCESS
6.RESTRICTIONS
7.SHAPE
8.SEMI-IMPROVED
9.FRACTIONAL
Acres
30.REAR LAND 3
31.REAR LAND 4
32.PASTURE
33.CROP
34.HORTICUL I
35.HORTUCUL II
36.ORCHARD
37.SOFTWOOD
38.MIXED WOOD
39.HARDWOOD
40.WASTE
41.GRAVEL PIT
42.MOBILE HOME SI
43.CONDO SITE
44.EXTRA SET OF L
45.M H HOOK-UP
46.HOLE/SITE

Blue Hill

Map Lot 036-003 | Account 488 | Location LAND-HAYNES LOT | Card 1 Of 1 | 5/29/2024

Building Style		
1.CONV.	5.COLONIAL	9.CONDO
2.RANCH	6.SPLIT	10.
3.R RANCH	7.CONTEMP	11.
4.CAPE	8.COTTAGE	12.

Dwelling Units
Other Units

Stories		
1.1	4.1.5	7.3.5
2.2	5.1.75	8.4
3.3	6.2.5	9.

Exterior Walls		
1.WOOD	5.SHINGLE	9.OTHER
2.VIN/AL	6.BRK/STN	10.ALUM
3.COMPOS.	7.SINGLE	11.LOG
4.ASBESTOS	8.HARDY/CO	12.STONE

Roof Surface		
1.ASPHALT	4.COMPOSIT	7.ROLL
2.SLATE	5.WOOD	8.
3.METAL	6.OTHER	9.

SF Masonry Trim

Year Built
Year Remodeled

Foundation		
1.CONCRETE	4.WOOD	7.
2.C BLOCK	5.SLAB	8.
3.BR/STONE	6.PIERS	9.

Basement		
1.1/4 BMT	4.FULL BMT	7.
2.1/2 BMT	5.NONE	8.
3.3/4 BMT	6.	9.NONE

Bsmt Gar # Cars

Wet Basement		
1.DRY	4.DIRT FLR	7.
2.DAMP	5.	8.
3.WET	6.	9.

SF Bsmt Living
Fin Bsmt Grade

Heat Type		
1.HWBB	5.FWA	9.NO HEAT
2.HWCI	6.GRAVWA	10.
3.H PUMP	7.ELECTRIC	11.
4.RADIANT	8.FL/WALL	12.

Cool Type		
1.REFRIG	4.W&C AIR	7.
2.EVAPOR	5.	8.
3.H PUMP	6.	9.NONE

Kitchen Style		
1.MODERN	4.OBSOLETE	7.
2.TYPICAL	5.	8.
3.OLD TYPE	6.	9.NONE

Bath(s) Style		
1.MODERN	4.OBSOLETE	7.
2.TYPICAL	5.	8.
3.OLD TYPE	6.	9.NONE

Rooms
Bedrooms
Full Baths
Half Baths
Addn Fixtures
Fireplaces

TRIO

Layout		
1.TYPICAL	4.	7.
2.INADEQ	5.	8.
3.	6.	9.

Attic		
1.1/4 FIN	4.FULL FIN	7.
2.1/2 FIN	5.FL/STAIR	8.
3.3/4 FIN	6.	9.NONE

Insulation		
1.FULL	4.MINIMAL	7.
2.HEAVY	5.PARTIAL	8.
3.CAPPED	6.	9.NONE

Unfinished %

Grade & Factor		
1.E GRADE	4.B GRADE	7.AAA GRAD
2.D GRADE	5.A GRADE	8.M&S PRIC
3.C GRADE	6.AA GRADE	9.SAME

SQFT (Footprint)

Condition		
1.POOR	4.AVG	7.V G
2.FAIR	5.AVG+	8.EXC
3.AVG-	6.GOOD	9.SAME

Phys. % Good
Funct. % Good

Functional Code		
1.INCOMP	4.PL/HT	7.
2.OVERBLT	5.DAMAGE/D	8.
3.STYLE	6.	9.NONE

Econ. % Good

Economic Code		
0.None	3.NO POWER	7.
1.LOCATION	4.DAMAGE/D	8.
2.ENCROACH	9.NONE	9.

Entrance Code **0**		
1.INTERIOR	4.VACANT	7.
2.REFUSAL	5.ESTIMATE	8.
3.INFORMED	6.	9.

Information Code **0**		
1.OWNER	4.AGENT	7.
2.RELATIVE	5.ESTIMATE	8.
3.TENANT	6.OTHER	9.

Date Inspected

Additions, Outbuildings & Improvements

Type	Year	Units	Grade	Cond	Phys.	Funct.	Sound Value
					%	%	
					%	%	
					%	%	
					%	%	
					%	%	
					%	%	
					%	%	
					%	%	
					%	%	
					%	%	

1.ONE STORY FRAM
2.TWO STORY FRAM
3.THREE STORY FR
4.1 & 1/2 STORY
5.1 & 3/4 STORY
6.2 & 1/2 STORY
21.OPEN FRAME POR
22.ENCL PCH/1SFR(
23.FRAME GARAGE
24.FRAME SHED
25.FRAME BAY WIND
26.1SFR OVERHANG
27.UNFIN BASEMENT
28.UNF ATTIC/LOFT
29.FINISHED ATTIC

Map Lot 014-004 | Account 489 | Location 28 SOUTH ST | Card 1 Of 1 | 5/29/2024

ELLSWORTH HOLDING, LLC
2402 ROUTE 2, SUITE G
HERMON ME 04401

B6204P133

Previous Owner
LEE ASSOCIATES
PO BOX 835

BLUE HILL ME 04614
Sale Date: 4/14/2014

Inspection Witnessed By:

X Date

No./Date	Description	Date Insp.

Notes:

3/6/20 - SECOND RETAIL UNIT NOW OPEN, CALL BLDG COMP.
3/7/19 RENTAL RETAIL SPACE ON LEFT SIDE STILL INC & UNFINISHED

Blue Hill

Property Data

Neighborhood	**4 NEIGHBORHOOD 4.**
Tree Growth Year	**0**
X Coordinate	**0**
Y Coordinate	**0**
Zone/Land Use	**21 COMMERCIAL USE**
Secondary Zone	
Topography	**1 LEVEL**

1.LEVEL 4.BELOW ST 7.ROUGH
2.ROLLING 5.LOW 8.
3.ABOVE ST 6.SWAMPY 9.

Utilities **4 DRILLED WELL 7 SEPTIC**

1.SUMMER 4.DR WELL 7.SEPTIC
2.WATER 5.DUG WELL 8.SPRING
3.SEWER 6.LAKE WTR 9.NONE

Street **1 PAVED**

1.PAVED 4.PROPOSED 7.
2.SEMI IMP 5. 8.
3.GRAVEL 6. 9.NONE

0

SPRINGWORK YEAR **0**

Sale Data

Sale Date	**4/14/2014**
Price	**298,000**
Sale Type	**2 LAND &**

1.LAND 4.MOBILE 7.
2.L & B 5.OTHER 8.
3.BUILDING 6. 9.

Financing **7 UNKNOWN.....**

1.CONVENT 4.SELLER 7.UNKNOWN
2.FHA/VA 5.PRIVATE 8.
3.ASSUMED 6.CASH 9.UNKNOWN

Validity **1 ARMS LENGTH**

1.VALID 4.SPLIT 7.RENOVATE
2.RELATED 5.PARTIAL 8.OTHER
3.DISTRESS 6.EXEMPT 9.

Verified **5 PUBLIC RECORD**

1.BUYER 4.AGENT 7.FAMILY
2.SELLER 5.PUB REC 8.OTHER
3.LENDER 6.MLS 9.CONFID

Assessment Record

Year	Land	Buildings	Exempt	Total
2011	140,400	124,000	0	264,400
2012	140,400	124,000	0	264,400
2013	119,300	105,400	0	224,700
2014	119,300	105,400	0	224,700
2015	119,300	105,400	0	224,700
2016	119,300	105,400	0	224,700
2017	119,300	105,400	0	224,700
2018	156,200	610,800	0	767,000
2019	156,200	610,800	0	767,000
2020	156,200	716,600	0	872,800
2021	156,200	716,600	0	872,800
2022	156,200	716,600	0	872,800
2023	156,200	716,600	0	872,800
2024	327,900	1,113,000	0	1,440,900

Land Data

Front Foot	Type	Effective Frontage	Effective Depth	Influence Factor	Influence Code
11.REGULAR LOT				%	
12.SECONDARY				%	
13.EXCESS FRONTAG				%	
14.REAR LAND				%	
15.MISCELLANEOUS				%	
				%	
				%	
Square Foot		**Square Feet**			
16.REGULAR LOT				%	
17.SECONDARY LOT				%	
18.EXCESS LAND				%	
19.CONDOMINIUM				%	
20.MISCELLANEOUS				%	
				%	
				%	
Fract. Acre		**Acreage/Sites**			
21.HOUSELOT(FRCT)	21	0.93		100 %	0
22.BASELOT(FRCT)				%	
23.REAR(FRCT)				%	
Acres				%	
24.HOUSELOT				%	
25.BASELOT				%	
26.FRONTAGE 1				%	
27.FRONTAGE 2				%	
28.REAR LAND 1				%	
29.REAR LAND 2				%	

Total Acreage 0.93

Influence Codes

1.USE
2.R/W
3.TOPOGRAPHY
4.SIZE
5.ACCESS
6.RESTRICTIONS
7.SHAPE
8.SEMI-IMPROVED
9.FRACTIONAL
Acres
30.REAR LAND 3
31.REAR LAND 4
32.PASTURE
33.CROP
34.HORTICUL I
35.HORTUCUL II
36.ORCHARD
37.SOFTWOOD
38.MIXED WOOD
39.HARDWOOD
40.WASTE
41.GRAVEL PIT
42.MOBILE HOME SI
43.CONDO SITE
44.EXTRA SET OF L
45.M H HOOK-UP
46.HOLE/SITE

Blue Hill

Map Lot 014-004 | Account 489 | Location 28 SOUTH ST | Card 1 Of 1 | 5/29/2024

Building Style		
1.CONV.	5.COLONIAL	9.CONDO
2.RANCH	6.SPLIT	10.
3.R RANCH	7.CONTEMP	11.
4.CAPE	8.COTTAGE	12.

Dwelling Units

Other Units

Stories		
1.1	4.1.5	7.3.5
2.2	5.1.75	8.4
3.3	6.2.5	9.

Exterior Walls		
1.WOOD	5.SHINGLE	9.OTHER
2.VIN/AL	6.BRK/STN	10.ALUM
3.COMPOS.	7.SINGLE	11.LOG
4.ASBESTOS	8.HARDY/CO	12.STONE

Roof Surface		
1.ASPHALT	4.COMPOSIT	7.ROLL
2.SLATE	5.WOOD	8.
3.METAL	6.OTHER	9.

SF Masonry Trim

Year Built

Year Remodeled

Foundation		
1.CONCRETE	4.WOOD	7.
2.C BLOCK	5.SLAB	8.
3.BR/STONE	6.PIERS	9.

Basement		
1.1/4 BMT	4.FULL BMT	7.
2.1/2 BMT	5.NONE	8.
3.3/4 BMT	6.	9.NONE

Bsmt Gar # Cars

Wet Basement		
1.DRY	4.DIRT FLR	7.
2.DAMP	5.	8.
3.WET	6.	9.

SF Bsmt Living

Fin Bsmt Grade

Heat Type		
1.HWBB	5.FWA	9.NO HEAT
2.HWCI	6.GRAVWA	10.
3.H PUMP	7.ELECTRIC	11.
4.RADIANT	8.FL/WALL	12.

Cool Type		
1.REFRIG	4.W&C AIR	7.
2.EVAPOR	5.	8.
3.H PUMP	6.	9.NONE

Kitchen Style		
1.MODERN	4.OBSOLETE	7.
2.TYPICAL	5.	8.
3.OLD TYPE	6.	9.NONE

Bath(s) Style		
1.MODERN	4.OBSOLETE	7.
2.TYPICAL	5.	8.
3.OLD TYPE	6.	9.NONE

Rooms

Bedrooms

Full Baths

Half Baths

Addn Fixtures

Fireplaces

TRIO

Layout		
1.TYPICAL	4.	7.
2.INADEQ	5.	8.
3.	6.	9.

Attic		
1.1/4 FIN	4.FULL FIN	7.
2.1/2 FIN	5.FL/STAIR	8.
3.3/4 FIN	6.	9.NONE

Insulation		
1.FULL	4.MINIMAL	7.
2.HEAVY	5.PARTIAL	8.
3.CAPPED	6.	9.NONE

Unfinished %

Grade & Factor		
1.E GRADE	4.B GRADE	7.AAA GRAD
2.D GRADE	5.A GRADE	8.M&S PRIC
3.C GRADE	6.AA GRADE	9.SAME

SQFT (Footprint)

Condition		
1.POOR	4.AVG	7.V G
2.FAIR	5.AVG+	8.EXC
3.AVG-	6.GOOD	9.SAME

Phys. % Good

Funct. % Good

Functional Code		
1.INCOMP	4.PL/HT	7.
2.OVERBLT	5.DAMAGE/D	8.
3.STYLE	6.	9.NONE

Econ. % Good

Economic Code		
0.None	3.NO POWER	7.
1.LOCATION	4.DAMAGE/D	8.
2.ENCROACH	9.NONE	9.

Entrance Code **0**		
1.INTERIOR	4.VACANT	7.
2.REFUSAL	5.ESTIMATE	8.
3.INFORMED	6.	9.

Information Code **0**		
1.OWNER	4.AGENT	7.
2.RELATIVE	5.ESTIMATE	8.
3.TENANT	6.OTHER	9.

Date Inspected

Additions, Outbuildings & Improvements

Type	Year	Units	Grade	Cond	Phys.	Funct.	Sound Value
227 M&S AVE D	2018	9360	3 100	4	0 %	100 %	
21 OPEN FRAME	2018	960	2 100	4	0 %	100 %	
					%	%	
					%	%	
					%	%	
					%	%	
					%	%	
					%	%	
					%	%	
					%	%	

1.ONE STORY FRAM
2.TWO STORY FRAM
3.THREE STORY FR
4.1 & 1/2 STORY
5.1 & 3/4 STORY
6.2 & 1/2 STORY
21.OPEN FRAME POR
22.ENCL PCH/1SFR(
23.FRAME GARAGE
24.FRAME SHED
25.FRAME BAY WIND
26.1SFR OVERHANG
27.UNFIN BASEMENT
28.UNF ATTIC/LOFT
29.FINISHED ATTIC

Map Lot 018-002 Account 490 Location 280 WEST TODDY LN Card 1 Of 1 5/29/2024

PATRICIA J CURTIS REVOCBALE TRUST
280 WEST TODDY LN
BLUE HILL ME 04614 5014

B1346P134 B5103P348

Property Data

Neighborhood **12 NEIGHBORHOOD 12.**

Tree Growth Year **0**

X Coordinate **0**

Y Coordinate **0**

Zone/Land Use **48 SHORELAND**

Secondary Zone

Topography **2 ROLLING**

1.LEVEL	4.BELOW ST	7.ROUGH
2.ROLLING	5.LOW	8.
3.ABOVE ST	6.SWAMPY	9.

Utilities **4 DRILLED WELL 7 SEPTIC**

1.SUMMER	4.DR WELL	7.SEPTIC
2.WATER	5.DUG WELL	8.SPRING
3.SEWER	6.LAKE WTR	9.NONE

Street **3 GRAVEL**

1.PAVED	4.PROPOSED	7.
2.SEMI IMP	5.	8.
3.GRAVEL	6.	9.NONE

0

SPRINGWORK YEAR **0**

Sale Data

Sale Date

Price

Sale Type

1.LAND	4.MOBILE	7.
2.L & B	5.OTHER	8.
3.BUILDING	6.	9.

Financing

1.CONVENT	4.SELLER	7.UNKNOWN
2.FHA/VA	5.PRIVATE	8.
3.ASSUMED	6.CASH	9.UNKNOWN

Validity

1.VALID	4.SPLIT	7.RENOVATE
2.RELATED	5.PARTIAL	8.OTHER
3.DISTRESS	6.EXEMPT	9.

Verified

1.BUYER	4.AGENT	7.FAMILY
2.SELLER	5.PUB REC	8.OTHER
3.LENDER	6.MLS	9.CONFID

Assessment Record

Year	Land	Buildings	Exempt	Total
2011	84,200	91,500	0	175,700
2012	84,200	91,500	0	175,700
2013	71,600	77,900	0	149,500
2014	71,600	77,900	0	149,500
2015	71,600	77,900	0	149,500
2016	71,600	77,900	0	149,500
2017	71,600	77,900	0	149,500
2018	71,600	77,900	0	149,500
2019	71,600	77,900	0	149,500
2020	71,600	77,900	0	149,500
2021	71,600	77,900	0	149,500
2022	71,600	77,900	0	149,500
2023	71,600	77,900	0	149,500
2024	265,200	151,400	0	416,600

Land Data

Front Foot	Type	Effective Frontage	Effective Depth	Influence Factor	Influence Code
11.REGULAR LOT				%	
12.SECONDARY				%	
13.EXCESS FRONTAG				%	
14.REAR LAND				%	
15.MISCELLANEOUS				%	
				%	
				%	
Square Foot		**Square Feet**			
16.REGULAR LOT				%	
17.SECONDARY LOT				%	
18.EXCESS LAND				%	
19.CONDOMINIUM				%	
20.MISCELLANEOUS				%	
				%	
				%	
Fract. Acre		**Acreage/Sites**			
21.HOUSELOT(FRCT)	21	0.50		100 %	0
22.BASELOT(FRCT)				%	
23.REAR(FRCT)				%	
Acres				%	
24.HOUSELOT				%	
25.BASELOT				%	
26.FRONTAGE 1				%	
27.FRONTAGE 2				%	
28.REAR LAND 1				%	
29.REAR LAND 2				%	

Total Acreage 0.50

Influence Codes

1.USE
2.R/W
3.TOPOGRAPHY
4.SIZE
5.ACCESS
6.RESTRICTIONS
7.SHAPE
8.SEMI-IMPROVED
9.FRACTIONAL
Acres
30.REAR LAND 3
31.REAR LAND 4
32.PASTURE
33.CROP
34.HORTICUL I
35.HORTUCUL II
36.ORCHARD
37.SOFTWOOD
38.MIXED WOOD
39.HARDWOOD
40.WASTE
41.GRAVEL PIT
42.MOBILE HOME SI
43.CONDO SITE
44.EXTRA SET OF L
45.M H HOOK-UP
46.HOLE/SITE

Inspection Witnessed By:

X Date

No./Date	Description	Date Insp.

Notes:

1/11/17 REV VAC CHANGE MTL ROOF

Blue Hill

Blue Hill

Map Lot 018-002 | Account 490 | Location 280 WEST TODDY LN | Card 1 Of 1 | 5/29/2024

Building Style	**1 CONVENTIONAL**		
1.CONV.	5.COLONIAL	9.CONDO	
2.RANCH	6.SPLIT	10.	
3.R RANCH	7.CONTEMP	11.	
4.CAPE	8.COTTAGE	12.	
Dwelling Units	**1**		
Other Units	**0**		
Stories	**1 ONE STORY**		
1.1	4.1.5	7.3.5	
2.2	5.1.75	8.4	
3.3	6.2.5	9.	
Exterior Walls	**1 WOOD SIDING**		
1.WOOD	5.SHINGLE	9.OTHER	
2.VIN/AL	6.BRK/STN	10.ALUM	
3.COMPOS.	7.SINGLE	11.LOG	
4.ASBESTOS	8.HARDY/CO	12.STONE	
Roof Surface	**3 METAL**		
1.ASPHALT	4.COMPOSIT	7.ROLL	
2.SLATE	5.WOOD	8.	
3.METAL	6.OTHER	9.	
SF Masonry Trim	**0**		
	0		
	0		
Year Built	**1968**		
Year Remodeled	**0**		
Foundation	**6 PIERS**		
1.CONCRETE	4.WOOD	7.	
2.C BLOCK	5.SLAB	8.	
3.BR/STONE	6.PIERS	9.	
Basement	**9 NO BASEMENT**		
1.1/4 BMT	4.FULL BMT	7.	
2.1/2 BMT	5.NONE	8.	
3.3/4 BMT	6.	9.NONE	
Bsmt Gar # Cars	**0**		
Wet Basement	**9 NO BASEMENT**		
1.DRY	4.DIRT FLR	7.	
2.DAMP	5.	8.	
3.WET	6.	9.	

SF Bsmt Living	**0**		
Fin Bsmt Grade	**0 0**		
	0		
Heat Type	**100%**	**5 FORCED WARM AIR**	
1.HWBB	5.FWA	9.NO HEAT	
2.HWCI	6.GRAVWA	10.	
3.H PUMP	7.ELECTRIC	11.	
4.RADIANT	8.FL/WALL	12.	
Cool Type	**0%**	**9 NONE**	
1.REFRIG	4.W&C AIR	7.	
2.EVAPOR	5.	8.	
3.H PUMP	6.	9.NONE	
Kitchen Style	**2 TYPICAL**		
1.MODERN	4.OBSOLETE	7.	
2.TYPICAL	5.	8.	
3.OLD TYPE	6.	9.NONE	
Bath(s) Style	**2 TYPICAL BATH(S)**		
1.MODERN	4.OBSOLETE	7.	
2.TYPICAL	5.	8.	
3.OLD TYPE	6.	9.NONE	
# Rooms	**0**		
# Bedrooms	**0**		
# Full Baths	**2**		
# Half Baths	**0**		
# Addn Fixtures	**0**		
# Fireplaces	**0**		

TRIO

Layout	**1 TYPICAL**		
1.TYPICAL	4.	7.	
2.INADEQ	5.	8.	
3.	6.	9.	
Attic	**9 NONE**		
1.1/4 FIN	4.FULL FIN	7.	
2.1/2 FIN	5.FL/STAIR	8.	
3.3/4 FIN	6.	9.NONE	
Insulation	**1 FULL**		
1.FULL	4.MINIMAL	7.	
2.HEAVY	5.PARTIAL	8.	
3.CAPPED	6.	9.NONE	
Unfinished %	**0%**		
Grade & Factor	**2 D 100%**		
1.E GRADE	4.B GRADE	7.AAA GRAD	
2.D GRADE	5.A GRADE	8.M&S PRIC	
3.C GRADE	6.AA GRADE	9.SAME	
SQFT (Footprint)	**792**		
Condition	**4 AVERAGE**		
1.POOR	4.AVG	7.V G	
2.FAIR	5.AVG+	8.EXC	
3.AVG-	6.GOOD	9.SAME	
Phys. % Good	**0%**		
Funct. % Good	**100%**		
Functional Code	**9 NONE**		
1.INCOMP	4.PL/HT	7.	
2.OVERBLT	5.DAMAGE/D	8.	
3.STYLE	6.	9.NONE	
Econ. % Good	**100%**		
Economic Code	**NONE**		
0.None	3.NO POWER	7.	
1.LOCATION	4.DAMAGE/D	8.	
2.ENCROACH	9.NONE	9.	
Entrance Code	**0**		
1.INTERIOR	4.VACANT	7.	
2.REFUSAL	5.ESTIMATE	8.	
3.INFORMED	6.	9.	
Information Code	**0**		
1.OWNER	4.AGENT	7.	
2.RELATIVE	5.ESTIMATE	8.	
3.TENANT	6.OTHER	9.	





Date Inspected

Additions, Outbuildings & Improvements

Type	Year	Units	Grade	Cond	Phys.	Funct.	Sound Value
21 OPEN FRAME	0	48	0 0	0	0 %	0 %	
68 DECK	0	48	0 0	0	0 %	0 %	
1 ONE STORY	2000	254	0 0	4	0 %	100 %	
57 GARAGE (DET)	2000	768	3 100	4	0 %	100 %	
24 FRAME SHED	0				%	%	500
68 DECK	0	168	0 0	0	0 %	0 %	
					%	%	
					%	%	
					%	%	
					%	%	

1.ONE STORY FRAM
2.TWO STORY FRAM
3.THREE STORY FR
4.1 & 1/2 STORY
5.1 & 3/4 STORY
6.2 & 1/2 STORY
21.OPEN FRAME POR
22.ENCL PCH/1SFR(
23.FRAME GARAGE
24.FRAME SHED
25.FRAME BAY WIND
26.1SFR OVERHANG
27.UNFIN BASEMENT
28.UNF ATTIC/LOFT
29.FINISHED ATTIC

Map Lot 028-023 | Account 491 | Location 20 BILLINGSFIELD LN | Card 1 Of 1 | 5/29/2024

CURTIS, JONATHAN
C/O DORIS CURTIS
20 BILLINGSFIELD LANE
BLUE HILL ME 04614

B3407P166

Previous Owner
CURTIS, ROBERT
POB 720

BLUE HILL ME 04614

Inspection Witnessed By:

X Date

No./Date	Description	Date Insp.

Notes:
1/21/10-REVIEW-W/MR OUTSIDE-ADD SV CANOPY

Blue Hill

Property Data

Neighborhood **1 NEIGHBORHOOD 1.**

Tree Growth Year **0**

X Coordinate **0**

Y Coordinate **0**

Zone/Land Use **11 RESIDENTIAL**

Secondary Zone

Topography **2 ROLLING**

1.LEVEL	4.BELOW ST	7.ROUGH
2.ROLLING	5.LOW	8.
3.ABOVE ST	6.SWAMPY	9.

Utilities **4 DRILLED WELL 7 SEPTIC**

1.SUMMER	4.DR WELL	7.SEPTIC
2.WATER	5.DUG WELL	8.SPRING
3.SEWER	6.LAKE WTR	9.NONE

Street **1 PAVED**

1.PAVED	4.PROPOSED	7.
2.SEMI IMP	5.	8.
3.GRAVEL	6.	9.NONE

0

SPRINGWORK YEAR **0**

Sale Data

Sale Date

Price

Sale Type

1.LAND	4.MOBILE	7.
2.L & B	5.OTHER	8.
3.BUILDING	6.	9.

Financing

1.CONVENT	4.SELLER	7.UNKNOWN
2.FHA/VA	5.PRIVATE	8.
3.ASSUMED	6.CASH	9.UNKNOWN

Validity

1.VALID	4.SPLIT	7.RENOVATE
2.RELATED	5.PARTIAL	8.OTHER
3.DISTRESS	6.EXEMPT	9.

Verified

1.BUYER	4.AGENT	7.FAMILY
2.SELLER	5.PUB REC	8.OTHER
3.LENDER	6.MLS	9.CONFID

Assessment Record

Year	Land	Buildings	Exempt	Total
2011	45,400	110,600	10,000	146,000
2012	45,400	110,600	10,000	146,000
2013	38,600	94,100	10,000	122,700
2014	38,600	94,100	10,000	122,700
2015	38,600	94,100	10,000	122,700
2016	38,600	94,100	15,000	117,700
2017	38,600	94,100	20,000	112,700
2018	38,600	94,100	20,000	112,700
2019	38,600	94,100	19,600	113,100
2020	38,600	94,100	24,500	108,200
2021	38,600	94,100	24,000	108,700
2022	38,600	94,100	23,500	109,200
2023	38,600	94,100	20,250	112,450
2024	79,600	168,000	25,000	222,600

Land Data

Front Foot	Type	Effective Frontage	Effective Depth	Influence Factor	Influence Code
11.REGULAR LOT				%	
12.SECONDARY				%	
13.EXCESS FRONTAG				%	
14.REAR LAND				%	
15.MISCELLANEOUS				%	
				%	
				%	
Square Foot		**Square Feet**			
16.REGULAR LOT				%	
17.SECONDARY LOT				%	
18.EXCESS LAND				%	
19.CONDOMINIUM				%	
20.MISCELLANEOUS				%	
				%	
				%	
Fract. Acre		**Acreage/Sites**			
21.HOUSELOT(FRCT)	21	0.80		100 %	0
22.BASELOT(FRCT)	28	1.20		100 %	0
23.REAR(FRCT)				%	
Acres				%	
24.HOUSELOT				%	
25.BASELOT				%	
26.FRONTAGE 1				%	
27.FRONTAGE 2				%	
28.REAR LAND 1				%	
29.REAR LAND 2				%	

Total Acreage 2.00

Influence Codes

1.USE
2.R/W
3.TOPOGRAPHY
4.SIZE
5.ACCESS
6.RESTRICTIONS
7.SHAPE
8.SEMI-IMPROVED
9.FRACTIONAL
Acres
30.REAR LAND 3
31.REAR LAND 4
32.PASTURE
33.CROP
34.HORTICUL I
35.HORTUCUL II
36.ORCHARD
37.SOFTWOOD
38.MIXED WOOD
39.HARDWOOD
40.WASTE
41.GRAVEL PIT
42.MOBILE HOME SI
43.CONDO SITE
44.EXTRA SET OF L
45.M H HOOK-UP
46.HOLE/SITE

Blue Hill

Map Lot 028-023 | Account 491 | Location 20 BILLINGSFIELD LN | Card 1 Of 1 | 5/29/2024

Building Style	**4 CAPE**	
1.CONV.	5.COLONIAL	9.CONDO
2.RANCH	6.SPLIT	10.
3.R RANCH	7.CONTEMP	11.
4.CAPE	8.COTTAGE	12.
Dwelling Units	**1**	
Other Units	**0**	
Stories	**1 ONE STORY**	
1.1	4.1.5	7.3.5
2.2	5.1.75	8.4
3.3	6.2.5	9.
Exterior Walls	**2 VINYL/ALUMINUM**	
1.WOOD	5.SHINGLE	9.OTHER
2.VIN/AL	6.BRK/STN	10.ALUM
3.COMPOS.	7.SINGLE	11.LOG
4.ASBESTOS	8.HARDY/CO	12.STONE
Roof Surface	**1 ASPHALT SHINGLES**	
1.ASPHALT	4.COMPOSIT	7.ROLL
2.SLATE	5.WOOD	8.
3.METAL	6.OTHER	9.
SF Masonry Trim	**0**	
	0	
	0	
Year Built	**1860**	
Year Remodeled	**0**	
Foundation	**3 BRICK &/OR STONE**	
1.CONCRETE	4.WOOD	7.
2.C BLOCK	5.SLAB	8.
3.BR/STONE	6.PIERS	9.
Basement	**1 1/4 BASEMENT**	
1.1/4 BMT	4.FULL BMT	7.
2.1/2 BMT	5.NONE	8.
3.3/4 BMT	6.	9.NONE
Bsmt Gar # Cars	**0**	
Wet Basement	**2 DAMP BASEMENT**	
1.DRY	4.DIRT FLR	7.
2.DAMP	5.	8.
3.WET	6.	9.

SF Bsmt Living	**0**	
Fin Bsmt Grade	**0 0**	
	0	
Heat Type	**100%**	**5 FORCED WARM AIR**
1.HWBB	5.FWA	9.NO HEAT
2.HWCI	6.GRAVWA	10.
3.H PUMP	7.ELECTRIC	11.
4.RADIANT	8.FL/WALL	12.
Cool Type	**0%**	**9 NONE**
1.REFRIG	4.W&C AIR	7.
2.EVAPOR	5.	8.
3.H PUMP	6.	9.NONE
Kitchen Style	**2 TYPICAL**	
1.MODERN	4.OBSOLETE	7.
2.TYPICAL	5.	8.
3.OLD TYPE	6.	9.NONE
Bath(s) Style	**2 TYPICAL BATH(S)**	
1.MODERN	4.OBSOLETE	7.
2.TYPICAL	5.	8.
3.OLD TYPE	6.	9.NONE
# Rooms	**0**	
# Bedrooms	**0**	
# Full Baths	**1**	
# Half Baths	**0**	
# Addn Fixtures	**0**	
# Fireplaces	**0**	

TRIO

Layout	**1 TYPICAL**	
1.TYPICAL	4.	7.
2.INADEQ	5.	8.
3.	6.	9.
Attic	**4 FULL FINISHED**	
1.1/4 FIN	4.FULL FIN	7.
2.1/2 FIN	5.FL/STAIR	8.
3.3/4 FIN	6.	9.NONE
Insulation	**1 FULL**	
1.FULL	4.MINIMAL	7.
2.HEAVY	5.PARTIAL	8.
3.CAPPED	6.	9.NONE
Unfinished %	**0%**	
Grade & Factor	**2 D 110%**	
1.E GRADE	4.B GRADE	7.AAA GRAD
2.D GRADE	5.A GRADE	8.M&S PRIC
3.C GRADE	6.AA GRADE	9.SAME
SQFT (Footprint)	**748**	
Condition	**5 ABOVE AVERAGE**	
1.POOR	4.AVG	7.V G
2.FAIR	5.AVG+	8.EXC
3.AVG-	6.GOOD	9.SAME
Phys. % Good	**0%**	
Funct. % Good	**100%**	
Functional Code	**9 NONE**	
1.INCOMP	4.PL/HT	7.
2.OVERBLT	5.DAMAGE/D	8.
3.STYLE	6.	9.NONE
Econ. % Good	**100%**	
Economic Code	**NONE**	
0.None	3.NO POWER	7.
1.LOCATION	4.DAMAGE/D	8.
2.ENCROACH	9.NONE	9.
Entrance Code	**0**	
1.INTERIOR	4.VACANT	7.
2.REFUSAL	5.ESTIMATE	8.
3.INFORMED	6.	9.
Information Code	**0**	
1.OWNER	4.AGENT	7.
2.RELATIVE	5.ESTIMATE	8.
3.TENANT	6.OTHER	9.

Date Inspected

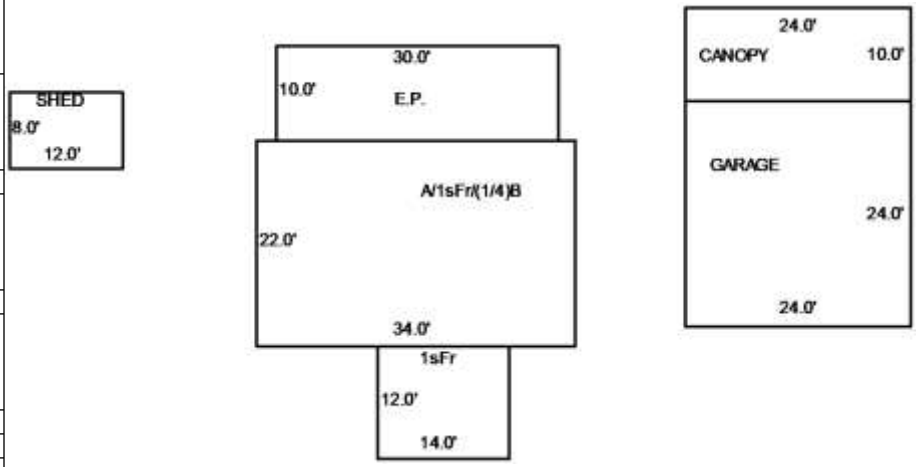

Additions, Outbuildings & Improvements

Type	Year	Units	Grade	Cond	Phys.	Funct.	Sound Value
22 ENCL	0	300	0 0	0	0 %	0 %	
1 ONE STORY	2004	168	9 100	4	0 %	100 %	
24 FRAME SHED	0				%	%	500
57 GARAGE (DET)	2004	576	2 100	3	0 %	100 %	
61	0				%	%	400
					%	%	
					%	%	
					%	%	
					%	%	
					%	%	

1.ONE STORY FRAM
2.TWO STORY FRAM
3.THREE STORY FR
4.1 & 1/2 STORY
5.1 & 3/4 STORY
6.2 & 1/2 STORY
21.OPEN FRAME POR
22.ENCL PCH/1SFR(
23.FRAME GARAGE
24.FRAME SHED
25.FRAME BAY WIND
26.1SFR OVERHANG
27.UNFIN BASEMENT
28.UNF ATTIC/LOFT
29.FINISHED ATTIC

Map Lot 016-052 Account 492 Location 162 MAIN ST Card 1 Of 1 5/29/2024

CURTIS, CLINTON
PO BOX 720
BLUE HILL ME 04614

B3266P7 B5439P68

Previous Owner
CURTIS, ROBERT
CURTIS, CLINTON
PO BOX 720
BLUE HILL ME 04614
Sale Date: 6/24/2010

Inspection Witnessed By:

X Date

No./Date	Description	Date Insp.

Notes:

3/20/09 W/CONRACTOR BLDNG NOW ON CONCRETE FROSTWALL ADJ CONDT OLD SMALL SHED GONE AND ADD NEW SHED ADD 1/2 BATH IN OLD SHED. '11 PER DEED ADJ ACERAGE.
3/14/11- REV. CLOSED VAC. N/C.

Blue Hill

Property Data

Neighborhood **6 NEIGHBORHOOD 6.**

Tree Growth Year **0**

X Coordinate **0**

Y Coordinate **0**

Zone/Land Use **21 COMMERCIAL USE**

Secondary Zone

Topography **1 LEVEL**

1.LEVEL 4.BELOW ST 7.ROUGH
2.ROLLING 5.LOW 8.
3.ABOVE ST 6.SWAMPY 9.

Utilities **4 DRILLED WELL 3 PUBLIC SEWER**

1.SUMMER 4.DR WELL 7.SEPTIC
2.WATER 5.DUG WELL 8.SPRING
3.SEWER 6.LAKE WTR 9.NONE

Street **1 PAVED**

1.PAVED 4.PROPOSED 7.
2.SEMI IMP 5. 8.
3.GRAVEL 6. 9.NONE

0

SPRINGWORK YEAR **0**

Sale Data

Sale Date **6/24/2010**

Price

Sale Type **2 LAND &**

1.LAND 4.MOBILE 7.
2.L & B 5.OTHER 8.
3.BUILDING 6. 9.

Financing **9 UNKNOWN**

1.CONVENT 4.SELLER 7.UNKNOWN
2.FHA/VA 5.PRIVATE 8.
3.ASSUMED 6.CASH 9.UNKNOWN

Validity **2 RELATED PARTIES**

1.VALID 4.SPLIT 7.RENOVATE
2.RELATED 5.PARTIAL 8.OTHER
3.DISTRESS 6.EXEMPT 9.

Verified **5 PUBLIC RECORD**

1.BUYER 4.AGENT 7.FAMILY
2.SELLER 5.PUB REC 8.OTHER
3.LENDER 6.MLS 9.CONFID

Assessment Record

Year	Land	Buildings	Exempt	Total
2011	209,900	72,900	0	282,800
2012	209,900	72,900	0	282,800
2013	178,400	62,000	0	240,400
2014	178,400	62,000	0	240,400
2015	178,400	62,000	0	240,400
2016	178,400	62,000	0	240,400
2017	178,400	62,000	0	240,400
2018	178,400	62,000	0	240,400
2019	178,400	62,000	0	240,400
2020	178,400	62,000	0	240,400
2021	178,400	62,000	0	240,400
2022	178,400	62,000	0	240,400
2023	178,400	62,000	0	240,400
2024	170,500	101,500	0	272,000

Land Data

Front Foot	Type	Effective Frontage	Effective Depth	Influence Factor	Influence Code
11.REGULAR LOT				%	
12.SECONDARY				%	
13.EXCESS FRONTAG				%	
14.REAR LAND				%	
15.MISCELLANEOUS				%	
				%	
				%	
Square Foot		**Square Feet**			
16.REGULAR LOT				%	
17.SECONDARY LOT				%	
18.EXCESS LAND				%	
19.CONDOMINIUM				%	
20.MISCELLANEOUS				%	
				%	
				%	
Fract. Acre		**Acreage/Sites**			
21.HOUSELOT(FRCT)	21	0.25		100 %	0
22.BASELOT(FRCT)	28	0.09		100 %	0
23.REAR(FRCT)				%	
Acres				%	
24.HOUSELOT				%	
25.BASELOT				%	
26.FRONTAGE 1				%	
27.FRONTAGE 2				%	
28.REAR LAND 1				%	
29.REAR LAND 2				%	

Total Acreage 0.34

Influence Codes

1.USE
2.R/W
3.TOPOGRAPHY
4.SIZE
5.ACCESS
6.RESTRICTIONS
7.SHAPE
8.SEMI-IMPROVED
9.FRACTIONAL
Acres
30.REAR LAND 3
31.REAR LAND 4
32.PASTURE
33.CROP
34.HORTICUL I
35.HORTUCUL II
36.ORCHARD
37.SOFTWOOD
38.MIXED WOOD
39.HARDWOOD
40.WASTE
41.GRAVEL PIT
42.MOBILE HOME SI
43.CONDO SITE
44.EXTRA SET OF L
45.M H HOOK-UP
46.HOLE/SITE

Blue Hill

Map Lot 016-052 | Account 492 | Location 162 MAIN ST | Card 1 Of 1 | 5/29/2024

Building Style	**1 CONVENTIONAL**	
1.CONV.	5.COLONIAL	9.CONDO
2.RANCH	6.SPLIT	10.
3.R RANCH	7.CONTEMP	11.
4.CAPE	8.COTTAGE	12.
Dwelling Units	**0**	
Other Units	**1**	
Stories	**1 ONE STORY**	
1.1	4.1.5	7.3.5
2.2	5.1.75	8.4
3.3	6.2.5	9.
Exterior Walls	**5 SHINGLE**	
1.WOOD	5.SHINGLE	9.OTHER
2.VIN/AL	6.BRK/STN	10.ALUM
3.COMPOS.	7.SINGLE	11.LOG
4.ASBESTOS	8.HARDY/CO	12.STONE
Roof Surface	**1 ASPHALT SHINGLES**	
1.ASPHALT	4.COMPOSIT	7.ROLL
2.SLATE	5.WOOD	8.
3.METAL	6.OTHER	9.
SF Masonry Trim	**0**	
	0	
	0	
Year Built	**1**	
Year Remodeled	**0**	
Foundation	**1 CONCRETE**	
1.CONCRETE	4.WOOD	7.
2.C BLOCK	5.SLAB	8.
3.BR/STONE	6.PIERS	9.
Basement	**9 NO BASEMENT**	
1.1/4 BMT	4.FULL BMT	7.
2.1/2 BMT	5.NONE	8.
3.3/4 BMT	6.	9.NONE
Bsmt Gar # Cars	**0**	
Wet Basement	**9 NO BASEMENT**	
1.DRY	4.DIRT FLR	7.
2.DAMP	5.	8.
3.WET	6.	9.

SF Bsmt Living	**0**	
Fin Bsmt Grade	**0 0**	
	0	
Heat Type	**100%**	**8 FLOOR/WALL UNIT**
1.HWBB	5.FWA	9.NO HEAT
2.HWCI	6.GRAVWA	10.
3.H PUMP	7.ELECTRIC	11.
4.RADIANT	8.FL/WALL	12.
Cool Type	**0%**	**9 NONE**
1.REFRIG	4.W&C AIR	7.
2.EVAPOR	5.	8.
3.H PUMP	6.	9.NONE
Kitchen Style	**9 NONE**	
1.MODERN	4.OBSOLETE	7.
2.TYPICAL	5.	8.
3.OLD TYPE	6.	9.NONE
Bath(s) Style	**2 TYPICAL BATH(S)**	
1.MODERN	4.OBSOLETE	7.
2.TYPICAL	5.	8.
3.OLD TYPE	6.	9.NONE
# Rooms	**0**	
# Bedrooms	**0**	
# Full Baths	**0**	
# Half Baths	**1**	
# Addn Fixtures	**2**	
# Fireplaces	**0**	

TRIO

Layout	**1 TYPICAL**	
1.TYPICAL	4.	7.
2.INADEQ	5.	8.
3.	6.	9.
Attic	**9 NONE**	
1.1/4 FIN	4.FULL FIN	7.
2.1/2 FIN	5.FL/STAIR	8.
3.3/4 FIN	6.	9.NONE
Insulation	**9 NONE**	
1.FULL	4.MINIMAL	7.
2.HEAVY	5.PARTIAL	8.
3.CAPPED	6.	9.NONE
Unfinished %	**0%**	
Grade & Factor	**3 C 100%**	
1.E GRADE	4.B GRADE	7.AAA GRAD
2.D GRADE	5.A GRADE	8.M&S PRIC
3.C GRADE	6.AA GRADE	9.SAME
SQFT (Footprint)	**772**	
Condition	**6 GOOD**	
1.POOR	4.AVG	7.V G
2.FAIR	5.AVG+	8.EXC
3.AVG-	6.GOOD	9.SAME
Phys. % Good	**0%**	
Funct. % Good	**100%**	
Functional Code	**9 NONE**	
1.INCOMP	4.PL/HT	7.
2.OVERBLT	5.DAMAGE/D	8.
3.STYLE	6.	9.NONE
Econ. % Good	**100%**	
Economic Code	**NONE**	
0.None	3.NO POWER	7.
1.LOCATION	4.DAMAGE/D	8.
2.ENCROACH	9.NONE	9.
Entrance Code	**0**	
1.INTERIOR	4.VACANT	7.
2.REFUSAL	5.ESTIMATE	8.
3.INFORMED	6.	9.
Information Code	**0**	
1.OWNER	4.AGENT	7.
2.RELATIVE	5.ESTIMATE	8.
3.TENANT	6.OTHER	9.

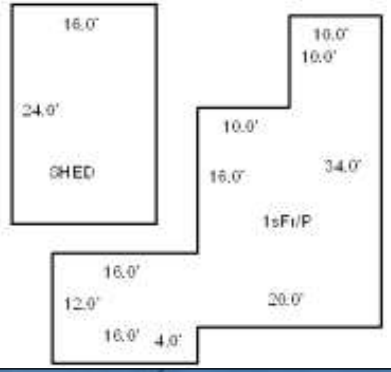

Date Inspected

Additions, Outbuildings & Improvements

Type	Year	Units	Grade	Cond	Phys.	Funct.	Sound Value
24 FRAME SHED	1	384	2 100	6	0 %	75 %	
24 FRAME SHED	2008	308	2 100	4	0 %	100 %	
					%	%	
					%	%	
					%	%	
					%	%	
					%	%	
					%	%	
					%	%	
					%	%	

1.ONE STORY FRAM
2.TWO STORY FRAM
3.THREE STORY FR
4.1 & 1/2 STORY
5.1 & 3/4 STORY
6.2 & 1/2 STORY
21.OPEN FRAME POR
22.ENCL PCH/1SFR(
23.FRAME GARAGE
24.FRAME SHED
25.FRAME BAY WIND
26.1SFR OVERHANG
27.UNFIN BASEMENT
28.UNF ATTIC/LOFT
29.FINISHED ATTIC

Map Lot 005-007 Account 493 Location 31 WOODS POINT RD Card 1 Of 2 5/29/2024

WOODS POINT NOMINEE TRUST
C/O ELSIE S WILMERDING
101 CHESTNUT ST APT E
BOSTON MA 02108

B5522P1

Previous Owner
WILMERDING, ELSIE
WILMERDING, ELIZA,MICHAEL, PATRICK
7 WEST HILL PLACE
BOSTON MA 02114
Sale Date: 11/09/2010

Inspection Witnessed By:

X Date

No./Date	Description	Date Insp.

Notes:

3/26/24 NAH ADD 1sFr, ADJ OP
3/4/20-VAC. ADD 1sFr ADDITION CD#2
2/15/19-REV VAC ADD LI'S
2/11/15 REV ADJ SIZE OF DECKS ON CARD 2
7/1/08 W/PAINTER CARD 2 COMPLETE LIST CARD 1 INC AND ADD W.D.'S AND O.P.
3/20/2009-VACANT- CARD #1 IS COMPLETE
3/17/11 REV NAH N/C

Blue Hill

Property Data

Neighborhood **3 NEIGHBORHOOD 3.**

Tree Growth Year **0**

X Coordinate **0**

Y Coordinate **0**

Zone/Land Use **48 SHORELAND**

Secondary Zone

Topography **2 ROLLING**

1.LEVEL	4.BELOW ST	7.ROUGH
2.ROLLING	5.LOW	8.
3.ABOVE ST	6.SWAMPY	9.

Utilities **4 DRILLED WELL 7 SEPTIC**

1.SUMMER	4.DR WELL	7.SEPTIC
2.WATER	5.DUG WELL	8.SPRING
3.SEWER	6.LAKE WTR	9.NONE

Street **1 PAVED**

1.PAVED	4.PROPOSED	7.
2.SEMI IMP	5.	8.
3.GRAVEL	6.	9.NONE

0

SPRINGWORK YEAR **0**

Sale Data

Sale Date **11/09/2010**

Price

Sale Type **2 LAND &**

1.LAND	4.MOBILE	7.
2.L & B	5.OTHER	8.
3.BUILDING	6.	9.

Financing **7 UNKNOWN.....**

1.CONVENT	4.SELLER	7.UNKNOWN
2.FHA/VA	5.PRIVATE	8.
3.ASSUMED	6.CASH	9.UNKNOWN

Validity **2 RELATED PARTIES**

1.VALID	4.SPLIT	7.RENOVATE
2.RELATED	5.PARTIAL	8.OTHER
3.DISTRESS	6.EXEMPT	9.

Verified **8 OTHER SOURCE**

1.BUYER	4.AGENT	7.FAMILY
2.SELLER	5.PUB REC	8.OTHER
3.LENDER	6.MLS	9.CONFID

Assessment Record

Year	Land	Buildings	Exempt	Total
2011	715,600	188,800	0	904,400
2012	715,600	188,800	0	904,400
2013	608,300	160,500	0	768,800
2014	608,300	160,500	0	768,800
2015	608,300	160,500	0	768,800
2016	608,300	160,500	0	768,800
2017	608,300	160,500	0	768,800
2018	608,300	160,500	0	768,800
2019	621,000	160,500	0	781,500
2020	621,000	160,500	0	781,500
2021	621,000	160,500	0	781,500
2022	621,000	160,500	0	781,500
2023	621,000	160,500	0	781,500
2024	816,800	291,700	0	1,108,500

Land Data

Front Foot	Type	Effective Frontage	Effective Depth	Influence Factor	Influence Code
11.REGULAR LOT				%	
12.SECONDARY				%	
13.EXCESS FRONTAG				%	
14.REAR LAND				%	
15.MISCELLANEOUS				%	
				%	
				%	
Square Foot		**Square Feet**			
16.REGULAR LOT				%	
17.SECONDARY LOT				%	
18.EXCESS LAND				%	
19.CONDOMINIUM				%	
20.MISCELLANEOUS				%	
				%	
				%	
Fract. Acre		**Acreage/Sites**			
21.HOUSELOT(FRCT)	24	1.00		100 %	0
22.BASELOT(FRCT)	26	0.24		100 %	0
23.REAR(FRCT)	28	0.76		100 %	0
Acres				%	
24.HOUSELOT				%	
25.BASELOT				%	
26.FRONTAGE 1				%	
27.FRONTAGE 2				%	
28.REAR LAND 1					
29.REAR LAND 2					

Total Acreage 2.00

Influence Codes

1.USE
2.R/W
3.TOPOGRAPHY
4.SIZE
5.ACCESS
6.RESTRICTIONS
7.SHAPE
8.SEMI-IMPROVED
9.FRACTIONAL
Acres
30.REAR LAND 3
31.REAR LAND 4
32.PASTURE
33.CROP
34.HORTICUL I
35.HORTUCUL II
36.ORCHARD
37.SOFTWOOD
38.MIXED WOOD
39.HARDWOOD
40.WASTE
41.GRAVEL PIT
42.MOBILE HOME SI
43.CONDO SITE
44.EXTRA SET OF L
45.M H HOOK-UP
46.HOLE/SITE

Blue Hill

Map Lot 005-007 | Account 493 | Location 31 WOODS POINT RD | Card 1 Of 2 | 5/29/2024

Building Style	**1 CONVENTIONAL**	
1.CONV.	5.COLONIAL	9.CONDO
2.RANCH	6.SPLIT	10.
3.R RANCH	7.CONTEMP	11.
4.CAPE	8.COTTAGE	12.
Dwelling Units	**1**	
Other Units	**0**	
Stories	**1 ONE STORY**	
1.1	4.1.5	7.3.5
2.2	5.1.75	8.4
3.3	6.2.5	9.
Exterior Walls	**5 SHINGLE**	
1.WOOD	5.SHINGLE	9.OTHER
2.VIN/AL	6.BRK/STN	10.ALUM
3.COMPOS.	7.SINGLE	11.LOG
4.ASBESTOS	8.HARDY/CO	12.STONE
Roof Surface	**5 WOOD SHINGLES**	
1.ASPHALT	4.COMPOSIT	7.ROLL
2.SLATE	5.WOOD	8.
3.METAL	6.OTHER	9.
SF Masonry Trim	**0**	
	0	
	0	
Year Built	**2006**	
Year Remodeled	**0**	
Foundation	**1 CONCRETE**	
1.CONCRETE	4.WOOD	7.
2.C BLOCK	5.SLAB	8.
3.BR/STONE	6.PIERS	9.
Basement	**4 FULL BASEMENT**	
1.1/4 BMT	4.FULL BMT	7.
2.1/2 BMT	5.NONE	8.
3.3/4 BMT	6.	9.NONE
Bsmt Gar # Cars	**0**	
Wet Basement	**1 DRY BASEMENT**	
1.DRY	4.DIRT FLR	7.
2.DAMP	5.	8.
3.WET	6.	9.

SF Bsmt Living	**0**	
Fin Bsmt Grade	**0 0**	
	0	
Heat Type	**100%**	**5 FORCED WARM AIR**
1.HWBB	5.FWA	9.NO HEAT
2.HWCI	6.GRAVWA	10.
3.H PUMP	7.ELECTRIC	11.
4.RADIANT	8.FL/WALL	12.
Cool Type	**0%**	**9 NONE**
1.REFRIG	4.W&C AIR	7.
2.EVAPOR	5.	8.
3.H PUMP	6.	9.NONE
Kitchen Style	**2 TYPICAL**	
1.MODERN	4.OBSOLETE	7.
2.TYPICAL	5.	8.
3.OLD TYPE	6.	9.NONE
Bath(s) Style	**2 TYPICAL BATH(S)**	
1.MODERN	4.OBSOLETE	7.
2.TYPICAL	5.	8.
3.OLD TYPE	6.	9.NONE
# Rooms	**0**	
# Bedrooms	**0**	
# Full Baths	**1**	
# Half Baths	**0**	
# Addn Fixtures	**0**	
# Fireplaces	**1**	

TRIO

Layout	**1 TYPICAL**	
1.TYPICAL	4.	7.
2.INADEQ	5.	8.
3.	6.	9.
Attic	**9 NONE**	
1.1/4 FIN	4.FULL FIN	7.
2.1/2 FIN	5.FL/STAIR	8.
3.3/4 FIN	6.	9.NONE
Insulation	**1 FULL**	
1.FULL	4.MINIMAL	7.
2.HEAVY	5.PARTIAL	8.
3.CAPPED	6.	9.NONE
Unfinished %	**0%**	
Grade & Factor	**5 A 100%**	
1.E GRADE	4.B GRADE	7.AAA GRAD
2.D GRADE	5.A GRADE	8.M&S PRIC
3.C GRADE	6.AA GRADE	9.SAME
SQFT (Footprint)	**696**	
Condition	**4 AVERAGE**	
1.POOR	4.AVG	7.V G
2.FAIR	5.AVG+	8.EXC
3.AVG-	6.GOOD	9.SAME
Phys. % Good	**0%**	
Funct. % Good	**100%**	
Functional Code	**9 NONE**	
1.INCOMP	4.PL/HT	7.
2.OVERBLT	5.DAMAGE/D	8.
3.STYLE	6.	9.NONE
Econ. % Good	**100%**	
Economic Code	**NONE**	
0.None	3.NO POWER	7.
1.LOCATION	4.DAMAGE/D	8.
2.ENCROACH	9.NONE	9.
Entrance Code	**0**	
1.INTERIOR	4.VACANT	7.
2.REFUSAL	5.ESTIMATE	8.
3.INFORMED	6.	9.
Information Code	**0**	
1.OWNER	4.AGENT	7.
2.RELATIVE	5.ESTIMATE	8.
3.TENANT	6.OTHER	9.

Date Inspected

Additions, Outbuildings & Improvements

Type	Year	Units	Grade	Cond	Phys.	Funct.	Sound Value
68 DECK	2005	66	3 100	4	0 %	100 %	
83 PIER/LF	2005	90	3 100	4	75 %	100 %	
84 RAMP (# UNITS)	2005	1	3 100	4	75 %	100 %	
85 FLOAT SQFT	2005	280	3 100	4	75 %	100 %	
21 OPEN FRAME	2007	331	9 100	4	0 %	100 %	
68 DECK	2007	67	9 100	4	0 %	100 %	
68 DECK	2007	117	9 100	4	0 %	100 %	
1 ONE STORY	2020	192	9 100	4	0 %	100 %	
					%	%	
					%	%	

1.ONE STORY FRAM
2.TWO STORY FRAM
3.THREE STORY FR
4.1 & 1/2 STORY
5.1 & 3/4 STORY
6.2 & 1/2 STORY
21.OPEN FRAME POR
22.ENCL PCH/1SFR(
23.FRAME GARAGE
24.FRAME SHED
25.FRAME BAY WIND
26.1SFR OVERHANG
27.UNFIN BASEMENT
28.UNF ATTIC/LOFT
29.FINISHED ATTIC

Map Lot 005-007 Account 493 Location BLDG-SHORE LAND Card 2 Of 2 5/29/2024

WOODS POINT NOMINEE TRUST
C/O ELSIE S WILMERDING
101 CHESTNUT ST APT E
BOSTON MA 02108

B5522P1

Previous Owner
WILMERDING, ELSIE
WILMERDING, ELIZA,MICHAEL, PATRICK
7 WEST HILL PLACE
BOSTON MA 02114
Sale Date: 11/09/2010

Inspection Witnessed By:

X Date

No./Date	Description	Date Insp.

Notes:

Blue Hill

Property Data

Neighborhood **3 NEIGHBORHOOD 3.**

Tree Growth Year **0**

X Coordinate **0**

Y Coordinate **0**

Zone/Land Use **48 SHORELAND**

Secondary Zone

Topography **2 ROLLING**

1.LEVEL 4.BELOW ST 7.ROUGH
2.ROLLING 5.LOW 8.
3.ABOVE ST 6.SWAMPY 9.

Utilities **4 DRILLED WELL 7 SEPTIC**

1.SUMMER 4.DR WELL 7.SEPTIC
2.WATER 5.DUG WELL 8.SPRING
3.SEWER 6.LAKE WTR 9.NONE

Street **1 PAVED**

1.PAVED 4.PROPOSED 7.
2.SEMI IMP 5. 8.
3.GRAVEL 6. 9.NONE

0

SPRINGWORK YEAR **0**

Sale Data

Sale Date **11/09/2010**

Price

Sale Type **2 LAND &**

1.LAND 4.MOBILE 7.
2.L & B 5.OTHER 8.
3.BUILDING 6. 9.

Financing **7 UNKNOWN.....**

1.CONVENT 4.SELLER 7.UNKNOWN
2.FHA/VA 5.PRIVATE 8.
3.ASSUMED 6.CASH 9.UNKNOWN

Validity **2 RELATED PARTIES**

1.VALID 4.SPLIT 7.RENOVATE
2.RELATED 5.PARTIAL 8.OTHER
3.DISTRESS 6.EXEMPT 9.

Verified **8 OTHER SOURCE**

1.BUYER 4.AGENT 7.FAMILY
2.SELLER 5.PUB REC 8.OTHER
3.LENDER 6.MLS 9.CONFID

Assessment Record

Year	Land	Buildings	Exempt	Total
2011	0	93,500	0	93,500
2012	0	93,500	0	93,500
2013	0	79,500	0	79,500
2014	0	79,500	0	79,500
2015	0	78,400	0	78,400
2016	0	78,400	0	78,400
2017	0	78,400	0	78,400
2018	0	78,400	0	78,400
2019	0	78,400	0	78,400
2020	0	92,200	0	92,200
2021	0	92,200	0	92,200
2022	0	92,200	0	92,200
2023	0	92,200	0	92,200
2024	0	149,400	0	149,400

Land Data

Front Foot	Type	Effective Frontage	Effective Depth	Influence Factor	Influence Code
11.REGULAR LOT				%	
12.SECONDARY				%	
13.EXCESS FRONTAG				%	
14.REAR LAND				%	
15.MISCELLANEOUS				%	
				%	
				%	
Square Foot		**Square Feet**			
16.REGULAR LOT				%	
17.SECONDARY LOT				%	
18.EXCESS LAND				%	
19.CONDOMINIUM				%	
20.MISCELLANEOUS				%	
				%	
				%	
Fract. Acre		**Acreage/Sites**			
21.HOUSELOT(FRCT)				%	
22.BASELOT(FRCT)				%	
23.REAR(FRCT)				%	
Acres				%	
24.HOUSELOT				%	
25.BASELOT				%	
26.FRONTAGE 1				%	
27.FRONTAGE 2				%	
28.REAR LAND 1					
29.REAR LAND 2					

Total Acreage 0.00

Influence Codes

1.USE
2.R/W
3.TOPOGRAPHY
4.SIZE
5.ACCESS
6.RESTRICTIONS
7.SHAPE
8.SEMI-IMPROVED
9.FRACTIONAL
Acres
30.REAR LAND 3
31.REAR LAND 4
32.PASTURE
33.CROP
34.HORTICUL I
35.HORTUCUL II
36.ORCHARD
37.SOFTWOOD
38.MIXED WOOD
39.HARDWOOD
40.WASTE
41.GRAVEL PIT
42.MOBILE HOME SI
43.CONDO SITE
44.EXTRA SET OF L
45.M H HOOK-UP
46.HOLE/SITE

Blue Hill

Map Lot 005-007 | Account 493 | Location BLDG-SHORE LAND | Card 2 Of 2 | 5/29/2024

Building Style	**8 COTTAGE**	
1.CONV.	5.COLONIAL	9.CONDO
2.RANCH	6.SPLIT	10.
3.R RANCH	7.CONTEMP	11.
4.CAPE	8.COTTAGE	12.
Dwelling Units	**1**	
Other Units	**0**	
Stories	**1 ONE STORY**	
1.1	4.1.5	7.3.5
2.2	5.1.75	8.4
3.3	6.2.5	9.
Exterior Walls	**1 WOOD SIDING**	
1.WOOD	5.SHINGLE	9.OTHER
2.VIN/AL	6.BRK/STN	10.ALUM
3.COMPOS.	7.SINGLE	11.LOG
4.ASBESTOS	8.HARDY/CO	12.STONE
Roof Surface	**5 WOOD SHINGLES**	
1.ASPHALT	4.COMPOSIT	7.ROLL
2.SLATE	5.WOOD	8.
3.METAL	6.OTHER	9.
SF Masonry Trim	**0**	
	0	
	0	
Year Built	**2006**	
Year Remodeled	**0**	
Foundation	**6 PIERS**	
1.CONCRETE	4.WOOD	7.
2.C BLOCK	5.SLAB	8.
3.BR/STONE	6.PIERS	9.
Basement	**6**	
1.1/4 BMT	4.FULL BMT	7.
2.1/2 BMT	5.NONE	8.
3.3/4 BMT	6.	9.NONE
Bsmt Gar # Cars	**0**	
Wet Basement	**9 NO BASEMENT**	
1.DRY	4.DIRT FLR	7.
2.DAMP	5.	8.
3.WET	6.	9.

SF Bsmt Living	**0**	
Fin Bsmt Grade	**0 0**	
	0	
Heat Type	**0%**	**9 NOT HEATED**
1.HWBB	5.FWA	9.NO HEAT
2.HWCI	6.GRAVWA	10.
3.H PUMP	7.ELECTRIC	11.
4.RADIANT	8.FL/WALL	12.
Cool Type	**0%**	**9 NONE**
1.REFRIG	4.W&C AIR	7.
2.EVAPOR	5.	8.
3.H PUMP	6.	9.NONE
Kitchen Style	**5**	
1.MODERN	4.OBSOLETE	7.
2.TYPICAL	5.	8.
3.OLD TYPE	6.	9.NONE
Bath(s) Style	**2 TYPICAL BATH(S)**	
1.MODERN	4.OBSOLETE	7.
2.TYPICAL	5.	8.
3.OLD TYPE	6.	9.NONE
# Rooms	**0**	
# Bedrooms	**0**	
# Full Baths	**1**	
# Half Baths	**0**	
# Addn Fixtures	**0**	
# Fireplaces	**0**	

TRIO

Layout	**1 TYPICAL**	
1.TYPICAL	4.	7.
2.INADEQ	5.	8.
3.	6.	9.
Attic	**9 NONE**	
1.1/4 FIN	4.FULL FIN	7.
2.1/2 FIN	5.FL/STAIR	8.
3.3/4 FIN	6.	9.NONE
Insulation	**1 FULL**	
1.FULL	4.MINIMAL	7.
2.HEAVY	5.PARTIAL	8.
3.CAPPED	6.	9.NONE
Unfinished %	**0%**	
Grade & Factor	**4 B 100%**	
1.E GRADE	4.B GRADE	7.AAA GRAD
2.D GRADE	5.A GRADE	8.M&S PRIC
3.C GRADE	6.AA GRADE	9.SAME
SQFT (Footprint)	**405**	
Condition	**4 AVERAGE**	
1.POOR	4.AVG	7.V G
2.FAIR	5.AVG+	8.EXC
3.AVG-	6.GOOD	9.SAME
Phys. % Good	**0%**	
Funct. % Good	**100%**	
Functional Code	**9 NONE**	
1.INCOMP	4.PL/HT	7.
2.OVERBLT	5.DAMAGE/D	8.
3.STYLE	6.	9.NONE
Econ. % Good	**100%**	
Economic Code	**NONE**	
0.None	3.NO POWER	7.
1.LOCATION	4.DAMAGE/D	8.
2.ENCROACH	9.NONE	9.
Entrance Code	**0**	
1.INTERIOR	4.VACANT	7.
2.REFUSAL	5.ESTIMATE	8.
3.INFORMED	6.	9.
Information Code	**0**	
1.OWNER	4.AGENT	7.
2.RELATIVE	5.ESTIMATE	8.
3.TENANT	6.OTHER	9.

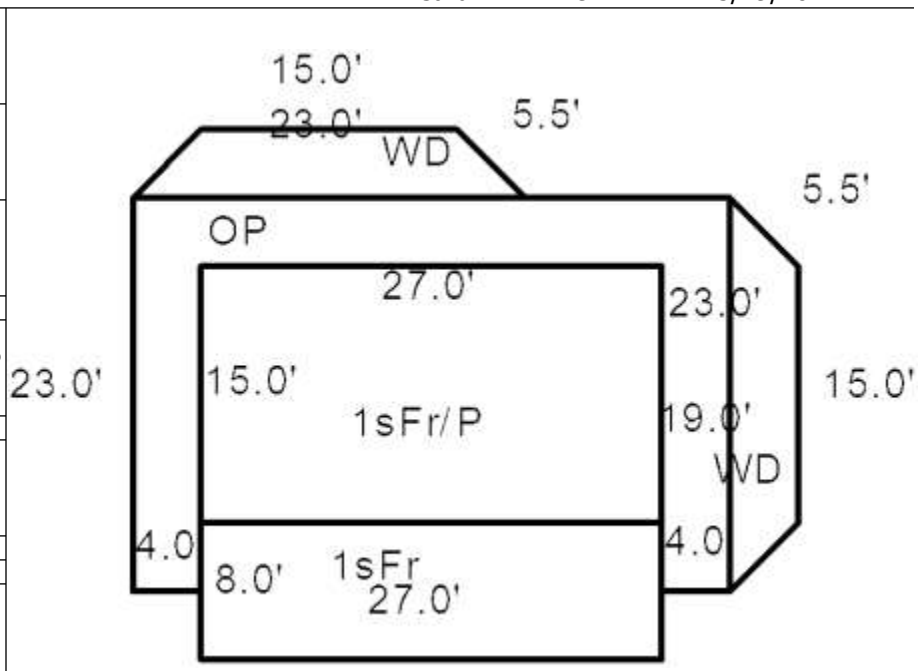

Date Inspected

Additions, Outbuildings & Improvements

Type	Year	Units	Grade	Cond	Phys.	Funct.	Sound Value
21 OPEN FRAME	0	292	0 0	0	0 %	0 %	
68 DECK	0	76	0 0	0	0 %	0 %	
68 DECK	0	76	0 0	0	0 %	0 %	
1 ONE STORY	2019	216	9 100	4	0 %	100 %	
					%	%	
					%	%	
					%	%	
					%	%	
					%	%	
					%	%	

1.ONE STORY FRAM
2.TWO STORY FRAM
3.THREE STORY FR
4.1 & 1/2 STORY
5.1 & 3/4 STORY
6.2 & 1/2 STORY
21.OPEN FRAME POR
22.ENCL PCH/1SFR(
23.FRAME GARAGE
24.FRAME SHED
25.FRAME BAY WIND
26.1SFR OVERHANG
27.UNFIN BASEMENT
28.UNF ATTIC/LOFT
29.FINISHED ATTIC

Map Lot 026-026 | Account 494 | Location 1184 MORGAN BAY RD | Card 1 Of 1 | 5/29/2024

CURTIS, ROLAND
CURTIS, RUTH
1184 MORGAN BAY ROAD
BLUE HILL ME 04614

B1472P652

Property Data

Neighborhood **12 NEIGHBORHOOD 12.**

Tree Growth Year **0**

X Coordinate **0**

Y Coordinate **0**

Zone/Land Use **11 RESIDENTIAL**

Secondary Zone

Topography **1 LEVEL**

1.LEVEL	4.BELOW ST	7.ROUGH
2.ROLLING	5.LOW	8.
3.ABOVE ST	6.SWAMPY	9.

Utilities **4 DRILLED WELL 7 SEPTIC**

1.SUMMER	4.DR WELL	7.SEPTIC
2.WATER	5.DUG WELL	8.SPRING
3.SEWER	6.LAKE WTR	9.NONE

Street **1 PAVED**

1.PAVED	4.PROPOSED	7.
2.SEMI IMP	5.	8.
3.GRAVEL	6.	9.NONE

0

SPRINGWORK YEAR **0**

Sale Data

Sale Date

Price

Sale Type

1.LAND	4.MOBILE	7.
2.L & B	5.OTHER	8.
3.BUILDING	6.	9.

Financing

1.CONVENT	4.SELLER	7.UNKNOWN
2.FHA/VA	5.PRIVATE	8.
3.ASSUMED	6.CASH	9.UNKNOWN

Validity

1.VALID	4.SPLIT	7.RENOVATE
2.RELATED	5.PARTIAL	8.OTHER
3.DISTRESS	6.EXEMPT	9.

Verified

1.BUYER	4.AGENT	7.FAMILY
2.SELLER	5.PUB REC	8.OTHER
3.LENDER	6.MLS	9.CONFID

Assessment Record

Year	Land	Buildings	Exempt	Total
2011	49,700	111,100	10,000	150,800
2012	49,700	111,100	10,000	150,800
2013	42,200	94,600	10,000	126,800
2014	42,200	94,600	16,000	120,800
2015	42,200	94,600	16,000	120,800
2016	42,200	94,600	21,000	115,800
2017	42,200	94,600	26,000	110,800
2018	42,200	94,600	26,000	110,800
2019	42,200	94,600	25,480	111,320
2020	42,200	94,600	30,380	106,420
2021	42,200	94,600	29,760	107,040
2022	40,100	94,700	29,140	105,660
2023	40,100	94,700	25,110	109,690
2024	98,400	170,700	31,000	238,100

Land Data

Front Foot	Type	Effective Frontage	Effective Depth	Influence Factor	Influence Code
11.REGULAR LOT				%	
12.SECONDARY				%	
13.EXCESS FRONTAG				%	
14.REAR LAND				%	
15.MISCELLANEOUS				%	
				%	
				%	
Square Foot		**Square Feet**			
16.REGULAR LOT				%	
17.SECONDARY LOT				%	
18.EXCESS LAND				%	
19.CONDOMINIUM				%	
20.MISCELLANEOUS				%	
				%	
				%	
Fract. Acre		**Acreage/Sites**			
21.HOUSELOT(FRCT)	21	0.80		100 %	0
22.BASELOT(FRCT)				%	
23.REAR(FRCT)				%	
Acres				%	
24.HOUSELOT				%	
25.BASELOT				%	
26.FRONTAGE 1				%	
27.FRONTAGE 2				%	
28.REAR LAND 1				%	
29.REAR LAND 2				%	

Total Acreage 0.80

Influence Codes

1.USE
2.R/W
3.TOPOGRAPHY
4.SIZE
5.ACCESS
6.RESTRICTIONS
7.SHAPE
8.SEMI-IMPROVED
9.FRACTIONAL
Acres
30.REAR LAND 3
31.REAR LAND 4
32.PASTURE
33.CROP
34.HORTICUL I
35.HORTUCUL II
36.ORCHARD
37.SOFTWOOD
38.MIXED WOOD
39.HARDWOOD
40.WASTE
41.GRAVEL PIT
42.MOBILE HOME SI
43.CONDO SITE
44.EXTRA SET OF L
45.M H HOOK-UP
46.HOLE/SITE

Inspection Witnessed By:

X Date

No./Date	Description	Date Insp.

Notes:

3/9/22 REV REMOVE MH HOOKUP
1/26/10 REV W/MR ADJ HEAT. AND BSMT TO BLOCKS PROPERTY HAS 2 SEPTIC SYSTEMS BUT BEING ASSESSED A M.H. HOOK UP DO NOT ADJ LOT IMPS.

Blue Hill

Blue Hill

Map Lot 026-026 | Account 494 | Location 1184 MORGAN BAY RD | Card 1 Of 1 | 5/29/2024

Building Style	**4 CAPE**	
1.CONV.	5.COLONIAL	9.CONDO
2.RANCH	6.SPLIT	10.
3.R RANCH	7.CONTEMP	11.
4.CAPE	8.COTTAGE	12.
Dwelling Units	**1**	
Other Units	**0**	
Stories	**4 ONE & 1/2 STORY**	
1.1	4.1.5	7.3.5
2.2	5.1.75	8.4
3.3	6.2.5	9.
Exterior Walls	**5 SHINGLE**	
1.WOOD	5.SHINGLE	9.OTHER
2.VIN/AL	6.BRK/STN	10.ALUM
3.COMPOS.	7.SINGLE	11.LOG
4.ASBESTOS	8.HARDY/CO	12.STONE
Roof Surface	**1 ASPHALT SHINGLES**	
1.ASPHALT	4.COMPOSIT	7.ROLL
2.SLATE	5.WOOD	8.
3.METAL	6.OTHER	9.
SF Masonry Trim	**0**	
	0	
	0	
Year Built	**1**	
Year Remodeled	**0**	
Foundation	**2 CONCRETE BLOCK**	
1.CONCRETE	4.WOOD	7.
2.C BLOCK	5.SLAB	8.
3.BR/STONE	6.PIERS	9.
Basement	**1 1/4 BASEMENT**	
1.1/4 BMT	4.FULL BMT	7.
2.1/2 BMT	5.NONE	8.
3.3/4 BMT	6.	9.NONE
Bsmt Gar # Cars	**0**	
Wet Basement	**3 WET BASEMENT**	
1.DRY	4.DIRT FLR	7.
2.DAMP	5.	8.
3.WET	6.	9.

SF Bsmt Living	**0**	
Fin Bsmt Grade	**0 0**	
	0	
Heat Type	**100%**	**5 FORCED WARM AIR**
1.HWBB	5.FWA	9.NO HEAT
2.HWCI	6.GRAVWA	10.
3.H PUMP	7.ELECTRIC	11.
4.RADIANT	8.FL/WALL	12.
Cool Type	**0%**	**9 NONE**
1.REFRIG	4.W&C AIR	7.
2.EVAPOR	5.	8.
3.H PUMP	6.	9.NONE
Kitchen Style	**2 TYPICAL**	
1.MODERN	4.OBSOLETE	7.
2.TYPICAL	5.	8.
3.OLD TYPE	6.	9.NONE
Bath(s) Style	**2 TYPICAL BATH(S)**	
1.MODERN	4.OBSOLETE	7.
2.TYPICAL	5.	8.
3.OLD TYPE	6.	9.NONE
# Rooms	**0**	
# Bedrooms	**0**	
# Full Baths	**1**	
# Half Baths	**0**	
# Addn Fixtures	**0**	
# Fireplaces	**0**	

TRIO

Layout	**1 TYPICAL**	
1.TYPICAL	4.	7.
2.INADEQ	5.	8.
3.	6.	9.
Attic	**9 NONE**	
1.1/4 FIN	4.FULL FIN	7.
2.1/2 FIN	5.FL/STAIR	8.
3.3/4 FIN	6.	9.NONE
Insulation	**1 FULL**	
1.FULL	4.MINIMAL	7.
2.HEAVY	5.PARTIAL	8.
3.CAPPED	6.	9.NONE
Unfinished %	**0%**	
Grade & Factor	**3 C 105%**	
1.E GRADE	4.B GRADE	7.AAA GRAD
2.D GRADE	5.A GRADE	8.M&S PRIC
3.C GRADE	6.AA GRADE	9.SAME
SQFT (Footprint)	**919**	
Condition	**4 AVERAGE**	
1.POOR	4.AVG	7.V G
2.FAIR	5.AVG+	8.EXC
3.AVG-	6.GOOD	9.SAME
Phys. % Good	**0%**	
Funct. % Good	**100%**	
Functional Code	**9 NONE**	
1.INCOMP	4.PL/HT	7.
2.OVERBLT	5.DAMAGE/D	8.
3.STYLE	6.	9.NONE
Econ. % Good	**100%**	
Economic Code	**NONE**	
0.None	3.NO POWER	7.
1.LOCATION	4.DAMAGE/D	8.
2.ENCROACH	9.NONE	9.
Entrance Code	**0**	
1.INTERIOR	4.VACANT	7.
2.REFUSAL	5.ESTIMATE	8.
3.INFORMED	6.	9.
Information Code	**0**	
1.OWNER	4.AGENT	7.
2.RELATIVE	5.ESTIMATE	8.
3.TENANT	6.OTHER	9.

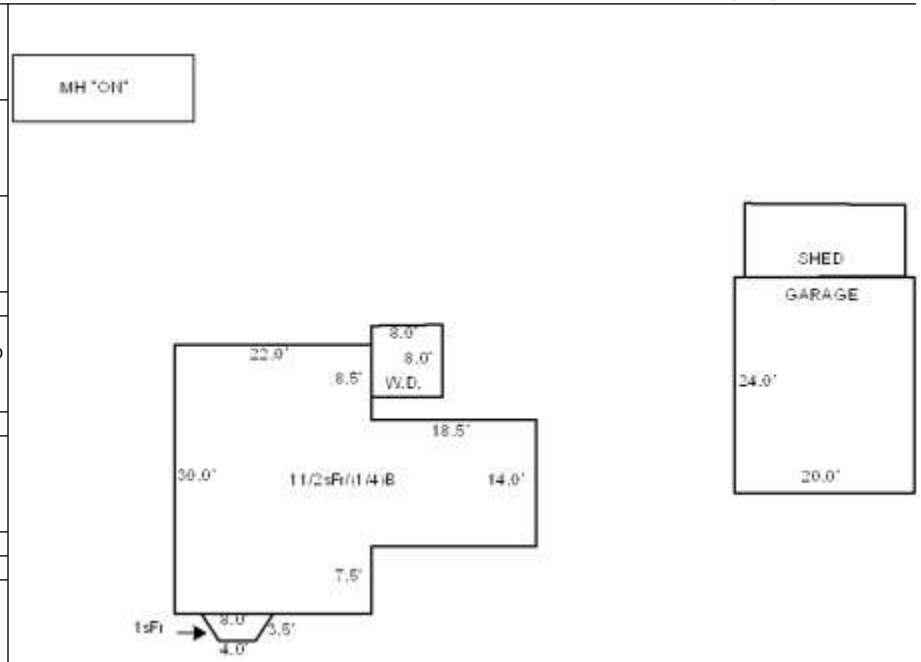

Date Inspected

Additions, Outbuildings & Improvements

Type	Year	Units	Grade	Cond	Phys.	Funct.	Sound Value
1 ONE STORY	0	18	0 0	0	0 %	100 %	
68 DECK	0	64	0 0	0	0 %	100 %	
57 GARAGE (DET)	1996	480	2 100	3	0 %	100 %	
24 FRAME SHED	1999				%	%	1,500
					%	%	
					%	%	
					%	%	
					%	%	
					%	%	
					%	%	

1.ONE STORY FRAM
2.TWO STORY FRAM
3.THREE STORY FR
4.1 & 1/2 STORY
5.1 & 3/4 STORY
6.2 & 1/2 STORY
21.OPEN FRAME POR
22.ENCL PCH/1SFR(
23.FRAME GARAGE
24.FRAME SHED
25.FRAME BAY WIND
26.1SFR OVERHANG
27.UNFIN BASEMENT
28.UNF ATTIC/LOFT
29.FINISHED ATTIC

Map Lot 003-019 Account 495 Location 650 FALLS BRIDGE RD Card 1 Of 1 5/29/2024

CUTLER, PETER M
COLLINS, JENNIFER C & GASOWSKI, LINDA A.
13 LORD STIRLING DR.
PERSIPPANY NJ 07054

B7163P661

Previous Owner
CUTLER, GLADYS M
C/O PETER CUTLER
13 LORD STIRLING DR.
PARSIPPANY NJ 07054
Sale Date: 9/30/2021

Previous Owner
CUTLER, MARTYN & GLADYS
P.O BOX 1016

BLUE HILL ME 04614
Sale Date: 2/22/2008

Inspection Witnessed By:

X Date

No./Date	Description	Date Insp.

Notes:

12/4/19 - REV, NAH. CAN'T FIND 234 SQFT SHED, ADD 178 SQFT WD ON SK, NOT IN LIST, APPEARS MIS-ENTERED.
1/20/- REV W/MRS. O.P. TO 1sFr
TO SHOW THAT ONLY PART OF HOUSE WAS BUILT IN '57 AND ALL ADDNTS BUILT IN '86 ADJ ACCORDINGLY AND ADD W.D.

Blue Hill

Property Data

Neighborhood **1 NEIGHBORHOOD 1.**

Tree Growth Year **0**

X Coordinate **0**

Y Coordinate **0**

Zone/Land Use **48 SHORELAND**

Secondary Zone

Topography **2 ROLLING**

1.LEVEL	4.BELOW ST	7.ROUGH
2.ROLLING	5.LOW	8.
3.ABOVE ST	6.SWAMPY	9.

Utilities **4 DRILLED WELL 7 SEPTIC**

1.SUMMER	4.DR WELL	7.SEPTIC
2.WATER	5.DUG WELL	8.SPRING
3.SEWER	6.LAKE WTR	9.NONE

Street **1 PAVED**

1.PAVED	4.PROPOSED	7.
2.SEMI IMP	5.	8.
3.GRAVEL	6.	9.NONE

0

SPRINGWORK YEAR **0**

Sale Data

Sale Date **9/30/2021**

Price

Sale Type **2 LAND &**

1.LAND	4.MOBILE	7.
2.L & B	5.OTHER	8.
3.BUILDING	6.	9.

Financing **9 UNKNOWN**

1.CONVENT	4.SELLER	7.UNKNOWN
2.FHA/VA	5.PRIVATE	8.
3.ASSUMED	6.CASH	9.UNKNOWN

Validity **2 RELATED PARTIES**

1.VALID	4.SPLIT	7.RENOVATE
2.RELATED	5.PARTIAL	8.OTHER
3.DISTRESS	6.EXEMPT	9.

Verified **5 PUBLIC RECORD**

1.BUYER	4.AGENT	7.FAMILY
2.SELLER	5.PUB REC	8.OTHER
3.LENDER	6.MLS	9.CONFID

Assessment Record

Year	Land	Buildings	Exempt	Total
2011	1,072,800	502,900	0	1,575,700
2012	1,072,800	522,100	0	1,594,900
2013	911,900	443,800	0	1,355,700
2014	911,900	443,800	0	1,355,700
2015	911,900	443,800	0	1,355,700
2016	911,900	450,200	0	1,362,100
2017	911,900	450,200	0	1,362,100
2018	911,900	450,200	0	1,362,100
2019	911,900	450,200	0	1,362,100
2020	911,900	446,000	0	1,357,900
2021	911,900	446,000	0	1,357,900
2022	911,900	446,000	0	1,357,900
2023	911,900	446,000	0	1,357,900
2024	1,162,400	906,300	0	2,068,700

Land Data

Front Foot	Type	Effective Frontage	Effective Depth	Influence Factor	Influence Code
11.REGULAR LOT				%	
12.SECONDARY				%	
13.EXCESS FRONTAG				%	
14.REAR LAND				%	
15.MISCELLANEOUS				%	
				%	
				%	
Square Foot		**Square Feet**			
16.REGULAR LOT				%	
17.SECONDARY LOT				%	
18.EXCESS LAND				%	
19.CONDOMINIUM				%	
20.MISCELLANEOUS				%	
				%	
				%	
Fract. Acre		**Acreage/Sites**			
21.HOUSELOT(FRCT)	24	1.00		100 %	0
22.BASELOT(FRCT)	26	0.92		100 %	0
23.REAR(FRCT)	28	4.38		100 %	0
Acres				%	
24.HOUSELOT				%	
25.BASELOT				%	
26.FRONTAGE 1				%	
27.FRONTAGE 2				%	
28.REAR LAND 1					
29.REAR LAND 2					

Total Acreage 6.30

Influence Codes

1.USE
2.R/W
3.TOPOGRAPHY
4.SIZE
5.ACCESS
6.RESTRICTIONS
7.SHAPE
8.SEMI-IMPROVED
9.FRACTIONAL
Acres
30.REAR LAND 3
31.REAR LAND 4
32.PASTURE
33.CROP
34.HORTICUL I
35.HORTUCUL II
36.ORCHARD
37.SOFTWOOD
38.MIXED WOOD
39.HARDWOOD
40.WASTE
41.GRAVEL PIT
42.MOBILE HOME SI
43.CONDO SITE
44.EXTRA SET OF L
45.M H HOOK-UP
46.HOLE/SITE

Blue Hill

Map Lot 003-019 | Account 495 | Location 650 FALLS BRIDGE RD | Card 1 Of 1 | 5/29/2024

Building Style	**1 CONVENTIONAL**	
1.CONV.	5.COLONIAL	9.CONDO
2.RANCH	6.SPLIT	10.
3.R RANCH	7.CONTEMP	11.
4.CAPE	8.COTTAGE	12.
Dwelling Units	**1**	
Other Units	**0**	
Stories	**4 ONE & 1/2 STORY**	
1.1	4.1.5	7.3.5
2.2	5.1.75	8.4
3.3	6.2.5	9.
Exterior Walls	**5 SHINGLE**	
1.WOOD	5.SHINGLE	9.OTHER
2.VIN/AL	6.BRK/STN	10.ALUM
3.COMPOS.	7.SINGLE	11.LOG
4.ASBESTOS	8.HARDY/CO	12.STONE
Roof Surface	**1 ASPHALT SHINGLES**	
1.ASPHALT	4.COMPOSIT	7.ROLL
2.SLATE	5.WOOD	8.
3.METAL	6.OTHER	9.
SF Masonry Trim	**0**	
	0	
	0	
Year Built	**1986**	
Year Remodeled	**1986**	
Foundation	**1 CONCRETE**	
1.CONCRETE	4.WOOD	7.
2.C BLOCK	5.SLAB	8.
3.BR/STONE	6.PIERS	9.
Basement	**2 1/2 BASEMENT**	
1.1/4 BMT	4.FULL BMT	7.
2.1/2 BMT	5.NONE	8.
3.3/4 BMT	6.	9.NONE
Bsmt Gar # Cars	**0**	
Wet Basement	**1 DRY BASEMENT**	
1.DRY	4.DIRT FLR	7.
2.DAMP	5.	8.
3.WET	6.	9.

SF Bsmt Living	**0**	
Fin Bsmt Grade	**0 0**	
	0	
Heat Type	**100%**	**1 HOT WATER BB**
1.HWBB	5.FWA	9.NO HEAT
2.HWCI	6.GRAVWA	10.
3.H PUMP	7.ELECTRIC	11.
4.RADIANT	8.FL/WALL	12.
Cool Type	**0%**	**9 NONE**
1.REFRIG	4.W&C AIR	7.
2.EVAPOR	5.	8.
3.H PUMP	6.	9.NONE
Kitchen Style	**2 TYPICAL**	
1.MODERN	4.OBSOLETE	7.
2.TYPICAL	5.	8.
3.OLD TYPE	6.	9.NONE
Bath(s) Style	**2 TYPICAL BATH(S)**	
1.MODERN	4.OBSOLETE	7.
2.TYPICAL	5.	8.
3.OLD TYPE	6.	9.NONE
# Rooms	**0**	
# Bedrooms	**0**	
# Full Baths	**3**	
# Half Baths	**0**	
# Addn Fixtures	**0**	
# Fireplaces	**1**	

Layout	**1 TYPICAL**	
1.TYPICAL	4.	7.
2.INADEQ	5.	8.
3.	6.	9.
Attic	**9 NONE**	
1.1/4 FIN	4.FULL FIN	7.
2.1/2 FIN	5.FL/STAIR	8.
3.3/4 FIN	6.	9.NONE
Insulation	**1 FULL**	
1.FULL	4.MINIMAL	7.
2.HEAVY	5.PARTIAL	8.
3.CAPPED	6.	9.NONE
Unfinished %	**0%**	
Grade & Factor	**5 A 140%**	
1.E GRADE	4.B GRADE	7.AAA GRAD
2.D GRADE	5.A GRADE	8.M&S PRIC
3.C GRADE	6.AA GRADE	9.SAME
SQFT (Footprint)	**877**	
Condition	**4 AVERAGE**	
1.POOR	4.AVG	7.V G
2.FAIR	5.AVG+	8.EXC
3.AVG-	6.GOOD	9.SAME
Phys. % Good	**0%**	
Funct. % Good	**100%**	
Functional Code	**9 NONE**	
1.INCOMP	4.PL/HT	7.
2.OVERBLT	5.DAMAGE/D	8.
3.STYLE	6.	9.NONE
Econ. % Good	**100%**	
Economic Code	**NONE**	
0.None	3.NO POWER	7.
1.LOCATION	4.DAMAGE/D	8.
2.ENCROACH	9.NONE	9.
Entrance Code	**0**	
1.INTERIOR	4.VACANT	7.
2.REFUSAL	5.ESTIMATE	8.
3.INFORMED	6.	9.
Information Code	**0**	
1.OWNER	4.AGENT	7.
2.RELATIVE	5.ESTIMATE	8.
3.TENANT	6.OTHER	9.

Date Inspected

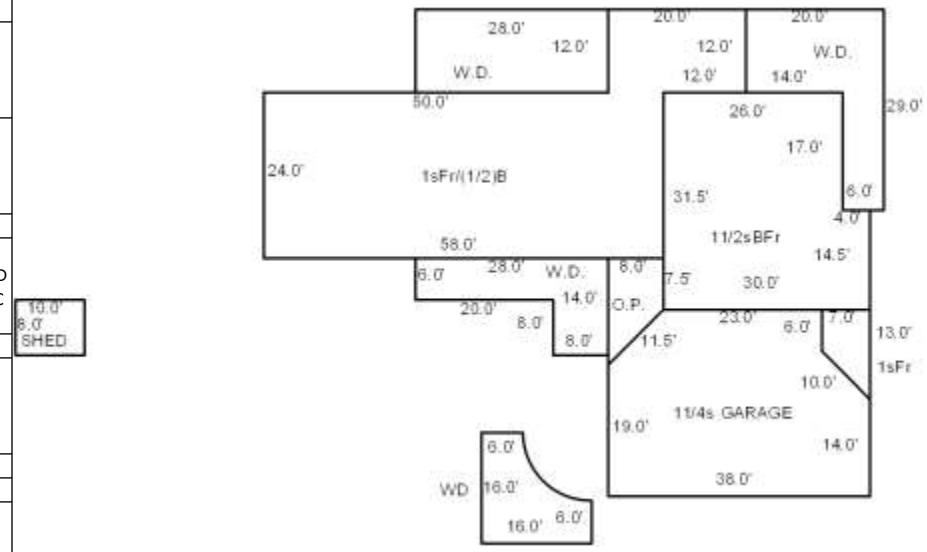

Additions, Outbuildings & Improvements

Type	Year	Units	Grade	Cond	Phys.	Funct.	Sound Value
1 ONE STORY	1957	1632	9 100	7	0 %	100 %	
27 UNFIN	0	819	0 0	0	0 %	0 %	
68 DECK	0	336	0 0	0	0 %	0 %	
68 DECK	0	342	0 0	0	0 %	0 %	
1 ONE STORY	0	66	0 0	0	0 %	0 %	
71 1 1/4S GARAGE	0	928	0 0	0	0 %	0 %	
21 OPEN FRAME	0	92	0 0	0	0 %	0 %	
68 DECK	0	232	0 0	0	0 %	0 %	
24 FRAME SHED	0				%	%	800
68 DECK	2000	178	2 100	4	0 %	100 %	

1.ONE STORY FRAM
2.TWO STORY FRAM
3.THREE STORY FR
4.1 & 1/2 STORY
5.1 & 3/4 STORY
6.2 & 1/2 STORY
21.OPEN FRAME POR
22.ENCL PCH/1SFR(
23.FRAME GARAGE
24.FRAME SHED
25.FRAME BAY WIND
26.1SFR OVERHANG
27.UNFIN BASEMENT
28.UNF ATTIC/LOFT
29.FINISHED ATTIC

Map Lot 039-081 | Account 496 | Location LAND | Card 1 Of 1 | 5/29/2024

BROWN, JULIANA
40 GRAVELWOOD FARM LANE
BLUE HILL ME 04614

B2181P13 B6346P231

Property Data

Neighborhood	**52 NEIGHBORHOOD 52.**
Tree Growth Year	**0**
X Coordinate	**0**
Y Coordinate	**0**
Zone/Land Use	**11 RESIDENTIAL**
Secondary Zone	
Topography	**2 ROLLING**

1.LEVEL 4.BELOW ST 7.ROUGH
2.ROLLING 5.LOW 8.
3.ABOVE ST 6.SWAMPY 9.

Utilities **9 NONE**

1.SUMMER 4.DR WELL 7.SEPTIC
2.WATER 5.DUG WELL 8.SPRING
3.SEWER 6.LAKE WTR 9.NONE

Street **1 PAVED**

1.PAVED 4.PROPOSED 7.
2.SEMI IMP 5. 8.
3.GRAVEL 6. 9.NONE

0

SPRINGWORK YEAR **0**

Sale Data

Sale Date
Price
Sale Type
1.LAND 4.MOBILE 7.
2.L & B 5.OTHER 8.
3.BUILDING 6. 9.

Financing
1.CONVENT 4.SELLER 7.UNKNOWN
2.FHA/VA 5.PRIVATE 8.
3.ASSUMED 6.CASH 9.UNKNOWN

Validity
1.VALID 4.SPLIT 7.RENOVATE
2.RELATED 5.PARTIAL 8.OTHER
3.DISTRESS 6.EXEMPT 9.

Verified
1.BUYER 4.AGENT 7.FAMILY
2.SELLER 5.PUB REC 8.OTHER
3.LENDER 6.MLS 9.CONFID

Assessment Record

Year	Land	Buildings	Exempt	Total
2011	127,500	0	0	127,500
2012	114,900	0	0	114,900
2013	97,700	0	0	97,700
2014	97,700	0	0	97,700
2015	97,700	0	0	97,700
2016	97,700	0	0	97,700
2017	97,700	0	0	97,700
2018	97,700	0	0	97,700
2019	97,700	0	0	97,700
2020	87,400	0	0	87,400
2021	87,400	0	0	87,400
2022	87,400	0	0	87,400
2023	87,400	0	0	87,400
2024	111,300	0	0	111,300

Land Data

Front Foot	Type	Effective Frontage	Effective Depth	Influence Factor	Influence Code
11.REGULAR LOT				%	
12.SECONDARY				%	
13.EXCESS FRONTAG				%	
14.REAR LAND				%	
15.MISCELLANEOUS				%	
				%	
				%	
Square Foot		**Square Feet**			
16.REGULAR LOT				%	
17.SECONDARY LOT				%	
18.EXCESS LAND				%	
19.CONDOMINIUM				%	
20.MISCELLANEOUS				%	
				%	
				%	
Fract. Acre		**Acreage/Sites**			
21.HOUSELOT(FRCT)	25	1.00	100	%	0
22.BASELOT(FRCT)	28	5.00	100	%	0
23.REAR(FRCT)	29	0.66	100	%	0
Acres				%	
24.HOUSELOT				%	
25.BASELOT				%	
26.FRONTAGE 1				%	
27.FRONTAGE 2				%	
28.REAR LAND 1					
29.REAR LAND 2					

Total Acreage 6.66

Influence Codes

1.USE
2.R/W
3.TOPOGRAPHY
4.SIZE
5.ACCESS
6.RESTRICTIONS
7.SHAPE
8.SEMI-IMPROVED
9.FRACTIONAL
Acres
30.REAR LAND 3
31.REAR LAND 4
32.PASTURE
33.CROP
34.HORTICUL I
35.HORTUCUL II
36.ORCHARD
37.SOFTWOOD
38.MIXED WOOD
39.HARDWOOD
40.WASTE
41.GRAVEL PIT
42.MOBILE HOME SI
43.CONDO SITE
44.EXTRA SET OF L
45.M H HOOK-UP
46.HOLE/SITE

Inspection Witnessed By:

X Date

No./Date	Description	Date Insp.

Notes:

'20 SPLIT 6.04AC TO ABUTTER LOT 81-B
'12 SPLIT 6.3 ACRES TO ABUTTING LOT 81B.

Blue Hill

Blue Hill

Map Lot 039-081 | Account 496 | Location LAND | Card 1 Of 1 | 5/29/2024

Building Style **0**		
1.CONV.	5.COLONIAL	9.CONDO
2.RANCH	6.SPLIT	10.
3.R RANCH	7.CONTEMP	11.
4.CAPE	8.COTTAGE	12.
Dwelling Units **0**		
Other Units **0**		
Stories **0**		
1.1	4.1.5	7.3.5
2.2	5.1.75	8.4
3.3	6.2.5	9.
Exterior Walls **0**		
1.WOOD	5.SHINGLE	9.OTHER
2.VIN/AL	6.BRK/STN	10.ALUM
3.COMPOS.	7.SINGLE	11.LOG
4.ASBESTOS	8.HARDY/CO	12.STONE
Roof Surface **0**		
1.ASPHALT	4.COMPOSIT	7.ROLL
2.SLATE	5.WOOD	8.
3.METAL	6.OTHER	9.
SF Masonry Trim **0**		
0		
0		
Year Built **0**		
Year Remodeled **0**		
Foundation **0**		
1.CONCRETE	4.WOOD	7.
2.C BLOCK	5.SLAB	8.
3.BR/STONE	6.PIERS	9.
Basement **0**		
1.1/4 BMT	4.FULL BMT	7.
2.1/2 BMT	5.NONE	8.
3.3/4 BMT	6.	9.NONE
Bsmt Gar # Cars **0**		
Wet Basement **0**		
1.DRY	4.DIRT FLR	7.
2.DAMP	5.	8.
3.WET	6.	9.

SF Bsmt Living **0**		
Fin Bsmt Grade **0 0**		
0		
Heat Type **100%** **0**		
1.HWBB	5.FWA	9.NO HEAT
2.HWCI	6.GRAVWA	10.
3.H PUMP	7.ELECTRIC	11.
4.RADIANT	8.FL/WALL	12.
Cool Type **0%** **9 NONE**		
1.REFRIG	4.W&C AIR	7.
2.EVAPOR	5.	8.
3.H PUMP	6.	9.NONE
Kitchen Style **0**		
1.MODERN	4.OBSOLETE	7.
2.TYPICAL	5.	8.
3.OLD TYPE	6.	9.NONE
Bath(s) Style **0**		
1.MODERN	4.OBSOLETE	7.
2.TYPICAL	5.	8.
3.OLD TYPE	6.	9.NONE
# Rooms **0**		
# Bedrooms **0**		
# Full Baths **0**		
# Half Baths **0**		
# Addn Fixtures **0**		
# Fireplaces **0**		

TRIO

Layout **0**		
1.TYPICAL	4.	7.
2.INADEQ	5.	8.
3.	6.	9.
Attic **0**		
1.1/4 FIN	4.FULL FIN	7.
2.1/2 FIN	5.FL/STAIR	8.
3.3/4 FIN	6.	9.NONE
Insulation **0**		
1.FULL	4.MINIMAL	7.
2.HEAVY	5.PARTIAL	8.
3.CAPPED	6.	9.NONE
Unfinished % **0%**		
Grade & Factor **0 0%**		
1.E GRADE	4.B GRADE	7.AAA GRAD
2.D GRADE	5.A GRADE	8.M&S PRIC
3.C GRADE	6.AA GRADE	9.SAME
SQFT (Footprint) **0**		
Condition **0**		
1.POOR	4.AVG	7.V G
2.FAIR	5.AVG+	8.EXC
3.AVG-	6.GOOD	9.SAME
Phys. % Good **0%**		
Funct. % Good **100%**		
Functional Code **9 NONE**		
1.INCOMP	4.PL/HT	7.
2.OVERBLT	5.DAMAGE/D	8.
3.STYLE	6.	9.NONE
Econ. % Good **100%**		
Economic Code **NONE**		
0.None	3.NO POWER	7.
1.LOCATION	4.DAMAGE/D	8.
2.ENCROACH	9.NONE	9.
Entrance Code **0**		
1.INTERIOR	4.VACANT	7.
2.REFUSAL	5.ESTIMATE	8.
3.INFORMED	6.	9.
Information Code **0**		
1.OWNER	4.AGENT	7.
2.RELATIVE	5.ESTIMATE	8.
3.TENANT	6.OTHER	9.

Date Inspected

Additions, Outbuildings & Improvements

Type	Year	Units	Grade	Cond	Phys.	Funct.	Sound Value
					%	%	
					%	%	
					%	%	
					%	%	
					%	%	
					%	%	
					%	%	
					%	%	
					%	%	
					%	%	

1.ONE STORY FRAM
2.TWO STORY FRAM
3.THREE STORY FR
4.1 & 1/2 STORY
5.1 & 3/4 STORY
6.2 & 1/2 STORY
21.OPEN FRAME POR
22.ENCL PCH/1SFR(
23.FRAME GARAGE
24.FRAME SHED
25.FRAME BAY WIND
26.1SFR OVERHANG
27.UNFIN BASEMENT
28.UNF ATTIC/LOFT
29.FINISHED ATTIC

Map Lot 016-057-B | Account 497 | Location 8 MUSIC LIBRARY LN | Card 1 Of 1 | 5/29/2024

ALLEN, ELIZABETH C
WILLIAMS, KHALIF
PO BOX 502
BLUE HILL ME 04614

B6170P336

Previous Owner
ZACHARY S. MARTIN TRUST
21 LIVERMORE RD

WELLESLEY MA 02481 2749
Sale Date: 1/30/2013

Inspection Witnessed By:

X Date

No./Date	Description	Date Insp.

Notes:

2/21/19 - REV, W/MOM. ADD 1sFR FROM 2015, MISSED ENTRY
2/11/15 REV W/DAUGHT-IN-LAW, ADJ BATHS AND BSMT
'14 NEW LOT. 0.92AC FROM LOT 57

Blue Hill

Property Data

Neighborhood	**13 NEIGHBORHOOD 13.**
Tree Growth Year	**0**
X Coordinate	**0**
Y Coordinate	**0**
Zone/Land Use	**21 COMMERCIAL USE**
Secondary Zone	**11 & RESIDENTIAL**
Topography	**2 ROLLING**

1.LEVEL	4.BELOW ST	7.ROUGH
2.ROLLING	5.LOW	8.
3.ABOVE ST	6.SWAMPY	9.

Utilities	**4 DRILLED WELL 3 PUBLIC SEWER**

1.SUMMER	4.DR WELL	7.SEPTIC
2.WATER	5.DUG WELL	8.SPRING
3.SEWER	6.LAKE WTR	9.NONE

Street	**1 PAVED**

1.PAVED	4.PROPOSED	7.
2.SEMI IMP	5.	8.
3.GRAVEL	6.	9.NONE

	0
SPRINGWORK YEAR	**0**

Sale Data

Sale Date	**1/30/2013**
Price	**250,000**
Sale Type	**2 LAND &**

1.LAND	4.MOBILE	7.
2.L & B	5.OTHER	8.
3.BUILDING	6.	9.

Financing	**9 UNKNOWN**

1.CONVENT	4.SELLER	7.UNKNOWN
2.FHA/VA	5.PRIVATE	8.
3.ASSUMED	6.CASH	9.UNKNOWN

Validity	**1 ARMS LENGTH**

1.VALID	4.SPLIT	7.RENOVATE
2.RELATED	5.PARTIAL	8.OTHER
3.DISTRESS	6.EXEMPT	9.

Verified	**5 PUBLIC RECORD**

1.BUYER	4.AGENT	7.FAMILY
2.SELLER	5.PUB REC	8.OTHER
3.LENDER	6.MLS	9.CONFID

Assessment Record

Year	Land	Buildings	Exempt	Total
2014	114,600	136,200	0	250,800
2015	114,600	142,400	0	257,000
2016	114,600	142,400	0	257,000
2017	114,600	142,400	0	257,000
2018	114,600	142,400	0	257,000
2019	114,600	161,700	0	276,300
2020	114,600	161,700	0	276,300
2021	114,600	161,700	0	276,300
2022	114,600	161,700	0	276,300
2023	114,600	161,700	0	276,300
2024	182,400	328,400	0	510,800

Land Data

Front Foot	Type	Effective Frontage	Effective Depth	Influence Factor	Influence Code
11.REGULAR LOT				%	
12.SECONDARY				%	
13.EXCESS FRONTAG				%	
14.REAR LAND				%	
15.MISCELLANEOUS				%	
				%	
				%	
Square Foot		**Square Feet**			
16.REGULAR LOT				%	
17.SECONDARY LOT				%	
18.EXCESS LAND				%	
19.CONDOMINIUM				%	
20.MISCELLANEOUS				%	
				%	
				%	
Fract. Acre		**Acreage/Sites**			
21.HOUSELOT(FRCT)	21	0.50		100 %	0
22.BASELOT(FRCT)	28	0.42		100 %	0
23.REAR(FRCT)				%	
Acres				%	
24.HOUSELOT				%	
25.BASELOT				%	
26.FRONTAGE 1				%	
27.FRONTAGE 2				%	
28.REAR LAND 1				%	
29.REAR LAND 2				%	

Total Acreage 0.92

Influence Codes

1.USE
2.R/W
3.TOPOGRAPHY
4.SIZE
5.ACCESS
6.RESTRICTIONS
7.SHAPE
8.SEMI-IMPROVED
9.FRACTIONAL
Acres
30.REAR LAND 3
31.REAR LAND 4
32.PASTURE
33.CROP
34.HORTICUL I
35.HORTUCUL II
36.ORCHARD
37.SOFTWOOD
38.MIXED WOOD
39.HARDWOOD
40.WASTE
41.GRAVEL PIT
42.MOBILE HOME SI
43.CONDO SITE
44.EXTRA SET OF L
45.M H HOOK-UP
46.HOLE/SITE

Blue Hill

Map Lot 016-057-B | Account 497 | Location 8 MUSIC LIBRARY LN | Card 1 Of 1 | 5/29/2024

Building Style	**1 CONVENTIONAL**	
1.CONV.	5.COLONIAL	9.CONDO
2.RANCH	6.SPLIT	10.
3.R RANCH	7.CONTEMP	11.
4.CAPE	8.COTTAGE	12.
Dwelling Units	**1**	
Other Units	**0**	
Stories	**5 ONE & 3/4 STORY**	
1.1	4.1.5	7.3.5
2.2	5.1.75	8.4
3.3	6.2.5	9.
Exterior Walls	**5 SHINGLE**	
1.WOOD	5.SHINGLE	9.OTHER
2.VIN/AL	6.BRK/STN	10.ALUM
3.COMPOS.	7.SINGLE	11.LOG
4.ASBESTOS	8.HARDY/CO	12.STONE
Roof Surface	**1 ASPHALT SHINGLES**	
1.ASPHALT	4.COMPOSIT	7.ROLL
2.SLATE	5.WOOD	8.
3.METAL	6.OTHER	9.
SF Masonry Trim	**0**	
	0	
	0	
Year Built	**1980**	
Year Remodeled	**0**	
Foundation	**1 CONCRETE**	
1.CONCRETE	4.WOOD	7.
2.C BLOCK	5.SLAB	8.
3.BR/STONE	6.PIERS	9.
Basement	**3 3/4 BASEMENT**	
1.1/4 BMT	4.FULL BMT	7.
2.1/2 BMT	5.NONE	8.
3.3/4 BMT	6.	9.NONE
Bsmt Gar # Cars	**0**	
Wet Basement	**2 DAMP BASEMENT**	
1.DRY	4.DIRT FLR	7.
2.DAMP	5.	8.
3.WET	6.	9.

SF Bsmt Living	**0**	
Fin Bsmt Grade	**0 0**	
	0	
Heat Type	**100%**	**1 HOT WATER BB**
1.HWBB	5.FWA	9.NO HEAT
2.HWCI	6.GRAVWA	10.
3.H PUMP	7.ELECTRIC	11.
4.RADIANT	8.FL/WALL	12.
Cool Type	**0%**	**9 NONE**
1.REFRIG	4.W&C AIR	7.
2.EVAPOR	5.	8.
3.H PUMP	6.	9.NONE
Kitchen Style	**2 TYPICAL**	
1.MODERN	4.OBSOLETE	7.
2.TYPICAL	5.	8.
3.OLD TYPE	6.	9.NONE
Bath(s) Style	**2 TYPICAL BATH(S)**	
1.MODERN	4.OBSOLETE	7.
2.TYPICAL	5.	8.
3.OLD TYPE	6.	9.NONE
# Rooms	**0**	
# Bedrooms	**0**	
# Full Baths	**2**	
# Half Baths	**0**	
# Addn Fixtures	**1**	
# Fireplaces	**0**	

TRIO

Layout	**1 TYPICAL**	
1.TYPICAL	4.	7.
2.INADEQ	5.	8.
3.	6.	9.
Attic	**9 NONE**	
1.1/4 FIN	4.FULL FIN	7.
2.1/2 FIN	5.FL/STAIR	8.
3.3/4 FIN	6.	9.NONE
Insulation	**1 FULL**	
1.FULL	4.MINIMAL	7.
2.HEAVY	5.PARTIAL	8.
3.CAPPED	6.	9.NONE
Unfinished %	**0%**	
Grade & Factor	**3 C 105%**	
1.E GRADE	4.B GRADE	7.AAA GRAD
2.D GRADE	5.A GRADE	8.M&S PRIC
3.C GRADE	6.AA GRADE	9.SAME
SQFT (Footprint)	**880**	
Condition	**6 GOOD**	
1.POOR	4.AVG	7.V G
2.FAIR	5.AVG+	8.EXC
3.AVG-	6.GOOD	9.SAME
Phys. % Good	**0%**	
Funct. % Good	**100%**	
Functional Code	**9 NONE**	
1.INCOMP	4.PL/HT	7.
2.OVERBLT	5.DAMAGE/D	8.
3.STYLE	6.	9.NONE
Econ. % Good	**100%**	
Economic Code	**NONE**	
0.None	3.NO POWER	7.
1.LOCATION	4.DAMAGE/D	8.
2.ENCROACH	9.NONE	9.
Entrance Code	**0**	
1.INTERIOR	4.VACANT	7.
2.REFUSAL	5.ESTIMATE	8.
3.INFORMED	6.	9.
Information Code	**0**	
1.OWNER	4.AGENT	7.
2.RELATIVE	5.ESTIMATE	8.
3.TENANT	6.OTHER	9.

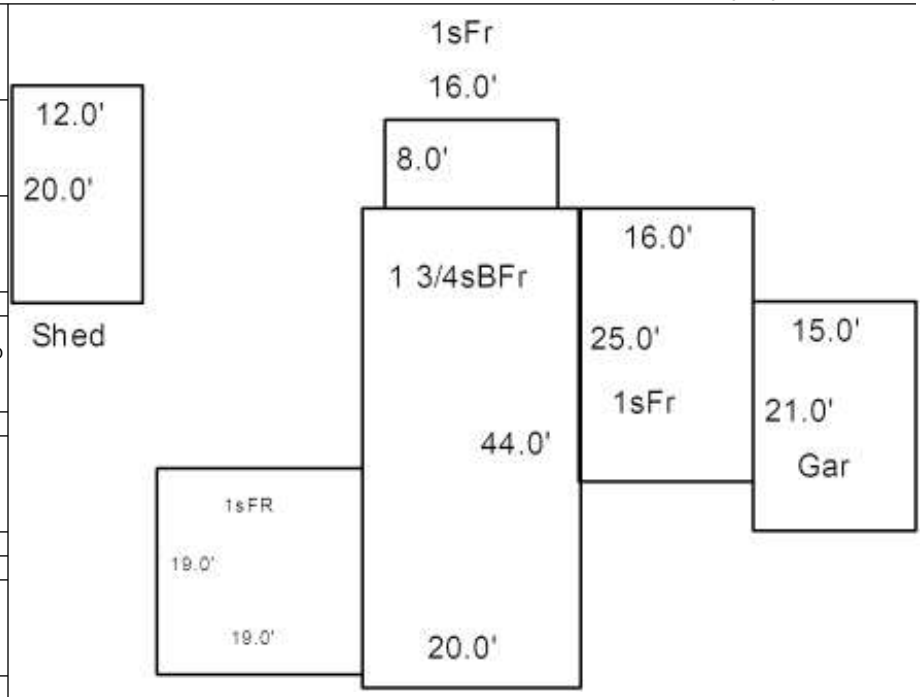

Date Inspected

Additions, Outbuildings & Improvements

Type	Year	Units	Grade	Cond	Phys.	Funct.	Sound Value
1 ONE STORY	0	128	0 0	0	0 %	0 %	
1 ONE STORY	0	400	0 0	0	0 %	0 %	
72 1 1/2S GARAGE	0	315	0 0	0	0 %	0 %	
24 FRAME SHED	0	240	2 100	3	0 %	75 %	
1 ONE STORY	2015	361	3 100	4	0 %	100 %	
					%	%	
					%	%	
					%	%	
					%	%	
					%	%	

1.ONE STORY FRAM
2.TWO STORY FRAM
3.THREE STORY FR
4.1 & 1/2 STORY
5.1 & 3/4 STORY
6.2 & 1/2 STORY
21.OPEN FRAME POR
22.ENCL PCH/1SFR(
23.FRAME GARAGE
24.FRAME SHED
25.FRAME BAY WIND
26.1SFR OVERHANG
27.UNFIN BASEMENT
28.UNF ATTIC/LOFT
29.FINISHED ATTIC

Map Lot 039-049 Account 498 Location 835 MORGAN BAY RD Card 1 Of 1 5/29/2024

SMITH, DIANE
SMITH, NATHANIEL
835 MORGAN BAY ROAD
BLUE HILL ME 04614

B2672P156

Inspection Witnessed By:

X Date

No./Date	Description	Date Insp.

Notes:

3/8/22 REV AND COND AND FUNC OF GAR
1/2/18 REV W/MR&MRS, ADD SHED AND ADJ HEAT
1/22/09- REV. NAH ADJ. COND. DUE TO RENOVATIONS, AND ADD O.P.

Blue Hill

Property Data

Neighborhood **29 NEIGHBORHOOD 29.**

Tree Growth Year **0**

X Coordinate **0**

Y Coordinate **0**

Zone/Land Use **11 RESIDENTIAL**

Secondary Zone

Topography **1 LEVEL**

1.LEVEL	4.BELOW ST	7.ROUGH
2.ROLLING	5.LOW	8.
3.ABOVE ST	6.SWAMPY	9.

Utilities **4 DRILLED WELL 7 SEPTIC**

1.SUMMER	4.DR WELL	7.SEPTIC
2.WATER	5.DUG WELL	8.SPRING
3.SEWER	6.LAKE WTR	9.NONE

Street **1 PAVED**

1.PAVED	4.PROPOSED	7.
2.SEMI IMP	5.	8.
3.GRAVEL	6.	9.NONE

0

SPRINGWORK YEAR **0**

Sale Data

Sale Date

Price

Sale Type

1.LAND	4.MOBILE	7.
2.L & B	5.OTHER	8.
3.BUILDING	6.	9.

Financing

1.CONVENT	4.SELLER	7.UNKNOWN
2.FHA/VA	5.PRIVATE	8.
3.ASSUMED	6.CASH	9.UNKNOWN

Validity

1.VALID	4.SPLIT	7.RENOVATE
2.RELATED	5.PARTIAL	8.OTHER
3.DISTRESS	6.EXEMPT	9.

Verified

1.BUYER	4.AGENT	7.FAMILY
2.SELLER	5.PUB REC	8.OTHER
3.LENDER	6.MLS	9.CONFID

Assessment Record

Year	Land	Buildings	Exempt	Total
2011	79,800	129,900	0	209,700
2012	79,800	129,900	0	209,700
2013	67,800	110,400	0	178,200
2014	67,800	110,400	0	178,200
2015	67,800	110,400	0	178,200
2016	67,800	110,400	15,000	163,200
2017	67,800	110,400	20,000	158,200
2018	67,800	111,600	20,000	159,400
2019	67,800	111,600	19,600	159,800
2020	67,800	111,600	24,500	154,900
2021	67,800	111,600	24,000	155,400
2022	67,800	115,900	23,500	160,200
2023	67,800	115,900	20,250	163,450
2024	140,800	224,900	25,000	340,700

Land Data

Front Foot	Type	Effective Frontage	Effective Depth	Influence Factor	Influence Code
11.REGULAR LOT				%	
12.SECONDARY				%	
13.EXCESS FRONTAG				%	
14.REAR LAND				%	
15.MISCELLANEOUS				%	
				%	
				%	
Square Foot		**Square Feet**			
16.REGULAR LOT				%	
17.SECONDARY LOT				%	
18.EXCESS LAND				%	
19.CONDOMINIUM				%	
20.MISCELLANEOUS				%	
				%	
				%	
Fract. Acre		**Acreage/Sites**			
21.HOUSELOT(FRCT)	24	1.00		100 %	0
22.BASELOT(FRCT)	28	1.60		100 %	0
23.REAR(FRCT)				%	
Acres				%	
24.HOUSELOT				%	
25.BASELOT				%	
26.FRONTAGE 1				%	
27.FRONTAGE 2				%	
28.REAR LAND 1				%	
29.REAR LAND 2				%	

Total Acreage 2.60

Influence Codes

1.USE
2.R/W
3.TOPOGRAPHY
4.SIZE
5.ACCESS
6.RESTRICTIONS
7.SHAPE
8.SEMI-IMPROVED
9.FRACTIONAL
Acres
30.REAR LAND 3
31.REAR LAND 4
32.PASTURE
33.CROP
34.HORTICUL I
35.HORTUCUL II
36.ORCHARD
37.SOFTWOOD
38.MIXED WOOD
39.HARDWOOD
40.WASTE
41.GRAVEL PIT
42.MOBILE HOME SI
43.CONDO SITE
44.EXTRA SET OF L
45.M H HOOK-UP
46.HOLE/SITE

Blue Hill

Map Lot 039-049 | Account 498 | Location 835 MORGAN BAY RD | Card 1 Of 1 | 5/29/2024

Building Style	**1 CONVENTIONAL**	
1.CONV.	5.COLONIAL	9.CONDO
2.RANCH	6.SPLIT	10.
3.R RANCH	7.CONTEMP	11.
4.CAPE	8.COTTAGE	12.
Dwelling Units	**1**	
Other Units	**0**	
Stories	**4 ONE & 1/2 STORY**	
1.1	4.1.5	7.3.5
2.2	5.1.75	8.4
3.3	6.2.5	9.
Exterior Walls	**2 VINYL/ALUMINUM**	
1.WOOD	5.SHINGLE	9.OTHER
2.VIN/AL	6.BRK/STN	10.ALUM
3.COMPOS.	7.SINGLE	11.LOG
4.ASBESTOS	8.HARDY/CO	12.STONE
Roof Surface	**1 ASPHALT SHINGLES**	
1.ASPHALT	4.COMPOSIT	7.ROLL
2.SLATE	5.WOOD	8.
3.METAL	6.OTHER	9.
SF Masonry Trim	**0**	
	0	
	0	
Year Built	**1**	
Year Remodeled	**0**	
Foundation	**3 BRICK &/OR STONE**	
1.CONCRETE	4.WOOD	7.
2.C BLOCK	5.SLAB	8.
3.BR/STONE	6.PIERS	9.
Basement	**2 1/2 BASEMENT**	
1.1/4 BMT	4.FULL BMT	7.
2.1/2 BMT	5.NONE	8.
3.3/4 BMT	6.	9.NONE
Bsmt Gar # Cars	**0**	
Wet Basement	**2 DAMP BASEMENT**	
1.DRY	4.DIRT FLR	7.
2.DAMP	5.	8.
3.WET	6.	9.

SF Bsmt Living	**0**	
Fin Bsmt Grade	**0 0**	
	0	
Heat Type	**100%**	**1 HOT WATER BB**
1.HWBB	5.FWA	9.NO HEAT
2.HWCI	6.GRAVWA	10.
3.H PUMP	7.ELECTRIC	11.
4.RADIANT	8.FL/WALL	12.
Cool Type	**0%**	**9 NONE**
1.REFRIG	4.W&C AIR	7.
2.EVAPOR	5.	8.
3.H PUMP	6.	9.NONE
Kitchen Style	**2 TYPICAL**	
1.MODERN	4.OBSOLETE	7.
2.TYPICAL	5.	8.
3.OLD TYPE	6.	9.NONE
Bath(s) Style	**2 TYPICAL BATH(S)**	
1.MODERN	4.OBSOLETE	7.
2.TYPICAL	5.	8.
3.OLD TYPE	6.	9.NONE
# Rooms	**0**	
# Bedrooms	**2**	
# Full Baths	**1**	
# Half Baths	**0**	
# Addn Fixtures	**0**	
# Fireplaces	**0**	

TRIO

Layout	**1 TYPICAL**	
1.TYPICAL	4.	7.
2.INADEQ	5.	8.
3.	6.	9.
Attic	**9 NONE**	
1.1/4 FIN	4.FULL FIN	7.
2.1/2 FIN	5.FL/STAIR	8.
3.3/4 FIN	6.	9.NONE
Insulation	**1 FULL**	
1.FULL	4.MINIMAL	7.
2.HEAVY	5.PARTIAL	8.
3.CAPPED	6.	9.NONE
Unfinished %	**0%**	
Grade & Factor	**3 C 110%**	
1.E GRADE	4.B GRADE	7.AAA GRAD
2.D GRADE	5.A GRADE	8.M&S PRIC
3.C GRADE	6.AA GRADE	9.SAME
SQFT (Footprint)	**852**	
Condition	**7 VERY GOOD**	
1.POOR	4.AVG	7.V G
2.FAIR	5.AVG+	8.EXC
3.AVG-	6.GOOD	9.SAME
Phys. % Good	**0%**	
Funct. % Good	**100%**	
Functional Code	**9 NONE**	
1.INCOMP	4.PL/HT	7.
2.OVERBLT	5.DAMAGE/D	8.
3.STYLE	6.	9.NONE
Econ. % Good	**100%**	
Economic Code	**NONE**	
0.None	3.NO POWER	7.
1.LOCATION	4.DAMAGE/D	8.
2.ENCROACH	9.NONE	9.
Entrance Code	**0**	
1.INTERIOR	4.VACANT	7.
2.REFUSAL	5.ESTIMATE	8.
3.INFORMED	6.	9.
Information Code	**0**	
1.OWNER	4.AGENT	7.
2.RELATIVE	5.ESTIMATE	8.
3.TENANT	6.OTHER	9.

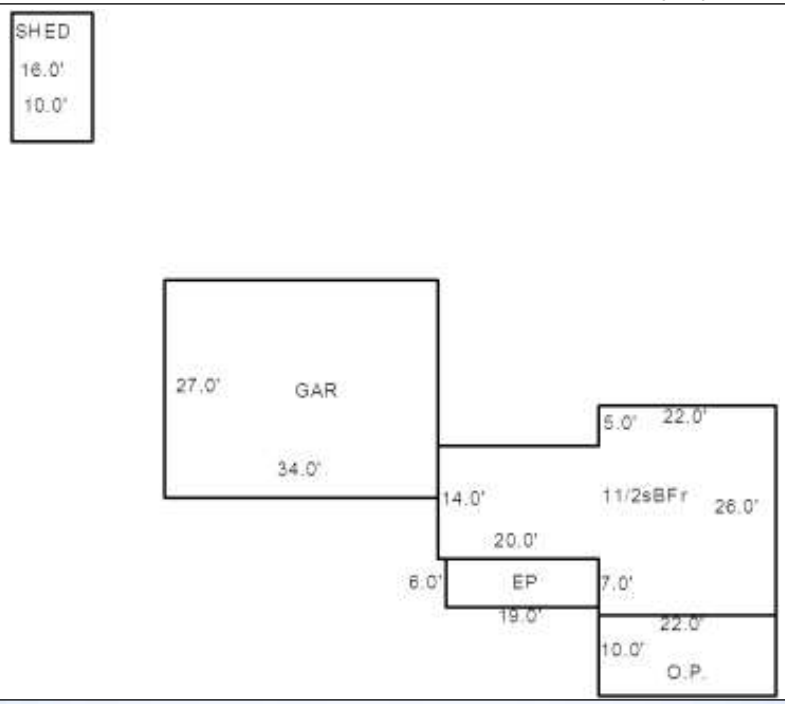

Date Inspected

Additions, Outbuildings & Improvements

Type	Year	Units	Grade	Cond	Phys.	Funct.	Sound Value
22 ENCL	0	114	0 0	0	0 %	0 %	
23 FRAME GARAGE	0	918	2 100	6	0 %	100 %	
21 OPEN FRAME	2008	220	3 100	4	0 %	100 %	
24 FRAME SHED	2015				%	%	1,200
					%	%	
					%	%	
					%	%	
					%	%	
					%	%	
					%	%	

1.ONE STORY FRAM
2.TWO STORY FRAM
3.THREE STORY FR
4.1 & 1/2 STORY
5.1 & 3/4 STORY
6.2 & 1/2 STORY
21.OPEN FRAME POR
22.ENCL PCH/1SFR(
23.FRAME GARAGE
24.FRAME SHED
25.FRAME BAY WIND
26.1SFR OVERHANG
27.UNFIN BASEMENT
28.UNF ATTIC/LOFT
29.FINISHED ATTIC

Map Lot 039-051 | Account 499 | Location 825 MORGAN BAY RD | Card 1 Of 1 | 5/29/2024

CYMBALSKI, ZENA
PO BOX 771
BLUE HILL ME 04614

B1587P307 B6870P406

Property Data

Neighborhood **12 NEIGHBORHOOD 12.**

Tree Growth Year **0**

X Coordinate **0**

Y Coordinate **0**

Zone/Land Use **11 RESIDENTIAL**

Secondary Zone

Topography **1 LEVEL**

1.LEVEL	4.BELOW ST	7.ROUGH
2.ROLLING	5.LOW	8.
3.ABOVE ST	6.SWAMPY	9.

Utilities **4 DRILLED WELL 7 SEPTIC**

1.SUMMER	4.DR WELL	7.SEPTIC
2.WATER	5.DUG WELL	8.SPRING
3.SEWER	6.LAKE WTR	9.NONE

Street **1 PAVED**

1.PAVED	4.PROPOSED	7.
2.SEMI IMP	5.	8.
3.GRAVEL	6.	9.NONE

0

SPRINGWORK YEAR **2001**

Sale Data

Sale Date

Price

Sale Type

1.LAND	4.MOBILE	7.
2.L & B	5.OTHER	8.
3.BUILDING	6.	9.

Financing

1.CONVENT	4.SELLER	7.UNKNOWN
2.FHA/VA	5.PRIVATE	8.
3.ASSUMED	6.CASH	9.UNKNOWN

Validity

1.VALID	4.SPLIT	7.RENOVATE
2.RELATED	5.PARTIAL	8.OTHER
3.DISTRESS	6.EXEMPT	9.

Verified

1.BUYER	4.AGENT	7.FAMILY
2.SELLER	5.PUB REC	8.OTHER
3.LENDER	6.MLS	9.CONFID

Assessment Record

Year	Land	Buildings	Exempt	Total
2011	63,000	148,200	10,000	201,200
2012	63,000	148,200	10,000	201,200
2013	53,600	125,900	10,000	169,500
2014	53,600	125,900	10,000	169,500
2015	53,600	125,900	10,000	169,500
2016	53,600	125,900	15,000	164,500
2017	53,600	125,900	20,000	159,500
2018	53,600	125,900	20,000	159,500
2019	53,600	125,900	19,600	159,900
2020	53,600	125,900	24,500	155,000
2021	53,600	125,900	24,000	155,500
2022	53,600	128,300	23,500	158,400
2023	53,600	128,300	20,250	161,650
2024	122,000	214,600	25,000	311,600

Land Data

Front Foot	Type	Effective Frontage	Effective Depth	Influence Factor	Influence Code
11.REGULAR LOT				%	
12.SECONDARY				%	
13.EXCESS FRONTAG				%	
14.REAR LAND				%	
15.MISCELLANEOUS				%	
				%	
				%	
Square Foot		**Square Feet**			
16.REGULAR LOT				%	
17.SECONDARY LOT				%	
18.EXCESS LAND				%	
19.CONDOMINIUM				%	
20.MISCELLANEOUS				%	
				%	
				%	
Fract. Acre		**Acreage/Sites**			
21.HOUSELOT(FRCT)	24	1.00	100	%	0
22.BASELOT(FRCT)	28	4.00	100	%	0
23.REAR(FRCT)				%	
Acres				%	
24.HOUSELOT				%	
25.BASELOT				%	
26.FRONTAGE 1				%	
27.FRONTAGE 2				%	
28.REAR LAND 1				%	
29.REAR LAND 2				%	

Total Acreage 5.00

Influence Codes

1.USE
2.R/W
3.TOPOGRAPHY
4.SIZE
5.ACCESS
6.RESTRICTIONS
7.SHAPE
8.SEMI-IMPROVED
9.FRACTIONAL
Acres
30.REAR LAND 3
31.REAR LAND 4
32.PASTURE
33.CROP
34.HORTICUL I
35.HORTUCUL II
36.ORCHARD
37.SOFTWOOD
38.MIXED WOOD
39.HARDWOOD
40.WASTE
41.GRAVEL PIT
42.MOBILE HOME SI
43.CONDO SITE
44.EXTRA SET OF L
45.M H HOOK-UP
46.HOLE/SITE

Inspection Witnessed By:

X Date

No./Date	Description	Date Insp.

Notes:

3/8/22 REV ADJ COND
1/22/10- REV. W/MRS. ADJ. ACREAGE PER SURVEY PROVIDED, ALSO ADJ. YEAR BUILT ON 1sFr's & GAR.

Blue Hill

Blue Hill

Map Lot 039-051 | Account 499 | Location 825 MORGAN BAY RD | Card 1 Of 1 | 5/29/2024

Building Style	**1 CONVENTIONAL**		
1.CONV.	5.COLONIAL	9.CONDO	
2.RANCH	6.SPLIT	10.	
3.R RANCH	7.CONTEMP	11.	
4.CAPE	8.COTTAGE	12.	
Dwelling Units	**1**		
Other Units	**0**		
Stories	**4 ONE & 1/2 STORY**		
1.1	4.1.5	7.3.5	
2.2	5.1.75	8.4	
3.3	6.2.5	9.	
Exterior Walls	**2 VINYL/ALUMINUM**		
1.WOOD	5.SHINGLE	9.OTHER	
2.VIN/AL	6.BRK/STN	10.ALUM	
3.COMPOS.	7.SINGLE	11.LOG	
4.ASBESTOS	8.HARDY/CO	12.STONE	
Roof Surface	**1 ASPHALT SHINGLES**		
1.ASPHALT	4.COMPOSIT	7.ROLL	
2.SLATE	5.WOOD	8.	
3.METAL	6.OTHER	9.	
SF Masonry Trim	**0**		
	0		
	0		
Year Built	**1987**		
Year Remodeled	**0**		
Foundation	**1 CONCRETE**		
1.CONCRETE	4.WOOD	7.	
2.C BLOCK	5.SLAB	8.	
3.BR/STONE	6.PIERS	9.	
Basement	**4 FULL BASEMENT**		
1.1/4 BMT	4.FULL BMT	7.	
2.1/2 BMT	5.NONE	8.	
3.3/4 BMT	6.	9.NONE	
Bsmt Gar # Cars	**0**		
Wet Basement	**1 DRY BASEMENT**		
1.DRY	4.DIRT FLR	7.	
2.DAMP	5.	8.	
3.WET	6.	9.	

SF Bsmt Living	**0**		
Fin Bsmt Grade	**0 0**		
	0		
Heat Type	**100%**	**5 FORCED WARM AIR**	
1.HWBB	5.FWA	9.NO HEAT	
2.HWCI	6.GRAVWA	10.	
3.H PUMP	7.ELECTRIC	11.	
4.RADIANT	8.FL/WALL	12.	
Cool Type	**0%**	**9 NONE**	
1.REFRIG	4.W&C AIR	7.	
2.EVAPOR	5.	8.	
3.H PUMP	6.	9.NONE	
Kitchen Style	**2 TYPICAL**		
1.MODERN	4.OBSOLETE	7.	
2.TYPICAL	5.	8.	
3.OLD TYPE	6.	9.NONE	
Bath(s) Style	**2 TYPICAL BATH(S)**		
1.MODERN	4.OBSOLETE	7.	
2.TYPICAL	5.	8.	
3.OLD TYPE	6.	9.NONE	
# Rooms	**0**		
# Bedrooms	**0**		
# Full Baths	**1**		
# Half Baths	**0**		
# Addn Fixtures	**0**		
# Fireplaces	**0**		

TRIO

Layout	**1 TYPICAL**		
1.TYPICAL	4.	7.	
2.INADEQ	5.	8.	
3.	6.	9.	
Attic	**9 NONE**		
1.1/4 FIN	4.FULL FIN	7.	
2.1/2 FIN	5.FL/STAIR	8.	
3.3/4 FIN	6.	9.NONE	
Insulation	**1 FULL**		
1.FULL	4.MINIMAL	7.	
2.HEAVY	5.PARTIAL	8.	
3.CAPPED	6.	9.NONE	
Unfinished %	**0%**		
Grade & Factor	**3 C 105%**		
1.E GRADE	4.B GRADE	7.AAA GRAD	
2.D GRADE	5.A GRADE	8.M&S PRIC	
3.C GRADE	6.AA GRADE	9.SAME	
SQFT (Footprint)	**672**		
Condition	**5 ABOVE AVERAGE**		
1.POOR	4.AVG	7.V G	
2.FAIR	5.AVG+	8.EXC	
3.AVG-	6.GOOD	9.SAME	
Phys. % Good	**0%**		
Funct. % Good	**100%**		
Functional Code	**9 NONE**		
1.INCOMP	4.PL/HT	7.	
2.OVERBLT	5.DAMAGE/D	8.	
3.STYLE	6.	9.NONE	
Econ. % Good	**100%**		
Economic Code	**NONE**		
0.None	3.NO POWER	7.	
1.LOCATION	4.DAMAGE/D	8.	
2.ENCROACH	9.NONE	9.	
Entrance Code	**0**		
1.INTERIOR	4.VACANT	7.	
2.REFUSAL	5.ESTIMATE	8.	
3.INFORMED	6.	9.	
Information Code	**0**		
1.OWNER	4.AGENT	7.	
2.RELATIVE	5.ESTIMATE	8.	
3.TENANT	6.OTHER	9.	

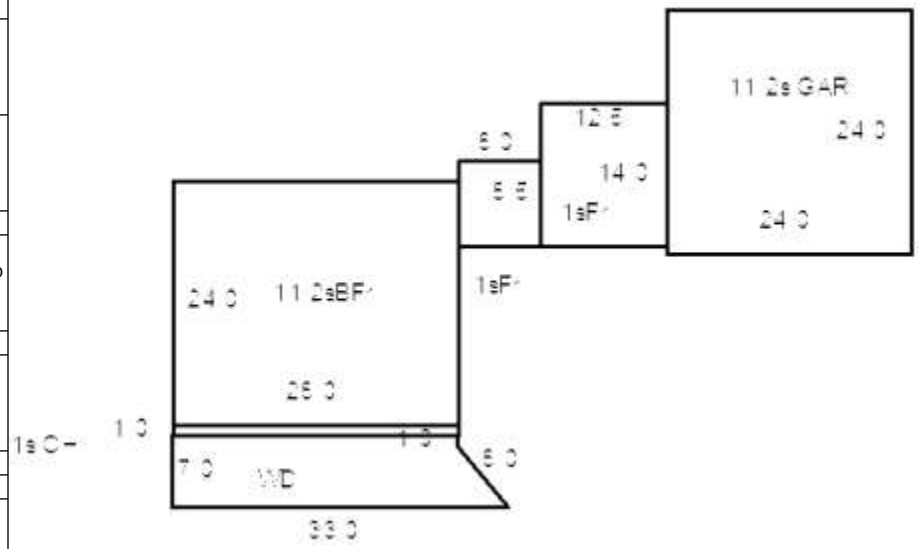

Date Inspected

Additions, Outbuildings & Improvements

Type	Year	Units	Grade	Cond	Phys.	Funct.	Sound Value
1 ONE STORY	1988	68	0 0	0	0 %	0 %	
1 ONE STORY	1997	175	9 100	4	0 %	100 %	
72 1 1/2S GARAGE	1997	576	0 0	4	0 %	100 %	
26 1SFR OVERHANG	0	28	0 0	0	0 %	0 %	
68 DECK	0	211	0 0	0	0 %	0 %	
					%	%	
					%	%	
					%	%	
					%	%	
					%	%	

1.ONE STORY FRAM
2.TWO STORY FRAM
3.THREE STORY FR
4.1 & 1/2 STORY
5.1 & 3/4 STORY
6.2 & 1/2 STORY
21.OPEN FRAME POR
22.ENCL PCH/1SFR(
23.FRAME GARAGE
24.FRAME SHED
25.FRAME BAY WIND
26.1SFR OVERHANG
27.UNFIN BASEMENT
28.UNF ATTIC/LOFT
29.FINISHED ATTIC

Map Lot 035-037 | Account 500 | Location HINCKLEY RIDGE RD | Card 1 Of 1 | 5/29/2024

SNOW, BARBARA W
288 HINCKLEY RIDGE RD
BLUE HILL ME 04614

B7224P352

Previous Owner
CYPHERS, JAMES A
CYPHERS, RUTH G
1 COTTONWOOD RD
BROOKFIELD MA 01506
Sale Date: 8/01/2022

Inspection Witnessed By:

X Date

No./Date	Description	Date Insp.

Notes:

Blue Hill

Property Data

Neighborhood	**45 NEIGHBORHOOD 45.**
Tree Growth Year	**0**
X Coordinate	**0**
Y Coordinate	**0**
Zone/Land Use	**11 RESIDENTIAL**
Secondary Zone	
Topography	**2 ROLLING**

1.LEVEL 4.BELOW ST 7.ROUGH
2.ROLLING 5.LOW 8.
3.ABOVE ST 6.SWAMPY 9.

Utilities **9 NONE**

1.SUMMER 4.DR WELL 7.SEPTIC
2.WATER 5.DUG WELL 8.SPRING
3.SEWER 6.LAKE WTR 9.NONE

Street **1 PAVED**

1.PAVED 4.PROPOSED 7.
2.SEMI IMP 5. 8.
3.GRAVEL 6. 9.NONE

0

SPRINGWORK YEAR **0**

Sale Data

Sale Date	**8/01/2022**
Price	**60,000**
Sale Type	**1 LAND ONLY**

1.LAND 4.MOBILE 7.
2.L & B 5.OTHER 8.
3.BUILDING 6. 9.

Financing **9 UNKNOWN**

1.CONVENT 4.SELLER 7.UNKNOWN
2.FHA/VA 5.PRIVATE 8.
3.ASSUMED 6.CASH 9.UNKNOWN

Validity **1 ARMS LENGTH**

1.VALID 4.SPLIT 7.RENOVATE
2.RELATED 5.PARTIAL 8.OTHER
3.DISTRESS 6.EXEMPT 9.

Verified **5 PUBLIC RECORD**

1.BUYER 4.AGENT 7.FAMILY
2.SELLER 5.PUB REC 8.OTHER
3.LENDER 6.MLS 9.CONFID

Assessment Record

Year	Land	Buildings	Exempt	Total
2011	48,000	0	0	48,000
2012	48,000	0	0	48,000
2013	40,800	0	0	40,800
2014	40,800	0	0	40,800
2015	40,800	0	0	40,800
2016	40,800	0	0	40,800
2017	40,800	0	0	40,800
2018	40,800	0	0	40,800
2019	40,800	0	0	40,800
2020	40,800	0	0	40,800
2021	40,800	0	0	40,800
2022	40,800	0	0	40,800
2023	40,800	0	0	40,800
2024	67,000	0	0	67,000

Land Data

Front Foot	Type	Effective Frontage	Effective Depth	Influence Factor	Influence Code
11.REGULAR LOT				%	
12.SECONDARY				%	
13.EXCESS FRONTAG				%	
14.REAR LAND				%	
15.MISCELLANEOUS				%	
				%	
				%	
Square Foot		**Square Feet**			
16.REGULAR LOT				%	
17.SECONDARY LOT				%	
18.EXCESS LAND				%	
19.CONDOMINIUM				%	
20.MISCELLANEOUS				%	
				%	
				%	
Fract. Acre		**Acreage/Sites**			
21.HOUSELOT(FRCT)	25	1.00		100 %	0
22.BASELOT(FRCT)	28	4.00		100 %	0
23.REAR(FRCT)				%	
Acres				%	
24.HOUSELOT				%	
25.BASELOT				%	
26.FRONTAGE 1				%	
27.FRONTAGE 2				%	
28.REAR LAND 1				%	
29.REAR LAND 2				%	

Total Acreage 5.00

Influence Codes

1.USE
2.R/W
3.TOPOGRAPHY
4.SIZE
5.ACCESS
6.RESTRICTIONS
7.SHAPE
8.SEMI-IMPROVED
9.FRACTIONAL
Acres
30.REAR LAND 3
31.REAR LAND 4
32.PASTURE
33.CROP
34.HORTICUL I
35.HORTUCUL II
36.ORCHARD
37.SOFTWOOD
38.MIXED WOOD
39.HARDWOOD
40.WASTE
41.GRAVEL PIT
42.MOBILE HOME SI
43.CONDO SITE
44.EXTRA SET OF L
45.M H HOOK-UP
46.HOLE/SITE

Blue Hill

Map Lot 035-037 | Account 500 | Location HINCKLEY RIDGE RD | Card 1 Of 1 | 5/29/2024

Building Style		
1.CONV.	5.COLONIAL	9.CONDO
2.RANCH	6.SPLIT	10.
3.R RANCH	7.CONTEMP	11.
4.CAPE	8.COTTAGE	12.

Dwelling Units
Other Units

Stories		
1.1	4.1.5	7.3.5
2.2	5.1.75	8.4
3.3	6.2.5	9.

Exterior Walls		
1.WOOD	5.SHINGLE	9.OTHER
2.VIN/AL	6.BRK/STN	10.ALUM
3.COMPOS.	7.SINGLE	11.LOG
4.ASBESTOS	8.HARDY/CO	12.STONE

Roof Surface		
1.ASPHALT	4.COMPOSIT	7.ROLL
2.SLATE	5.WOOD	8.
3.METAL	6.OTHER	9.

SF Masonry Trim

Year Built
Year Remodeled

Foundation		
1.CONCRETE	4.WOOD	7.
2.C BLOCK	5.SLAB	8.
3.BR/STONE	6.PIERS	9.

Basement		
1.1/4 BMT	4.FULL BMT	7.
2.1/2 BMT	5.NONE	8.
3.3/4 BMT	6.	9.NONE

Bsmt Gar # Cars

Wet Basement		
1.DRY	4.DIRT FLR	7.
2.DAMP	5.	8.
3.WET	6.	9.

SF Bsmt Living
Fin Bsmt Grade

Heat Type		
1.HWBB	5.FWA	9.NO HEAT
2.HWCI	6.GRAVWA	10.
3.H PUMP	7.ELECTRIC	11.
4.RADIANT	8.FL/WALL	12.

Cool Type		
1.REFRIG	4.W&C AIR	7.
2.EVAPOR	5.	8.
3.H PUMP	6.	9.NONE

Kitchen Style		
1.MODERN	4.OBSOLETE	7.
2.TYPICAL	5.	8.
3.OLD TYPE	6.	9.NONE

Bath(s) Style		
1.MODERN	4.OBSOLETE	7.
2.TYPICAL	5.	8.
3.OLD TYPE	6.	9.NONE

Rooms
Bedrooms
Full Baths
Half Baths
Addn Fixtures
Fireplaces

TRIO

Layout		
1.TYPICAL	4.	7.
2.INADEQ	5.	8.
3.	6.	9.

Attic		
1.1/4 FIN	4.FULL FIN	7.
2.1/2 FIN	5.FL/STAIR	8.
3.3/4 FIN	6.	9.NONE

Insulation		
1.FULL	4.MINIMAL	7.
2.HEAVY	5.PARTIAL	8.
3.CAPPED	6.	9.NONE

Unfinished %

Grade & Factor		
1.E GRADE	4.B GRADE	7.AAA GRAD
2.D GRADE	5.A GRADE	8.M&S PRIC
3.C GRADE	6.AA GRADE	9.SAME

SQFT (Footprint)

Condition		
1.POOR	4.AVG	7.V G
2.FAIR	5.AVG+	8.EXC
3.AVG-	6.GOOD	9.SAME

Phys. % Good
Funct. % Good

Functional Code		
1.INCOMP	4.PL/HT	7.
2.OVERBLT	5.DAMAGE/D	8.
3.STYLE	6.	9.NONE

Econ. % Good

Economic Code		
0.None	3.NO POWER	7.
1.LOCATION	4.DAMAGE/D	8.
2.ENCROACH	9.NONE	9.

Entrance Code **0**		
1.INTERIOR	4.VACANT	7.
2.REFUSAL	5.ESTIMATE	8.
3.INFORMED	6.	9.

Information Code **0**		
1.OWNER	4.AGENT	7.
2.RELATIVE	5.ESTIMATE	8.
3.TENANT	6.OTHER	9.

Date Inspected

Additions, Outbuildings & Improvements

Type	Year	Units	Grade	Cond	Phys.	Funct.	Sound Value
					%	%	
					%	%	
					%	%	
					%	%	
					%	%	
					%	%	
					%	%	
					%	%	
					%	%	
					%	%	

1.ONE STORY FRAM
2.TWO STORY FRAM
3.THREE STORY FR
4.1 & 1/2 STORY
5.1 & 3/4 STORY
6.2 & 1/2 STORY
21.OPEN FRAME POR
22.ENCL PCH/1SFR(
23.FRAME GARAGE
24.FRAME SHED
25.FRAME BAY WIND
26.1SFR OVERHANG
27.UNFIN BASEMENT
28.UNF ATTIC/LOFT
29.FINISHED ATTIC